GIS REGISTRY INFORMATION

SITE NAME: Colonial Standard (former)

BRRTS #: 03-72-190720 **FID #** 772068220

COMMERCE # (if appropriate**):** 54494-4904-11

CLOSURE DATE: 21-Jul-05

STREET ADDRESS: 811 Chestnut St.

CITY: Wisconsin Rapids

SOURCE PROPERTY LOCATIONAL COORDINATES
(meters in WTM91 projection)**:** **X=** 534589 **Y=** 434553

CONTAMINATED MEDIA: Groundwater [ ] Soil [ ] Both [X]

OFF-SOURCE GW CONTAMINATION >ES: [ ] **Yes** [X] **No**

IF YES, STREET ADDRESS 1:

Locational COORDINATES (meters in WTM91 projection)**:** **X=** **Y=**

OFF-SOURCE SOIL CONTAMINATION >Generic or Site-Specific RCL (SSRCL): [ ] **Yes** [X] **No**

IF YES, STREET ADDRESS 1:

Locational COORDINATES (meters in WTM91 projection)**:** **X=** **Y=**

CONTAMINATION IN RIGHT OF WAY: [X] **Yes** [ ] **No**

DOCUMENTS NEEDED:

Closure Letter, and any conditional closure letter issued	X
Copy of most recent deed, including legal description, for all affected properties	X
Certified survey map or relevant portion of the recorded plat map ***(if referenced in the legal description)*** **for all affected properties**	X
County Parcel ID number, ***if used for county*****, for all affected properties**	X
Location Map which outlines all properties within contaminated site boundaries on USGS topographic map or plat map in sufficient detail to permit the parcels to be located easily (8.5x14" if paper copy). If groundwater standards are exceeded, the map must also include the location of all municipal and potable wells within 1200' of the site.	X
Detailed Site Map(s) for all affected properties, showing buildings, roads, property boundaries, contaminant sources, utility lines, monitoring wells and potable wells. (8.5x14", if paper copy) This map shall also show the location of all contaminated public streets, highway and railroad rights-of-way in relation to the source property and in relation to the boundaries of groundwater contamination exceeding ch. NR 140 ESs and soil contamination exceeding ch. NR 720 generic or SSRCLs.	X
Tables of Latest Groundwater Analytical Results (no shading or cross-hatching)	X
Tables of Latest Soil Analytical Results (no shading or cross-hatching)	X
Isoconcentration map(s), ***if required for site investigation (SI)*** (8.5x14" if paper copy)**.** The isoconcentration map should have flow direction and extent of groundwater contamination defined. **If not available, include the latest extent of contaminant plume map.**	X
GW: Table of water level elevations, with sampling dates, and free product noted if present	X
GW: Latest groundwater flow direction/monitoring well location map (should be 2 maps if maximum variation in flow direction is greater than 20 degrees)	X
SOIL: Latest horizontal extent of contamination exceeding generic or SSRCLs, with one contour	X
Geologic cross-sections, ***if required for SI.*** (8.5x14' if paper copy)	X
RP certified statement that legal descriptions are complete and accurate	X
Copies of off-source notification letters (if applicable) (to current owner)	X
Letter informing ROW owner of residual contamination (if applicable) (public, highway or railroad ROW)	X
Copy of (soil or land use) deed restriction(s) or deed notice ***if any required as a condition of closure***	NA

State of Wisconsin \ DEPARTMENT OF NATURAL RESOURCES

Jim Doyle, Governor
Scott Hassett, Secretary
Scott Humrickhouse, Regional Director

Wisconsin Rapids Service Center
473 Griffith Avenue
Wisconsin Rapids, Wisconsin 54494
Telephone 715-421-7800
FAX 715-421-7830

July 21, 2005

BRRTS #03-72-190720

FILE COPY

Ms. Kim Marth
940 16th Street South
Wisconsin Rapids, WI 54494

Subject: Final Case Closure By Closure Committee with Conditions Met,
LUST Case Associated with the Former USTs Located at the Colonial Standard,
811 Chestnut Street, Wisconsin Rapids, Wisconsin

Dear Ms. Marth:

On April 14, 2005, the Wisconsin Department of Natural Resources Westcentral Region Closure Committee reviewed the above referenced case for closure. This committee reviews environmental remediation cases for compliance with state laws and standards to maintain consistency in the closure of these cases. On April 15, 2005, you were notified that the Closure Committee had granted conditional closure to this case.

On July 17, 2005, the Department received correspondence indicating that you have complied with the conditions of closure. The conditions for closure included monitoring well abandonment or transfer of ownership to Mr. Delaney for the Good To Go site (BRRTS #03-72-530143), and submittal of corrected data tables for the GIS packet for you site. Based on the correspondence and data provided, it appears that your case has been remediated to Department standards in accordance with s. NR 726.05, Wis. Adm. Code. The Department considers this case closed and no further investigation, remediation or other action is required at this time.

Your site will be listed on the DNR Remediation and Redevelopment GIS Registry of Closed Remediation Sites. Information that was submitted with your closure request application will be included on the registry. To review the sites on the GIS Registry web page, visit http://dnr.wi.gov/org/aw/rr/gis/index.htm. If your property is listed on the GIS Registry due to groundwater contamination exceeding ch. NR 140 standards at the time of closure, and you intend to construct or reconstruct a well, you will need Department approval. Department approval is required before construction or reconstruction of a well on a property listed on the GIS Registry, in accordance with s. NR 812.09(4)(w). To obtain approval, Form 3300-254 needs to be completed and submitted to the DNR Drinking and Groundwater program's regional water supply specialist. This form can be obtained on-line at the web address listed above.

Please be aware that this case may be reopened pursuant to s. NR 726.09, Wis. Adm. Code, if additional information regarding site conditions indicates that contamination on or from the site poses a threat to public health, safety or welfare, or the environment.

The Department appreciates your efforts to restore the environment at this site. If you have any questions regarding this letter, please contact me at (715) 421-7850.

Sincerely,

Tom Hvizdak
Hydrogeologist
Bureau for Remediation & Redevelopment

Enclosures

c: Andy Delforge, REI, 4080 N. 20th Ave., Wausau, WI 54401
Brian Delaney, Good 2 Go, 811 Chestnut St., Wisconsin Rapids, WI 54494

State of Wisconsin \ DEPARTMENT OF NATURAL RESOURCES

Jim Doyle, Governor
Scott Hassett, Secretary
Scott Humrickhouse, Regional Director

Wisconsin Rapids Service Center
473 Griffith Avenue
Wisconsin Rapids, Wisconsin 54494
Telephone 715-421-7800
FAX 715-421-7830

April 15, 2005

BRRTS #03-72-190720

Ms. Kim Marth
940 16th Street South
Wisconsin Rapids, WI 54494

FILE COPY

Subject: Conditional Closure Decision with Requirements to Achieve Final Closure, LUST Case Associated with the Former USTs Located at the Colonial Standard, 811 Chestnut Street, Wisconsin Rapids, Wisconsin

Dear Ms. Marth:

On April 14, 2005, the Wisconsin Department of Natural Resources Westcentral Region Closure Committee reviewed your request for closure of the case described above. The Westcentral Region Closure Committee reviews environmental remediation cases for compliance with state rules and statutes to maintain consistency in the closure of these cases. After careful review of the closure request, the Westcentral Region Closure Committee has determined that the petroleum-related contamination on the site from the underground storage tanks (USTs) formerly located on the property appears to have been investigated and remediated to the extent practicable under site conditions. Your case regarding the former USTs has been remediated to Department standards in accordance with s. NR 726.05, Wis. Adm. Code and will be closed if the following conditions are satisfied **within 120 days from the date on this letter**:

- Unless arrangements are made to transfer ownership of any of the monitoring wells at the site to Mr. Delaney for use as part of his ongoing contamination investigation (BRRTS #03-530143), or if you intend to continue using any of the monitoring wells as part of your contamination investigation associated with the neighboring property (BRRTS #02-72-257528), the wells must be properly abandoned in compliance with ch. NR 141, Wis. Adm. Code. Documentation of well abandonment on Form 3300-5B and/or letter(s) declaring transfer of ownership or use of the wells to the aforementioned open cases must be submitted to Tom Hvizdak. Form 3300-5B can be found at www.dnr.state.wi.us/org/water/dwg/gw/ or provided by the Department of Natural Resources.

- Any remaining purge water, waste and/or soil piles generated as part of site investigation or remediation activities must be removed from the site and disposed of or treated in accordance with Department of Natural Resources' rules. Please send a letter advising me that any remaining purge water, waste and/or soil piles have been removed once that work is completed.

- Because the laboratory data tables included in your closure request and GIS packet contained a number of errors you must re-submit your GIS packet with corrected data tables. I have enclosed copies of the erroneous tables for your reference.

When the above conditions have been satisfied, please submit a letter to let me know that applicable conditions have been met, and your case will be closed. Your site will be listed on the DNR Remediation and Redevelopment GIS Registry of Closed Remediation Sites. Information that was submitted with your closure request application will be included on the GIS Registry. To review the site on the GIS Registry web page, visit http://maps.dnr.state.wi.us/brrts.

If this is a PECFA site, section 101.143, Wis. Stats., requires that PECFA claimants seeking reimbursement of interest costs, for sites with petroleum contamination, submit a final reimbursement claim within 120 days after they receive a closure letter on their site. For claims not received by the PECFA Program within 120 days of the date of this letter, interest costs after 60 days of the date of this letter will not be eligible for PECFA reimbursement.

Please be aware that the case may be reopened pursuant to s. NR 726.09, Wis. Adm. Code, if additional information regarding site conditions indicates that contamination on or from the site poses a threat to public health, safety, or welfare or to the environment.

We appreciate your efforts to restore the environment at this site. If you have any questions regarding this letter, please contact me at (715) 421-7850.

Sincerely,

Tom Hvizdak
Hydrogeologist
Bureau for Remediation & Redevelopment

Enclosures

c: Andy Delforge, REI, 4080 N. 20th Ave., Wausau, WI 54401
Brian Delaney, All In One Stop, 811 Chestnut St., Wisconsin Rapids, WI 54494

STATE BAR OF WISCONSIN FORM 11 — 1982
LAND CONTRACT
Individual and Corporate
(TO BE USED FOR ALL TRANSACTIONS WHERE OVER $25,000 IS FINANCED AND IN OTHER NON-CONSUMER ACT TRANSACTIONS)

444

909493

REGISTER OF DEEDS
WOOD COUNTY
RECORDED ON

10-11-2002 3:27 PM

RENE' L KRAUSE
REGISTER OF DEEDS

Rene' L Krause

REC. FEE 19.00
TRAN. FEE: 423.00
PAGES: 5

DOCUMENT NO.

Contract, by and between Kevin D. Huchthausen, a married person and Kim M. Huchthausen, nka Kim M. Marth, an unmarried person ("Vendor", whether one or more) and All In One Stop, LLC ("Purchaser", whether one or more). Vendor sells and agrees to convey to Purchaser, upon the prompt and full performance of this contract by Purchaser, the following property, together with the rents, profits, fixtures and other appurtenant interests (all called the "Property"), in County, State of Wisconsin:

Lot 30 & Lot 28 of East Side Assessor's Plat No. 31, City of Wisconsin Rapids, Wood County, Wisconsin.

NAME AND RETURN ADDRESS

Boles-Wallner Abstract & Title, Inc.
P.O. Box 575
Wisconsin Rapids, WI 54495

19.00 BLO

$ 423.00 BLO
TRANSFER FEE

34-07482 & 34-07481
(Parcel Identification Number)

This is not homestead property.
(is/is not)

Purchaser agrees to purchase the Property and to pay to Vendor at Nash Podvin Trust Account, the sum of $ 141,000.00 in the following manner: (a) $ 51,000.00 at the execution of this Contract; and (b) the balance of $ 90,000.00, together with interest from date hereof on the balance outstanding from time to time at the rate of 8.0 percent per annum until paid in full, as follows:

Said principal and interest shall be payable in equal monthly installments of not less than $752.80 per month beginning on the first day of November, 2002, and the first day of each month thereafter.

Upon closure of remediation, a balloon payment satisfying this land contract will be due within ninety (90) days.

Purchaser agrees to pay the annual real estate taxes hereafter, as they become due.

Provided, however, the entire outstanding balance shall be paid in full on or before the first day of November, 2022, (the maturity date).

Following any default in payment, interest shall accrue at the rate of 10 % per annum on the entire amount in default (which shall include, without limitation, delinquent interest and, upon acceleration or maturity, the entire principal balance).

Purchaser, unless excused by Vendor, agrees to pay monthly to Vendor amounts sufficient to pay reasonably anticipated annual taxes, special assessments, fire and required insurance premiums when due. To the extent received by Vendor, Vendor agrees to apply payments to these obligations when due. Such amounts received by the Vendor for payment of taxes, assessments and insurance will be deposited into an escrow fund or trustee account, but shall not bear interest unless otherwise required by law.

Payments shall be applied first to interest on the unpaid balance at the rate specified and then to principal. Any amount may be prepaid without premium or fee upon principal at any time after December 1, 2002 (OR) there may be no prepayment of principal without permission of Vendor.*

In the event of any prepayment, this contract shall not be treated as in default with respect to payment so long as the unpaid balance of principal, and interest (and in such case accruing interest from month to month shall be treated as unpaid principal) is less than the amount that said indebtedness would have been had the monthly payments been made as first specified above; provided that monthly payments shall be continued in the event of credit of any proceeds of insurance or condemnation, the condemned premises being thereafter excluded herefrom.

Purchaser states that Purchaser is satisfied with the title as shown by the title evidence submitted to Purchaser for examination except:
SEE ATTACHED ADDENDUM

Purchaser agrees to pay the cost of future title evidence. If title evidence is in the form of an abstract, it shall be retained by Vendor until the full purchase price is paid.

Purchaser shall be entitled to take possession of the Property on October 7, 2002.

*Cross Out One.

Purchaser promises to pay when due all taxes and assessments levied on the Property or upon Vendor's interest in it and to deliver to Vendor on demand receipts showing such payment.

Purchaser shall keep the improvements on the Property insured against loss or damage occasioned by fire, extended coverage perils and such other hazards as Vendor may require, without co-insurance, through insurers approved by Vendor, in the sum of $ 141,000.00 , but Vendor shall not require coverage in an amount more than the balance owed under this Contract. Purchaser shall pay the insurance premiums when due. The policies shall contain the standard clause in favor of the Vendor's interest and, unless Vendor otherwise agrees in writing, the original of all policies covering the Property shall be deposited with Vendor. Purchaser shall promptly give notice of loss to insurance companies and Vendor. Unless Purchaser and Vendor otherwise agree in writing, insurance proceeds shall be applied to restoration or repair of the Property damaged, provided the Vendor deems the restoration or repair to be economically feasible.

Purchaser covenants not to commit waste nor allow waste to be committed on the Property, to keep the Property in good tenantable condition and repair, to keep the Property free from liens superior to the lien of this Contract, and to comply with all laws, ordinances and regulations affecting the Property.

Vendor agrees that in case the purchase price with interest and other moneys shall be fully paid and all conditions shall be fully performed at the times and in the manner above specified, Vendor will on demand, execute and deliver to the Purchaser, a Warranty Deed, in fee simple, of the Property free and clear of all liens and encumbrances, except any liens or encumbrances created by the act or default of Purchaser, and except: Brian A. Delaney personally guarantees performance and payment of all obligations of the purchaser to this land contract.

Purchaser agrees that time is of the essence and (a) in the event of a default in the payment of any principal or interest which continues for a period of 30 days following the specified due date or (b) in the event of a default in performance of any other obligation of Purchaser which continues for a period of 30 days following written notice thereof by Vendor (delivered personally or mailed by certified mail); then the entire outstanding balance under this contract shall become immediately due and payable in full, at Vendor's option and without notice (which Purchaser hereby waives), and Vendor shall also have the following rights and remedies (subject to any limitations provided by law) in addition to those provided by law or in equity: (i) Vendor may, at his option, terminate this Contract and Purchaser's rights, title and interest in the Property and recover the Property back through strict foreclosure with any equity of redemption to be conditioned upon Purchaser's full payment of the entire outstanding balance, with interest thereon from the date of default at the rate in effect on such date and other amounts due hereunder (in which event all amounts previously paid by Purchaser shall be forfeited as liquidated damages for failure to fulfill this Contract and as rental for the Property if Purchaser fails to redeem); or (ii) Vendor may sue for specific performance of this Contract to compel immediate and full payment of the entire outstanding balance, with interest thereon at the rate in effect on the date of default and other amounts due hereunder, in which event the Property shall be auctioned at judicial sale and Purchaser shall be liable for any deficiency; or (iii) Vendor may sue at law for the entire unpaid purchase price or any portion thereof; or (iv) Vendor may declare this Contract at an end and remove this Contract as a cloud on title in a quiet-title action if the equitable interest of Purchaser is insignificant; and (v) Vendor may have Purchaser ejected from possession of the Property and have a receiver appointed to collect any rents, issues or profits during the pendency of any action under (i), (ii) or (iv) above. Notwithstanding any oral or written statements or actions of Vendor, an election of any of the foregoing remedies shall only be binding upon Vendor if and when pursued in litigation and all costs and expenses including reasonable attorneys fees of Vendor incurred to enforce any remedy hereunder (whether abated or not) to the extent not prohibited by law and expenses of title evidence shall be added to principal and paid by Purchaser, as incurred, and shall be included in any judgment.

Upon the commencement or during the pendency of any action of foreclosure of this Contract, Purchaser consents to the appointment of a receiver of the Property, including homestead interest, to collect the rents, issues, and profits of the Property during the pendancy of such action, and such rents, issues, and profits when so collected shall be held and applied as the court shall direct.

Purchaser shall not transfer, sell or convey any legal or equitable interest in the Property (by assignment of any of Purchaser's rights under this Contract or by option, long-term lease or in any other way) without the prior written consent of Vendor unless either the outstanding balance payable under this Contract is first paid in full or the interest conveyed is a pledge or assignment of Purchaser's interest under this Contract solely as security for an indebtedness of Purchaser. In the event of any such transfer, sale or conveyance without Vendor's written consent, the entire outstanding balance payable under this Contract shall become immediately due and payable in full, at Vendor's option without notice.

Vendor shall make all payments when due under any mortgage outstanding against the Property on the date of this Contract (except for any mortgage granted by Purchaser) or under any note secured thereby, provided Purchaser makes timely payment of the amounts then due under this Contract. Purchaser may make any such payments directly to the Mortgagee if Vendor fails to do so and all payments so made by Purchaser shall be considered payments made on this Contract.

Vendor may waive any default without waiving any other subsequent or prior default of Purchaser.

All terms of this Contract shall be binding upon and inure to the benefits of the heirs, legal representatives, successors and assigns of Vendor and Purchaser. (If not an owner of the Property the spouse of Vendor for a valuable consideration joins herein to release homestead rights in the subject Property and agrees to join in the execution of the deed to be made in fulfillment hereof.)

Dated this 9th day of October, 2002

All In One Stop, LLC

(SEAL) Brian A. Delaney, Member

(SEAL) Kevin D. Huchthausen

(SEAL)

(SEAL) Kim M. Marth

AUTHENTICATION

Signature(s) Kim M. Marth

authenticated this 10th day of October, 2002

H. James Tuchscherer

TITLE: MEMBER STATE BAR OF WISCONSIN

(If not, authorized by §706.06, Wis. Stats.)

THIS INSTRUMENT WAS DRAFTED BY md

H. James Tuchscherer
170 Third Street North
Wisconsin Rapids, WI 54495-0997

(Signatures may be authenticated or acknowledged. Both are not necessary.)

ACKNOWLEDGMENT

STATE OF WISCONSIN } ss.

WOOD County.

Personally came before me this 9th day of OCTOBER, 2002 the above named KEVIN D. HUCHTHAUSEN

to me known to be the person who executed the foregoing instrument and acknowledge the same.

David L. Grace

Notary Public Wood County, Wis.

My commission is permanent. (If not, state expiration date: , 19 .)

*Names of persons signing in any capacity should be typed or printed below their signatures.

ACKNOWLEDGMENT

STATE WISCONSIN)
) ss.
Wood County)

Personally came 10th day of October, 2002 the above Brian A. Delaney

to me known to be the person(s) who executed the instrument and acknowledged the same.

Tammy D. Vetrone

*Tammy D. Vetrone
Notary Public,
My Commission is permanent. (If not, state expiration date.
December 4, 2005

ADDENDUM TO LAND CONTRACT
VENDOR: KEVIN D. HUCHTHAUSEN AND
KIM M. HUCHTHAUSEN n/k/a KIM M. MARTH
and PURCHASER: All In One Stop, LLC
dated: October 7, 2002

Purchaser states that Purchaser is satisfied with the title as shown by the title evidence submitted to Purchaser for examination except:

1. Mortgage from Kevin D. Huchthausen and Kim M. Huchthausen, his wife to Nekoosa Port Edwards State Bank for $80,000.00, dated September 16, 1998 and recorded September 28, 1998 in volume 898 of Records, page 463, Document No. 833436, Wood County Records. (Affects Parcel 34-07481 only).

2. Mortgage from Kevin D. Huchthausen and Kim M. Huchthausen, husband and wife to Pioneer Bank for $541, 920.00, dated June 11, 1999 and recorded June 11, 1999 in Volume 940 of Records, page 750, document No. 847813, Wood County Records. (Includes other property.) (Affects Parcel 34-07482 only).

An Action to foreclose the above-described mortgage was commenced in Circuit Court for Wood County as Case No. 02CV171, with Lis Pendens filed with the Register of Deeds on April 12, 2002, as Document No. 898522.

3. Mortgage from Kevin D. Huchthausen and Kim M. Marth (f/k/a Kim M. Huchthausen) to Nekoosa Port Edwards State Bank, for $85,000.00, dated February 27, 2002 and recorded February 28, 2002 as Document No. 896151, Wood County Records. (Affects Parcel 34-07482 only).

ASSIGNMENT OF LAND CONTRACT

This agreement made this September 30, 2002 between Kim M. Marth, f/k/a Kim M.Huchthausen and Kevin D. Huchthausen, referred to in this agreement as "assignors" and Brian A. Delaney, and Pioneer Bank, referred to in this agreement as the "assignee."

The assignor on September 30 , 2002, entered into a contract that, upon the terms set forth in the original contract attached to this agreement, required assignor to assign the following contracts:

Boles-Wallner Abstract & Title, Inc.
P.O. Box 575
Wisconsin Rapids, WI 54495

Land Contract between Kim M. Marth, f/k/a Kim M. Huchthausen, Kevin D. Huchthausen and Brian A. Delaney.

Legal Description of Property: Lot 30 & Lot 28 of East Side Assessor's Plat No. 31, City of Wisconsin Rapids, Wood County, Wisconsin.

The contract is by its terms assignable, and the assignee desires to acquire the rights and is willing to assume the obligations of the assignor under the contract.

Therefore the parties agree as follows:

1. The assignor assigns to the assignee $20,000 assignor's interest in the contract set forth above, payable upon receipt of the balloon payment under the terms of the land contract. Interest shall be assessed on the $20,000 at the rate of 6.00% per annum.

2. The assignee assumes and covenants to perform all the obligations of the assignor under the contract, and guarantees to hold the assignor harmless from any claim or demand made under the contract.

3. Assignee will pay all collection or other charges, including reasonable attorney's fees, necessarily incurred by assignor in enforcing any of the covenants of assignee under this instrument of assignment.

Kim M. Marth 9/30/02
Kim M. Marth, f/k/a Kim M. Huchthausen, assignor — Date

Doug Omernik 10/2/02
Doug Omernik /Pioneer Bank, assignee — Date

10/9/02
Kevin D. Huchthausen, assignor — Date

Drafted by: H. James Tuchscherer
170 Third Street North
Wisconsin Rapids, WI 54495-0997

EAST SIDE ASSESSOR'S PLAT NO. 31

PART OF THE NW1/4 of the SE1/4 and the NE1/4 of the SW1/4 of SECTION 17, TOWNSHIP 22 NORTH, RANGE 6 EAST, CONTAINING BLOCKS 1, 2, 7, 8, 9, 10, 13, 14, and 15 of the SUBDIVISION of the NW-SE of said SECTION 17, according to SARGENT'S PLAT of the CITY OF GRAND RAPIDS, NOW WISCONSIN RAPIDS, WOOD COUNTY, WISCONSIN.

WOOD COUNTY, WIS. REGISTER'S OFFICE
Received for record this 21 day of Oct. A.D. 1988 at 2:45 o'clock P.M. and recorded in Vol. 12 of Plats on page 113
Valerie A. Brown
Register

689080

30-18 chg
City of Wis. Rapids, Clk

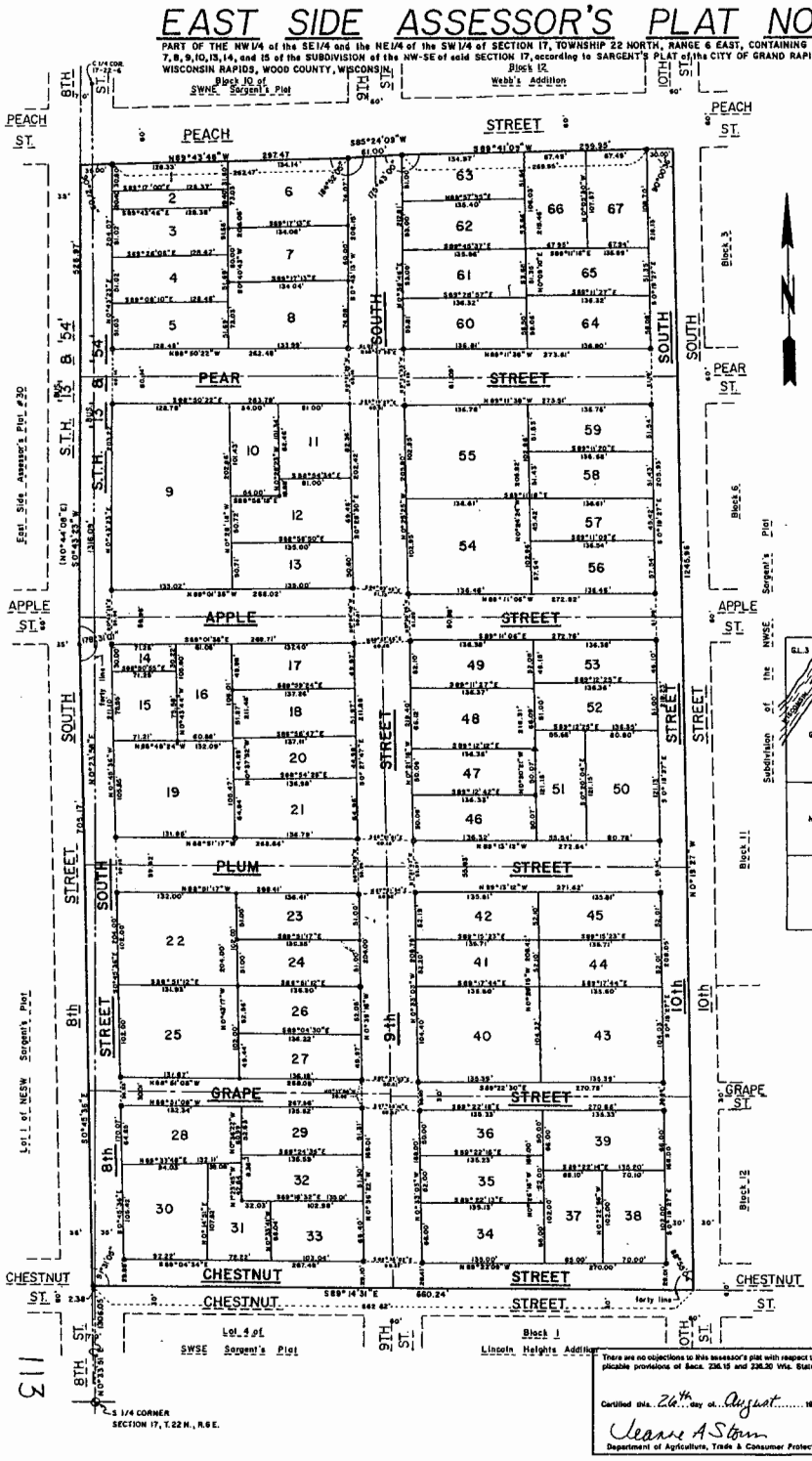

SCALE: 1" = 60'
0 30 60 100 200

LEGEND

- WISCONSIN DOT BRASS TABLET SET IN CONCRETE PAVEMENT, FOUND
- 1/4" IRON BAR FOUND
- 1" IRON PIPE FOUND
- 4"X4"X 42" HIGH CONCRETE POST EXISTING AT CORNER
- POWER POLE EXISTING AT CORNER
- 1/2" X 3/4" DEEP DRILL HOLE SET IN CONCRETE
- 1 1/4" DIA. X 30" IRON BAR SET, WEIGHING 4.303LBS/FT

ALL OTHER LOT CORNERS MONUMENTED WITH 3/4" DIA. X 24" IRON BARS WEIGHING 1.502LBS/FT

LOCATION SKETCH

(NOT SCALED)

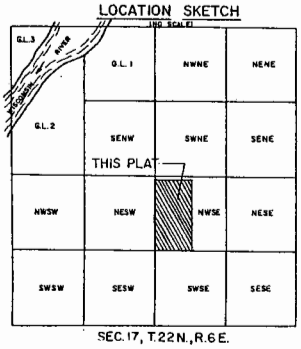

SEC. 17, T.22 N., R.6 E.

NOTES

1) QUARTER LINE BEARINGS AND DISTANCES SHOWN ON THIS PLAT ARE FROM RECORDS OF THE OF THE CITY SURVEYOR OF THE CITY OF WISCONSIN RAPIDS.

2) BUILDINGS IN EXISTENCE AT THE TIME OF THIS PLAT HAVE NOT BEEN SHOWN AT THE REQUEST OF THE CITY DIRECTOR OF PUBLIC WORKS.

3) THIS INSTRUMENT DRAFTED BY THOMAS A. SCHNEIDER

WISCONSIN RICHARD J. MALAK S-1139 LAND SURVEYOR

Revised this 16th day of October, 1988

DATE: August 1988

Surveyed by: Richard J. Malak
Registered Land Surveyor #1139
City Surveyor
City of Wisconsin Rapids
444 W. Grand Ave
Wisconsin Rapids, WI 54494

There are no objections to this assessor's plat with respect to applicable provisions of Secs. 236.15 and 236.20 Wis. Stats.

Certified this 26th day of August, 19 88

Jeanne A Storm
Department of Agriculture, Trade & Consumer Protection

SHEET 1 of 2

113

EAST SIDE ASSESSOR'S PLAT NO.31

PART OF THE NW1/4 of the SE1/4 and the NE1/4 of the SW1/4 of SECTION 17, TOWNSHIP 22 NORTH, RANGE 6 EAST, CONTAINING BLOCKS 1,2, 7,8,9,10,13,14, and 15 of the SUBDIVISION of the NW-SE of said SECTION 17, according to SARGENT'S PLAT of the CITY OF GRAND RAPIDS, NOW WISCONSIN RAPIDS, WOOD COUNTY, WISCONSIN.

SWORN SURVEYOR'S CERTIFICATE

I, Richard J. Malak, Registered Land Surveyor, hereby certify:

That I have surveyed, staked and mapped EAST SIDE ASSESSOR'S PLAT NO. 31, being part of the NW¼ of the SE¼ and the NE¼ of the SW¼ of Section 17, Township 22 North, Range 6 East, Containing Blocks 1, 2, 7, 8, 9, 10, 13, 14, and 15 of the Subdivision of the NW-SE of said Section 17, according to Sargent's Plat of the City of Grand Rapids, now Wisconsin Rapids, Wood County, Wisconsin.

That I have made such survey and plat at the direction of the City of Wisconsin Rapids Common Council; that such plat is a correct representation of all the exterior boundaries of the land surveyed and such parcel thereof; that I have fully complied with the provisions of Section 70.27 of the Wisconsin Statutes and Chapter 12 of the City of Wisconsin Rapids Municipal Code in surveying, monumenting and mapping same; Ordered by action of the Common Council on October 4, 1983;

That the exterior description of the land is as follows:

Commencing at the South Quarter Corner of Section 17, Township 22 North, Range 6 East, thence N 0 33' 51" E, along the West line of the Southeast ¼, a distance of 1,306.05 feet, to the Southwest Corner of the NW¼ of the SE¼ of said Section 17, for the point of beginning, thence S 89 14' 31" E, along the South line of said forty, 660.34 feet, thence N 0 19' 27" W, a distance of 1,245.96 feet, thence S 89 41' 09" W, a distance of 299.95 feet, thence S 85 24' 09" W, a distance of 61.00 feet, thence N 89 43' 16" W, a distance of 297.47 feet, thence S 0 43' 23" W, a distance of 526.97 feet, thence S 0 45' 36" E, a distance of 705.17 feet, thence S 89 14' 31" E, a distance of 2.38 feet to the point of beginning.

Dated this 25 day of July, 1988.

Revised this 4th day of October, 1988.

Richard J. Malak
Registered Land Surveyor 1139
City Surveyor
City of Wisconsin Rapids
444 West Grand Avenue
Wisconsin Rapids, WI 54494

WISCONSIN RICHARD J. MALAK S-1139 Wisconsin Rapids, Wis. LAND SURVEYOR

STATE OF WISCONSIN } ss
COUNTY OF WOOD }

Personally came before me this _____ day of _____, 198_, the above named Richard J. Malak to me known to be the Registered Land Surveyor who signed, sealed and dated the foregoing surveyor's certificate.

Dated this 25th day of July, 1988.

G. M. Stubleski
Notary Public
Wood County, Wisconsin
My Commission Expires: November 25, 1990.

RESOLUTION

Be it resolved:

That the plat entitled East Side Assessor's Plat No. 31, being part of the NW¼ of the SE¼ and the NE¼ of the SW¼ of Section 17, Township 22 North, Range 6 East, containing Blocks 1, 2, 7, 8, 9, 10, 13, 14, and 15 of the Subdivision of the NW-SE of said Section 17, according to Sargent's Plat of the City of Grand Rapids, now Wisconsin Rapids, Wood County, Wisconsin, having been ordered by the Common Council and all notices required by Section 70.27 of the Wisconsin Statutes having been given, and said plat having been on file in the office of the City Clerk for a period of 30 days after the first of three publications, and no suit having been commenced to have such plat corrected, the EAST SIDE ASSESSOR'S PLAT NO. 31 is hereby approved.

APPROVED: Carl G. Greenaway, Mayor — DATE: Dec 21, 1988

I hereby certify that the above resolution was adopted by the Wisconsin Rapids Common Council at a regular meeting on the 13th day of December, 1988.

Vernon J. North, City Clerk

There are no objections to this assessor's plat with respect to applicable provisions of Secs. 236.15 and 236.20 Wis. Stats.

Certified this 26th day of August, 1988

Department of Agriculture, Trade & Consumer Protection

DEED REFERENCE TABLE				
LOT #	VOLUME	PAGE	DOCUMENT NO.	AREA(SQ.FT.)
1	512	447	613536	3,991.4
2	531	705	641063	2,554.3
3	531	705	641063	6,592.6
4	531	705	641063	6,595.3
5	288	392	408053	6,598.2
6	437	511	502309	9,863.5
7	403	321	492262	8,043.7
8	431	79	511347	9,857.5
9	299	185	435658	26,573.8
10	398	281	488339	5,472.8
11	420	273	504366	6,672.7
12	333	271	426563	8,365.2
13	384	347	478890	6,836.2
14	492	744	589813	2,144.5
15	516	161	617058	5,379.5
16	375	251	472935	6,453.8
17	434	339	517060	6,853.8
18	433	511	516133	7,139.9
19	440	487	521330	13,916.8
20	484	394	574520	6,155.6
21	356	531	394721	8,880.0
22	494	685	592536	13,453.5
23	340	609	416978	6,952.2
24	299	605	416419	8,948.0
25	494	685	416978	13,416.6
26	357	629	458441	7,122.0
27	192	628	233512	6,766.7
28	515	336	618810	7,806.0
29	470	1	545386	7,044.6
30	503	587	607379	9,920.8
31	524	631	632968	6,360.0
32	318	336	430153	6,920.2
33	468	51	560563	6,819.0
34	302	7	417685	8,912.6
35	391	356	483466	7,028.0
36	256	407	386405	6,762.7
37	523	779/780	630117/630118	6,634.0
38	432	793	515345	7,144.8
39	467	265	558211	8,926.4
40	531	42	638697	24,130.3
41	447	505	525859	7,073.0
42	357	163	457484	7,077.7
43	256	237	386201	14,106.1
44	349	221	452475	7,060.5
45	515	400	619026	7,066.1
46	365	33	465091	6,825.9
47	443	299	524895	6,826.6
48	527	113	633622	9,012.0
49	364	237	464154	7,102.4
50	468	632	562205	9,784.7
51	395	83	485423	6,728.2
52	492	420	588711	6,952.8
53	423	491	508296	6,289.0
54	515	839	620430	14,053.2
55	459	289	542738	14,069.0
56	527	586	635009	7,852.5
57	527	586	635009	6,201.6
58	430	207	512990	7,026.1
59	349	507	453009	7,044.3
60	529	88	636119	7,668.5
61	486	218	579556	7,257.6
62	449	371	526863	7,233.1
63	487	146	582145	6,937.8
64	264	379	391512	7,930.3
65	463	405	550709	6,988.0
66	218	41	247263	7,225.4
67	529	95	636145	7,314.9

REI
CIVIL & ENVIRONMENTAL
ENGINEERING, SURVEYING

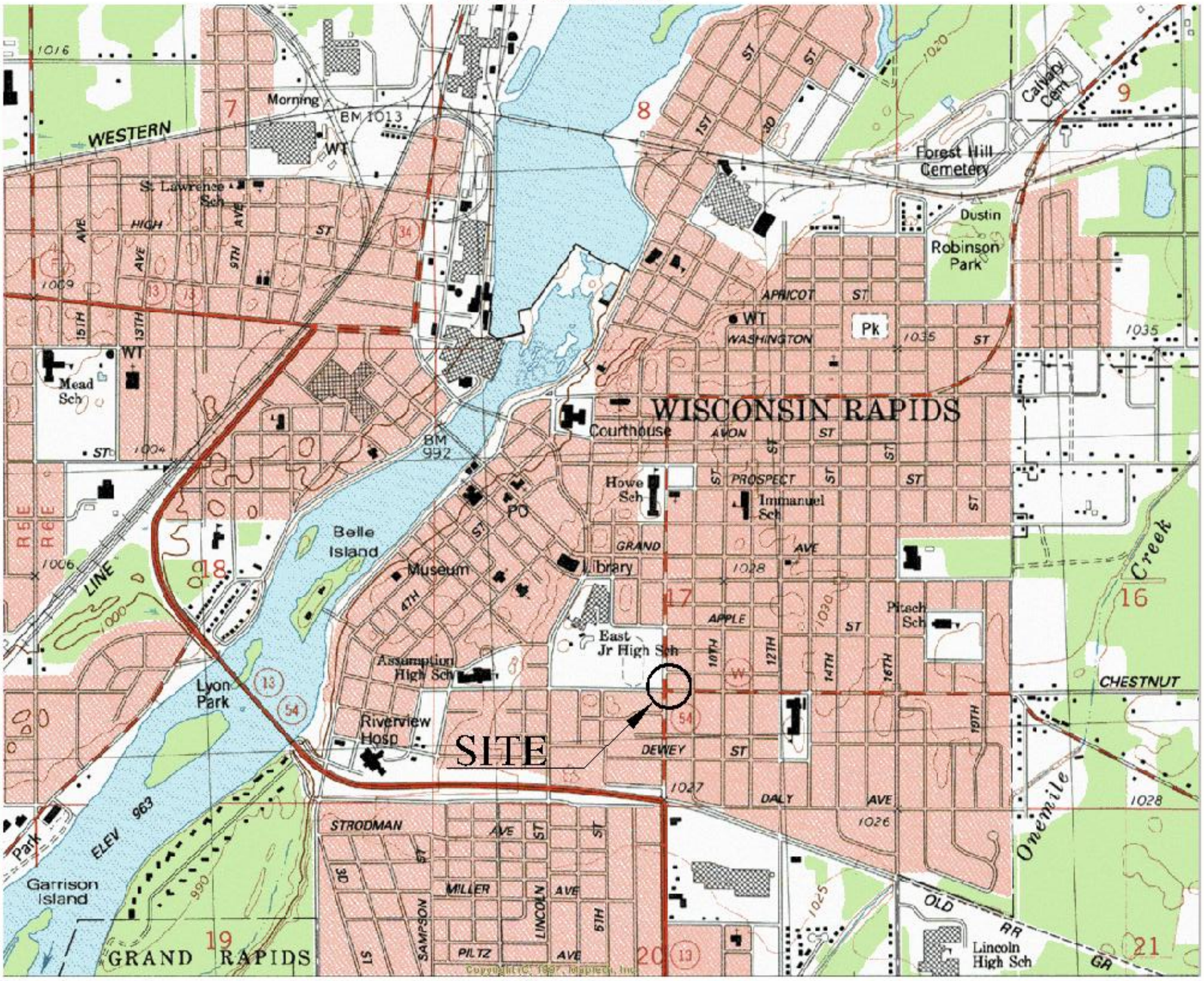

SCALE 1:24 000

1 ½ 0 1 MILE

1000 0 1000 2000 3000 4000 5000 6000 7000 FEET

1 .5 0 1 KILOMETER

CONTOUR INTERVAL 10 FEET
DOTTED LINES REPRESENT 5-FOOT CONTOURS
NATIONAL GEODETIC VERTICAL DATUM OF 1929

QUADRANGLE LOCATION

WISCONSIN RAPIDS NORTH, WIS.

NE/4 WISCONSIN RAPIDS 15' QUADRANGLE

44089-D7-TF-024

1984

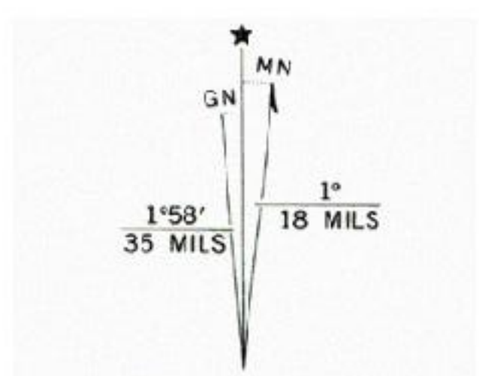

UTM GRID AND 1984 MAGNETIC NORTH
DECLINATION AT CENTER OF SHEET

COLONIAL STANDARD 811 CHESTNUT STREET WISCONSIN RAPIDS, WISCONSIN	FIGURE 1 SITE VICINITY MAP		
	PROJECT NO. #1136	DRAWN BY: TAW	DATE: 8/21/03

Table 2a
Groundwater Sample Analysis Summary
Colonial Standard
811 Chestnut Street
Wisconsin Rapids, WI 54494

Well\Boring\Geoprobe:				MW-1										
	Standards			20-Nov-98**	18-Feb-99	18-May-99	27-Jul-99	06-Jun-02	24-Sep-02	09-Dec-02	03-Apr-03	04-Jun-03	03-Nov-03	28-Jul-04
	ES	PAL		-	-									
GRO			mg/l	58	32	18.8	12	-	-	-	-	-	-	-
DRO			mg/l	10	6.9	7.18	6	-	-	-	-	-	-	-
VOC PARAMETERS														
Benzene	5	0.5	µg/l	**3,200**	**390**	**375**	**333**	**320**	**99**	**75**	*2.1*	**21**	*2.7*	*3.0*
Ethylbenzene	700	140	µg/l	**1,800**	**1,200**	**935**	*679*	*260*	*160*	*140*	5.3	*150*	73	63
Naphthalene	40	8	µg/l	**630**	-	<500	<500	-	-	**62**	*11*	**100**	**51**	**54**
Toluene	1,000	200	µg/l	**24,000**	**7,700**	**6,920**	**3,760**	**2,200**	**1,300**	**1,300**	39	**1,100**	*460*	*270*
Total Trimethylbenzenes	480	96	µg/l	**3,440**	**3,740**	**2,686**	**1,906**	**1,070**	**720**	**630**	*449*	**600**	**560**	*346*
Total Xylenes	10,000	1,000	µg/l	*9,400*	*6,900*	*4,750*	*3,023*	*1,970*	*1,160*	*1,040*	124	*1,270*	660	620
MTBE	60	12	µg/l	**3,600**	<0.17	**194**	**173**	<4.3	<4.3	<4.3	3.6	<5.8	3.4	3.4
1,4-Dichlorobenzene	75	15	µg/l	*29*	-	<250	<250	-	-	-	-	-	-	-
Styrene	100	10	µg/l	*11*	-	<250	<250	-	-	-	-	-	-	-
PAH PARAMETERS														
Acenaphthene			µg/l	<0.29	<0.29	<0.1	<0.1	-	-	-	-	-	-	-
Acenaphthylene			µg/l	110	65	<0.1	<0.1	-	-	-	-	-	-	-
Anthracene	3000	600	µg/l	<0.014	<0.014	<0.09	<0.09	-	-	-	-	-	-	-
Benzo (a) anthracene			µg/l	<0.025	0.047	<0.05	<0.05	-	-	-	-	-	-	-
Benzo (a) pyrene	0.2	0.02	µg/l	<0.019	*0.034*	<0.04	<0.04	-	-	-	-	-	-	-
Benzo (b) fluoranthene	0.2	0.02	µg/l	<0.037	*0.16*	<0.04	<0.04	-	-	-	-	-	-	-
Benzo (g,h,i) perylene			µg/l	<0.074	<0.074	<0.06	<0.06	-	-	-	-	-	-	-
Benzo (k) fluoranthene			µg/l	<0.053	<0.053	<0.06	<0.06	-	-	-	-	-	-	-
Chrysene	0.2	0.02	µg/l	*0.051*	*0.13*	<0.05	<0.05	-	-	-	-	-	-	-
Dibenzo (a,h) anthracene			µg/l	<0.15	<0.15	<0.1	<0.1	-	-	-	-	-	-	-
Fluoranthene	400	80	µg/l	<0.044	0.082	<0.06	<0.06	-	-	-	-	-	-	-
Fluorene	400	80	µg/l	2.4	1.7	<0.07	<0.07	-	-	-	-	-	-	-
Indeno (1,2,3-cd) pyrene			µg/l	<0.033	<0.033	<0.07	<0.07	-	-	-	-	-	-	-
Methyl-1-Naphthalene			µg/l	350	190	132	95.5	-	-	-	-	-	-	-
Methyl-2-Naphthalene			µg/l	260	180	466	69.8	-	-	-	-	-	-	-
Naphthalene	40	8	µg/l	**720**	**270**	**451**	**204**	-	-	-	-	-	-	-
Phenanthrene			µg/l	0.64	0.55	<0.08	0.149	-	-	-	-	-	-	-
Pyrene	250	50	µg/l	0.13	0.078	<0.11	<0.11	-	-	-	-	-	-	-
INORGANICS														
Nitrate-Nitrogen	10	2	mg/l	*3.0*	*2.7*	*4.02*	*4.35*	-	-	-	-	-	-	-
Sulfate	250	125	mg/l	12	18	30.6	15.8	-	-	-	-	-	-	-
Iron	0.3	0.15	mg/l	**0.53**	**0.77**	**0.707**	**1.07**	-	-	-	-	-	-	-
Lead	15	1.5	µg/l	-	-	<1.0	-	-	-	-	-	-	-	-
FIELD MEASUREMENTS														
Dissolved Oxygen			mg/L	3.15	2.47	2.02	0.42	-	-	-	-	-	-	-
Conductivity			µs/c	543	267	279	258	-	-	-	-	-	-	-
pH			-	5.86	6.58	5.85	5.87	-	-	-	-	-	-	-
Temperature			°F	55.83	50.88	51.97	58.73	-	-	-	-	-	-	-
Redox Potential			mV	121.7	161.1	149.8	76.5	-	-	-	-	-	-	-

PAL = NR 140 Preventive Action Limit — *Italic* = Exceeds PAL
ES = NR 140 Enforcement Standard — **Bold** = Exceeds ES
- = Not Analyzed
ND = Less than unlisted detection limit
< = Less than listed detection limit
**Additional non-regulated VOC compounds detected in samples collected on 11/20/98 and 5/18/99

Table 2b
Groundwater Sample Analysis Summary
Colonial Standard
811 Chestnut Street
Wisconsin Rapids, WI 54494

Well\Boring\Geoprobe:	Standards			MW-2					
	ES	PAL		20-Nov-98	18-Feb-99	18-May-99	27-Jul-99	06-Jun-02	03-Apr-03
GRO			mg/l	<18	<18	<50	<50	-	-
DRO			mg/l	<29	<29	100	<100	-	-
VOC PARAMETERS									
Benzene	5	0.5	µg/l	<0.14	<0.10	<0.2	<0.2	<0.45	<0.30
Ethylbenzene	700	140	µg/l	<0.15	<0.12	<0.5	<0.5	<0.82	<0.60
Naphthalene	40	8	µg/l	<0.42	-	<1.0	<1.0	-	-
Toluene	1,000	200	µg/l	0.28	<0.17	<0.5	<0.5	<0.68	<0.58
Total Trimethylbenzenes	480	96	µg/l	<0.40	<0.26	<1.0	<1.0	<1.86	<1.18
Total Xylenes	10,000	1,000	µg/l	<0.42	<0.16	<1.0	<1.0	<2.47	<1.84
MTBE	60	12	µg/l	<0.17	<0.17	<0.3	<0.3	<0.43	<0.58
Chloroform	6	0.6	µg/l	<0.69	-	0.538	*0.688*	-	-
Methylene Chloride	5	0.5	µg/l	<0.29	-	<0.39	<0.39	-	-
Tetrachloroethylene	5	0.5	µg/l	*2.0*	-	*2.16*	**6.64**	-	-
PAH PARAMETERS									
Acenaphthene			µg/l	<0.30	<0.30	<0.1	<0.1	-	-
Acenaphthylene			µg/l	<0.47	<0.47	<0.1	<0.1	-	-
Anthracene	3000	600	µg/l	<0.014	<0.014	<0.09	<0.09	-	-
Benzo (a) anthracene			µg/l	0.25	<0.026	<0.05	<0.05	-	-
Benzo (a) pyrene	0.2	0.02	µg/l	**0.25**	<0.019	<0.04	<0.04	-	-
Benzo (b) fluoranthene	0.2	0.02	µg/l	**0.24**	<0.038	<0.04	<0.04	-	-
Benzo (g,h,i) perylene			µg/l	<0.076	<0.076	<0.06	<0.06	-	-
Benzo (k) fluoranthene			µg/l	0.090	<0.054	<0.06	<0.06	-	-
Chrysene	0.2	0.02	µg/l	**0.20**	<0.028	<0.05	<0.05	-	-
Dibenzo (a,h) anthracene			µg/l	<0.15	<0.15	<0.1	<0.1	-	-
Fluoranthene	400	80	µg/l	0.46	<0.045	<0.06	<0.06	-	-
Fluorene	400	80	µg/l	0.080	<0.029	<0.07	<0.07	-	-
Indeno (1,2,3-cd) pyrene			µg/l	<0.034	<0.034	<0.07	<0.07	-	-
Methyl-1-Naphthalene			µg/l	<0.20	<0.20	<0.09	<0.09	-	-
Methyl-2-Naphthalene			µg/l	<0.27	<0.27	<0.08	<0.08	-	-
Naphthalene	40	8	µg/l	<0.40	<0.40	<0.08	<0.08	-	-
Phenanthrene			µg/l	0.20	<0.030	<0.08	<0.08	-	-
Pyrene	250	50	µg/l	0.50	<0.038	<0.11	<0.11	-	-
INORGANICS									
Nitrate-Nitrogen	10	2	mg/l	*5.5*	*5.9*	*7.07*	*6.6*	-	-
Sulfate	250	125	mg/l	19	17	24.9	23.9	-	-
Iron	0.3	0.15	mg/l	0.0057	0.016	0.019	0.017	-	-
Lead	15	1.5	µg/l	-	-	<1.0	-	-	-
FIELD MEASUREMENTS									
Dissolved Oxygen			mg/L	9.80	8.38	7.21	3.79	-	-
Conductivity			µs/c	496	290	416	489	-	-
pH			-	6.87	6.62	6.35	5.92	-	-
Temperature			°F	54.73	51.41	52.78	58.11	-	-
Redox Potential			mV	72.2	425.8	232.4	114	-	-

PAL = NR 140 Preventive Action Limit
ES = NR 140 Enforcement Standard
- = Not Analyzed
ND = Less than unlisted detection limit
< = Less than listed detection limit
*Chloroform detected at 0.5 ppb in sapmle collected on 5/18/99

Italic = Exceeds PAL
Bold = Exceeds ES

Table 2c
Groundwater Sample Analysis Summary
Colonial Standard
811 Chestnut Street
Wisconsin Rapids, WI 54494

Well\Boring\Geoprobe:	Standards			MW-3					
	ES	PAL		20-Nov-98	18-Feb-99	18-May-99	27-Jul-99	06-Jun-02	03-Apr-03
GRO			mg/l	<50	<50	<50	<50	-	-
DRO			mg/l	<100	<100	<100	0.127	-	-
VOC PARAMETERS									
Benzene	5	0.5	µg/l	<0.14	<0.10	<0.2	<0.2	<0.45	<0.30
Ethylbenzene	700	140	µg/l	<0.15	<0.12	<0.5	<0.5	<0.82	<0.60
Naphthalene	40	8	µg/l	0.45	-	<1.0	<1.0	-	-
Toluene	1,000	200	µg/l	0.28	<0.17	<0.54	<0.54	<0.68	<0.58
Total Trimethylbenzenes	480	96	µg/l	<0.40	<0.26	<1.0	<1.0	<1.86	<1.18
Total Xylenes	10,000	1,000	µg/l	<0.42	<0.16	<1.0	<1.0	<2.47	<1.84
MTBE	60	12	µg/l	<0.17	<0.17	<0.3	<0.3	<0.43	<0.58
Chloroform	6	0.6	µg/l	<0.69	-	0.585	0.569		
Tetrachloroethylene	5	0.5	µg/l	1.8	-	2.52	11.2		
PAH PARAMETERS									
Acenaphthene			µg/l	<0.30	<0.30	<0.1	<0.1	-	-
Acenaphthylene			µg/l	<0.47	<0.47	<0.1	<0.1	-	-
Anthracene	3000	600	µg/l	<0.014	<0.014	<0.09	<0.09	-	-
Benzo (a) anthracene			µg/l	<0.026	<0.026	<0.05	<0.05	-	-
Benzo (a) pyrene	0.2	0.02	µg/l	<0.019	<0.019	<0.04	<0.04	-	-
Benzo (b) fluoranthene	0.2	0.02	µg/l	<0.038	<0.038	<0.04	<0.04	-	-
Benzo (g,h,i) perylene			µg/l	<0.076	<0.076	<0.06	<0.06	-	-
Benzo (k) fluoranthene			µg/l	<0.054	<0.054	<0.06	<0.06	-	-
Chrysene	0.2	0.02	µg/l	<0.028	<0.028	<0.05	<0.05	-	-
Dibenzo (a,h) anthracene			µg/l	<0.15	<0.15	<0.1	<0.1	-	-
Fluoranthene	400	80	µg/l	<0.045	<0.045	0.085	<0.06	-	-
Fluorene	400	80	µg/l	0.10	0.092	<0.07	<0.07	-	-
Indeno (1,2,3-cd) pyrene			µg/l	<0.034	<0.034	<0.07	<0.07	-	-
Methyl-1-Naphthalene			µg/l	<0.20	<0.20	<0.09	<0.09	-	-
Methyl-2-Naphthalene			µg/l	<0.27	<0.27	<0.08	<0.08	-	-
Naphthalene	40	8	µg/l	<0.40	<0.40	<0.08	<0.08	-	-
Phenanthrene			µg/l	<0.030	<0.030	<0.08	<0.08	-	-
Pyrene	250	50	µg/l	0.45	<0.038	<0.11	<0.11	-	-
INORGANICS									
Nitrate-Nitrogen	10	2	mg/l	*5.5*	*5.9*	*9.98*	*8.46*	-	-
Sulfate	250	125	mg/l	20	20	31.7	29.2	-	-
Iron	0.3	0.15	mg/l	0.0062	0.011	0.013	0.02	-	-
Lead	15	1.5	µg/l	NA	NA	ND	NA	-	-
FIELD MEASUREMENTS									
Dissolved Oxygen			mg/L	7.94	8.53	6.45	3.14	-	-
Conductivity			µs/c	473	348	729	591	-	-
pH			-	6.59	6.80	6.17	6.08	-	-
Temperature			°F	54.96	49.33	52.07	59.62	-	-
Redox Potential			mV	89.2	507.0	241.3	111.9	-	-

PAL = NR 140 Preventive Action Limit
ES = NR 140 Enforcement Standard
- = Not Analyzed
ND = Less than unlisted detection limit
< = Less than listed detection limit

Italic = Exceeds PAL
Bold = Exceeds ES

Table 2d
Groundwater Sample Analysis Summary
Colonial Standard
811 Chestnut Street
Wisconsin Rapids, WI 54494

Well\Boring\Geoprobe:	Standards			MW-4					
	ES	PAL		20-Nov-98	19-Feb-99	18-May-99	27-Jul-99	06-Jun-02	03-Apr-03
GRO			mg/l	<50	<50	<50	<50	-	-
DRO			mg/l	<100	<100	<100	0.127	-	-
VOC PARAMETERS									
Benzene	5	0.5	µg/l	<0.14	<0.10	<0.2	<0.2	<0.45	<0.30
Ethylbenzene	700	140	µg/l	<0.15	<0.12	<0.5	<0.5	<0.82	<0.60
Naphthalene	40	8	µg/l	<0.42	-	<1.0	<1.0	-	-
Toluene	1,000	200	µg/l	<0.17	<0.17	<0.54	<0.54	<0.68	<0.58
Total Trimethylbenzenes	480	96	µg/l	<0.40	<0.26	<1.0	<1.0	<1.86	<1.18
Total Xylenes	10,000	1,000	µg/l	<0.42	<0.16	<1.0	<1.0	<2.47	<1.84
MTBE	60	12	µg/l	<0.17	<0.17	<0.3	<0.3	<0.43	<0.58
Tetrachloroethylene	5	0.5	µg/l	0.65	-	<0.5	*0.528*	-	-
PAH PARAMETERS									
Acenaphthene			µg/l	<0.30	<0.30	<0.1	<0.1	-	-
Acenaphthylene			µg/l	<0.47	<0.47	<0.1	<0.1	-	-
Anthracene	3000	600	µg/l	<0.014	<0.014	<0.09	<0.09	-	-
Benzo (a) anthracene			µg/l	<0.026	<0.026	<0.05	<0.05	-	-
Benzo (a) pyrene	0.2	0.02	µg/l	<0.019	<0.019	<0.04	<0.04	-	-
Benzo (b) fluoranthene	0.2	0.02	µg/l	<0.038	<0.038	<0.04	<0.04	-	-
Benzo (g,h,i) perylene			µg/l	<0.076	<0.076	<0.06	<0.06	-	-
Benzo (k) fluoranthene			µg/l	<0.054	<0.054	<0.06	<0.06	-	-
Chrysene	0.2	0.02	µg/l	<0.028	<0.028	<0.05	<0.05	-	-
Dibenzo (a,h) anthracene			µg/l	<0.15	<0.15	<0.1	<0.1	-	-
Fluoranthene	400	80	µg/l	<0.045	<0.045	0.084	<0.06	-	-
Fluorene	400	80	µg/l	0.064	0.11	<0.07	<0.07	-	-
Indeno (1,2,3-cd) pyrene			µg/l	<0.034	<0.034	<0.07	<0.07	-	-
Methyl-1-Naphthalene			µg/l	<0.20	<0.20	<0.09	<0.09	-	-
Methyl-2-Naphthalene			µg/l	<0.27	<0.27	<0.08	<0.08	-	-
Naphthalene	40	8	µg/l	<0.40	<0.40	<0.08	<0.08	-	-
Phenanthrene			µg/l	0.038	<0.030	<0.08	<0.08	-	-
Pyrene	250	50	µg/l	<0.038	<0.038	<0.11	<0.11	-	-
INORGANICS									
Nitrate-Nitrogen	10	2	mg/l	*4.2*	*3.9*	*4.09*	*3.2*	-	-
Sulfate	250	125	mg/l	20	22	24.2	21.7	-	-
Iron	0.3	0.15	mg/l	0.0037	0.0097	0.014	<0.01	-	-
Lead	15	1.5	µg/l	-	-	<1.0	-	-	-
FIELD MEASUREMENTS									
Dissolved Oxygen			mg/L	6.30	7.79	6.28	4.58	-	-
Conductivity			µs/c	454	267	249	257	-	-
pH			-	6.14	6.58	6.75	5.88	-	-
Temperature			°F	55.37	50.65	49.67	55.68	-	-
Redox Potential			mV	106.0	359.2	216.2	113	-	-

PAL = NR 140 Preventive Action Limit
ES = NR 140 Enforcement Standard
- = Not Analyzed
ND = Less than unlisted detection limit
< = Less than listed detection limit

Italic = Exceeds PAL
Bold = Exceeds ES

Table 2e
Groundwater Sample Analysis Summary
Colonial Standard
811 Chestnut Street
Wisconsin Rapids, WI 54494

Well\Boring\Geoprobe:	Standards			MW-5					
	ES	PAL		20-Nov-98	18-Feb-99	18-May-99	27-Jul-99	06-Jun-02	03-Apr-03
GRO			mg/l	<50	<50	<50	<50	-	-
DRO			mg/l	<100	<100	<100	<100	-	-
VOC PARAMETERS									
Benzene	5	0.5	µg/l	<0.14	<0.10	<0.2	<0.2	<0.45	<0.30
Ethylbenzene	700	140	µg/l	<0.15	<0.12	<0.5	<0.5	<0.82	<0.60
Naphthalene	40	8	µg/l	0.55	-	<1.0	<1.0	-	-
Toluene	1,000	200	µg/l	0.34	<0.17	<0.54	<0.54	<0.68	<0.58
Total Trimethylbenzenes	480	96	µg/l	0.33	<0.26	<1.0	<1.0	<1.86	<1.18
Total Xylenes	10,000	1,000	µg/l	0.35	<0.16	<1.0	<1.0	<2.47	<1.84
MTBE	60	12	µg/l	<0.17	<0.17	<0.3	<0.3	<0.43	<0.58
Tetrachloroethylene	5	0.5	µg/l	0.44	-	<0.5	*0.511*	-	-
PAH PARAMETERS									
Acenaphthene			µg/l	<0.30	<0.30	<0.1	<0.1	-	-
Acenaphthylene			µg/l	<0.47	<0.47	<0.1	<0.1	-	-
Anthracene	3000	600	µg/l	<0.014	<0.014	<0.09	<0.09	-	-
Benzo (a) anthracene			µg/l	<0.026	<0.026	<0.05	<0.05	-	-
Benzo (a) pyrene	0.2	0.02	µg/l	<0.019	<0.019	<0.04	<0.04	-	-
Benzo (b) fluoranthene	0.2	0.02	µg/l	<0.038	<0.038	<0.04	<0.04	-	-
Benzo (g,h,i) perylene			µg/l	<0.076	<0.076	<0.06	<0.06	-	-
Benzo (k) fluoranthene			µg/l	<0.054	<0.054	<0.06	<0.06	-	-
Chrysene	0.2	0.02	µg/l	<0.028	<0.028	<0.05	<0.05	-	-
Dibenzo (a,h) anthracene			µg/l	<0.15	<0.15	<0.1	<0.1	-	-
Fluoranthene	400	80	µg/l	<0.045	<0.045	<0.06	<0.06	-	-
Fluorene	400	80	µg/l	0.1	<0.029	<0.07	<0.07	-	-
Indeno (1,2,3-cd) pyrene			µg/l	<0.034	<0.034	<0.07	<0.07	-	-
Methyl-1-Naphthalene			µg/l	<0.20	<0.20	<0.09	<0.09	-	-
Methyl-2-Naphthalene			µg/l	<0.27	<0.27	<0.08	<0.08	-	-
Naphthalene	40	8	µg/l	<0.40	<0.40	<0.08	<0.08	-	-
Phenanthrene			µg/l	<0.030	<0.030	<0.08	<0.08	-	-
Pyrene	250	50	µg/l	<0.038	<0.038	<0.11	<0.11	-	-
INORGANICS									
Nitrate-Nitrogen	10	2	mg/l	*4.0*	*2.8*	*3.78*	*4.18*	-	-
Sulfate	250	125	mg/l	18	20	24.9	22.1	-	-
Iron	0.3	0.15	mg/l	0.0030	0.0081	<0.01	0.01	-	-
Lead	15	1.5	µg/l	-	-	<1.0	-	-	-
FIELD MEASUREMENTS									
Dissolved Oxygen			mg/L	8.37	8.36	7.96	4.67	-	-
Conductivity			µs/c	421	247	209	230	-	-
pH			-	6.10	7.02	7.17	6.39	-	-
Temperature			°F	54.30	49.09	49.84	56.14	-	-
Redox Potential			mV	105.6	180.6	200.7	114.7	-	-

PAL = NR 140 Preventive Action Limit
ES = NR 140 Enforcement Standard
- = Not Analyzed
ND = Less than unlisted detection limit
< = Less than listed detection limit

Italic = Exceeds PAL
Bold = Exceeds ES

Table 2f
Groundwater Sample Analysis Summary
Colonial Standard
811 Chestnut Street
Wisconsin Rapids, WI 54494

Well\Boring\Geoprobe:	Standards			PZ-1								
	ES	PAL		20-Nov-98	18-Feb-99	18-May-99*	27-Jul-99	06-Jun-02	07-Aug-02	24-Sep-02	09-Dec-02	03-Apr-03
GRO			mg/l	21	0.81	0.272	0.664	-	-	-		-
DRO			mg/l	3.1	0.37	0.204	0.225	-	-	-		-
VOC PARAMETERS												
Benzene	5	0.5	µg/l	**520**	<0.10	*0.886*	**7.71**	*1.6*	<0.48	*0.67*	<0.25	<0.41
Ethylbenzene	700	140	µg/l	*540*	2.7	0.894	17.8	110	<0.43	3.1	<0.53	1.5
Naphthalene	40	8	µg/l	**270**	-	<1.0	6.45	-	<0.59	1.3	<0.63	0.80
Toluene	1,000	200	µg/l	**5,900**	38	6.88	*134*	*220*	<0.47	4.9	<0.84	4.0
Total Trimethylbenzenes	480	96	µg/l	**1,520**	*99*	8.14	42.51	**750**	2.75	15.8	0.74	7.9
Total Xylenes	10,000	1,000	µg/l	**2,860**	16	4.02	104.5	660	2.95	31.3	<1.83	9.8
MTBE	60	12	µg/l	**170**	<0.17	<0.3	<0.3	<0.86	<0.67	<0.87	<0.87	<0.61
Chlorobenzene			µg/l	1.2	-	<0.5	<0.5	-	<0.55	<0.58	<0.58	<0.41
Chloroform	6	0.6	µg/l	*1.0*	-	<0.5	<0.5	-	<0.75	<0.45	<0.45	<0.37
1,4-Dichlorobenzene	75	15	µg/l	14	-	<0.5	<0.5	-	<0.39	<0.63	<0.63	<0.95
Tetrachloroethylene	5	0.5	µg/l	**34**	-	<0.5	<0.5	-	<0.57	<0.63	<0.63	<0.45
Trichloroethylene	5	0.5	µg/l	*4.4*	-	<0.5	<0.5	-	<0.4	<0.39	<0.39	<0.48
Styrene	100	10	µg/l	3.8	-	<0.5	<0.5	-	<0.39	<0.63	<0.63	<0.95
1,2,4-Trichlorobenzene	70	14	µg/l	9.9	-	<0.5	<0.5	-	<0.55	<0.58	<0.58	<0.41
PAH PARAMETERS												
Acenaphthene			µg/l	<0.29	<0.29	<0.1	<0.1	-	-	-	-	-
Acenaphthylene			µg/l	86	<0.46	<0.1	<0.1	-	-	-	-	-
Anthracene	3000	600	µg/l	0.023	<0.014	<0.09	<0.09	-	-	-	-	-
Benzo (a) anthracene			µg/l	<0.025	<0.025	<0.05	<0.05	-	-	-	-	-
Benzo (a) pyrene	0.2	0.02	µg/l	<0.019	<0.019	<0.04	<0.04	-	-	-	-	-
Benzo (b) fluoranthene	0.2	0.02	µg/l	<0.037	<0.037	<0.04	<0.04	-	-	-	-	-
Benzo (g,h,i) perylene			µg/l	<0.074	<0.074	<0.06	<0.06	-	-	-	-	-
Benzo (k) fluoranthene			µg/l	<0.053	<0.053	<0.06	<0.06	-	-	-	-	-
Chrysene	0.2	0.02	µg/l	<0.027	<0.027	<0.05	<0.05	-	-	-	-	-
Dibenzo (a,h) anthracene			µg/l	<0.15	<0.15	<0.1	<0.1	-	-	-	-	-
Fluoranthene	400	80	µg/l	<0.044	<0.044	<0.06	<0.06	-	-	-	-	-
Fluorene	400	80	µg/l	1.6	0.080	<0.07	<0.07	-	-	-	-	-
Indeno (1,2,3-cd) pyrene			µg/l	<0.033	<0.033	<0.07	<0.07	-	-	-	-	-
Methyl-1-Naphthalene			µg/l	180	2.7	<0.09	0.116	-	-	-	-	-
Methyl-2-Naphthalene			µg/l	130	3.1	0.251	0.0394	-	-	-	-	-
Naphthalene	40	8	µg/l	**250**	<2.0	0.313	0.497	-	-	-	-	-
Phenanthrene			µg/l	0.77	0.068	<0.08	<0.08	-	-	-	-	-
Pyrene	250	50	µg/l	0.038	<0.037	<0.11	<0.11	-	-	-	-	-
INORGANICS												
Nitrate-Nitrogen	10	2	mg/l	*3.7*	*5.5*	*3.68*	*3.35*	-	-	-	-	-
Sulfate	250	125	mg/l	17	23	28.2	24.8	-	-	-	-	-
Iron	0.3	0.15	mg/l	*0.18*	0.097	0.016	0.032	-	-	-	-	-
Lead	15	1.5	µg/l	-	-	<1.0	-	-	-	-	-	-
FIELD MEASUREMENTS												
Dissolved Oxygen			mg/L	2.61	4.73	2.35	0.18	-	-	-	-	-
Conductivity			µs/c	330	396	231	223	-	-	-	-	-
pH			-	6.18	6.47	5.78	5.47	-	-	-	-	-
Temperature			°F	55.69	51.60	51.70	56.69	-	-	-	-	-
Redox Potential			mV	125.4	331.7	207.9	136.3	-	-	-	-	-

PAL = NR 140 Preventive Action Limit
ES = NR 140 Enforcement Standard
- = Not Analyzed
ND = Less than unlisted detection limit
< = Less than listed detection limit
*Additional non-regulated VOCs detected in samples collected on 11/20/98 and 5/18/99

Italic = Exceeds PAL
Bold = Exceeds ES

Table 2g
Groundwater Sample Analysis Summary
Colonial Standard
811 Chestnut Street
Wisconsin Rapids, WI 54494

			Well\Boring\Geoprobe:	MW-7 Destroyed During Exc	
	Standards			18-May-99	27-Jul-99
	ES	PAL			
GRO			mg/l	8.150	11.1
DRO			mg/l	3.120	4.6
VOC PARAMETERS					
Benzene	5	0.5	µg/l	**164**	**249**
Ethylbenzene	700	140	µg/l	*215*	*353*
Naphthalene	40	8	µg/l	<100	<100
Toluene	1,000	200	µg/l	**2,990**	**4,400**
Total Trimethylbenzenes	480	96	µg/l	*308.7*	*608*
Total Xylenes	10,000	1,000	µg/l	**1347**	**2908**
MTBE	60	12	µg/l	**63.2**	**62.7**
Tetrachloroethylene	5	0.5	µg/l	**108**	<40
PAH PARAMETERS					
Acenaphthene			µg/l	<0.1	<0.1
Acenaphthylene			µg/l	<0.1	<0.1
Anthracene	3000	600	µg/l	<0.09	<0.09
Benzo (a) anthracene			µg/l	<0.05	<0.05
Benzo (a) pyrene	0.2	0.02	µg/l	<0.04	<0.04
Benzo (b) fluoranthene	0.2	0.02	µg/l	*0.049*	<0.04
Benzo (g,h,i) perylene			µg/l	<0.06	<0.06
Benzo (k) fluoranthene			µg/l	<0.06	<0.06
Chrysene	0.2	0.02	µg/l	<0.05	<0.05
Dibenzo (a,h) anthracene			µg/l	<0.1	<0.1
Fluoranthene	400	80	µg/l	<0.06	<0.06
Fluorene	400	80	µg/l	<0.07	<0.07
Indeno (1,2,3-cd) pyrene			µg/l	<0.07	<0.07
Methyl-1-Naphthalene			µg/l	15.5	42.6
Methyl-2-Naphthalene			µg/l	24.4	34.7
Naphthalene	40	8	µg/l	*34.4*	**137**
Phenanthrene			µg/l	<0.08	<0.08
Pyrene	250	50	µg/l	<0.11	<0.11
INORGANICS					
Nitrate-Nitrogen	10	2	mg/l	*6.50*	*5.17*
Sulfate	250	125	mg/l	33.6	25.8
Iron	0.3	0.15	mg/l	*0.209*	*0.172*
Lead	15	1.5	µg/l	<1.0	-
FIELD MEASUREMENTS					
Dissolved Oxygen			mg/L	2.82	1.26
Conductivity			µs/c	562	425
pH			-	5.92	5.77
Temperature			°F	50.76	57.77
Redox Potential			mV	192.4	112.3

PAL = NR 140 Preventive Action Limit
ES = NR 140 Enforcement Standard
- = Not Analyzed
ND = Less than unlisted detection limit
< = Less than listed detection limit

Italic = Exceeds PAL
Bold = Exceeds ES

Table 2h
Groundwater Sample Analysis Summary
Colonial Standard
811 Chestnut Street
Wisconsin Rapids, WI 54494

Well\Boring\Geoprobe:	Standards			MW-8								
	ES	PAL		18-May-99	27-Jul-99	06-Jun-02	24-Sep-02	09-Dec-02	03-Apr-03	04-Jun-03	03-Nov-03	28-Jul-04
GRO			mg/l	1.530	11.2	-	-	-	-	-	-	-
DRO			mg/l	3.410	1.85	-	-	-	-	-	-	-
VOC PARAMETERS												
Benzene	5	0.5	µg/l	**363**	**580**	**320**	**290**	**20**	**1,200**	**85**	**160**	**130**
Ethylbenzene	700	140	µg/l	*196*	*308*	*260*	*220*	12	**1,000**	*280*	110	80
Naphthalene	40	8	µg/l	<100	<100	-	-	-	-	**230**	**230**	**130**
Toluene	1,000	200	µg/l	**2,390**	**3,150**	**2,300**	**2,100**	150	**12,000**	**1,300**	**1,300**	*860*
Total Trimethylbenzenes	480	96	µg/l	*397.1*	**608**	**1,420**	**680**	73	**4,700**	**1,550**	**1,430**	**840**
Total Xylenes	10,000	1,000	µg/l	*1,193*	*1,490*	*3,200*	*2,070*	287	**16,200**	*3,600*	*3,700*	*2,070*
MTBE	60	12	µg/l	**167**	**159**	<8.6	<8.6	<0.43	<29	7.6	<5.8	5.8
PAH PARAMETERS												
Acenaphthene			µg/l	<0.1	<0.1	-	-	-	-	-	-	-
Acenaphthylene			µg/l	<0.1	<0.1	-	-	-	-	-	-	-
Anthracene	3000	600	µg/l	<0.09	<0.09	-	-	-	-	-	-	-
Benzo (a) anthracene			µg/l	<0.05	<0.05	-	-	-	-	-	-	-
Benzo (a) pyrene	0.2	0.02	µg/l	<0.04	<0.04	-	-	-	-	-	-	-
Benzo (b) fluoranthene	0.2	0.02	µg/l	<0.04	<0.04	-	-	-	-	-	-	-
Benzo (g,h,i) perylene			µg/l	<0.06	<0.06	-	-	-	-	-	-	-
Benzo (k) fluoranthene			µg/l	<0.06	<0.06	-	-	-	-	-	-	-
Chrysene	0.2	0.02	µg/l	<0.05	<0.05	-	-	-	-	-	-	-
Dibenzo (a,h) anthracene			µg/l	<0.1	<0.1	-	-	-	-	-	-	-
Fluoranthene	400	80	µg/l	<0.06	<0.06	-	-	-	-	-	-	-
Fluorene	400	80	µg/l	1.55	0.077	-	-	-	-	-	-	-
Indeno (1,2,3-cd) pyrene			µg/l	<0.07	<0.07	-	-	-	-	-	-	-
Methyl-1-Naphthalene			µg/l	13.3	3.62	-	-	-	-	-	-	-
Methyl-2-Naphthalene			µg/l	5.56	1.87	-	-	-	-	-	-	-
Naphthalene	40	8	µg/l	4.90	4.44	-	-	-	-	-	-	-
Phenanthrene			µg/l	<0.08	<0.08	-	-	-	-	-	-	-
Pyrene	250	50	µg/l	<0.11	<0.11	-	-	-	-	-	-	-
INORGANICS												
Nitrate-Nitrogen	10	2	mg/l	*4.70*	*3.75*	-	-	-	-	-	-	-
Sulfate	250	125	mg/l	19.5	20.3	-	-	-	-	-	-	-
Iron	0.3	0.15	mg/l	0.077	*0.457*	-	-	-	-	-	-	-
Lead	15	1.5	µg/l	-	<1.0	-	-	-	-	-	-	-
FIELD MEASUREMENTS												
Dissolved Oxygen			mg/L	1.25	1.2	-	-	-	-	-	-	-
Conductivity			µs/c	424	331	-	-	-	-	-	-	-
pH			-	6.23	5.25	-	-	-	-	-	-	-
Temperature			°F	52.23	57.37	-	-	-	-	-	-	-
Redox Potential			mV	172.2	90.4	-	-	-	-	-	-	-

PAL = NR 140 Preventive Action Limit
ES = NR 140 Enforcement Standard
- = Not Analyzed
ND = Less than unlisted detection limit
< = Less than listed detection limit

Italic = Exceeds PAL
Bold = Exceeds ES

Table 2i
Groundwater Sample Analysis Summary
Colonial Standard
811 Chestnut Street
Wisconsin Rapids, WI 54494

Well\Boring\Geoprobe:	Standards			MW-9				
	ES	PAL		18-May-99	27-Jul-99	06-Jun-02	24-Sep-02	03-Apr-03
GRO			mg/l	<50	<50	-	-	-
DRO			mg/l	<100	<100	-	-	-
VOC PARAMETERS								
Benzene	5	0.5	µg/l	<0.2	<0.2	<0.45	<0.45	<0.30
Ethylbenzene	700	140	µg/l	<0.5	<0.5	<0.82	<0.82	<0.60
Naphthalene	40	8	µg/l	<1.0	<1.0	-	-	-
Toluene	1,000	200	µg/l	<0.54	<0.54	<0.68	<0.68	<0.58
Total Trimethylbenzenes	480	96	µg/l	<1.0	<1.0	<1.86	<1.86	<1.18
Total Xylenes	10,000	1,000	µg/l	<1.0	<1.0	<2.47	<2.47	<1.84
MTBE	60	12	µg/l	<0.3	<0.3	<0.43	<0.43	<0.58
PAH PARAMETERS								
Acenaphthene			µg/l	<0.1	<0.1	-	-	-
Acenaphthylene			µg/l	<0.1	<0.1	-	-	-
Anthracene	3000	600	µg/l	<0.09	<0.09	-	-	-
Benzo (a) anthracene			µg/l	<0.05	<0.05	-	-	-
Benzo (a) pyrene	0.2	0.02	µg/l	<0.04	<0.04	-	-	-
Benzo (b) fluoranthene	0.2	0.02	µg/l	*0.049*	<0.04	-	-	-
Benzo (g,h,i) perylene			µg/l	<0.06	<0.06	-	-	-
Benzo (k) fluoranthene			µg/l	<0.06	<0.06	-	-	-
Chrysene	0.2	0.02	µg/l	<0.05	<0.05	-	-	-
Dibenzo (a,h) anthracene			µg/l	<0.1	<0.1	-	-	-
Fluoranthene	400	80	µg/l	0.123	<0.06	-	-	-
Fluorene	400	80	µg/l	<0.07	<0.07	-	-	-
Indeno (1,2,3-cd) pyrene			µg/l	<0.07	<0.07	-	-	-
Methyl-1-Naphthalene			µg/l	<0.09	<0.09	-	-	-
Methyl-2-Naphthalene			µg/l	<0.08	<0.08	-	-	-
Naphthalene	40	8	µg/l	<0.08	<0.08	-	-	-
Phenanthrene			µg/l	<0.08	<0.08	-	-	-
Pyrene	250	50	µg/l	<0.11	<0.11	-	-	-
INORGANICS								
Nitrate-Nitrogen	10	2	mg/l	*5.03*	*5.32*	-	-	-
Sulfate	250	125	mg/l	22.0	25.8	-	-	-
Iron	0.3	0.15	mg/l	0.014	0.026	-	-	-
Lead	15	1.5	µg/l	<1.0	-	-	-	-
FIELD MEASUREMENTS								
Dissolved Oxygen			mg/L	6.45	0.59	-	-	-
Conductivity			µs/c	399	475	-	-	-
pH			-	6.42	5.92	-	-	-
Temperature			°F	50.62	57.12	-	-	-
Redox Potential			mV	224.6	103.1	-	-	-

PAL = NR 140 Preventive Action Limit
ES = NR 140 Enforcement Standard
- = Not Analyzed
ND = Less than unlisted detection limit
< = Less than listed detection limit

Italic = Exceeds PAL
Bold = Exceeds ES

Table 2j
Groundwater Sample Analysis Summary
Colonial Standard
811 Chestnut Street
Wisconsin Rapids, WI 54494

Well\Boring\Geoprobe:	Standards ES	Standards PAL		MW-10 18-May-99	MW-10 27-Jul-99	MW-10 06-Jun-02	MW-10 24-Sep-02	MW-10 03-Apr-03
GRO			mg/l	<50	<50	-	-	-
DRO			mg/l	<100	0.158	-	-	-
VOC PARAMETERS								
Benzene	5	0.5	µg/l	<0.2	<0.2	<0.45	<0.45	<0.30
Ethylbenzene	700	140	µg/l	<0.5	<0.5	<0.82	<0.82	<0.60
Naphthalene	40	8	µg/l	<1.0	<1.0	-	-	-
Toluene	1,000	200	µg/l	<0.54	<0.54	<0.68	<0.68	<0.58
Total Trimethylbenzenes	480	96	µg/l	<1.0	<1.0	<1.86	<1.86	<1.18
Total Xylenes	10,000	1,000	µg/l	<1.0	<1.0	<2.47	<2.47	<1.84
MTBE	60	12	µg/l	<0.3	<0.3	<0.43	<0.43	<0.58
Chloroform	6	0.6	µg/l	0.517	0.335	-	-	-
Tetrachloroethylene	5	0.5	µg/l	1.09	2.050	-	-	-
PAH PARAMETERS								
Acenaphthene			µg/l	<0.1	<0.1	-	-	-
Acenaphthylene			µg/l	<0.1	<0.1	-	-	-
Anthracene	3000	600	µg/l	<0.09	<0.09	-	-	-
Benzo (a) anthracene			µg/l	<0.05	<0.05	-	-	-
Benzo (a) pyrene	0.2	0.02	µg/l	*0.159*	<0.04	-	-	-
Benzo (b) fluoranthene	0.2	0.02	µg/l	*0.074*	<0.04	-	-	-
Benzo (g,h,i) perylene			µg/l	0.090	<0.06	-	-	-
Benzo (k) fluoranthene			µg/l	<0.06	<0.06	-	-	-
Chrysene	0.2	0.02	µg/l	<0.05	<0.05	-	-	-
Dibenzo (a,h) anthracene			µg/l	<0.1	<0.1	-	-	-
Fluoranthene	400	80	µg/l	0.166	<0.06	-	-	-
Fluorene	400	80	µg/l	<0.07	<0.07	-	-	-
Indeno (1,2,3-cd) pyrene			µg/l	<0.07	<0.07	-	-	-
Methyl-1-Naphthalene			µg/l	<0.09	<0.09	-	-	-
Methyl-2-Naphthalene			µg/l	<0.08	<0.08	-	-	-
Naphthalene	40	8	µg/l	<0.08	<0.08	-	-	-
Phenanthrene			µg/l	<0.08	<0.08	-	-	-
Pyrene	250	50	µg/l	<0.11	<0.11	-	-	-
INORGANICS								
Nitrate-Nitrogen	10	2	mg/l	*3.78*	*2.06*	-	-	-
Sulfate	250	125	mg/l	22.3	17.5	-	-	-
Iron	0.3	0.15	mg/l	<0.01	0.012	-	-	-
Lead	15	1.5	µg/l	<1.0	-	-	-	-
FIELD MEASUREMENTS								
Dissolved Oxygen			mg/L	7.20	3.8	-	-	-
Conductivity			µs/c	561	369	-	-	-
pH			-	6.30	6.31	-	-	-
Temperature			°F	50.45	58.25	-	-	-
Redox Potential			mV	235.8	85.1	-	-	-

PAL = NR 140 Preventive Action Limit
ES = NR 140 Enforcement Standard
- = Not Analyzed
ND = Less than unlisted detection limit
< = Less than listed detection limit

Italic = Exceeds PAL
Bold = Exceeds ES

Table 2k
Groundwater Sample Analysis Summary
Colonial Standard
811 Chestnut Street
Wisconsin Rapids, WI 54494

Well\Boring\Geoprobe:	Standards			DPRA MW-1						
	ES	PAL		18-Feb-99	18-May-99	27-Jul-99	06-Jun-02	24-Sep-02	09-Dec-02	03-Apr-03
GRO			mg/l	0.95	0.375	0.0994	-	-	-	-
DRO			mg/l	0.77	0.255	0.254	-	-	-	-
VOC PARAMETERS										
Benzene	5	0.5	µg/l	**6.1**	<0.5	*2.06*	<0.45	<0.45	<0.45	<0.30
Ethylbenzene	700	140	µg/l	3.4	16.4	<0.5	<0.82	<0.82	<0.82	<0.60
Naphthalene	40	8	µg/l	-	14.0	1.02	-	-	-	-
Toluene	1,000	200	µg/l	0.27	4.42	<0.5	<0.68	<0.68	<0.68	<0.58
Total Trimethylbenzenes	480	96	µg/l	**4**	4.704	1.27	<1.86	<1.86	<1.86	<1.18
Total Xylenes	10,000	1,000	µg/l	21	117.67	1.213	<2.47	<2.47	<2.47	<1.84
MTBE	60	12	µg/l	*59*	<0.5	<0.3	<0.43	<0.43	<0.43	<0.58
2-Chlorotoluene			µg/l	<0.5	2.33	<0.5	-	-	-	-
Tetrachloroethylene	5	0.5	µg/l	<0.5	*2.04*	*0.859*	-	-	-	-
Trichloroethylene	5	0.5	µg/l	<0.5	<0.4	0.253	-	-	-	-
PAH PARAMETERS										
Acenaphthene			µg/l	<0.33	<0.33	-	-	-	-	-
Acenaphthylene			µg/l	<0.33	<0.33	-	-	-	-	-
Anthracene	3000	600	µg/l	<0.3	<0.3	-	-	-	-	-
Benzo (a) anthracene			µg/l	<0.17	<0.17	-	-	-	-	-
Benzo (a) pyrene	0.2	0.02	µg/l	<0.13	<0.13		-	-	-	-
Benzo (b) fluoranthene	0.2	0.02	µg/l	<0.13	<0.13	-	-	-	-	-
Benzo (g,h,i) perylene			µg/l	<0.2	<0.2	-	-	-	-	-
Benzo (k) fluoranthene			µg/l	<0.2	<0.2	-	-	-	-	-
Chrysene	0.2	0.02	µg/l	<0.17	<0.17	-	-	-	-	-
Dibenzo (a,h) anthracene			µg/l	<0.33	<0.33	-	-	-	-	-
Fluoranthene	400	80	µg/l	<0.2	<0.2	-	-	-	-	-
Fluorene	400	80	µg/l	0.041	<0.23	-	-	-	-	-
Indeno (1,2,3-cd) pyrene			µg/l	<0.23	<0.23	-	-	-	-	-
Methyl-1-Naphthalene			µg/l	<0.3	<0.3	-	-	-	-	-
Methyl-2-Naphthalene			µg/l	<0.27	<0.27	-	-	-	-	-
Naphthalene	40	8	µg/l	<0.264	3.16	-	-	-	-	-
Phenanthrene			µg/l	<0.27	<0.27	-	-	-	-	-
Pyrene	250	50	µg/l	<0.37	<0.37	-	-	-	-	-
INORGANICS										
Nitrate-Nitrogen	10	2	mg/l	*4.9*	-	-	-	-	-	-
Sulfate	250	125	mg/l	15	-	-	-	-	-	-
Iron	0.3	0.15	mg/l	0.012	-	-	-	-	-	-
Lead	15	1.5	µg/l	-	-	-	-	-	-	-
FIELD MEASUREMENTS										
Dissolved Oxygen			mg/L	2.47	-	-	-	-	-	-
Conductivity			µs/c	330.00	-	-	-	-	-	-
pH			-	6.84	-	-	-	-	-	-
Temperature			°F	51.77	-	-	-	-	-	-
Redox Potential			mV	444.0	-	-	-	-	-	-

PAL = NR 140 Preventive Action Limit
ES = NR 140 Enforcement Standard
- = Not Analyzed
ND = Less than unlisted detection limit
< = Less than listed detection limit

Italic = Exceeds PAL
Bold = Exceeds ES

Table 2l
Groundwater Sample Analysis Summary
Colonial Standard
811 Chestnut Street
Wisconsin Rapids, WI 54494

Well\Boring\Geoprobe:	Standards			DPRA MW-4						
	ES	PAL		18-Feb-99	18-May-99	27-Jul-99	06-Jun-02	24-Sep-02	09-Dec-02	03-Apr-03
GRO			mg/l	0.95	0.386	0.0994	-	-	-	-
DRO			mg/l	0.77	0.303	0.254	-	-	-	-
VOC PARAMETERS										
Benzene	5	0.5	µg/l	**6.1**	**35**	**2.38**	<0.45	**130**	**140**	<0.30
Ethylbenzene	700	140	µg/l	3.4	7.32	<0.5	<0.82	*220*	*170*	<0.60
Naphthalene	40	8	µg/l	<1.0	<1.0	<1.0	-	-	-	-
Toluene	1,000	200	µg/l	0.27	<0.5	<0.5	<0.68	7.9	85	<0.58
Total Trimethylbenzenes	480	96	µg/l	3.74	8.83	<1.0	<1.86	*227*	*166*	<1.18
Total Xylenes	10,000	1,000	µg/l	21	31.34	<1.0	<2.47	323	332	<1.84
MTBE	60	12	µg/l	*59*	*65.5*	10.8	<0.43	<0.43	<0.43	<0.58
Tetrachloroethylene	5	0.5	µg/l	<2.5	**8.40**	<0.5	-	-	-	-
PAH PARAMETERS										
Acenaphthene			µg/l	<0.1	<0.1	<0.1	-	-	-	-
Acenaphthylene			µg/l	<0.1	<0.1	<0.1	-	-	-	-
Anthracene	3000	600	µg/l	<0.09	<0.09	<0.09	-	-	-	-
Benzo (a) anthracene			µg/l	<0.05	0.121	<0.05	-	-	-	-
Benzo (a) pyrene	0.2	0.02	µg/l	<0.04	*0.169*	<0.04	-	-	-	-
Benzo (b) fluoranthene	0.2	0.02	µg/l	<0.04	*0.126*	<0.04	-	-	-	-
Benzo (g,h,i) perylene			µg/l	<0.06	<0.06	<0.06	-	-	-	-
Benzo (k) fluoranthene			µg/l	<0.06	0.18	<0.06	-	-	-	-
Chrysene	0.2	0.02	µg/l	<0.05	*0.171*	<0.05	-	-	-	-
Dibenzo (a,h) anthracene			µg/l	<0.1	<0.1	<0.1	-	-	-	-
Fluoranthene	400	80	µg/l	<0.06	0.537	<0.06	-	-	-	-
Fluorene	400	80	µg/l	0.041	<0.07	<0.07	-	-	-	-
Indeno (1,2,3-cd) pyrene			µg/l	<0.07	0.108	<0.07	-	-	-	-
Methyl-1-Naphthalene			µg/l	<0.09	1.27	<0.09	-	-	-	-
Methyl-2-Naphthalene			µg/l	<0.08	1.01	<0.08	-	-	-	-
Naphthalene	40	8	µg/l	<0.08	6.11	<0.08	-	-	-	-
Phenanthrene			µg/l	<0.08	0.085	<0.08	-	-	-	-
Pyrene	250	50	µg/l	<0.11	0.310	<0.11	-	-	-	-
INORGANICS										
Nitrate-Nitrogen	10	2	mg/l	*4.9*	-	-	-	-	-	-
Sulfate	250	125	mg/l	15	-	-	-	-	-	-
Iron	0.3	0.15	mg/l	0.012	-	-	-	-	-	-
Lead	15	1.5	µg/l	-	-	-	-	-	-	-
FIELD MEASUREMENTS										
Dissolved Oxygen			mg/L	2.47	-	-	-	-	-	-
Conductivity			µs/c	330.00	-	-	-	-	-	-
pH			-	6.84	-	-	-	-	-	-
Temperature			°F	51.77	-	-	-	-	-	-
Redox Potential			mV	444.0	-	-	-	-	-	-

PAL = NR 140 Preventive Action Limit
ES = NR 140 Enforcement Standard
- = Not Analyzed
ND = Less than unlisted detection limit
< = Less than listed detection limit

Italic = Exceeds PAL
Bold = Exceeds ES

Table 2m
Groundwater Sample Analysis Summary
Colonial Standard
811 Chestnut Street
Wisconsin Rapids, WI 54494

Well\Boring\Geoprobe:	Standards			DPRA MW-6									
	ES	PAL		20-Nov-98	18-May-99	27-Jul-99	06-Jun-02	24-Sep-02	09-Dec-02	03-Apr-03	04-Jun-03	03-Nov-03	28-Jul-04
GRO			mg/l	0.26	12.30	20.60	-	-	-	-	-	-	-
DRO			mg/l	0.41	25.50	9.07	-	-	-	-	-	-	-
VOC PARAMETERS													
Benzene	5	0.5	µg/l	**19**	ND	**170**	**15**	**6.2**	<0.45	<1.5	<0.30	<0.30	<0.14
Ethylbenzene	700	140	µg/l	24	*185*	*672*	130	71	4.6	20	3.0	8.2	18
Naphthalene	40	8	µg/l	*12*	ND	**71.3**	-	**51**	5.3	**180**	*13*	*18*	**42**
Toluene	1,000	200	µg/l	*130*	**564**	**3,920**	**1,000**	*370*	20	120	19	19	95
Total Trimethylbenzenes	480	96	µg/l	42	*451*	**2203**	**1,100**	*311*	31	**1,510**	71	85	*256*
Total Xylenes	10,000	1,000	µg/l	90	693	*3426*	*1,230*	560	35	700	52	133	360
MTBE	60	12	µg/l	*26*	<60	ND	<4.3	<0.43	<0.43	<2.9	<0.58	<0.58	<0.36
PAH PARAMETERS													
Acenaphthene			µg/l	ND	<0.1	<0.1	-	-	-	-	-	-	-
Acenaphthylene			µg/l	8.3	<0.1	<0.1	-	-	-	-	-	-	-
Anthracene	3000	600	µg/l	ND	<0.09	<0.09	-	-	-	-	-	-	-
Benzo (a) anthracene			µg/l	ND	<0.05	<0.05	-	-	-	-	-	-	-
Benzo (a) pyrene	0.2	0.02	µg/l	ND	<0.04	<0.04	-	-	-	-	-	-	-
Benzo (b) fluoranthene	0.2	0.02	µg/l	ND	<0.04	<0.04	-	-	-	-	-	-	-
Benzo (g,h,i) perylene			µg/l	ND	<0.06	<0.06	-	-	-	-	-	-	-
Benzo (k) fluoranthene			µg/l	ND	<0.06	<0.06	-	-	-	-	-	-	-
Chrysene	0.2	0.02	µg/l	*0.14*	<0.05	<0.05	-	-	-	-	-	-	-
Dibenzo (a,h) anthracene			µg/l	ND	<0.1	<0.1	-	-	-	-	-	-	-
Fluoranthene	400	80	µg/l	ND	<0.06	<0.06	-	-	-	-	-	-	-
Fluorene	400	80	µg/l	0.33	<0.07	<0.07	-	-	-	-	-	-	-
Indeno (1,2,3-cd) pyrene			µg/l	ND	<0.07	<0.07	-	-	-	-	-	-	-
Methyl-1-Naphthalene			µg/l	15	369	<0.09	-	-	-	-	-	-	-
Methyl-2-Naphthalene			µg/l	12	1160	<0.08	-	-	-	-	-	-	-
Naphthalene	40	8	µg/l	*14*	**757**	**71.3**	-	-	-	-	-	-	-
Phenanthrene			µg/l	0.10	<0.08	<0.08	-	-	-	-	-	-	-
Pyrene	250	50	µg/l	ND	<0.11	<0.11	-	-	-	-	-	-	-
INORGANICS													
Nitrate-Nitrogen	10	2	mg/l	*4.6*	-	-	-	-	-	-	-	-	-
Sulfate	250	125	mg/l	21	-	-	-	-	-	-	-	-	-
Iron	0.3	0.15	mg/l	*0.17*	-	-	-	-	-	-	-	-	-
Lead	15	1.5	µg/l	-	-	-	-	-	-	-	-	-	-
FIELD MEASUREMENTS													
Dissolved Oxygen			mg/L	6.87	-	-	-	-	-	-	-	-	-
Conductivity			µs/c	311	-	-	-	-	-	-	-	-	-
pH			-	5.95	-	-	-	-	-	-	-	-	-
Temperature			°F	56.32	-	-	-	-	-	-	-	-	-
Redox Potential			mV	110.5	-	-	-	-	-	-	-	-	-

PAL = NR 140 Preventive Action Limit
ES = NR 140 Enforcement Standard
- = Not Analyzed
ND = Less than unlisted detection limit
< = Less than listed detection limit

Italic = Exceeds PAL
Bold = Exceeds ES

*Tetrachloroethylene detected at 4.2 ppb, styrene detected at 0.29 ppb and other non-regulated VOCs detected in sample collected on 11/20/98

Table 2n
Groundwater Sample Analysis Summary
Colonial Standard
811 Chestnut Street
Wisconsin Rapids, WI 54494

Well\Boring\Geoprobe:	Standards			DPRA PZ1										
	ES	PAL		30-Apr-98	08-Jul-98	07-Oct-98	14-Jan-99	18-May-99	27-Jul-99	06-Jun-02	07-Aug-02	24-Sep-02	09-Dec-02	03-Apr-03
GRO			mg/l	-	-	0.492	-	0.923	0.831	-		-	-	-
DRO			mg/l	-	-	-	-	0.201	0.229	-		-	-	-
VOC PARAMETERS														
Benzene	5	0.5	µg/l	**36.1**	<0.2	29.4	**27.9**	<20	<20	*1.5*	**77**	**92**	**24**	*4.5*
Ethylbenzene	700	140	µg/l	11.9	<0.5	<0.5	15	<50	<50	<0.82	87	37	23	<5.4
Naphthalene	40	8	µg/l	5.18	<0.5	*19.3*	*15.2*	<100	<100	-	**45**	**88**	24	<7.4
Toluene	1,000	200	µg/l	<0.5	<0.5	<0.5	1.14	<50	<50	<0.68	5.2	6.3	<8.4	6.7
Total Trimethylbenzenes	480	96	µg/l	4.36	<1.0	<1.0	1.58	<100	<100	<1.86	*140*	*272*	<13.4	<18.4
Total Xylenes	10,000	1,000	µg/l	5.80	<0.5	31.2	1.68	<100	<100	<2.47	192	176	<18.3	<26.3
MTBE	60	12	µg/l	<0.5	<0.5	<0.5	4.08	<30	<30	3.4	<6.7	<4.3	<8.7	<6.1
Tetrachloroethylene	5	0.5	µg/l	**2,360**	**1,550**	**1,770**	**2,760**	**2,860**	**3,520**	-	**1,300**	**620**	**720**	**1,000**
Trichloroethlene	5	0.5	µg/l	<40	<40	<40	<40	<40	<40	-	**18**	**39**	**140**	**160**
PAH PARAMETERS														
Acenaphthene			µg/l	-	-	-	-	<0.1	<0.1	-		-	-	-
Acenaphthylene			µg/l	-	-	-	-	<0.1	<0.1	-		-	-	-
Anthracene	3000	600	µg/l	-	-	-	-	<0.09	<0.09	-		-	-	-
Benzo (a) anthracene			µg/l	-	-	-	-	<0.05	<0.05	-		-	-	-
Benzo (a) pyrene	0.2	0.02	µg/l	-	-	-	-	<0.04	<0.04	-		-	-	-
Benzo (b) fluoranthene	0.2	0.02	µg/l	-	-	-	-	*0.048*	<0.04	-		-	-	-
Benzo (g,h,i) perylene			µg/l	-	-	-	-	<0.06	<0.06	-		-	-	-
Benzo (k) fluoranthene			µg/l	-	-	-	-	<0.06	<0.06	-		-	-	-
Chrysene	0.2	0.02	µg/l	-	-	-	-	<0.05	<0.05	-		-	-	-
Dibenzo (a,h) anthracene			µg/l	-	-	-	-	<0.1	<0.1	-		-	-	-
Fluoranthene	400	80	µg/l	-	-	-	-	0.065	0.065	-		-	-	-
Fluorene	400	80	µg/l	-	-	-	-	<0.07	<0.07	-		-	-	-
Indeno (1,2,3-cd) pyrene			µg/l	-	-	-	-	<0.07	<0.07	-		-	-	-
Methyl-1-Naphthalene			µg/l	-	-	-	-	<0.09	<0.09	-		-	-	-
Methyl-2-Naphthalene			µg/l	-	-	-	-	<0.08	<0.08	-		-	-	-
Naphthalene	40	8	µg/l	-	-	-	-	0.777	<0.08	-		-	-	-
Phenanthrene			µg/l	-	-	-	-	<0.08	<0.08	-		-	-	-
Pyrene	250	50	µg/l	-	-	-	-	<0.11	<0.11	-		-	-	-
INORGANICS														
Nitrate-Nitrogen	10	2	mg/l	-	-	-	-	-	-	-		-	-	-
Sulfate	250	125	mg/l	-	-	-	-	-	-	-		-	-	-
Iron	0.3	0.15	mg/l	-	-	-	-	-	-	-		-	-	-
Lead	15	1.5	µg/l	-	-	-	-	-	-	-		-	-	-
FIELD MEASUREMENTS														
Dissolved Oxygen			mg/L	-	-	-	-	-	-	-		-	-	-
Conductivity			µs/c	-	-	-	-	-	-	-		-	-	-
pH			-	-	-	-	-	-	-	-		-	-	-
Temperature			°F	-	-	-	-	-	-	-		-	-	-
Redox Potential			mV	-	-	-	-	-	-	-		-	-	-

PAL = NR 140 Preventive Action Limit — *Italic*
ES = NR 140 Enforcement Standard — **Bold**
- = Not Analyzed
ND = Less than unlisted detection limit
< = Less than listed detection limit

Table 2o
Groundwater Sample Analysis Summary
Colonial Standard
811 Chestnut Street
Wisconsin Rapids, WI 54494

			CPZ1			
PARAMETER	ES	PAL	08/07/2002	09/24/2002	12/09/2002	04/03/2003
Detected VOC's (ug/L)						
Benzene	5	0.5	<0.48	<0.25	<0.25	<0.41
Bromobenzene			<0.44	<0.74	<0.74	<0.82
Bromochloromethane			<0.61	<0.67	<0.67	<0.97
Bromodichloromethane	0.6	0.06	<0.61	<0.23	<0.23	<0.56
Bromoform	4.4	0.44	<0.70	<0.45	<0.45	<0.94
Bromomethane	10	1	<0.71	<0.87	<0.87	<0.91
sec-Butylbenzene			<0.49	<0.62	<0.62	<0.89
tert-Butylbenzene			<0.50	<0.96	<0.96	<0.97
n-Butylbenzene			<0.61	<0.65	<0.65	<0.93
Carbon Tetrachloride	5	0.5	<0.73	<0.47	<0.47	<0.49
Chloroform	6	0.6	<0.75	<0.45	<0.45	<0.37
Chlorobenzene			<0.55	<0.58	<0.58	<0.41
Chlorodibromomethane	60	6	<0.43	<0.84	<0.84	<0.81
Chloroethane	400	80	<0.57	<0.84	<0.84	<0.97
Chloromethane	3	0.3	<0.62	<0.27	<0.27	<0.24
2-Chlorotoluene			<0.48	<0.66	<0.66	<0.85
4-Chlorotoluene			<0.72	<0.89	<0.89	<0.74
1,2-Dibromo-3-chloropropane			<1.0	<0.88	<0.88	<0.87
1,2-Dibromoethane	0.05	0.005	<0.91	<0.66	<0.66	<0.56
Dibromomethane			<0.67	<0.74	<0.74	<0.60
1,3-Dichlorobenzene	1250	125	<0.54	<0.58	<0.58	<0.87
1,4-Dichlorobenzene	75	15	<0.39	<0.63	<0.63	<0.95
1,2-Dichloroethane	5	0.5	<0.47	<0.55	<0.55	<0.36
1,2-Dichlorobenzene	600	60	<0.67	<0.71	<0.71	<0.83
1,1-Dichloroethene	7	0.7	<0.85	<0.56	<0.56	<0.57
cis-1,2-Dichloroethene	70	7	<0.73	<0.81	<0.81	<0.83
Dichlorodifluoromethane	1000	200	<0.68	<0.57	<0.57	<0.99
trans-1,2-Dichloroethylene	100	20	<0.79	<0.80	<0.80	<0.89
1,2-Dichloropropane	5	0.5	<0.53	<0.39	<0.39	<0.46
1,1-Dichloroethane	850	85	<0.48	<0.87	<0.87	<0.36
1,3-Dichloropropane			<0.53	<0.62	<0.62	<0.61
2,2-Dichloropropane			<0.95	<0.99	<0.99	<0.62
1,1-Dichlropropene			<0.85	<0.79	<0.79	<0.75
cis-1,3-Dichlropropene	0.2	0.02	<0.56	<0.57	<0.57	<0.19
trans-1,3-Dichlropropene	0.2	0.02	<0.51	<0.64	<0.64	<0.19
Diisopropyl ether			<0.60	<0.60	<0.60	<0.76
Ethylbenzene	700	140	<0.43	<0.53	<0.53	<0.54
Fluorotrichloromethane	3490	698	<0.52	<0.85	<0.85	<0.79
Hexachlorobutadiene			<0.84	<0.95	<0.95	<0.67
Isopropylbenzene			<0.43	<0.66	<0.66	<0.59
p-Isopropyltoluene			<0.57	<0.58	<0.58	<0.67
Methylene Chloride	5	0.5	<0.85	<0.47	<0.47	<0.43
Methyl t-Butyl Ether	60	12	<0.67	<0.87	<0.87	<0.61
Naphthalene	40	8	<0.59	<0.63	<0.63	<0.74
n-Propylbenzene			<0.64	<0.95	<0.95	<0.81
Styrene	100	10	<0.43	<0.62	<0.62	<0.86
1,1,2,2-Tetrachloroethane	0.2	0.02	<0.91	<0.77	<0.77	<0.20
1,1,1,2-Tetrachloroethane	70	7	<0.75	<0.95	<0.95	<0.92
Terachloroethylene	5	0.5	**21**	**5.3**	**5.0**	**8.2**
Toluene	1000	200	<0.47	<0.84	<0.84	<0.67
1,2,3-Trichlorobenzene			<0.57	<0.77	<0.77	<0.74
1,2,4-Trichlorobenzene	70	14	<0.60	<0.57	<0.57	<0.97
1,1,1-Trichloroethane	200	40	<0.69	<0.65	<0.65	<0.90
1,1,2-Trichloroethane	5	0.5	<0.72	<0.50	<0.50	<0.42
Trichloroethylene	5	0.5	<0.4	<0.39	<0.39	<0.48
1,2,3-Trichloropropane	60	12	<0.78	<0.92	<0.92	<0.99
Total Trimethylbenzenes	480	96	<1.03	<1.33	<1.33	<1.80
Vinyl Chloride	0.2	0.02	<0.18	<0.11	<0.11	<0.18
Total Xylenes	10000	1000	<1.94	<1.83	<1.83	<2.63

PAL = NR 140 Preventive Action Limit
ES = NR 140 Enforcement Standard
- = Not Analyzed
ND = Less than unlisted detection limit
< = Less than listed detection limit

Italic
Bold

C:\DOCUME~1\hvizdt.DNR\LOCALS~1\Temp\[1136-close2-tbls.xls]cpz1

Table 2p
Groundwater Sample Analysis Summary
Colonial Standard
811 Chestnut Street
Wisconsin Rapids, WI 54494

			CPZ2			
PARAMETER	ES	PAL	08/07/2002	09/24/2002	12/09/2002	04/03/2003
Detected VOC's (ug/L)						
Benzene	5	0.5	<0.48	<0.25	<0.25	<0.41
Bromobenzene			<0.44	<0.74	<0.74	<0.82
Bromochloromethane			<0.61	<0.67	<0.67	<0.97
Bromodichloromethane	0.6	0.06	<0.61	<0.23	<0.23	<0.56
Bromoform	4.4	0.44	<0.70	<0.45	<0.45	<0.94
Bromomethane	10	1	<0.71	<0.87	<0.87	<0.91
sec-Butylbenzene			<0.49	<0.62	<0.62	<0.89
tert-Butylbenzene			<0.50	<0.96	<0.96	<0.97
n-Butylbenzene			<0.61	<0.65	<0.65	<0.93
Carbon Tetrachloride	5	0.5	<0.73	<0.47	<0.47	<0.49
Chloroform	6	0.6	<0.75	<0.45	<0.45	<0.37
Chlorobenzene			<0.55	<0.58	<0.58	<0.41
Chlorodibromomethane	60	6	<0.43	<0.84	<0.84	<0.81
Chloroethane	400	80	<0.57	<0.84	<0.84	<0.97
Chloromethane	3	0.3	<0.62	<0.27	<0.27	<0.24
2-Chlorotoluene			<0.48	<0.66	<0.66	<0.85
4-Chlorotoluene			<0.72	<0.89	<0.89	<0.74
1,2-Dibromo-3-chloropropane			<1.0	<0.88	<0.88	<0.87
1,2-Dibromoethane	0.05	0.005	<0.91	<0.66	<0.66	<0.56
Dibromomethane			<0.67	<0.74	<0.74	<0.60
1,3-Dichlorobenzene	1250	125	<0.54	<0.58	<0.58	<0.87
1,4-Dichlorobenzene	75	15	<0.39	<0.63	<0.63	<0.95
1,2-Dichloroethane	5	0.5	<0.47	<0.55	<0.55	<0.36
1,2-Dichlorobenzene	600	60	<0.67	<0.71	<0.71	<0.83
1,1-Dichloroethene	7	0.7	<0.85	<0.56	<0.56	<0.57
cis-1,2-Dichloroethene	70	7	<0.73	<0.81	<0.81	<0.83
Dichlorodifluoromethane	1000	200	<0.68	<0.57	<0.57	<0.99
trans-1,2-Dichloroethylene	100	20	<0.79	<0.80	<0.80	<0.89
1,2-Dichloropropane	5	0.5	<0.53	<0.39	<0.39	<0.46
1,1-Dichloroethane	850	85	<0.48	<0.87	<0.87	<0.36
1,3-Dichloropropane			<0.53	<0.62	<0.62	<0.61
2,2-Dichloropropane			<0.95	<0.99	<0.99	<0.62
1,1-Dichlropropene			<0.85	<0.79	<0.79	<0.75
cis-1,3-Dichlropropene	0.2	0.02	<0.56	<0.57	<0.57	<0.19
trans-1,3-Dichlropropene	0.2	0.02	<0.51	<0.64	<0.64	<0.19
Diisopropyl ether			<0.60	<0.60	<0.60	<0.76
Ethylbenzene	700	140	<0.43	<0.53	<0.53	<0.54
Fluorotrichloromethane	3490	698	<0.52	<0.85	<0.85	<0.79
Hexachlorobutadiene			<0.84	<0.95	<0.95	<0.67
Isopropylbenzene			<0.43	<0.66	<0.66	<0.59
p-Isopropyltoluene			<0.57	<0.58	<0.58	<0.67
Methylene Chloride	5	0.5	<0.85	<0.47	<0.47	*1.1*
Methyl t-Butyl Ether	60	12	<0.67	<0.87	<0.87	<0.61
Naphthalene	40	8	<0.59	<0.63	<0.63	<0.74
n-Propylbenzene			<0.64	<0.95	<0.95	<0.81
Styrene	100	10	<0.43	<0.62	<0.62	<0.86
1,1,2,2-Tetrachloroethane	0.2	0.02	<0.91	<0.77	<0.77	<0.20
1,1,1,2-Tetrachloroethane	70	7	<0.75	<0.95	<0.95	<0.92
Terachloroethylene	5	0.5	<0.57	<0.63	<0.63	<0.45
Toluene	1000	200	<0.47	<0.84	<0.84	<0.67
1,2,3-Trichlorobenzene			<0.57	<0.77	<0.77	<0.74
1,2,4-Trichlorobenzene	70	14	<0.60	<0.57	<0.57	<0.97
1,1,1-Trichloroethane	200	40	<0.69	<0.65	<0.65	<0.90
1,1,2-Trichloroethane	5	0.5	<0.72	<0.50	<0.50	<0.42
Trichloroethylene	5	0.5	<0.4	<0.39	<0.39	<0.48
1,2,3-Trichloropropane	60	12	<0.78	<0.92	<0.92	<0.99
Total Trimethylbenzenes	480	96	<1.03	<1.33	<1.33	<1.80
Vinyl Chloride	0.2	0.02	<0.18	<0.11	<0.11	<0.18
Total Xylenes	10000	1000	<1.94	<1.83	<1.83	<2.63

PAL = NR 140 Preventive Action Limit
ES = NR 140 Enforcement Standard
- = Not Analyzed
ND = Less than unlisted detection limit
< = Less than listed detection limit

Italic
Bold

C:\DOCUME~1\hvizdt.DNR\LOCALS~1\Temp\[1136-close2-tbls.xls]CPZ2

Table 2q
Groundwater Sample Analysis Summary
Colonial Standard
811 Chestnut Street
Wisconsin Rapids, WI 54494

			CPZ3			
PARAMETER	ES	PAL	08/07/2002	########	########	04/03/2003
Detected VOC's (ug/L)						
Benzene	5	0.5	<0.48	<0.25	<0.25	<0.41
Bromobenzene			<0.44	<0.74	<0.74	<0.82
Bromochloromethane			<0.61	<0.67	<0.67	<0.97
Bromodichloromethane	0.6	0.06	<0.61	<0.23	<0.23	<0.56
Bromoform	4.4	0.44	<0.70	<0.45	<0.45	<0.94
Bromomethane	10	1	<0.71	<0.87	<0.87	<0.91
sec-Butylbenzene			<0.49	<0.62	<0.62	<0.89
tert-Butylbenzene			<0.50	<0.96	<0.96	<0.97
n-Butylbenzene			<0.61	<0.65	<0.65	<0.93
Carbon Tetrachloride	5	0.5	<0.73	<0.47	<0.47	<0.49
Chloroform	6	0.6	<0.75	<0.45	<0.45	<0.37
Chlorobenzene			<0.55	<0.58	<0.58	<0.41
Chlorodibromomethane	60	6	<0.43	<0.84	<0.84	<0.81
Chloroethane	400	80	<0.57	<0.84	<0.84	<0.97
Chloromethane	3	0.3	<0.62	<0.27	<0.27	<0.24
2-Chlorotoluene			<0.48	<0.66	<0.66	<0.85
4-Chlorotoluene			<0.72	<0.89	<0.89	<0.74
1,2-Dibromo-3-chloropropane			<1.0	<0.88	<0.88	<0.87
1,2-Dibromoethane	0.05	0.005	<0.91	<0.66	<0.66	<0.56
Dibromomethane			<0.67	<0.74	<0.74	<0.60
1,3-Dichlorobenzene	1250	125	<0.54	<0.58	<0.58	<0.87
1,4-Dichlorobenzene	75	15	<0.39	<0.63	<0.63	<0.95
1,2-Dichloroethane	5	0.5	<0.47	<0.55	<0.55	<0.36
1,2-Dichlorobenzene	600	60	<0.67	<0.71	<0.71	<0.83
1,1-Dichloroethene	7	0.7	<0.85	<0.56	<0.56	<0.57
cis-1,2-Dichloroethene	70	7	<0.73	<0.81	<0.81	<0.83
Dichlorodifluoromethane	1000	200	<0.68	<0.57	<0.57	<0.99
trans-1,2-Dichloroethylene	100	20	<0.79	<0.80	<0.80	<0.89
1,2-Dichloropropane	5	0.5	<0.53	<0.39	<0.39	<0.46
1,1-Dichloroethane	850	85	<0.48	<0.87	<0.87	<0.36
1,3-Dichloropropane			<0.53	<0.62	<0.62	<0.61
2,2-Dichloropropane			<0.95	<0.99	<0.99	<0.62
1,1-Dichlropropene			<0.85	<0.79	<0.79	<0.75
cis-1,3-Dichlropropene	0.2	0.02	<0.56	<0.57	<0.57	<0.19
trans-1,3-Dichlropropene	0.2	0.02	<0.51	<0.64	<0.64	<0.19
Diisopropyl ether			<0.60	<0.60	<0.60	<0.76
Ethylbenzene	700	140	<0.43	<0.53	<0.53	<0.54
Fluorotrichloromethane	3490	698	<0.52	<0.85	<0.85	<0.79
Hexachlorobutadiene			<0.84	<0.95	<0.95	<0.67
Isopropylbenzene			<0.43	<0.66	<0.66	<0.59
p-Isopropyltoluene			<0.57	<0.58	<0.58	<0.67
Methylene Chloride	5	0.5	<0.85	<0.47	<0.47	*1.1*
Methyl t-Butyl Ether	60	12	<0.67	<0.87	<0.87	<0.61
Naphthalene	40	8	<0.59	<0.63	<0.63	<0.74
n-Propylbenzene			<0.64	<0.95	<0.95	<0.81
Styrene	100	10	<0.43	<0.62	<0.62	<0.86
1,1,2,2-Tetrachloroethane	0.2	0.02	<0.91	<0.77	<0.77	<0.20
1,1,1,2-Tetrachloroethane	70	7	<0.75	<0.95	<0.95	<0.92
Terachloroethylene	5	0.5	<0.57	<0.63	<0.63	<0.45
Toluene	1000	200	<0.47	<0.84	<0.84	<0.67
1,2,3-Trichlorobenzene			<0.57	<0.77	<0.77	<0.74
1,2,4-Trichlorobenzene	70	14	<0.60	<0.57	<0.57	<0.97
1,1,1-Trichloroethane	200	40	<0.69	<0.65	<0.65	<0.90
1,1,2-Trichloroethane	5	0.5	<0.72	<0.50	<0.50	<0.42
Trichloroethylene	5	0.5	<0.4	<0.39	<0.39	<0.48
1,2,3-Trichloropropane	60	12	<0.78	<0.92	<0.92	<0.99
Total Trimethylbenzenes	480	96	<1.03	<1.33	<1.33	<1.80
Vinyl Chloride	0.2	0.02	<0.18	<0.11	<0.11	<0.18
Total Xylenes	10000	1000	<1.94	<1.83	<1.83	<2.63

PAL = NR 140 Preventive Action Limit
ES = NR 140 Enforcement Standard
- = Not Analyzed
ND = Less than unlisted detection limit
< = Less than listed detection limit

Italic
Bold

C:\DOCUME~1\hvizdt.DNR\LOCALS~1\Temp\[1136-close2-tbls.xls]CPZ3

Table 2r
Groundwater Sample Analysis Summary
Colonial Standard
811 Chestnut Street
Wisconsin Rapids, WI 54494

			CPZ4			
PARAMETER	ES	PAL	08/07/2002	########	########	04/03/2003
Detected VOC's (ug/L)						
Benzene	5	0.5	<0.48	<1.2	<1.2	<0.41
Bromobenzene			<0.44	<3.7	<3.7	<0.82
Bromochloromethane			<0.61	<3.4	<3.4	<0.97
Bromodichloromethane	0.6	0.06	<0.61	<1.2	<1.2	<0.56
Bromoform	4.4	0.44	<0.70	<2.2	<2.2	<0.94
Bromomethane	10	1	<0.71	<4.3	<4.3	<0.91
sec-Butylbenzene			<0.49	<3.1	<3.1	<0.89
tert-Butylbenzene			<0.50	<4.8	<4.8	<0.97
n-Butylbenzene			<0.61	<3.2	<3.2	<0.93
Carbon Tetrachloride	5	0.5	<0.73	<2.3	<2.3	<0.49
Chloroform	6	0.6	*1.5*	<2.2	<2.2	<0.37
Chlorobenzene			<0.55	<2.9	<2.9	<0.41
Chlorodibromomethane	60	6	<0.43	<4.2	<4.2	<0.81
Chloroethane	400	80	<0.57	<4.2	<4.2	<0.97
Chloromethane	3	0.3	<0.62	<1.4	<1.4	<0.24
2-Chlorotoluene			<0.48	<3.3	<3.3	<0.85
4-Chlorotoluene			<0.72	<4.5	<4.5	<0.74
1,2-Dibromo-3-chloropropane			<1.0	<4.4	<4.4	<0.87
1,2-Dibromoethane	0.05	0.005	<0.91	<3.3	<3.3	<0.56
Dibromomethane			<0.67	<3.7	<3.7	<0.60
1,3-Dichlorobenzene	1250	125	<0.54	<2.9	<2.9	<0.87
1,4-Dichlorobenzene	75	15	<0.39	<3.1	<3.1	<0.95
1,2-Dichloroethane	5	0.5	<0.47	<2.8	<2.8	<0.36
1,2-Dichlorobenzene	600	60	<0.67	<3.5	<3.5	<0.83
1,1-Dichloroethene	7	0.7	<0.85	<2.8	<2.8	<0.57
cis-1,2-Dichloroethene	70	7	<0.73	<4.0	<4.0	<0.83
Dichlorodifluoromethane	1000	200	<0.68	<2.8	<2.8	<0.99
trans-1,2-Dichloroethylene	100	20	<0.79	<4.0	<4.0	<0.89
1,2-Dichloropropane	5	0.5	<0.53	<1.9	<1.9	<0.46
1,1-Dichloroethane	850	85	<0.48	<4.3	<4.3	<0.36
1,3-Dichloropropane			<0.53	<3.1	<3.1	<0.61
2,2-Dichloropropane			<0.95	<5.0	<5.0	<0.62
1,1-Dichlropropene			<0.85	<4.0	<4.0	<0.75
cis-1,3-Dichlropropene	0.2	0.02	<0.56	<2.8	<2.8	<0.19
trans-1,3-Dichlropropene	0.2	0.02	<0.51	<3.2	<3.2	<0.19
Diisopropyl ether			<0.60	<3.0	<3.0	<0.76
Ethylbenzene	700	140	<0.43	<2.6	<2.6	<0.54
Fluorotrichloromethane	3490	698	<0.52	<4.2	<4.2	<0.79
Hexachlorobutadiene			<0.84	<4.8	<4.8	<0.67
Isopropylbenzene			<0.43	<3.3	<3.3	<0.59
p-Isopropyltoluene			<0.57	<2.9	<2.9	<0.67
Methylene Chloride	5	0.5	<0.85	<2.3	<2.3	*1.1*
Methyl t-Butyl Ether	60	12	<0.67	<4.3	<4.3	<0.61
Naphthalene	40	8	<0.59	<3.1	<3.1	<0.74
n-Propylbenzene			<0.64	<4.8	<4.8	<0.81
Styrene	100	10	<0.43	<3.1	<3.1	<0.86
1,1,2,2-Tetrachloroethane	0.2	0.02	<0.91	<3.9	<3.9	<0.20
1,1,1,2-Tetrachloroethane	70	7	<0.75	<4.8	<4.8	<0.92
Terachloroethylene	5	0.5	**39**	**350**	**400**	**25**
Toluene	1000	200	<0.47	<4.2	<4.2	<0.67
1,2,3-Trichlorobenzene			<0.57	<3.9	<3.9	<0.74
1,2,4-Trichlorobenzene	70	14	<0.60	<2.8	<2.8	<0.97
1,1,1-Trichloroethane	200	40	<0.69	<3.2	<3.2	<0.90
1,1,2-Trichloroethane	5	0.5	**0.86**	<2.5	<2.5	<0.42
Trichloroethylene	5	0.5	<0.4	<1.9	<1.9	<0.48
1,2,3-Trichloropropane	60	12	<0.78	<4.6	<4.6	<0.99
Total Trimethylbenzenes	480	96	<1.03	<6.6	<6.6	<1.80
Vinyl Chloride	0.2	0.02	<0.18	<0.55	<0.55	<0.18
Total Xylenes	10000	1000	<1.94	<9.1	<9.1	<2.63

PAL = NR 140 Preventive Action Limit
ES = NR 140 Enforcement Standard
- = Not Analyzed
ND = Less than unlisted detection limit
< = Less than listed detection limit

Italic = Exceeds PAL
Bold = Exceeds ES

C:\DOCUME~1\hvizdt.DNR\LOCALS~1\Temp\[1136-close2-tbls.xls]CPZ4

Table 2s
CPZ5 Groundwater Analytical Results
Former Normington Dry Cleaners
Wisconsin Rapids, Wisconsin

			CPZ5	
PARAMETER	ES	PAL	02/12/2003	04/03/2003
Detected VOC's (ug/L)				
Benzene	5	0.5	*2.3*	<1.0
Bromobenzene			<1.8	<2.0
Bromochloromethane			<1.7	<2.4
Bromodichloromethane	0.6	0.06	<0.58	<1.4
Bromoform	4.4	0.44	<1.1	<2.4
Bromomethane	10	1	<2.2	<2.3
sec-Butylbenzene			<1.6	<2.2
tert-Butylbenzene			<2.4	<2.4
n-Butylbenzene			<1.6	<2.3
Carbon Tetrachloride	5	0.5	<1.2	<1.2
Chloroform	6	0.6	<1.1	<0.92
Chlorobenzene			<1.4	<1.0
Chlorodibromomethane	60	6	<2.1	<2.0
Chloroethane	400	80	<2.1	<2.4
Chloromethane	3	0.3	<0.68	<0.60
2-Chlorotoluene			<1.6	<2.1
4-Chlorotoluene			<2.2	<1.8
1,2-Dibromo-3-chloropropane			<2.2	<2.2
1,2-Dibromoethane	0.05	0.005	<1.6	<1.4
Dibromomethane			<1.8	<1.5
1,3-Dichlorobenzene	1250	125	<1.4	<2.2
1,4-Dichlorobenzene	75	15	<1.6	<2.4
1,2-Dichloroethane	5	0.5	<1.4	<0.90
1,2-Dichlorobenzene	600	60	<1.8	<2.1
1,1-Dichloroethene	7	0.7	<1.4	<1.4
cis-1,2-Dichloroethene	70	7	<2.0	<2.1
Dichlorodifluoromethane	1000	200	<1.4	<2.5
trans-1,2-Dichloroethylene	100	20	<2.0	<2.2
1,2-Dichloropropane	5	0.5	<0.98	<1.2
1,1-Dichloroethane	850	85	<2.2	<1.9
1,3-Dichloropropane			<1.6	<1.5
2,2-Dichloropropane			<2.5	<1.6
1,1-Dichlropropene			<2.0	<1.9
cis-1,3-Dichlropropene	0.2	0.02	<1.4	<0.48
trans-1,3-Dichlropropene	0.2	0.02	<1.6	<0.48
Diisopropyl ether			<1.5	<1.9
Ethylbenzene	700	140	<1.3	<1.4
Fluorotrichloromethane	3490	698	<2.1	<2.0
Hexachlorobutadiene			<2.4	<1.7
Isopropylbenzene			<1.6	<1.5
p-Isopropyltoluene			<1.4	<1.7
Methylene Chloride	5	0.5	<1.2	<1.1
Methyl t-Butyl Ether	60	12	<2.2	<1.5
Naphthalene	40	8	<1.6	<1.8
n-Propylbenzene			<2.4	<2.0
Styrene	100	10	<1.6	<2.2
1,1,2,2-Tetrachloroethane	0.2	0.02	<1.9	<0.50
1,1,1,2-Tetrachloroethane	70	7	<2.4	<2.3
Terachloroethylene	5	0.5	**470**	**400**
Toluene	1000	200	<2.1	<1.7
1,2,3-Trichlorobenzene			<1.9	<1.8
1,2,4-Trichlorobenzene	70	14	<1.4	<2.4
1,1,1-Trichloroethane	200	40	<1.6	<2.2
1,1,2-Trichloroethane	5	0.5	<1.2	<1.0
Trichloroethylene	5	0.5	**22**	**9.6**
1,2,3-Trichloropropane	60	12	<2.3	<2.5
Total Trimethylbenzenes	480	96	<3.3	<4.5
Vinyl Chloride	0.2	0.02	<0.28	<0.46
Total Xylenes	10000	1000	<4.6	<6.6

PAL = NR 140 Preventive Action Limit
ES = NR 140 Enforcement Standard
- = Not Analyzed
ND = Less than unlisted detection limit
< = Less than listed detection limit

Italic = Exceeds I
Bold = Exceeds I

C:\DOCUME~1\hwizdt.DNR\LOCALS~1\Temp\[1136-close2-tbls.xls]CPZ5

Table 1d
Soil Sample Analysis Summary
Excavation Soil Analytical Results
Colonial Standard
811 Chestnut Street
Wisconsin Rapids, WI

	Date-->	***5/23/02***	***5/23/02***	***5/23/02***	***5/23/02***	***5/23/02***	***5/23/02***	***5/23/02***
	Sample-->	***S-1***	***S-2***	***S-3***	***S-4***	***S-5***	***S-6***	***S-7***
	Sample Depth--(Feet)>	***14***	***7***	***7***	***7***	***7***	***7***	***7***
	PID Value --(Instrument Units)	***0.2***	***NR***	***NR***	***NR***	***NR***	***0.2***	***NR***
Detected PVOC's (ug/kg)	RCL							
Benzene	5.5	<25	<25	<25	<25	<25	<25	<25
Ethylbenzene	2,900	<25	<25	<25	<25	<25	<25	<25
Toluene	1,500	<25	<25	<25	<25	<25	<25	<25
Xylenes (Total)	4,100	<50	<50	<50	<50	<50	<50	<50
Methly tert Butyl Ether	NS	<25	<25	<25	<25	<25	<25	<25
1,2,4-Trimethylbenzene	NS	<25	<25	<25	<25	<25	<25	<25
1,3,5-Trimethylbenzene	NS	<25	<25	<25	<25	<25	<25	<25
GRO (mg/kg)	100	<2.6	<2.6	<2.6	<2.6	<2.6	<2.6	<2.6

Notes:

RCL - NR 720 Soil Residual Contaminant Level

< - Concentration below listed laboratory detection limit

RCL exceedences are shaded

PVOCs - Petroleum Volatile Organic Compounds

GRO - Gasoline Range Organics

Table 1a
Soil Sample Analysis Summary
Colonial Standard
811 Chestnut Street
Wisconsin Rapids, WI 54494

Well/Boring/Geoprobe:			GP-1	GP-1	GP-2	GP-2	GP-3	GP-3	GP-4	GP-4	GP-5	GP-5
Sample Top :			9.0	15.0	13.0	15.0	9.0	13.0	13.0	15.0	11.0	13.0
Sample Bottom :			11.0	17.0	15.0	17.0	11.0	15.0	15.0	17.0	13.0	15.0
	RCL		23-Sep-98	23-Sep-98	23-Sep-98	23-Sep-98	23-Sep-98	23-Sep-98	23-Sep-98	23-Sep-98	23-Sep-98	23-Sep-98
GRO	100	mg/kg	1.9	**16,000**	ND	ND	ND	ND	48	ND	28	**4,600**
DRO	100	mg/kg	ND	**550**	ND	ND	ND	ND	7.2	3.4	42	**1,300**
-	-	-	-	-	-	-	-	-	-	-	-	-
PVOC PARAMETERS	-	-	-	-	-	-	-	-	-	-	-	-
Methyl tert Butyl Ether	N/A	µg/kg	ND	ND	ND	ND	ND	ND	ND	79	ND	ND
Benzene	5.5	µg/kg	ND	ND	ND	ND	ND	ND	ND	ND	ND	**9,000**
Toluene	1500	µg/kg	ND	**560,000**	ND	ND	ND	ND	360	ND	1,200	**250,000**
Ethylbenzene	2900	µg/kg	ND	**330,000**	ND	ND	ND	ND	150	ND	330	**40,000**
Xylenes (Total)	4100	µg/kg	ND	**428,000**	ND	ND	ND	ND	1,570	ND	2,080	**203,000**
1,3,5-Trimethylbenzene	N/A	µg/kg	ND	170,000	ND	ND	ND	ND	990	ND	860	85,000
1,2,4-Trimethylbenzene	N/A	µg/kg	60	140,000	ND	ND	ND	ND	2,900	ND	3,500	230,000
-	-	-	-	-	-	-	-	-	-	-	-	-
PAH PARAMETERS	-	-	-	-	-	-	-	-	-	-	-	-
Acenaphthene	3,800	µg/kg	ND	ND	ND	ND	ND	ND	ND	130	1,500	ND
Acenaphthylene	700	µg/kg	65	**26,000**	ND	ND	ND	ND	ND	ND	**2,400**	**850**
Anthracene	3,000,000	µg/kg	ND	210	ND	ND	ND	ND	ND	ND	43	ND
Benzo(a)Anthracene	1,700	µg/kg	ND	210	ND	81	ND	ND	7.6	4.9	150	44
Benzo(a)Pyrene	4,800	µg/kg	ND	ND	ND	ND	ND	ND	ND	6.5	ND	ND
Benzo(b)Fluoranthene	360,000	µg/kg	5.5	48	ND	ND	ND	ND	2.9	ND	480	ND
Benzo(ghi)Perylene	6,800,000	µg/kg	ND	ND	ND	ND	ND	ND	ND	6.5	ND	ND
Benzo(k)Fluoranthene	870,000	µg/kg	6.3	57	ND	ND	19	ND	ND	4.3	200	ND
Chrysene	3,700	µg/kg	2.9	36	ND	ND	120	73	6.5	26	200	11
Dibenzo(ah)anthracene	3,800	µg/kg	ND	ND	ND	ND	ND	ND	ND	ND	ND	ND
Fluoranthene	500,000	µg/kg	ND	290	ND	ND	ND	ND	7.9	11	120	ND
Fluorene	100,000	µg/kg	2.9	1,100	3.6	ND	ND	ND	5.6	ND	72	49
Indeno(1,2,3-cd)Pyrene	680,000	µg/kg	ND	ND	ND	ND	ND	ND	ND	ND	ND	ND
Methyl-1-Naphthalene	2,300	µg/kg	ND	**40,000**	ND	ND	ND	ND	72	ND	**4,400**	**2,300**
Methyl-2-Naphthalene	2,000	µg/kg	ND	**8,700**	ND	ND	ND	34	ND	ND	**4,900**	**2,400**
Naphthalene	400	µg/kg	ND	**4,800**	ND	ND	ND	ND	ND	ND	**3,700**	**1,900**
Phenanthrene	180	µg/kg	ND	**770**	ND	ND	ND	ND	ND	2.5	96	37
Pyrene	8,700,000	µg/kg	7.9	350	15	ND	6.3	6.0	9.6	120	190	16

NA = Not Applicable
RCL = Residual Contaminant Level
- = Not Analyzed
Bold = RCL Exceedence
ND = Analyzed but not detected

Note: PAH RCL values were obtained from Table 1 (Non-industrial Direct Contact Pathway) in the Soil Cleanup Levels for Polycyclic Aromatic Hydrocarbons (PAHs) Interim Guidance Publication RR-519-97.

F:\ANDY\colonial\1136closure\[1136soil.xls]GP1 to GP5

Table 1a Continued
Soil Sample Analysis Summary
Colonial Standard
811 Chestnut Street
Wisconsin Rapids, WI 54494

Well/Boring/Geoprobe:			GP-6	GP-6	GP-7	GP-7	GP-8	GP-8	GP-9	GP-9	GP-10	GP-10
Sample Top :			13.0	15.0	9.0	11.0	7.0	13.0	11.0	15.0	9.0	13.0
Sample Bottom :			15.0	17.0	11.0	13.0	9.0	15.0	13.0	17.0	11.0	15.0
	RCL		23-Sep-98	23-Sep-98	23-Sep-98	23-Sep-98	23-Sep-98	23-Sep-98	23-Sep-98	23-Sep-98	23-Sep-98	23-Sep-98
GRO	100	mg/kg	**2,200**	8.3	1.7	2.1	ND	ND	ND	ND	1.3	ND
DRO	100	mg/kg	**520**	ND	ND	ND	4.6	ND	10	ND	87	ND
-	-	-	-	-	-	-	-	-	-	-	-	-
PVOC PARAMETERS	-	-	-	-	-	-	-	-	-	-	-	-
Methyl tert Butyl Ether	N/A	µg/kg	ND	890	ND	ND	ND	ND	ND	ND	ND	ND
Benzene	5.5	µg/kg	**2,500**	**200**	ND	ND	ND	ND	ND	ND	ND	ND
Toluene	1500	µg/kg	**82,000**	**1,600**	ND	59	65	ND	ND	ND	ND	ND
Ethylbenzene	2900	µg/kg	**27,000**	170	ND	ND	ND	ND	ND	ND	ND	ND
Xylenes (Total)	4100	µg/kg	**202,000**	950	ND	ND	ND	ND	ND	ND	ND	ND
1,3,5-Trimethylbenzene	N/A	µg/kg	59,000	150	ND	ND	ND	ND	ND	ND	ND	ND
1,2,4-Trimethylbenzene	N/A	µg/kg	210,000	390	ND	ND	ND	ND	ND	ND	ND	ND
-	-	-	-	-	-	-	-	-	-	-	-	-
PAH PARAMETERS	-	-	-	-	-	-	-	-	-	-	-	-
Acenaphthene	3,800	µg/kg	ND	ND	ND	100	180	ND	360	310	ND	420
Acenaphthylene	700	µg/kg	**24,000**	**2,100**	ND	ND	95	ND	89	ND	ND	ND
Anthracene	3,000,000	µg/kg	180	42	1.6	ND	9.8	ND	12	ND	ND	17
Benzo(a)Anthracene	1,700	µg/kg	80	33	ND	48	70	ND	80	20	7.4	170
Benzo(a)Pyrene	4,800	µg/kg	ND	ND	80	3.2	250	ND	220	4.3	33	59
Benzo(b)Fluoranthene	360,000	µg/kg	ND	7.1	ND	16	180	ND	210	35	12	530
Benzo(ghi)Perylene	6,800,000	µg/kg	ND	ND	ND	ND	62	ND	37	ND	4.8	87
Benzo(k)Fluoranthene	870,000	µg/kg	76	8.3	50	64	260	ND	280	52	370	450
Chrysene	3,700	µg/kg	22	23	6.5	4.5	150	7.4	170	40	19	380
Dibenzo(ah)anthracene	3,800	µg/kg	ND	ND	6.3	56	6.6	ND	ND	ND	ND	23
Fluoranthene	500,000	µg/kg	180	220	6.4	14	330	ND	340	52	30	610
Fluorene	100,000	µg/kg	1,300	760	2.6	ND	30	ND	2.6	ND	ND	18
Indeno(1,2,3-cd)Pyrene	680,000	µg/kg	ND	ND	ND	23	42	ND	27	ND	3.4	54
Methyl-1-Naphthalene	2,300	µg/kg	**36,000**	**5,400**	ND	ND	69	ND	ND	ND	ND	ND
Methyl-2-Naphthalene	2,000	µg/kg	**40,000**	1,200	ND	38	100	ND	50	ND	ND	110
Naphthalene	400	µg/kg	**28,000**	**960**	ND	ND	ND	ND	ND	ND	ND	290
Phenanthrene	180	µg/kg	**640**	170	2.0	ND	**240**	ND	**210**	38	9.5	160
Pyrene	8,700,000	µg/kg	230	140	10	5.5	320	ND	370	87	30	600

NA = Not Applicable
RCL = Residual Contaminant Level
- = Not Analyzed
Bold = RCL Exceedence
ND = Analyzed but not detected

Note: PAH RCL values were obtained from Table 1 (Non-industrial Direct Contact Pathway) in the Soil Cleanup Levels for Polycyclic Aromatic Hydrocarbons (PAHs) Interim Guidance Publication RR-519-97.

F:\ANDY\colonial\1136closure\[1136soil.xls]GP6 to GP10

Table 1c
Soil Sample Analysis Summary
Colonial Standard
811 Chestnut Street
Wisconsin Rapids, WI 54494

Well/Boring/Geoprobe:			B7/MW7	B7/MW7	B8/MW8	B8/MW8	B9/MW9	B9/MW9	B-10	B-10	B11/MW10	B11/MW10
Sample Top :			7.5	12.5	7.5	12.5	7.5	12.5	10.0	15.0	5.0	12.5
Sample Bottom :			9.5	14.5	9.5	14.5	9.5	14.5	12.0	17.0	7.0	14.5
RCL			11-May-99	11-May-99	11-May-99	11-May-99	11-May-99	11-May-99	11-May-99	11-May-99	11-May-99	11-May-99
GRO	100	mg/kg	5.2	**174.0**	ND	**824.0**	ND	ND	ND	ND	ND	ND
DRO	100	mg/kg	5.2	**417.0**	5.8	**702.0**	ND	ND	15.8	ND	ND	ND
Lead	50	mg/kg	0.592	0.606	1.050	0.675	ND	ND	ND	1.16	ND	ND
-	-	-	-	-	-	-	-	-	-	-	-	-
VOC PARAMETERS	-	-	-	-	-	-	-	-	-	-	-	-
Benzene	5.5	µg/kg	<26	<103	<26	**1,363**	<27	<26	<26	<27	<26	<27
Bromobenzene	NA	µg/kg	-	-	-	-	-	-	-	-	-	-
Bromoform	NA	µg/kg	-	-	-	-	-	-	-	-	-	-
Bromochloromethane	NA	µg/kg	-	-	-	-	-	-	-	-	-	-
Bromodichloromethane	NA	µg/kg	-	-	-	-	-	-	-	-	-	-
Bromomethane	NA	µg/kg	-	-	-	-	-	-	-	-	-	-
n-Butylbenzene	NA	µg/kg	-	-	-	-	-	-	-	-	-	-
sec-Butylbenzene	NA	µg/kg	-	-	-	-	-	-	-	-	-	-
tert-Butylbenzene	NA	µg/kg	-	-	-	-	-	-	-	-	-	-
Carbon Tetrachloride	NA	µg/kg	-	-	-	-	-	-	-	-	-	-
Chlorobenzene	NA	µg/kg	-	-	-	-	-	-	-	-	-	-
Chloroethane	NA	µg/kg	-	-	-	-	-	-	-	-	-	-
Chloroform	NA	µg/kg	-	-	-	-	-	-	-	-	-	-
Chloromethane	NA	µg/kg	-	-	-	-	-	-	-	-	-	-
2-Chlorotoluene	NA	µg/kg	-	-	-	-	-	-	-	-	-	-
4-Chlorotoluene	NA	µg/kg	-	-	-	-	-	-	-	-	-	-
dibromochloromethane	NA	µg/kg	-	-	-	-	-	-	-	-	-	-
,2-Dibromo-3-Chloropropane	NA	µg/kg	-	-	-	-	-	-	-	-	-	-
1,2-Dibromoethane	NA	µg/kg	-	-	-	-	-	-	-	-	-	-
Dibromomethane	NA	µg/kg	-	-	-	-	-	-	-	-	-	-
1,2-Dichlorobenzene	NA	µg/kg	-	-	-	-	-	-	-	-	-	-
1,3-Dichlorobenzene	NA	µg/kg	-	-	-	-	-	-	-	-	-	-
1,4-Dichlorobenzene	NA	µg/kg	-	-	-	-	-	-	-	-	-	-
Dichlorodifluoromethane	NA	µg/kg	-	-	-	-	-	-	-	-	-	-
1,1-Dichloroethane	NA	µg/kg	-	-	-	-	-	-	-	-	-	-
1,2-Dichloroethane	4.9	µg/kg	-	-	-	-	-	-	-	-	-	-
1,1-Dichloroethene	NA	µg/kg	-	-	-	-	-	-	-	-	-	-
cis-1,2-Dichloroethene	NA	µg/kg	-	-	-	-	-	-	-	-	-	-
trans-1,2-Dichloroethene	NA	µg/kg	-	-	-	-	-	-	-	-	-	-
1,2-Dichloropropane	NA	µg/kg	-	-	-	-	-	-	-	-	-	-
1,3-Dichloropropane	NA	µg/kg	-	-	-	-	-	-	-	-	-	-
2,2-Dichloropropane	NA	µg/kg	-	-	-	-	-	-	-	-	-	-
1,1-Dichloropropene	NA	µg/kg	-	-	-	-	-	-	-	-	-	-
cis-1,3-Dichloropropene	NA	µg/kg	-	-	-	-	-	-	-	-	-	-
trans-1,3-Dichloropropene	NA	µg/kg	-	-	-	-	-	-	-	-	-	-
Ehtylbenzene	2900	µg/kg	30	934	<26	2,263	<27	<26	<26	<27	<26	<27
Hexachlorobutadiene	NA	µg/kg	-	-	-	-	-	-	-	-	-	-
Isopropylbenzene	NA	µg/kg	-	-	-	-	-	-	-	-	-	-
P-Isopropyltoluene	NA	µg/kg	-	-	-	-	-	-	-	-	-	-
Methyl Tert Butyl Ether	NA	µg/kg	<26	<205	<26	<211	<27	<26	<26	<27	<26	<27
Methylene Chloride	NA	µg/kg	-	-	-	-	-	-	-	-	-	-
Naphthalene	NA	µg/kg	-	-	-	-	-	-	-	-	-	-
n-Propylbenzene	NA	µg/kg	-	-	-	-	-	-	-	-	-	-
Styrene	NA	µg/kg	-	-	-	-	-	-	-	-	-	-
Tetrachloroethene	NA	µg/kg	-	-	-	-	-	-	-	-	-	-
1,1,1,2-Tetrachloroethane	NA	µg/kg	-	-	-	-	-	-	-	-	-	-
1,1,2,2-Tetrachloroethane	NA	µg/kg	-	-	-	-	-	-	-	-	-	-
Toluene	1500	µg/kg	51	51	<26	**26,744**	<27	<26	<26	<27	<26	<27
1,2,3-Trichlorobenzene	NA	µg/kg	-	-	-	-	-	-	-	-	-	-
1,2,4-Trichlorobenzene	NA	µg/kg	-	-	-	-	-	-	-	-	-	-
1,1,1-Trichloroethane	NA	µg/kg	-	-	-	-	-	-	-	-	-	-
1,1,2-Trichloroethane	NA	µg/kg	-	-	-	-	-	-	-	-	-	-
Trichloroethene	NA	µg/kg	-	-	-	-	-	-	-	-	-	-
Trichlorofluoromethane	NA	µg/kg	-	-	-	-	-	-	-	-	-	-
1,2,3-Trichloropropane	NA	µg/kg	-	-	-	-	-	-	-	-	-	-
1,2,4-Trimethylbenzene	NA	µg/kg	<26	11,396	<26	73,361	<27	<26	<26	<27	<26	<27
1,3,5-Trimethylbenzene	NA	µg/kg	<26	3,008	<26	23,937	<27	<26	<26	<27	<26	<27
Vinyl Chloride	NA	µg/kg	-	-	-	-	-	-	-	-	-	-
Total Xylenes	4100	µg/kg	<65	**5,569**	<26	**67,536**	<27	<26	<26	<27	<26	<27

NA = Not Applicable - = Not Analyzed ND = Analyzed but not detected
RCL = Residual Contaminant Level **Bold** = RCL Exceedence

Note: PAH RCL values were obtained from Table 1 (Non-industrial Direct Contact Pathway) in the Soil Cleanup Levels for Polycyclic Aromatic Hydrocarbons (PAHs) Interim Guidance Publication RR-519-97.

F:\ANDY\colonial\1136closure\[1136soil.xls]MW7 to MW10

Table 1c Continued
Soil Sample Analysis Summary
Colonial Standard
811 Chestnut Street
Wisconsin Rapids, WI 54494

Well/Boring/Geoprobe:			MW-7	MW-7	MW-8	MW-8	MW-9	MW-9	B-1	B-1	MW-10	MW-10
Sample Top :			7.5	12.5	7.5	12.5	7.5	12.5	10.0	15.0	5.0	12.5
Sample Bottom :			9.5	14.5	9.5	14.5	9.5	14.5	12.0	17.0	7.0	14.5
RCL			11-May-99	11-May-99	11-May-99	11-May-99	11-May-99	11-May-99	11-May-99	11-May-99	12-May-99	12-May-99
PAH PARAMETERS	-	-	-	-	-	-	-	-	-	-	-	-
Acenaphthene	3,800	µg/kg	ND	ND	ND	ND	ND	ND	ND	ND	ND	ND
Acenaphthylene	700	µg/kg	ND	ND	ND	ND	ND	ND	ND	ND	ND	ND
Anthracene	3,000,000	µg/kg	ND	ND	ND	ND	ND	ND	5.07	5.55	ND	ND
Benzo(a)Anthracene	1,700	µg/kg	ND	ND	ND	ND	ND	ND	6.19	7.73	ND	ND
Benzo(a)Pyrene	4,800	µg/kg	ND	ND	ND	ND	ND	ND	6.21	9.8	ND	ND
Benzo(b)Fluoranthene	360,000	µg/kg	ND	ND	ND	ND	ND	ND	5.82	10.2	ND	ND
Benzo(ghi)Perylene	6,800,000	µg/kg	ND	ND	ND	ND	ND	ND	ND	8.77	ND	ND
Benzo(k)Fluoranthene	870,000	µg/kg	ND	ND	ND	ND	ND	ND	ND	9.2	ND	ND
Chrysene	3,700	µg/kg	ND	ND	ND	ND	ND	ND	8.66	14.3	ND	ND
Dibenzo(ah)anthracene	3,800	µg/kg	ND	ND	ND	ND	ND	ND	ND	ND	ND	ND
Fluoranthene	500,000	µg/kg	ND	ND	ND	ND	ND	3.77	40.3	54.1	ND	2.85
Fluorene	100,000	µg/kg	ND	ND	ND	72.2	ND	ND	ND	ND	ND	ND
Indeno(1,2,3-cd)Pyrene	680,000	µg/kg	ND	ND	ND	ND	ND	ND	ND	ND	ND	ND
Methyl-1-Naphthalene	2,300	µg/kg	ND	107.0	ND	1,940	ND	ND	ND	ND	ND	ND
Methyl-2-Naphthalene	2,000	µg/kg	ND	198.0	ND	3,910	ND	ND	ND	ND	ND	ND
Naphthalene	400	µg/kg	ND	7.14	ND	637	ND	ND	ND	ND	ND	ND
Phenanthrene	180	µg/kg	ND	17.7	ND	ND	ND	ND	1.14	13.9	ND	ND
Pyrene	8,700,000	µg/kg	ND	ND	ND	ND	ND	ND	6.44	6.06	ND	ND

NA = Not Applicable
RCL = Residual Contaminant Level
- = Not Analyzed
Bold = RCL Exceedence
ND = Analyzed but not detected

Note: PAH RCL values were obtained from Table 1 (Non-industrial Direct Contact Pathway) in the Soil Cleanup Levels for Polycyclic Aromatic Hydrocarbons (PAHs) Interim Guidance Publication RR-519-97.

F:\ANDY\colonial\1136closure\[1136soil.xls]mor MW7 to MW10

Table 1b
Soil Sample Analysis Summary
Colonial Standard
811 Chestnut Street
Wisconsin Rapids, WI 54494

Well/Boring/Geoprobe:			B3/MW2	B3/MW2	B4/MW3	B4/MW3	B5/MW4	B5/MW4	B6/MW5	B6/MW5	B6/PZ1	B6/PZ1
Sample Top :			7.5	10.0	5.0	10.0	2.5	10.0	7.5	12.5	10.0	12.5
Sample Bottom :			9.5	12.0	7.0	12.0	4.5	12.0	9.5	14.5	12.0	13.5
	RCL		18-Nov-98	18-Nov-98	18-Nov-98	18-Nov-98	19-Nov-98	19-Nov-98	19-Nov-98	19-Nov-98	18-Nov-98	18-Nov-98
GRO	100	mg/kg	ND	ND	ND	ND	ND	ND	ND	4.9	ND	**9,500**
DRO	100	mg/kg	7	3.5	2.4	1.2	ND	ND	ND	ND	2.6	**1,600**
-	-	-	-	-	-	-	-	-	-	-	-	-
VOC PARAMETERS	-	-	-	-	-	-	-	-	-	-	-	-
Benzene	5.5	µg/kg	ND	ND	ND	ND	ND	ND	ND	ND	ND	**26,000**
Bromobenzene	NA	µg/kg	ND	ND	ND	ND	ND	ND	ND	ND	ND	ND
Bromoform	NA	µg/kg	ND	ND	ND	ND	ND	ND	ND	ND	ND	ND
Bromochloromethane	NA	µg/kg	ND	ND	ND	ND	ND	ND	ND	ND	ND	ND
Bromodichloromethane	NA	µg/kg	ND	ND	ND	ND	ND	ND	ND	ND	ND	ND
Bromomethane	NA	µg/kg	80	77	68	87	84	97	100	88	77	18,000
n-Butylbenzene	NA	µg/kg	ND	ND	ND	ND	ND	ND	ND	ND	ND	230,000
sec-Butylbenzene	NA	µg/kg	ND	ND	ND	ND	ND	ND	ND	ND	ND	51,000
tert-Butylbenzene	NA	µg/kg	ND	ND	ND	ND	ND	ND	ND	ND	ND	ND
Carbon Tetrachloride	NA	µg/kg	ND	ND	ND	ND	ND	ND	ND	ND	ND	ND
Chlorobenzene	NA	µg/kg	ND	ND	ND	ND	ND	ND	ND	ND	ND	ND
Chloroethane	NA	µg/kg	ND	ND	ND	ND	ND	ND	ND	ND	ND	ND
Chloroform	NA	µg/kg	ND	ND	ND	ND	ND	ND	ND	ND	ND	ND
Chloromethane	NA	µg/kg	37	44	32	52	47	64	74	58	41	8,600
2-Chlorotoluene	NA	µg/kg	ND	ND	ND	ND	ND	ND	ND	ND	ND	ND
4-Chlorotoluene	NA	µg/kg	ND	ND	ND	ND	ND	ND	ND	ND	ND	ND
dibromochloromethane	NA	µg/kg	ND	ND	ND	ND	ND	ND	ND	ND	ND	ND
ibromo-3-Chloropropane	NA	µg/kg	ND	ND	ND	ND	ND	ND	ND	ND	ND	ND
1,2-Dibromoethane	NA	µg/kg	ND	ND	ND	ND	ND	ND	ND	ND	ND	ND
Dibromomethane	NA	µg/kg	ND	ND	ND	ND	ND	ND	ND	ND	ND	ND
1,2-Dichlorobenzene	NA	µg/kg	ND	ND	ND	ND	ND	ND	ND	ND	ND	ND
1,3-Dichlorobenzene	NA	µg/kg	ND	ND	ND	ND	ND	ND	ND	ND	ND	ND
1,4-Dichlorobenzene	NA	µg/kg	ND	ND	ND	ND	ND	ND	ND	ND	ND	ND
Dichlorodifluoromethane	NA	µg/kg	10	10	ND	ND	ND	ND	ND	ND	8	27,000
1,1-Dichloroethane	NA	µg/kg	ND	ND	ND	ND	ND	ND	ND	ND	ND	ND
1,2-Dichloroethane	4.9	µg/kg	ND	ND	ND	ND	ND	ND	ND	ND	ND	ND
1,1-Dichloroethene	NA	µg/kg	ND	ND	ND	ND	ND	ND	ND	ND	ND	ND
cis-1,2-Dichloroethene	NA	µg/kg	ND	ND	ND	ND	ND	ND	ND	ND	ND	ND
trans-1,2-Dichloroethene	NA	µg/kg	ND	ND	ND	ND	ND	ND	ND	ND	ND	ND
1,2-Dichloropropane	NA	µg/kg	ND	ND	ND	ND	ND	ND	ND	ND	ND	ND
1,3-Dichloropropane	NA	µg/kg	ND	ND	ND	ND	ND	ND	ND	ND	ND	ND
2,2-Dichloropropane	NA	µg/kg	ND	ND	ND	ND	ND	ND	ND	ND	ND	ND
1,1-Dichloropropene	NA	µg/kg	ND	ND	ND	ND	ND	ND	ND	ND	ND	ND
cis-1,3-Dichloropropene	NA	µg/kg	ND	ND	ND	ND	ND	ND	ND	ND	ND	ND
ans-1,3-Dichloropropene	NA	µg/kg	ND	ND	ND	ND	ND	ND	ND	ND	ND	ND
Ehtylbenzene	2900	µg/kg	ND	13	ND	ND	ND	ND	ND	ND	ND	**130,000**
Hexachlorobutadiene	NA	µg/kg	ND	ND	ND	ND	ND	ND	ND	ND	ND	ND
Isopropylbenzene	NA	µg/kg	ND	ND	ND	ND	ND	ND	ND	ND	ND	44,000
P-Isopropyltoluene	NA	µg/kg	ND	ND	ND	ND	ND	ND	ND	ND	ND	4,600
Methyl Tert Butyl Ether	NA	µg/kg	79	ND	ND	ND	ND	ND	ND	ND	ND	ND
Methylene Chloride	NA	µg/kg	370	33	100	41	45	15	40	17	27	66,000
Naphthalene	NA	µg/kg	ND	ND	ND	ND	ND	ND	ND	ND	ND	81,000
n-Propylbenzene	NA	µg/kg	ND	7	ND	ND	ND	ND	ND	ND	ND	190,000
Styrene	NA	µg/kg	ND	ND	ND	ND	ND	ND	ND	ND	ND	9,000
Tetrachloroethene	NA	µg/kg	40	34	ND	ND	ND	ND	ND	ND	ND	ND
1,1,2-Tetrachloroethane	NA	µg/kg	ND	ND	ND	ND	ND	ND	ND	ND	ND	ND
1,2,2-Tetrachloroethane	NA	µg/kg	ND	ND	ND	ND	ND	ND	ND	ND	ND	ND
Toluene	1500	µg/kg	22	24	29	36	24	19	22	20	19	**550,000**
1,2,3-Trichlorobenzene	NA	µg/kg	ND	ND	ND	ND	ND	ND	ND	ND	ND	ND
1,2,4-Trichlorobenzene	NA	µg/kg	ND	ND	ND	ND	ND	ND	ND	ND	ND	ND
1,1,1-Trichloroethane	NA	µg/kg	ND	ND	ND	ND	ND	ND	ND	ND	ND	ND
1,1,2-Trichloroethane	NA	µg/kg	ND	ND	ND	ND	ND	ND	ND	ND	ND	ND
Trichloroethene	NA	µg/kg	ND	ND	ND	ND	ND	ND	ND	ND	ND	ND
Trichlorofluoromethane	NA	µg/kg	ND	ND	ND	ND	ND	ND	ND	ND	ND	ND
1,2,3-Trichloropropane	NA	µg/kg	ND	ND	ND	ND	ND	ND	ND	ND	ND	ND
1,2,4-Trimethylbenzene	NA	µg/kg	ND	ND	ND	ND	ND	ND	ND	ND	ND	740,000
1,3,5-Trimethylbenzene	NA	µg/kg	ND	ND	ND	ND	ND	ND	ND	ND	ND	230,000
Vinyl Chloride	NA	µg/kg	ND	ND	ND	ND	ND	ND	ND	ND	ND	ND
Total Xylenes	4100	µg/kg	22	33	ND	ND	19	ND	ND	ND	ND	**700,000**

NA = Not Applicable - = Not Analyzed ND = Analyzed but not detected
RCL = Residual Contaminant Level **Bold** = RCL Exceedence
Note: PAH RCL values were obtained from Table 1 (Non-industrial Direct Contact Pathway) in the Soil Cleanup Levels for Polycyclic Aromatic Hydrocarbons (PAHs) Interim Guidance Publication RR-519-97.

F:\ANDY\colonial\1136closure\[1136soil.xls]MW2 to PZ1

Table 1b Continued
Soil Sample Analysis Summary
Colonial Standard
811 Chestnut Street
Wisconsin Rapids, WI 54494

Well/Boring/Geoprobe:			B3/MW2	B3/MW2	B4/MW3	B4/MW3	B5/MW4	B5/MW4	B6/MW5	B6/MW5	B6/PZ1	B6/PZ1
Sample Top :			7.5	10.0	5.0	10.0	2.5	10.0	7.5	12.5	10.0	12.5
Sample Bottom :			9.5	12.0	7.0	12.0	4.5	12.0	9.5	14.5	12.0	13.5
	RCL		18-Nov-98	18-Nov-98	18-Nov-98	18-Nov-98	19-Nov-98	19-Nov-98	19-Nov-98	19-Nov-98	18-Nov-98	18-Nov-98
PAH PARAMETERS	-	-	-	-	-	-	-	-	-	-	-	-
Acenaphthene	3,800	µg/kg	ND	ND	ND	ND	ND	ND	ND	ND	ND	ND
Acenaphthylene	700	µg/kg	ND	ND	ND	ND	ND	ND	ND	39	ND	**17,000**
Anthracene	3,000,000	µg/kg	ND	ND	ND	ND	ND	ND	ND	ND	ND	330
Benzo(a)Anthracene	1,700	µg/kg	ND	ND	ND	ND	ND	ND	ND	ND	ND	ND
Benzo(a)Pyrene	4,800	µg/kg	ND	ND	ND	ND	ND	ND	ND	ND	ND	ND
Benzo(b)Fluoranthene	360,000	µg/kg	ND	ND	ND	ND	ND	8.2	ND	3.2	ND	54
Benzo(ghi)Perylene	6,800,000	µg/kg	ND	ND	ND	ND	ND	ND	ND	ND	ND	ND
Benzo(k)Fluoranthene	870,000	µg/kg	ND	ND	ND	ND	ND	ND	ND	ND	ND	51
Chrysene	3,700	µg/kg	ND	ND	ND	ND	ND	ND	ND	ND	ND	43
Dibenzo(ah)anthracene	3,800	µg/kg	ND	ND	ND	ND	ND	ND	ND	ND	ND	ND
Fluoranthene	500,000	µg/kg	ND	ND	ND	ND	ND	ND	ND	ND	ND	150
Fluorene	100,000	µg/kg	ND	ND	ND	ND	ND	ND	ND	3.4	ND	860
Indeno(1,2,3-cd)Pyrene	680,000	µg/kg	ND	ND	ND	ND	ND	ND	ND	ND	ND	ND
Methyl-1-Naphthalene	2,300	µg/kg	ND	ND	ND	ND	ND	ND	ND	ND	ND	**46,000**
Methyl-2-Naphthalene	2,000	µg/kg	ND	ND	ND	ND	ND	ND	ND	ND	ND	**30,000**
Naphthalene	400	µg/kg	ND	ND	ND	ND	ND	ND	ND	ND	ND	**31,000**
Phenanthrene	180	µg/kg	ND	ND	ND	ND	ND	ND	ND	ND	ND	**690**
Pyrene	8,700,000	µg/kg	ND	2.7	ND	3.4	ND	ND	ND	ND	4.8	130

NA = Not Applicable - = Not Analyzed ND = Analyzed but not detected
RCL = Residual Contaminant Level **Bold** = RCL Exceedence

Note: PAH RCL values were obtained from Table 1 (Non-industrial Direct Contact Pathway) in the Soil Cleanup Levels for Polycyclic Aromatic Hydrocarbons (PAHs) Interim Guidance Publication RR-519-97.

F:\ANDY\colonial\1136closure\[1136soil.xls]mor MW2 to PZ1

J:\DRAFTING\1136COLO\1136GW_072804.dwg

REI
CIVIL & ENVIRONMENTAL ENGINEERING, SURVEYING

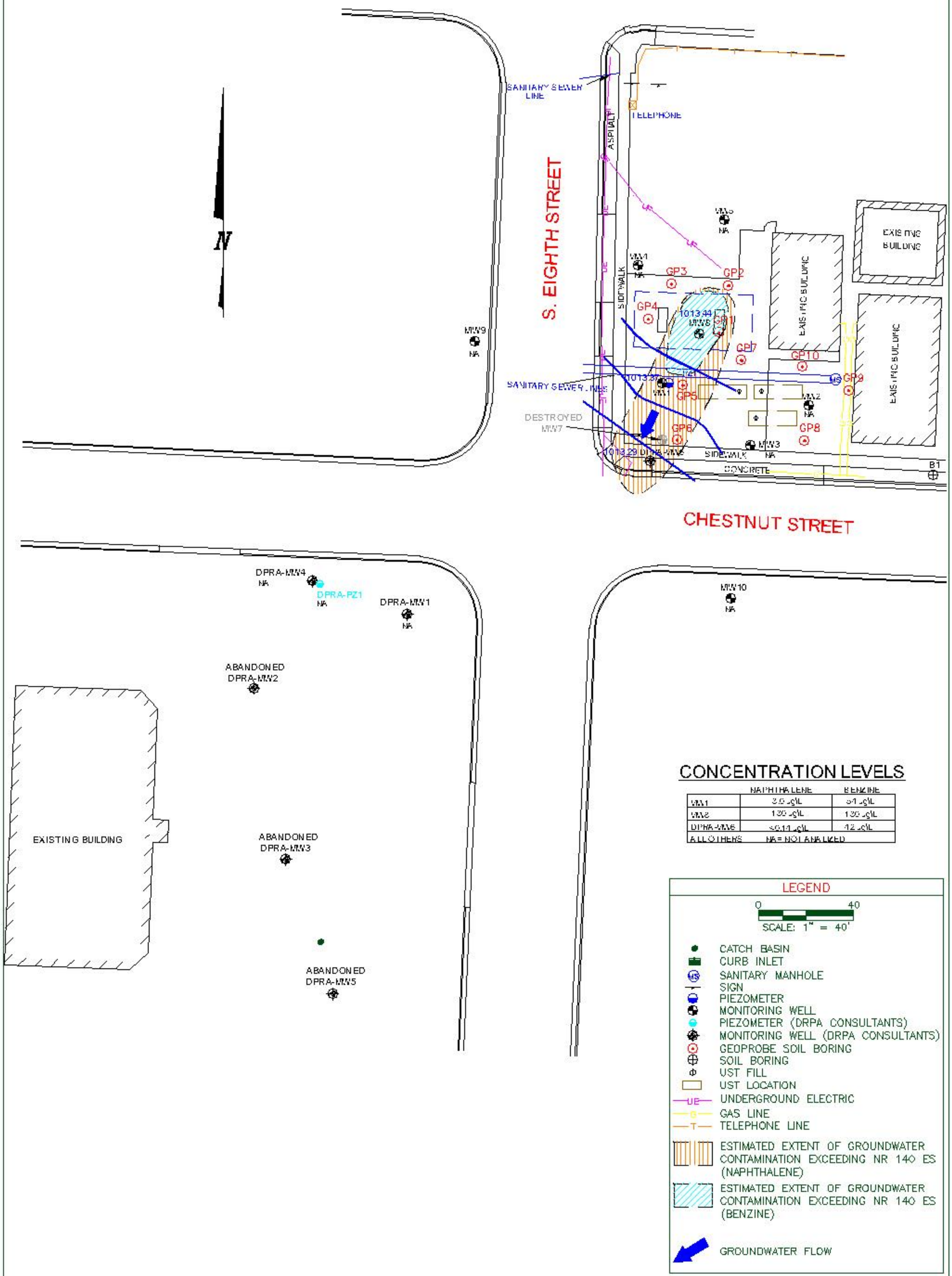

CONCENTRATION LEVELS

	NAPHTHALENE	BENZINE
MW1	3.0 µg/L	54 µg/L
MW2	130 µg/L	130 µg/L
DPRA-MW6	<0.14 µg/L	12 µg/L
ALL OTHERS	NA = NOT ANALYZED	

COLONIAL STANDARD
811 CHESTNUT STREET
WISCONSIN RAPIDS, WISCONSIN

FIGURE 4: GROUNDWATER CONTOURS & ESTIMATED EXTENT OF GROUNDWATER CONTAMINATION EXCEEDING NR 140 ES–BENZENE & NAPHTALENE (7/28/04)

PROJECT No.	PREPARED BY:	DATE:
#1136	TJR	3/31/05

Table 3
Groundwater Level Data
Colonial Standard
811 Chestnut Street
Wisconsin Rapids, Wisconsin

Depth To Water (feet) below Reference Elevation

Date	MW1	MW2	MW3	MW4	MW5	MW7	MW8	MW9	MW10	PZ1	DPRA MW1	DPRA MW2	DPRA MW3	DPRA MW4	DPRA MW5	DPRA MW6	DPRA PZ1
20-Nov-98	14.49	14.88	14.51	14.62	15.01					14.48						14.12	
18-Feb-99	15.03	15.45	15.07	15.14	15.61					15.40							
18-May-99	14.43	14.83	14.46	14.55	15.01	14.33	14.68	14.45	14.32	14.44	13.96	13.94	14.55	16.39	13.84	14.03	14.99
27-Jul-99	13.98	14.41	14.02	14.09	14.56	15.87	14.22	13.96	13.89	13.98	13.40	13.38	14.01	14.42	13.31		15.17
06-Jun-02	14.03	14.44	14.08	14.15	14.61	Destroyed	14.27	14.04	13.94	14.03	13.57	Abandoned	Abandoned	14.61	Abandoned	13.66	15.45
24-Sep-02	14.47	14.91	14.53	14.58	15.05	Destroyed	14.74	14.48	14.40	14.48	14.01	Abandoned	Abandoned	15.03	Abandoned	14.10	16.47
09-Dec-02	14.57	14.99	14.61	14.68	15.13	Destroyed	14.83	14.58	14.48	14.58	14.13	Abandoned	Abandoned	15.17	Abandoned	14.19	15.49
03-Apr-03	15.18	15.58	15.20	15.32	15.78	Destroyed	15.46	15.22	15.05	15.19	14.75	Abandoned	Abandoned	15.76	Abandoned	16.80	
04-Jun-03	14.44					Destroyed	14.21					Abandoned	Abandoned		Abandoned	14.05	
03-Nov-03	13.91						13.77									13.58	
28-Jul-04	13.53						13.79									13.16	

Measuring Point Elevations

Elevations Referenced to a U.S.G.S. Benchmark (feet MSL)

1,026.90	1,027.42	1,026.98	1,027.05	1,027.62	1,026.77	1,027.23	1,026.75	1,026.76	1,026.91	1,025.99	1,025.81	1,026.43		1,025.59	1,026.45	1,026.38

Ground Surface Elevations

1,027.28	1,027.68	1,027.24	1,027.44	1,027.95	1,027.19	1,027.67	1,027.16	1,027.08	1,027.27	1,026.49	1,026.31	1,026.93		1,026.09	1,027.09	1,026.88

Depth To Water (feet) below Ground Surface

Average	14.89	15.20	14.82	15.03	15.43	3.78	11.82	11.25	11.08	14.93	14.47	4.40	4.58	15.23	4.38	13.26	16.01
Maximum	15.56	15.84	15.46	15.71	16.11	16.29	15.90	15.63	15.37	15.76	15.25	14.44	15.05	16.39	14.34	17.44	16.97
Minimum	14.36	14.67	14.28	14.48	14.89	0.42	0.44	0.41	0.32	14.34	13.90	0.50	0.50	14.42	0.50	0.64	15.49
Range	1.20	1.17	1.18	1.23	1.22	15.87	15.46	15.22	15.05	1.42	1.35	13.94	14.55	1.97	13.84	16.80	1.48

Water Level Elevation (feet MSL)

Date	MW1	MW2	MW3	MW4	MW5	MW7	MW8	MW9	MW10	PZ1	DPRA MW1	DPRA MW2	DPRA MW3	DPRA MW4	DPRA MW5	DPRA MW6	DPRA PZ1
20-Nov-98	1012.41	1012.54	1012.47	1012.43	1012.61					1012.43						1012.33	
18-Feb-99	1011.87	1011.97	1011.91	1011.91	1012.01					1011.51							
18-May-99	1012.47	1012.59	1012.52	1012.50	1012.61	1012.44	1012.55	1012.30	1012.44	1012.47	1012.03	1011.87	1011.88		1011.75	1012.42	1011.39
27-Jul-99	1012.92	1013.01	1012.96	1012.96	1013.06	1010.90	1013.01	1012.79	1012.87	1012.93	1012.59	1012.43	1012.42		1012.28		1011.21
06-Jun-02	1012.87	1012.98	1012.90	1012.90	1013.01	Destroyed	1012.96	1012.71	1012.82	1012.88	1012.42	Abandoned	Abandoned		Abandoned	1012.79	1010.93
24-Sep-02	1012.43	1012.51	1012.45	1012.47	1012.57	Destroyed	1012.49	1012.27	1012.36	1012.43	1011.98	Abandoned	Abandoned		Abandoned	1012.35	1009.91
09-Dec-02	1012.33	1012.43	1012.37	1012.37	1012.49	Destroyed	1012.40	1012.17	1012.28	1012.33	1011.86	Abandoned	Abandoned		Abandoned	1012.26	1010.89
03-Apr-03	1011.72	1011.84	1011.78	1011.73	1011.84	Destroyed	1011.77	1011.53	1011.71	1011.72	1011.24	Abandoned	Abandoned		Abandoned	1009.65	Frozen
04-Jun-03	1012.46	NM	NM	NM	NM	Destroyed	1013.02	NM	NM	NM	NM	Abandoned	Abandoned		Abandoned	1012.40	NM
03-Nov-03	1012.99						1013.46									1012.87	
28-Jul-04	1013.37						1013.44									1013.29	

NM - Not Measured

REI
CIVIL & ENVIRONMENTAL
ENGINEERING, SURVEYING

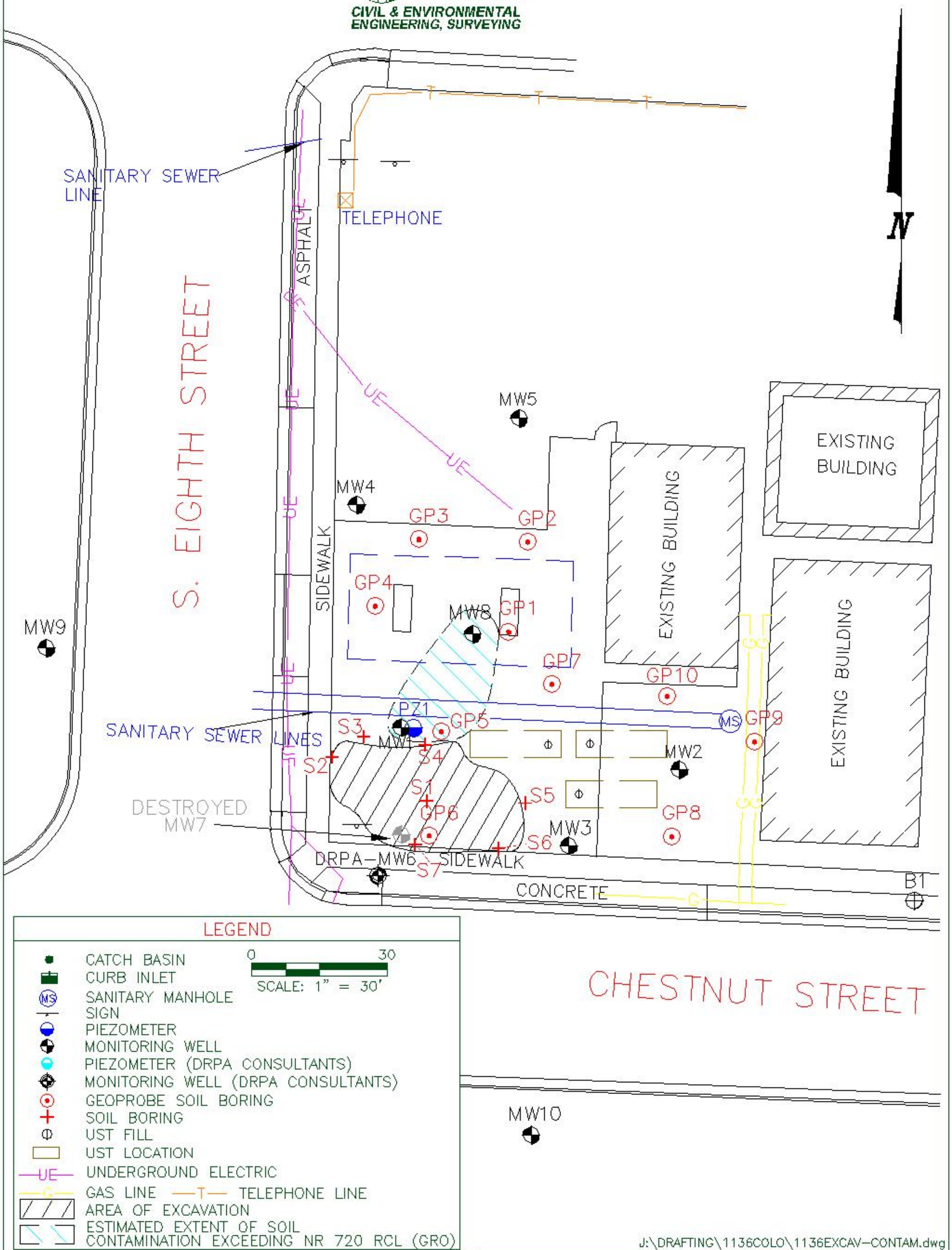

J:\DRAFTING\1136COLO\1136EXCAV-CONTAM.dwg

COLONIAL STANDARD
811 CHESTNUT STREET
WISCONSIN RAPIDS, WISCONSIN

FIGURE 2 : AREA OF EXCAVATION & RESIDUAL SOIL CONTAMINATION

PROJECT NO.	DRAWN BY:	DATE:
1136	TJR	7/14/03

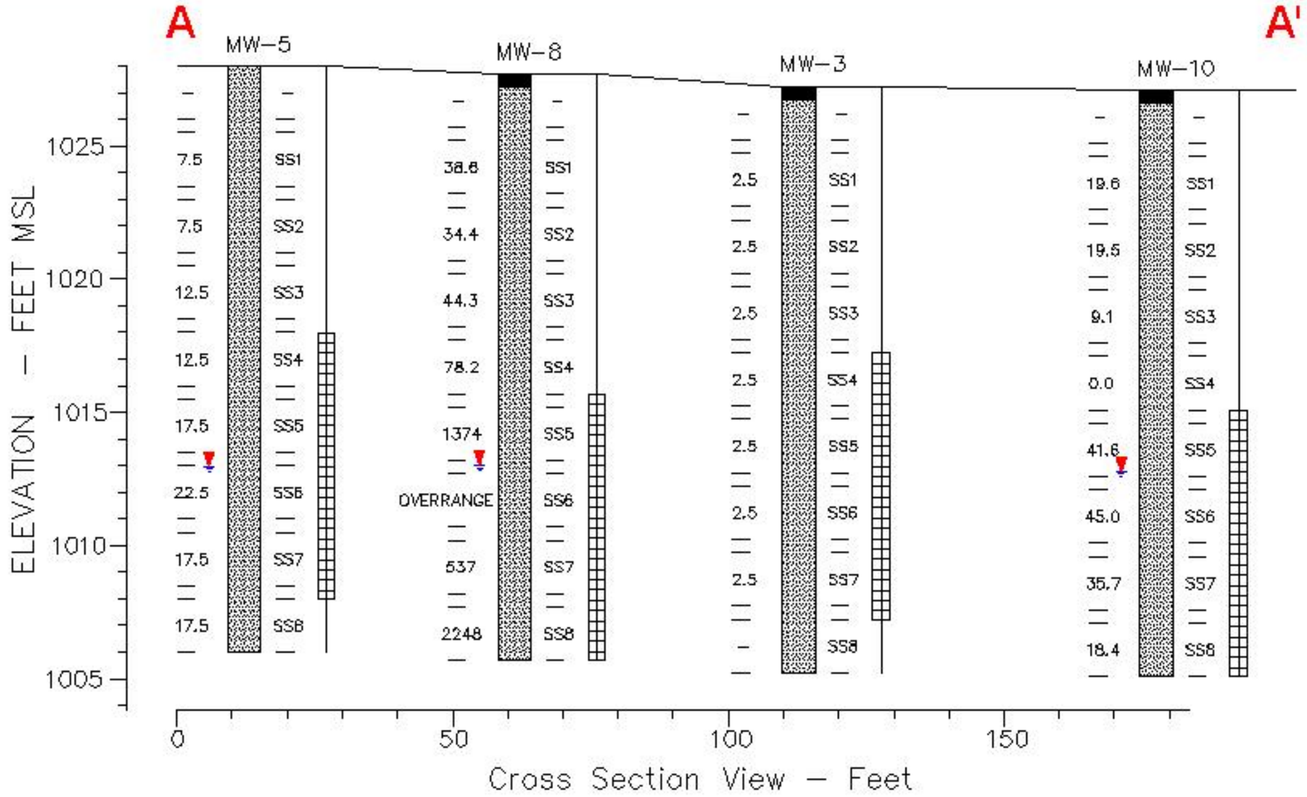

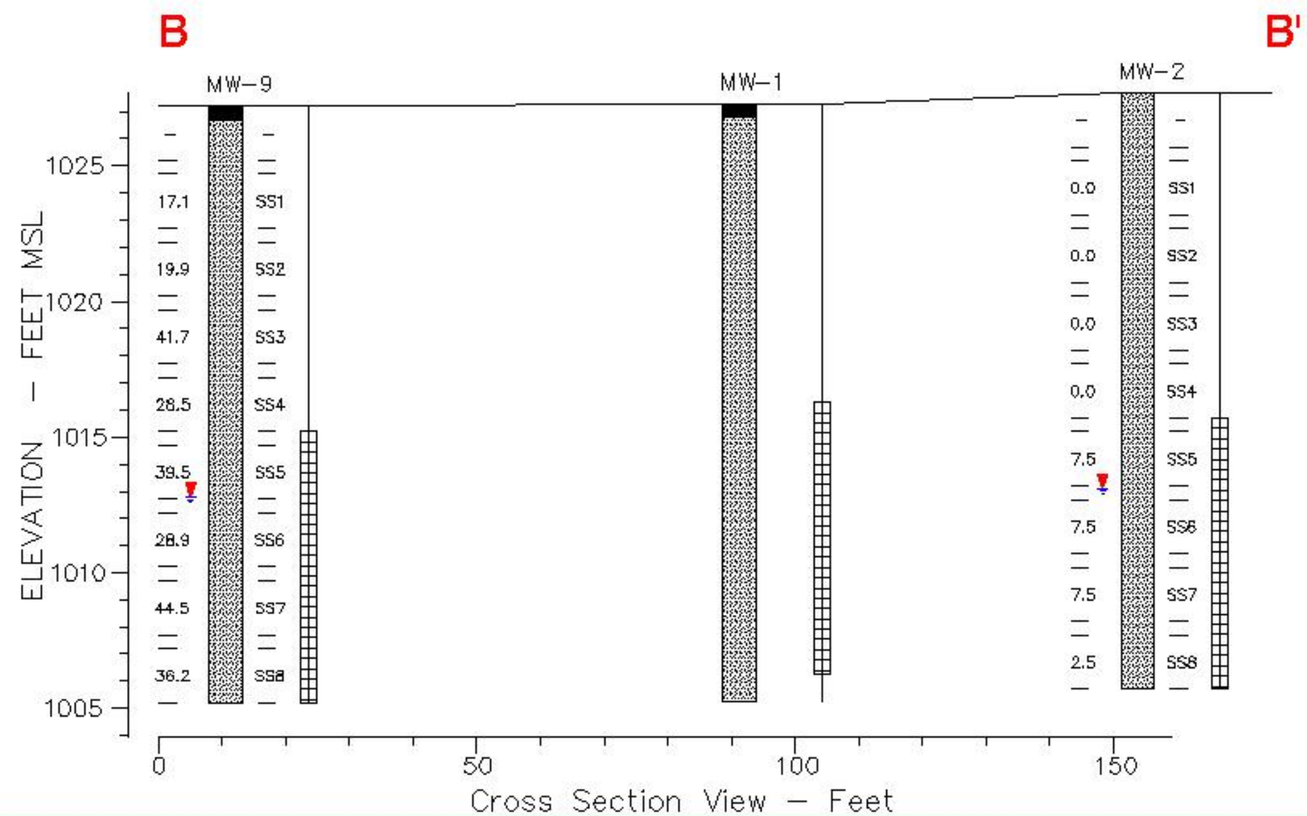

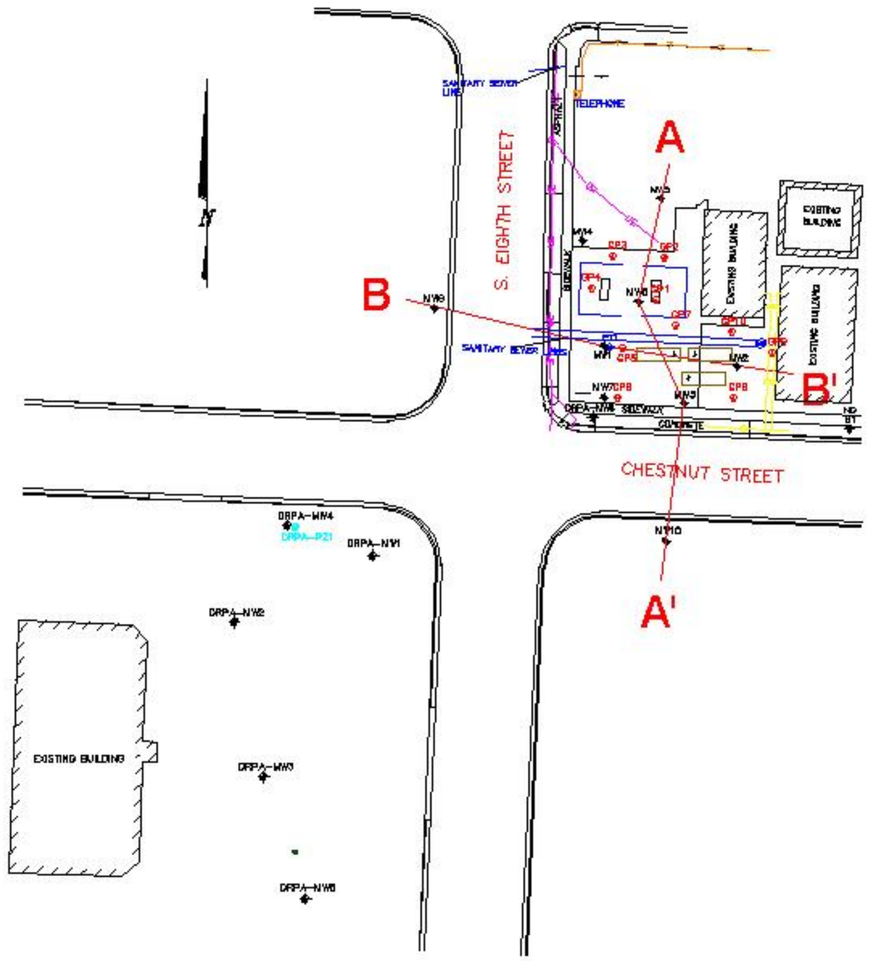

(CO)-CONCRETE

(SP)-POORLY GRADED SANDS, LITTLE OR NO FINES (GRAIN SIZE IS UNIFORM)

REI
CIVIL & ENVIRONMENTAL ENGINEERING, SURVEYING

COLONIAL STANDARD
811 CHESTNUT STREET
WISCONSIN RAPIDS, WISCONSIN

FIGURE 3 : CROSS-SECTION A-A'; B-B'

PROJECT No.	DRAWN BY:	DATE:
#1136	DDD	01/17/2000

J:\DRAFTING\1136COLO\1136XSEC.DWG

June 30, 2003

Re: Colonial Standard
WDNR UID #03-72-090720
PECFA Claim # 54494-4904-11
811 Chestnut Street
Wisconsin Rapids, WI 54494

Lots 30 & Lot 28 of East Side Assessor's Plat No. 31. City of Wisconsin Rapids, Wood County, Wisconsin.

I have reviewed the above referenced legal description, and hereby certify that it is correct for the Colonial Standard site.

Brian Delaney 7-10-03

Brian A. Delaney Date

June 30, 2003

Brian Delaney
All In One Stop, LLC
811 Chestnut Street
Wisconsin Rapids, WI 54494

Re: Former Colonial Standard
811 Chestnut Street
Wisconsin Rapids, WI 54494
WDNR # 03-72-090720
PECFA Claim # 54494-4904-11

Dear Mr. Delaney:

This letter is to inform you that the above referenced site is being submitted for closure to the Wisconsin Department of Natural Resources (WDNR). Residual soil and groundwater contamination is present at the site, and will be recorded with the Wisconsin Department of Natural Resources (WDNR) through a geographic information systems (GIS) listing. This letter is notification to you as owner of the above listed property, and is a requirement of the GIS process.

Groundwater contamination appears to have originated at the subject property at 811 Chestnut Street in Wisconsin Rapids. The levels of gasoline range organics in the soil and levels of benzene, trimethylbenzenes, toluene, and naphthalene in the groundwater on your property are above the state soil residual contaminant levels found in chapter NR 720 and groundwater enforcement standards found in chapter NR 140, Wisconsin Administrative Code. However, the environmental consultants who have investigated this contamination have informed me that the majority of soil contamination has been removed, and the groundwater contaminant plume is stable or receding and will naturally degrade over time. I believe that allowing natural attenuation to complete the cleanup at this site will meet the requirements for case closure that are found in Chapter NR 726 and Chapter COMM 46, Wisconsin Administrative Code, and I will be requesting that the WDNR accept natural attenuation as the final remedy for this site and grant case closure. Closure means that the Department will not be requiring any further investigation or cleanup action to be taken, other than the reliance on natural attenuation.

The WDNR will not review my closure request for at least 30 days after the date of this letter. As an affected property owner, you have a right to contact the Department to provide any technical information to Commerce that is relevant to this closure request, you should mail that information to: *Tom Hvizdak, WDNR, 473 Griffith Avenue, Wisconsin Rapids, WI 54494-7859.*

If this case is closed, the Former Colonial Standard property where the soil contamination exceeds Chapter NR 720 Residual Contaminant levels and groundwater contamination exceeds Chapter NR 140 groundwater enforcement standards will be listed on the Department of Natural Resources' geographic information system (GIS) Registry of Closed Remediation Sites. The

information on the GIS Registry includes maps showing the location of properties in Wisconsin where soil and groundwater contamination above chapter NR 720 RCLs and NR 140 enforcement standards was found at the time that the case was closed. This GIS Registry will be available to the general public on the Department of Natural Resources' internet web site.

Once the WDNR makes a decision on my closure request, it will be documented in a letter. If the WDNR grants closure, you may obtain a copy of this letter from my consultant, by writing to the agency address given above, or by accessing the DNR GIS Registry of Closed Remediation Sites on the internet at www.dnr.state.wi.us/org/at/et/geo/. A copy of the closure letter is included as part of the site file on the GIS Registry of Closed Remediation Sites.

Please sign where indicated and forward to Andrew Delforge, 4080 North 20th Avenue, Wausau, WI 54401. If you need more information, you may contact my consultant – Andrew Delforge at REI at 4080 North 20th Avenue, Wausau, WI 54401, (715) 675-9784, or Tom Hvizdak at the WDNR, 473 Griffith Avenue, Wisconsin Rapids, WI 54494-7859 (715) 421-7850.

Sincerely,

Kim Marth

Kim Marth

Received by (date) 7-10-03

Brian Delaney

Brian Delaney

CC: Tom Hvizdak, WDNR
Andrew Delforge, REI

JUN 15 2003

REI

CIVIL & ENVIRONMENTAL ENGINEERING, SURVEYING

Transportation • Municipal • Site Development • GPS
Remediation • Environmental Assessments • Emergency Response • Safety

July 14, 2003

David Laspa, P.E.
City of Wisconsin Rapids Engineering Department
444 West Grand Avenue
Wisconsin Rapids, WI 54495

Subject: Former Colonial Standard
811 Chestnut Street
PECFA Claim #54494-4904-11
WDNR ID #03-72-090720

Dear Mr. Laspa:

This letter and enclosed information is to serve as notice that contaminated groundwater originating from the Former Colonial Standard property is present beneath the South 8th Street and Chestnut Street Right-of-Way at a depth of approximately 14 feet below grade. The approximate limits of groundwater contamination are shown on the enclosed figure. After a period of groundwater monitoring, and using the standards established in NR 700 and the risk criteria of NR 746, it has been established by REI that this site does not pose a significant risk to the environment and human health and no further action is necessary. Before the Wisconsin Department of Natural Resources (WDNR) will review the Closure Report, REI must acknowledge that the City of Wisconsin Rapids is aware of the associated groundwater contamination beneath South 8th Street and Chestnut Street in the event that disturbance of these soils is necessary.

Please sign both copies of this letter and return one to me. Thank you for your assistance with this project. Please call me with questions or comments at (715) 675-9784.

Sincerely,
REI

Andrew R. Delforge, P.G.
Hydrogeologist/Project Manager

David Laspa, P.E.
City of Wisconsin Rapids

J:\REIPROJ\1100-1199\1136\Letters\Other\1136ml4.doc

4080 N. 20TH AVENUE • WAUSAU, WI 54401 • TOLL FREE: 1.877.734.7745 (REI.SPIL) • TEL: 715.675.9784
FAX: 715.675.4060 • mail@REIengineering.com • www.REIengineering.com