GIS REGISTRY INFORMATION

SITE NAME:	Baltus Marshfield 76 North		
BRRTS #:	03-72-169971	**FID #** (if appropriate):	
COMMERCE #:	54449-2152-00-A		
CLOSURE DATE:	September 20, 2005		
STREET ADDRESS:	1000 N Central Ave		
CITY:	Marshfield		

SOURCE PROPERTY GPS COORDINATES (meters in WTM91 projection):	**X =**	506722		**Y =**	467022	
CONTAMINATED MEDIA:	Groundwater		Soil		Both	X
OFF-SOURCE GW CONTAMINATION >ES:			**Yes**		**No**	X
• **IF YES, STREET ADDRESS:**						
• **GPS COORDINATES** (meters in WTM91 projection):	**X =**			**Y =**		
OFF-SOURCE SOIL CONTAMINATION >Generic or Site-Specific RCL (SSRCL):	**Yes**			**No**	X	
• **IF YES, STREET ADDRESS 1:**						
• **GPS COORDINATES** (meters in WTM91 projection):	**X =**			**Y =**		
CONTAMINATION IN RIGHT OF WAY:	**Yes**			**No**	X	

DOCUMENTS NEEDED

Closure Letter, and any conditional closure letter issued or denial letter issued	X
Copy of any maintenance plan referenced in the final closure letter	
Copy of (soil or land use) deed notice *if any required as a condition of closure*	
Copy of most recent deed, including legal description, for all affected properties	X
Certified survey map or relevant portion of the recorded plat map (*if referenced in the legal description*) for all affected properties	
County Parcel ID number, *if used for county*, for all affected properties	X
Location Map that outlines all properties within contaminated site boundaries on USGS topographic map or plat map in sufficient detail to permit the parcels to be located easily. If groundwater standards are exceeded, the map must also include the location of all municipal and potable wells within 1200' of the site.	X
Detailed Site Map(s) for all affected properties, showing buildings, roads, property boundaries, contaminant sources, utility lines, monitoring wells and potable wells. This map shall also show the location of all contaminated public streets, highway and railroad rights-of-way in relation to the source property and in relation to the boundaries of groundwater contamination exceeding ch. NR 140 ESs and soil contamination exceeding ch. NR 720 generic or SSRCLs.	X
Tables of Latest Groundwater Analytical Results (no shading or cross-hatching)	X
Tables of Latest Soil Analytical Results (no shading or cross-hatching)	X
Isoconcentration map(s), *if required for site investigation (SI).* The isoconcentration map should have flow direction and extent of groundwater contamination defined. **If not available, include the latest extent of contaminant plume map.**	X
GW: Table of water level elevations, with sampling dates, and free product noted if present	X
GW: Latest groundwater flow direction/monitoring well location map (should be 2 maps if maximum variation in flow direction is greater than 20 degrees)	X
SOIL: Latest horizontal extent of contamination exceeding generic or SSRCLs, with one contour	X
Geologic cross-sections, *if required for SI*	X
RP certified statement that legal descriptions are complete and accurate	X
Copies of off-source notification letters (if applicable)	
Letter informing ROW owner of residual contamination (if applicable) (public, highway or railroad ROW)	

ENVIRONMENTAL & REGULATORY SERVICES DIVISION
BUREAU OF PECFA
2715 Post Road
Stevens Point, Wisconsin 54481-
TDD #: (608) 264-8777
Fax #: (715) 345-5269
Jim Doyle, Governor
Mary P. Burke, Secretary

commerce.wi.gov
Wisconsin
Department of Commerce

September 20, 2005

John Baltus
Baltus Oil Co Inc
407 S Chestnut Ave
PO Box 1180
Marshfield, WI 54449-1180

RE: **Final Closure**

Commerce # 54449-2152-00 WDNR BRRTS # 03-72-169971
Baltus Marshfield 76 North, 1000 N Central Ave , Marshfield

Dear Mr. Baltus:

The Wisconsin Department of Commerce (Commerce) has received all items required as conditions for closure of the site referenced above. This case is now listed as "closed" on the Commerce database and will be included on the Wisconsin Department of Natural Resources (WDNR) Geographic Information System (GIS) Registry of Closed Remediation Sites to address residual contamination. It is in your best interest to keep all documentation related to the environmental activities that were conducted.

If residual contamination is encountered in the future, it must be managed in accordance with all applicable state and federal regulations. If it is determined that any remaining contamination poses a threat, the case may be reopened and further investigation or remediation may be required.

Thank you for your efforts to bring this case to closure. If you have any questions, please contact me in writing at the letterhead address or by telephone at (715) 342-3802.

Sincerely,

Dee Zoellner
Hydrogeologist
Site Review Section

cc: Cindy Zelenka, Central Wisconsin Engineers & Architects Inc
Case File

ENVIRONMENTAL & REGULATORY SERVICES DIVISION
BUREAU OF PECFA
2715 Post Road
Stevens Point, Wisconsin 54481-
TDD #: (608) 264-8777
Fax #: (715) 345-5269
Jim Doyle, Governor
Mary P. Burke, Secretary

commerce.wi.gov
Wisconsin
Department of Commerce

August 5, 2005

John Baltus
Baltus Oil Co Inc
407 S Chestnut Ave
PO Box 1180
Marshfield, WI 54449-1180

RE: **Conditional Case Closure**

Commerce # 54449-2152-00 WDNR BRRTS # 03-72-169971
Baltus Marshfield 76 North, 1000 N Central Ave , Marshfield

Dear Mr. Baltus:

The Wisconsin Department of Commerce (Commerce) has reviewed the request for case closure prepared by your consultant, Central Wisconsin Engineers & Architects Inc, for the site referenced above. It is understood that residual soil and groundwater contamination remains on-site. Commerce has determined that this site does not pose a significant threat to the environment and human health. No further investigation or remedial action is necessary.

The following condition must be satisfied to obtain final closure:

- All [MW-1 - MW-6] monitoring wells must be properly abandoned. The appropriate documentation must be forwarded to the letterhead address.

This letter serves as your written notice of "no further action". Timely filing of your final PECFA claim (if applicable) is encouraged. If your claim is not received within 120 days of the date of this letter, interest costs incurred after 60 days of the date of this letter will not be eligible for PECFA reimbursement.

Thank you for your efforts to protect Wisconsin's environment. If you have any questions, please contact me in writing at the letterhead address or by telephone at (715) 342-3802.

Sincerely,

Dee Zoellner
Hydrogeologist
Site Review Section

cc: Cindy Zelenka, Central Wisconsin Engineers & Architects Inc
Case File

22

STATE BAR OF WISCONSIN FORM 1 - 1998
WARRANTY DEED

Document Number

910182

REGISTER OF DEEDS
WOOD COUNTY
RECORDED ON

10-22-2002 9:25 AM

RENE' L KRAUSE
REGISTER OF DEEDS

Rene' L Krause

REC. FEE 11.00
TRAN. FEE:
PAGES: 1

Recording Area

Name and Return Address
Walter R. Minder
Minder, Gross & Stevning-Roe
P O Box 809
Marshfield, WI 54449-0809

11 P

This Deed, made between Vernon F. Baltus a/k/a Vernon Baltus and Clara M. Baltus a/k/a Clara Baltus, husband and wife, as their interest may appear, Grantor, and Vernon F. Baltus and Clara M. Baltus, trustees of the Vernon F. Baltus and Clara M. Baltus Revocable Trust u/t/a dated October 18, 2002, Grantee.

Grantor, for a valuable consideration, conveys to Grantee the following described real estate in Wood County, State of Wisconsin (the "Property"):

The Northerly Forty-two (42) feet of Lots Fourteen (14) and Fifteen (15), Block Ninety-four (94) of the City of Marshfield;

AND

Lots Nos. 14 and 15 in Block 94 of the First Addition to the Village (now City) of Marshfield, excepting therefrom, however, the N'ly 42 feet of each of said Lots 14 and 15 as described in and conveyed by the deed recorded in Volume 323 of Deeds, on page 209;

AND

Certified Wood County Survey Map No. 1696 recorded in Volume 6 of Survey Maps, page 196, as Documen No. 565840, Wood County Records, located in the Northwest Quarter of the Southeast Quarte (NW¼-SE¼) of Section 5, Township 25 North, Range 3 East.

All being in the City of Marshfield, Wood County, State of Wisconsin.

Subject to mortgages of record.

33-01094A; 33-03255; 33-01093
Parcel Identification Number (PIN)

This is not homestead property.
(is) (is not)

FEE EXEMPT
#77.25 (16) WIS. STATS.

Together with all appurtenant rights, title and interests.

Grantor warrants that the title to the Property is good, indefeasible in fee simple and free and clear of encumbrances except mortgag easements and restrictions of record.

Dated this 18 day of October, 2002.

Vernon F. Baltus (SEAL)
* Vernon F. Baltus

Clara M. Baltus (SEAL)
* Clara M. Baltus

(SEAL)
*

(SEAL)
*

AUTHENTICATION

Signature(s) of Vernon F. Baltus and Clara M. Baltus

authenticated this 18 day of October, 2002

Walter R. Minder
* Walter R. Minder

TITLE: MEMBER STATE BAR OF WISCONSIN
(If not, _____ authorized by §706.06, Wis. Stats.)

THIS INSTRUMENT WAS DRAFTED BY

Walter R. Minder

Minder, Gross & Stevning-Roe, LLP

(Signatures may be authenticated or acknowledged. Both are not necessary.)

ACKNOWLEDGMENT

State of Wisconsin, } ss.
_____ County.

Personally came before me this _____ day of _____, _____, the above named _____ to me known to be the person _____ who executed the foregoing instrument and acknowledge the same.

*

Notary Public, State of Wisconsin
My commission is permanent. (If not, state expiration date: _____, _____.)

* Names of persons signing in any capacity must be typed or printed below their signature.

The **Parcel Identification Number** for the Baltus – Marshfield North site located at 1000 N. Central Avenue, Marshfield, Wisconsin, is the following:

33-03255

The **WTM91 Geographic Position** for the Baltus – Marshfield North site located at 1000 N. Central Avenue, Marshfield, Wisconsin, is the following:

506722, 467022

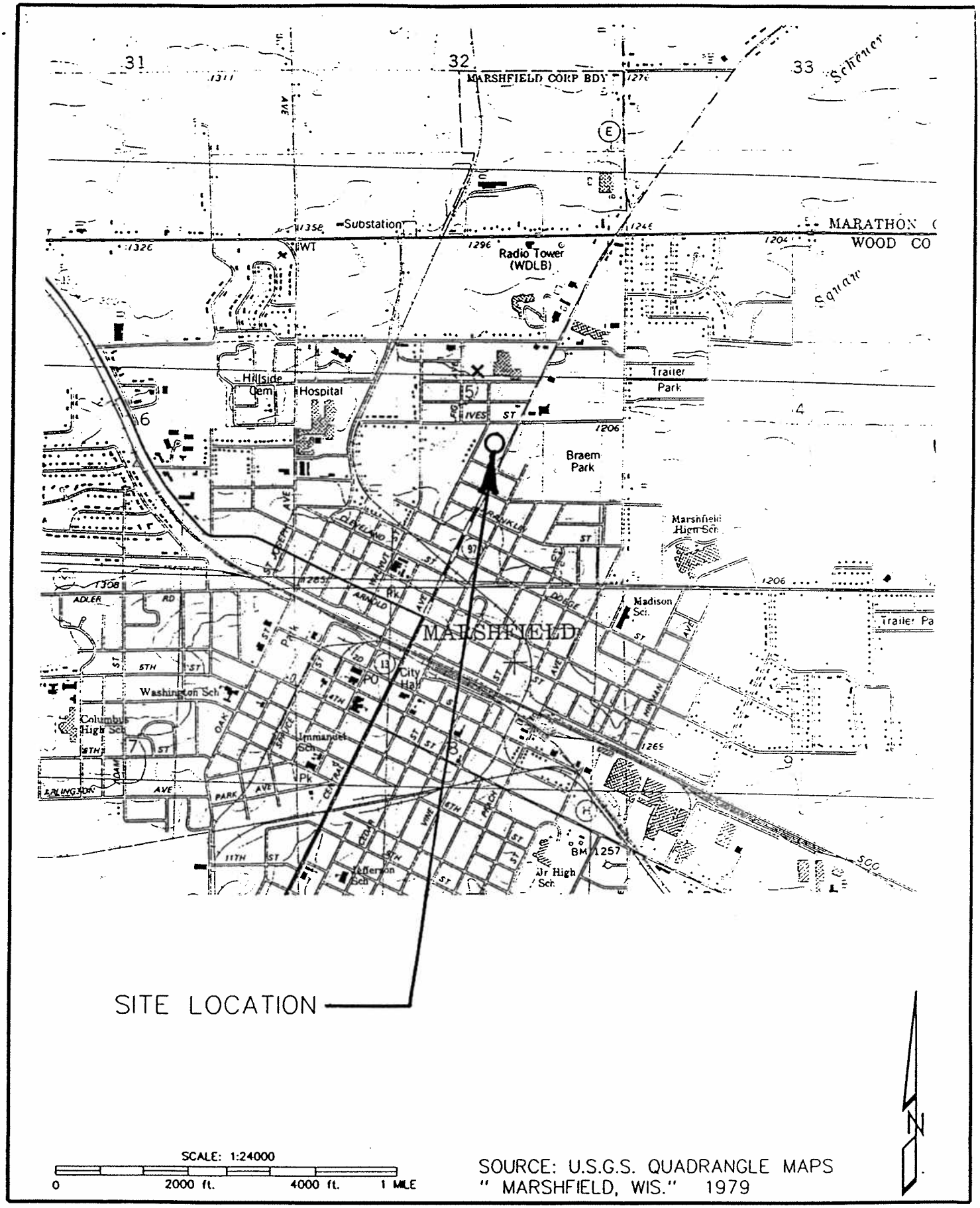

SOURCE: U.S.G.S. QUADRANGLE MAPS
" MARSHFIELD, WIS." 1979

CENTRAL WISCONSIN ENGINEERS
AND ARCHITECTS, INC.
5707 SCHOFIELD AVENUE WESTON, WI 54476
PHONE: (715)359-9400 FAX: (715)355-4199

PROJECT:
SITE LOCATION MAP
BALTUS-MARSHFIELD 76 NORTH
1000 N. CENTRAL AVENUE
MARSHFIELD, WISCONSIN

DRAWN BY: W.N.
CHECKED BY:
APPROVED BY:
DATE: 4/99
PROJECT NUMBER: 20379700
DNR NUMBER: UID 03-72-169971

FIGURE: 1

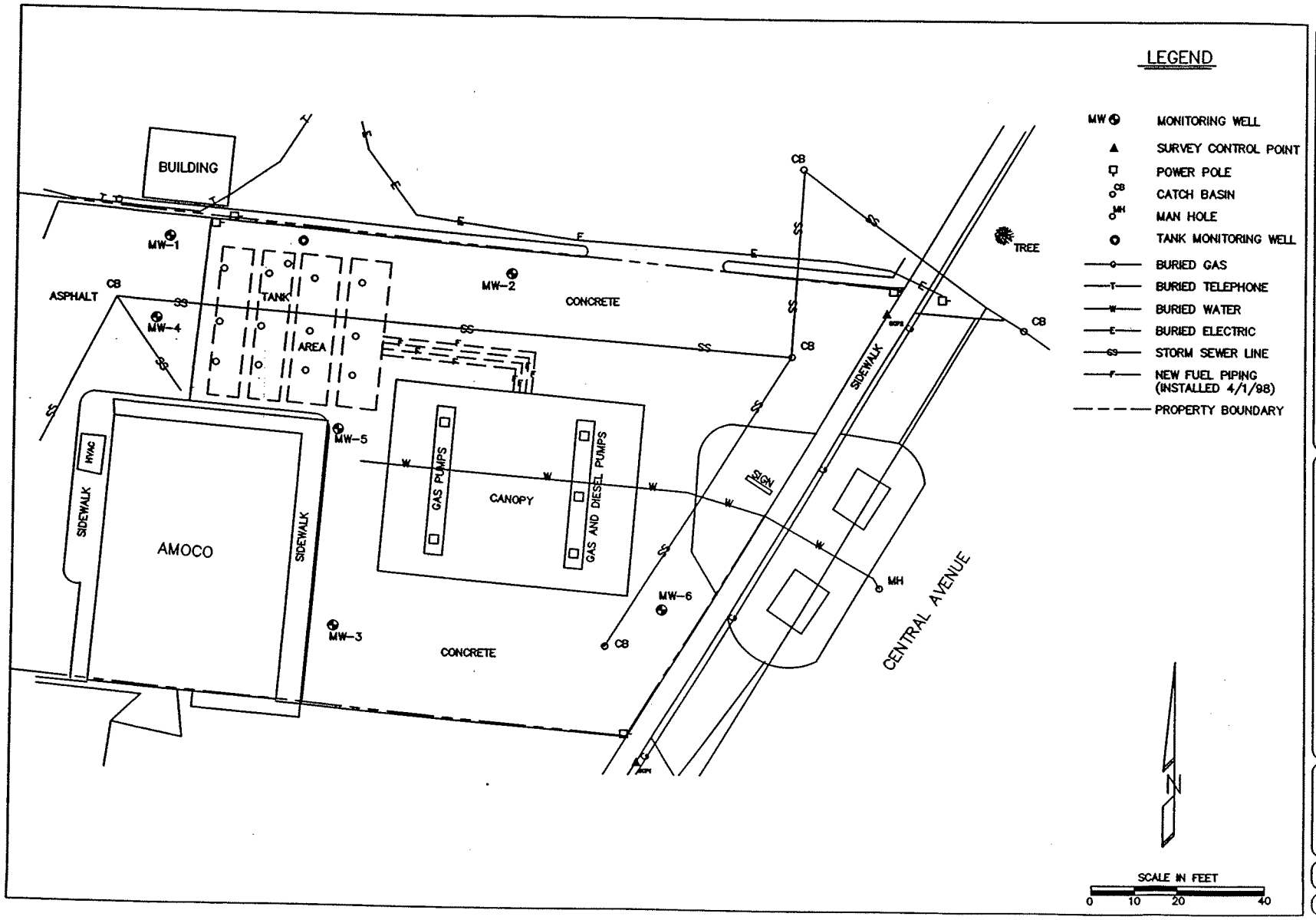

CENTRAL WISCONSIN ENGINEERS AND ARCHITECTS, INC.
5707 SCHOFIELD AVENUE WESTON, WISCONSIN 54476
PHONE: (715) 359-9400 FAX: (715) 359-4199

PROJECT:
SITE LAYOUT MAP
BALTUS - MARSHFIELD NORTH
1000 NORTH CENTRAL AVENUE
MARSHFIELD, WISCONSIN

DRAWN BY: H.S.
CHECKED BY: -
APPROVED BY: SS
DATE: 12/29/99
PROJECT NO: 20379700

FIGURE: 2

CAD FILE:

Table 6
Summary of Groundwater Chemistry Data
Baltus North, Marshfield, Wisconsin

SAMPLE I.D.	NR 140	NR 140	MW-1															
SAMPLE COLLECTION DATE	ES[3]	PAL[4]	10/13/98	01/20/99	08/19/99	11/16/99	02/08/00	05/08/00	08/04/00	11/01/00	02/05/01	05/21/01	11/26/01	05/29/02	11/13/02	04/02/03	10/01/03	09/21/04
Depth to Groundwater			4.99	5.83	3.86	5.02	5.88	4.20	4.69	4.76	--	3.23	3.62	3.39	3.74	--	4.47	4.08
Groundwater Elevation			1227.49	1226.65	1228.62	1227.46	1226.60	1228.28	1227.79	1227.72	--	1229.25	1228.86	1229.09	1228.74	--	1228.01	1228.40
ANALYTICAL PARAMETERS			1232.48															
Total Petroleum Hydrocarbons[1]																		
Gasoline Range Organics	--	--	<1.7	<17	<17	<17	<17	<17	<17	--	--	--	<100	<100	<50	--	--	--
Diesel Range Organics	--	--	34	<27	--	--	--	--	--	--	--	--	--	--	--	--	--	--
Volatile Organic Compounds[1,2]																		
Benzene	5	0.5	<0.50	<0.19	<0.50	<0.50	<0.50	<0.50	<0.50	--	--	--	<0.21	<0.43	<0.31	--	<0.31	<0.31
Ethylbenzene	700	140	<0.60	<0.19	<0.60	<0.60	<0.60	<0.60	<0.60	--	--	--	<0.22	<0.49	<0.5	--	<0.5	<0.5
Toluene	1000	200	<0.60	<0.11	<0.60	<0.60	<0.60	<0.60	<0.60	--	--	--	<0.41	<0.63	<0.3	--	<0.3	<0.3
o- Xylene	--	--	<0.50	<0.18	<0.50	--	--	--	--	--	--	--	--	--	<0.3	--	<0.3	<0.3
m- & p- Xylenes	--	--	<1.7	<0.39	<1.7	--	--	--	--	--	--	--	--	--	<0.62	--	<0.62	<0.62
Total Xylenes	10000	1000	<1.7	<1.7	<1.7	<1.7	<1.7	<1.7	<1.7	--	--	--	<0.69	<1.5	<0.92	--	<0.92	<0.92
Methyl tert-butyl ether	60	12	<0.92	<0.92	<0.92	<0.92	<0.92	<0.92	<0.92	--	--	--	<0.46	<0.49	<0.3	--	<0.3	<0.3
1,2,4-Trimethylbenzene	--	--	<1.7	<0.46	<1.7	<1.7	<1.7	<1.7	<1.7	--	--	--	<0.26	0.46	<0.4	--	<0.4	<0.4
1,3,5-Trimethylbenzene	--	--	<0.90	<0.35	<0.90	<0.90	<0.90	<0.90	<0.90	--	--	--	<0.34	<0.72	<0.31	--	<0.31	<0.31
Total Trimethylbenzene	480	96	<2.60	<0.81	<2.60	<2.60	<2.60	<2.60	<2.60	--	--	--	<0.60	0.46	<0.71	--	<0.71	<0.71
Chloroform	6	0.6	--	*4.43*	--	--	--	--	--	--	--	--	--	--	--	--	--	--
Dichlorodifluoromethane	75	15	--	4.44	--	--	--	--	--	--	--	--	--	--	--	--	--	--
Inorganic Parameters[1]																		
Lead[5]	15	1.5	--	<0.73	--	--	--	--	--	--	--	--	--	--	--	--	--	--
Alkalinity (mg/L)	--	--	--	--	--	--	--	--	--	--	--	--	--	--	258	--	--	--
Nitrogen (mg/L)	10	2	--	--	--	--	--	--	--	--	--	--	--	--	*5.4*	--	--	--
Iron (mg/L)	0.3	0.15	--	--	--	--	--	--	--	--	--	--	--	--	0.074	--	--	--
Sulfate (mg/L)	250	125	--	--	--	--	--	--	--	--	--	--	--	--	12	--	--	--
Temperature (°C)	--	--	--	9.1	18.4	14.6	6.7	--	15.5	--	--	--	--	--	14.1	--	15.8	--
Dissolved Oxygen (mg/L)	--	--	--	2.0	3.4	1.3	1.5	--	3.5	--	--	--	--	--	0.7	--	3.8	--
pH (S.U.)	--	--	--	6.69	6.94	6.94	7.04	--	7.08	--	--	--	--	--	7.08	--	--	--
Conductivity (µmho/cm)	--	--	--	425	520	500	413	--	590	--	--	--	--	--	--	--	--	--

NOTES:

1) Results presented as micrograms per liter (µg/L), which is equivalent to parts per billion (ppb), unless otherwise stated.

2) Additional volatile organic compounds (VOCs) were analyzed; those not listed were not identified above MDLs.

3) Bold/italicized results indicate an exceedance of NR 140 Enforcement Standards (ESs).

4) Italicized results indicate an exceedance of NR 140 Preventive Action Limits (PALs).

5) Sample was filtered prior to preservation and submittal to laboratory for analysis.

N = Not Detected above Method Detection Limits (MDLs). -- = Not analyzed, not sampled, or not applicable.

Table 6
Summary of Groundwater Chemistry Data
Baltus North, Marshfield, Wisconsin

SAMPLE I.D.	NR 140	NR 140	MW-2															
SAMPLE COLLECTION DATE	ES[3]	PAL[4]	10/13/98	01/20/99	08/19/99	11/16/99	02/08/00	05/08/00	08/04/00	11/01/00	02/05/01	05/21/01	11/26/01	05/29/02	11/13/02	04/02/03	10/01/03	09/21/04
Depth to Groundwater			4.75	5.78	3.70	4.88	5.92	4.10	4.51	4.64	--	3.32	3.66	3.26	3.52	--	4.13	3.78
Groundwater Elevation			1227.28	1226.25	1228.33	1227.15	1226.11	1227.93	1227.52	1227.39	--	1228.71	1228.37	1228.77	1228.51	--	1227.90	1228.25
ANALYTICAL PARAMETERS			1232.03															
Total Petroleum Hydrocarbons[1]																		
Gasoline Range Organics	--	--	<17	<17	<17	<17	<17	<17	<17	--	--	--	<100	<100	<50	--	--	--
Diesel Range Organics	--	--	--	122	--	--	--	--	--	--	--	--	--	--	--	--	--	--
Volatile Organic Compounds[1,2]																		
Benzene	5	0.5	<0.5	<0.19	<0.5	<0.5	<0.5	<0.5	<0.5	--	--	--	<0.21	<0.43	<0.31	--	<0.31	<0.31
Ethylbenzene	700	140	<0.6	<0.19	<0.6	<0.6	<0.6	<0.6	<0.6	--	--	--	<0.22	<0.49	<0.5	--	<0.5	<0.5
Toluene	1000	200	<0.60	<0.11	<0.60	<0.60	<0.60	<0.60	<0.60	--	--	--	<0.41	<0.63	<0.3	--	<0.3	<0.3
o- Xylene	--	--	<0.50	<0.018	<0.50	--	--	--	--	--	--	--	--	--	<0.3	--	<0.3	<0.3
m- & p- Xylenes	--	--	<1.7	<0.39	<1.7	--	--	--	--	--	--	--	--	--	<0.62	--	<0.62	<0.62
Total Xylenes	10000	1000	<1.7	<1.7	<1.7	<1.7	<1.7	<1.7	<1.7	--	--	--	<0.69	<1.5	<0.92	--	<0.92	<0.92
Methyl tert-butyl ether	60	12	<0.92	<0.73	<0.92	<0.92	<0.92	<0.92	<0.92	--	--	--	<0.46	1.3	0.39	--	0.58	<0.3
1,2,4-Trimethylbenzene	--	--	<1.7	<0.46	<1.7	<1.7	<1.7	<1.7	<1.7	--	--	--	<0.26	<0.42	<0.4	--	<0.4	<0.4
1,3,5-Trimethylbenzene	--	--	<0.90	<0.35	<0.90	<0.90	<0.90	<0.90	<0.90	--	--	--	<0.34	<0.72	<0.31	--	<0.31	<0.31
Total Trimethylbenzene	480	96	<2.6	<0.81	<2.6	<2.6	<2.6	<2.6	<2.6	--	--	--	<0.60	<1.14	<0.71	--	<0.71	<0.71
Chloroform	6	0.6	--	<0.20	--	--	--	--	--	--	--	--	--	--	--	--	--	--
Dichlorodifluoromethane	75	15	--	1.92	--	--	--	--	--	--	--	--	--	--	--	--	--	--
Inorganic Parameters[1]																		
Lead[5]	15	1.5	--	<0.73	--	--	--	--	--	--	--	--	--	--	--	--	--	--
Alkalinity (mg/L)	--	--	--	--	--	--	--	--	--	--	--	--	--	--	325	--	--	--
Nitrogen (mg/L)	10	2	--	--	--	--	--	--	--	--	--	--	--	--	<0.3	--	--	--
Iron (mg/L)	0.3	0.15	--	--	--	--	--	--	--	--	--	--	--	--	<0.01	--	--	--
Sulfate (mg/L)	250	125	--	--	--	--	--	--	--	--	--	--	--	--	16	--	--	--
Temperature (°C)	--	--	--	9.9	17.3	14.4	7.3	--	--	--	--	--	--	--	14.4	--	15.9	--
Dissolved Oxygen (mg/L)	--	--	--	0.4	0.1	0.0	0.1	--	--	--	--	--	--	--	0.2	--	0.1	--
pH (S.U.)	--	--	--	6.68	6.97	6.91	7.18	--	--	--	--	--	--	--	6.29	--	--	--
Conductivity (µmho/cm)	--	--	--	790	1010	990	720	--	--	--	--	--	--	--	--	--	--	--

NOTES:

1) Results presented as micrograms per liter (µg/L), which is equivalent to parts per billion (ppb), unless otherwise stated.

2) Additional volatile organic compounds (VOCs) were analyzed; those not listed were not identified above MDLs.

3) Bold/italicized results indicate an exceedance of NR 140 Enforcement Standards (ESs).

4) Italicized results indicate an exceedance of NR 140 Preventive Action Limits (PALs).

5) Sample was filtered prior to preservation and submittal to laboratory for analysis.

N = Not Detected above Method Detection Limits (MDLs). -- = Not analyzed, not sampled, or not applicable.

Table 6
Summary of Groundwater Chemistry Data
Baltus North, Marshfield, Wisconsin

SAMPLE I.D.	NR 140	NR 140	MW-3															
SAMPLE COLLECTION DATE	ES[3]	PAL[4]	10/13/98	01/20/99	08/19/99	11/16/99	02/08/00	05/08/00	08/04/00	11/01/00	02/05/01	05/21/01	11/26/01	05/29/02	11/13/02	04/02/03	10/01/03	09/21/04
Depth to Groundwater			4.99	5.88	3.97	4.99	5.90	4.34	4.71	4.87	5.11	3.60	3.84	3.70	3.89	3.38	4.41	4.15
Groundwater Elevation			1227.10	1226.21	1228.12	1227.10	1226.19	1227.75	1227.38	1227.22	1226.98	1228.49	1228.25	1228.39	1228.20	1228.71	1227.68	1227.94
ANALYTICAL PARAMETERS			1232.09															
Total Petroleum Hydrocarbons[1]																		
Gasoline Range Organics	--	--	<17	<17	21	<17	<17	<17	47	20	<5.9	<5.9	<100	<100	<50	--	--	--
Diesel Range Organics	--	--	235	248	--	--	--	--	--	--	--	--	--	--	--	--	--	--
Volatile Organic Compounds[1,2]																		
Benzene	5	0.5	<0.5	<0.19	*0.93*	<0.5	<0.5	***5.4***	***48***	<0.5	<0.21	*3.9*	*0.52*	<0.43	<0.31	<0.31	<0.31	<0.31
Ethylbenzene	700	140	<0.6	<0.19	<0.6	<0.6	<0.6	<0.6	<0.6	<0.6	<0.23	<0.23	<0.22	<0.49	<0.5	<0.5	<0.5	<0.5
Toluene	1000	200	<0.6	<0.11	<0.6	<0.6	<0.6	<0.6	<0.6	<0.6	<0.22	<0.22	<0.41	<0.63	<0.3	<0.3	<0.3	<0.3
o- Xylene	--	--	<0.50	<0.18	<0.50	--	--	--	--	--	--	--	--	--	<0.3	<0.3	<0.3	<0.3
m- & p- Xylenes	--	--	<1.7	<0.39	<1.70	--	--	--	--	--	--	--	--	--	<0.62	<0.62	<0.62	<0.62
Total Xylenes	10000	1000	<1.7	<1.7	<1.7	<1.7	<1.7	<1.7	<1.7	<1.7	<0.44	<0.44	<0.69	<1.5	<0.92	<0.92	<0.92	<0.92
Methyl tert-butyl ether	60	12	<0.92	<0.73	1.3	<0.92	<0.92	<0.92	<0.92	<0.92	0.099	<0.091	<0.46	1.1	2.4	2.6	9.1	5.19
1,2,4-Trimethylbenzene	--	--	<1.7	<0.46	<1.7	<1.7	<1.7	<1.7	<1.7	<1.7	<0.23	<0.23	<0.26	<0.42	<0.4	<0.4	<0.4	<0.4
1,3,5-Trimethylbenzene	--	--	<0.90	<0.35	<0.90	<0.90	<0.90	<0.90	<0.90	<0.90	<0.21	<0.21	<0.34	<0.72	<0.31	<0.31	<0.31	<0.31
Total Trimethylbenzene	480	96	<2.6	<0.81	<2.6	<2.6	<2.6	<2.6	<2.6	<2.6	<0.44	<0.44	<0.60	<1.14	<0.71	<0.71	<0.71	<0.71
Chloroform	6	0.6	--	<0.20	--	--	--	--	--	--	--	--	--	--	--	--	--	--
Dichlorodifluoromethane	75	15	--	<0.59	--	--	--	--	--	--	--	--	--	--	--	--	--	--
Inorganic Parameters[1]																		
Lead[5]	15	1.5	--	<0.73	--	--	--	--	--	--	--	--	--	--	--	--	--	--
Alkalinity (mg/L)	--	--	--	--	--	--	--	--	--	--	--	--	--	--	328	--	--	--
Nitrogen (mg/L)	10	2	--	--	--	--	--	--	--	--	--	--	--	--	3.6	--	--	--
Iron (mg/L)	0.3	0.15	--	--	--	--	--	--	--	--	--	--	--	--	**2.7**	--	--	--
Sulfate (mg/L)	250	125	--	--	--	--	--	--	--	--	--	--	--	--	23	--	--	--
Temperature (°C)	--	--	--	10.7	16.7	14.9	7.9	--	15.1	--	--	--	--	--	14.2	--	15.7	--
Dissolved Oxygen (mg/L)	--	--	--	0.5	0.1	0.0	0.1	--	0.0	--	--	--	--	--	0.1	--	0.1	--
pH (S.U.)	--	--	--	6.74	6.95	6.76	7.09	--	6.94	--	--	--	--	--	6.36	--	--	--
Conductivity (µmho/cm)	--	--	--	1020	1820	1720	1210	--	2190	--	--	--	--	--	--	--	--	--

NOTES:

1) Results presented as micrograms per liter (µg/L), which is equivalent to parts per billion (ppb), unless otherwise stated.

2) Additional volatile organic compounds (VOCs) were analyzed; those not listed were not identified above MDLs.

3) Bold/italicized results indicate an exceedance of NR 140 Enforcement Standards (ESs).

4) Italicized results indicate an exceedance of NR 140 Preventive Action Limits (PALs).

5) Sample was filtered prior to preservation and submittal to laboratory for analysis.

N = Not Detected above Method Detection Limits (MDLs). -- = Not analyzed, not sampled, or not applicable.

Table 6
Summary of Groundwater Chemistry Data
Baltus North, Marshfield, Wisconsin

SAMPLE I.D.	NR 140	NR 140	MW-4															
SAMPLE COLLECTION DATE	ES[3]	PAL[4]	10/13/98	01/20/99	08/19/99	11/16/99	02/08/00	05/08/00	08/04/00	11/01/00	02/05/01	05/21/01	11/26/01	05/29/02	11/13/02	04/02/03	10/01/03	09/21/04
Depth to Groundwater			4.37	5.32	3.33	4.47	5.46	3.62	4.12	4.18	--	2.72	2.99	2.77	3.00	--	3.82	3.50
Groundwater Elevation			1227.49	1226.54	1228.53	1227.39	1226.40	1228.24	1227.74	1227.68		1229.14	1228.87	1229.09	1228.86	--	1228.04	1228.36
ANALYTICAL PARAMETERS			1231.86															
Total Petroleum Hydrocarbons[1]																		
Gasoline Range Organics	--	--	<17	<17	<17	<17	<17	<17	<17	--	--	--	<100	<100	<50	--	--	--
Diesel Range Organics	--	--	39	<27	--	--	--	--	--	--	--	--	--	--	--	--	--	--
Volatile Organic Compounds[1,2]																		
Benzene	5	0.5	<0.50	<0.19	<0.50	<0.50	<0.50	<0.50	<0.50	--	--	--	<0.21	<0.43	<0.31	--	<0.31	<0.31
Ethylbenzene	700	140	<0.60	<0.19	<0.60	<0.60	<0.60	<0.60	<0.60	--	--	--	<0.22	<0.49	<0.5	--	<0.5	<0.5
Toluene	1000	200	<0.60	<0.11	<0.60	<0.60	<0.60	<0.60	<0.60	--	--	--	<0.41	<0.63	<0.3	--	<0.3	13.6
o- Xylene	--	--	<0.50	<0.18	<0.50	--	--	--	--	--	--	--	--	--	<0.3	--	<0.3	<0.3
m- & p- Xylenes	--	--	<1.7	<0.39	<1.7	--	--	--	--	--	--	--	--	--	<0.62	--	<0.62	<0.62
Total Xylenes	10000	1000	<1.7	<1.7	<1.7	<1.7	<1.7	<1.7	<1.7	--	--	--	<0.69	<1.5	<0.92	--	<0.92	<0.92
Methyl tert-butyl ether	60	12	<0.92	<0.73	<0.92	<0.92	<0.92	<0.92	<0.92	--	--	--	<0.46	<0.49	<0.3	--	<0.3	<0.3
1,2,4-Trimethylbenzene	--	--	<1.7	<0.46	<1.7	<1.7	<1.7	<1.7	<1.7	--	--	--	<0.26	<0.42	<0.4	--	<0.4	<0.4
1,3,5-Trimethylbenzene	--	--	<0.90	<0.35	<0.90	<0.90	<0.90	<0.90	<0.90	--	--	--	<0.34	<0.72	<0.31	--	<0.31	<0.31
Total Trimethylbenzene	480	96	<2.6	<0.81	<2.6	<2.6	<2.6	<2.6	<2.6	--	--	--	<0.60	<1.14	<0.71	--	<0.71	<0.71
Chloroform	6	0.6	--	***8.69***	--	--	--	--	--	--	--	--	--	--	--	--	--	--
Dichlorodifluoromethane	75	15	--	1.02	--	--	--	--	--	--	--	--	--	--	--	--	--	--
Inorganic Parameters[1]																		
Lead[5]	15	1.5	--	<0.73	--	--	--	--	--	--	--	--	--	--	--	--	--	--
Alkalinity (mg/L)	--	--	--	--	--	--	--	--	--	--	--	--	--	--	240	--	--	--
Nitrogen (mg/L)	10	2	--	--	--	--	--	--	--	--	--	--	--	--	*9.2*	--	--	--
Iron (mg/L)	0.3	0.15	--	--	--	--	--	--	--	--	--	--	--	--	<0.01	--	--	--
Sulfate (mg/L)	250	125	--	--	--	--	--	--	--	--	--	--	--	--	19	--	--	--
Temperature (°C)	--	--	--	8.7	18.7	13.8	6.2	--	14.7	--	--	--	--	--	13.8	--	16.5	--
Dissolved Oxygen (mg/L)	--	--	--	0.9	0.7	0.2	0.6	--	0.0	--	--	--	--	--	0.8	--	0.2	--
pH (S.U.)	--	--	--	6.93	7.03	7.04	7.11	--	6.98	--	--	--	--	--	6.91	--	--	--
Conductivity (µmho/cm)	--	--	--	450	950	820	560	--	990	--	--	--	--	--	--	--	--	--

NOTES:

1) Results presented as micrograms per liter (µg/L), which is equivalent to parts per billion (ppb), unless otherwise stated.

2) Additional volatile organic compounds (VOCs) were analyzed; those not listed were not identified above MDLs.

3) Bold/italicized results indicate an exceedance of NR 140 Enforcement Standards (ESs).

4) Italicized results indicate an exceedance of NR 140 Preventive Action Limits (PALs).

5) Sample was filtered prior to preservation and submittal to laboratory for analysis.

N = Not Detected above Method Detection Limits (MDLs). -- = Not analyzed, not sampled, or not applicable.

Table 6
Summary of Groundwater Chemistry Data
Baltus North, Marshfield, Wisconsin

SAMPLE I.D.	NR 140	NR 140	MW-5																
SAMPLE COLLECTION DATE	ES[3]	PAL[4]	10/13/98	01/20/99	08/19/99	11/16/99	02/08/00	05/08/00	05/08/00	11/01/00	02/05/01	05/21/01	11/26/01	05/29/02	11/13/02	04/18/03	10/01/03	09/21/04	11/30/04
Depth to Groundwater			--	--	3.72	4.85	5.73	4.60	4.49	4.61	4.88	3.24	3.59	3.31	3.58	Ice	4.27	3.92	--
Groundwater Elevation					1228.57	1227.44	1226.56	1227.69	1227.80	1227.68	1227.41	1229.05	1228.70	1228.98	1228.71	--	1228.02	1228.37	--
ANALYTICAL PARAMETERS			1232.29																
Total Petroleum Hydrocarbons[1]																			
Gasoline Range Organics	--	--	--	--	21	<17	<17	218	55	<17	98	256	<100	170	< 50	--	--	--	--
Diesel Range Organics	--	--	--	--	322	--	--	--	--	--	--	--	--	--	--	--	--	--	--
Volatile Organic Compounds[1,2]																			
Benzene	5	0.5	--	--	*0.72*	<0.5	<0.5	***128***	***53***	***7.0***	***99***	***136***	<0.21	***130***	0.46	***71***	***100***	***5.01***	<0.31
Ethylbenzene	700	140	--	--	<0.19	<0.6	<0.6	<0.6	<0.6	<0.6	<0.23	0.35	<0.22	<0.49	<0.5	<0.5	<0.5	<0.5	<0.5
Toluene	1000	200	--	--	<0.11	<0.6	<0.6	9.8	<0.6	<0.6	1.4	21	<0.41	3.9	<0.3	8.1	0.35	<0.3	<0.3
o- Xylene	--	--	--	--	<0.18	--	--	--	--	--	--	--	--	--	<0.3	1.3	0.95	<0.3	<0.3
m- & p- Xylenes	--	--	--	--	<0.39	--	--	--	--	--	--	--	--	--	<0.62	<0.62	<0.62	<0.62	<0.62
Total Xylenes	10000	1000	--	--	<1.7	<1.7	<1.7	15	<1.7	<1.7	4.1	33	<0.69	22	<0.92	1.3	0.95	<0.92	<0.92
Methyl tert-butyl ether	60	12	--	--	<0.73	<0.92	<0.92	<0.92	<0.92	<0.92	0.12	1.6	3.1	11	0.62	5.26	*29.5*	0.44	<0.4
1,2,4-Trimethylbenzene	--	--	--	--	<0.46	<1.7	<1.7	<1.7	<1.7	<1.7	<0.23	0.96	<0.26	0.78	<0.4	<0.4	<0.4	<0.4	<0.4
1,3,5-Trimethylbenzene	--	--	--	--	<0.35	<0.90	<0.90	<0.90	<0.90	<0.90	<0.21	0.67	<0.34	<0.72	<0.31	<0.31	<0.31	<0.31	<0.31
Total Trimethylbenzene	480	96	--	--	<0.81	<2.6	<2.6	<2.6	<2.6	<2.6	<0.44	1.6	<0.60	0.78	<0.71	<0.71	<0.71	<0.71	<0.71
Chloroform	6	0.6	--	--	0.49	--	--	--	--	--	--	--	--	--	--	--	--	--	--
Dichlorodifluoromethane	75	15	--	--	2.6	--	--	--	--	--	--	--	--	--	--	--	--	--	--
Inorganic Parameters[1]																			
Lead[5]	15	1.5	--	--	<0.73	--	--	--	--	--	--	--	--	--	--	--	--	--	--
Alkalinity (mg/L)	--	--	--	--	--	--	--	--	--	--	--	--	--	--	295	--	--	--	--
Nitrogen (mg/L)	10	2	--	--	--	--	--	--	--	--	--	--	--	--	3.2	--	--	--	--
Iron (mg/L)	0.3	0.15	--	--	--	--	--	--	--	--	--	--	--	--	<0.01	--	--	--	--
Sulfate (mg/L)	250	125	--	--	--	--	--	--	--	--	--	--	--	--	18	--	--	--	--
Temperature (°C)	--	--	--	--	15.6	13.7	5.9	--	13.4	--	--	--	--	--	13.5	--	15.0	--	--
Dissolved Oxygen (mg/L)	--	--	--	--	0.8	0.3	0.1	--	0.0	--	--	--	--	--	0.4	--	0.1	--	--
pH (S.U.)	--	--	--	--	7.04	7.07	7.24	--	6.82	--	--	--	--	--	7.19	--	--	--	--
Conductivity (µmho/cm)	--	--	--	--	890	780	520	--	1010	--	--	--	--	--	--	--	--	--	--

NOTES:

1) Results presented as micrograms per liter (µg/L), which is equivalent to parts per billion (ppb), unless otherwise stated.

2) Additional volatile organic compounds (VOCs) were analyzed; those not listed were not identified above MDLs.

3) Bold/italicized results indicate an exceedance of NR 140 Enforcement Standards (ESs).

4) Italicized results indicate an exceedance of NR 140 Preventive Action Limits (PALs).

5) Sample was filtered prior to preservation and submittal to laboratory for analysis.

N = Not Detected above Method Detection Limits (MDLs). -- = Not analyzed, not sampled, or not applicable.

Table 6
Summary of Groundwater Chemistry Data
Baltus North, Marshfield, Wisconsin

SAMPLE I.D.	NR 140	NR 140	MW-6															
SAMPLE COLLECTION DATE	ES[3]	PAL[4]	10/13/98	01/20/99	08/19/99	11/16/99	02/08/00	05/08/00	08/04/00	11/01/00	02/05/01	05/21/01	11/26/01	05/29/02	11/13/02	04/18/03	10/01/03	09/21/04
Depth to Groundwater			--	--	3.17	4.27	5.42	3.73	3.93	4.46	4.99	3.60	3.73	3.58	3.67	3.31	3.78	3.63
Groundwater Elevation					1228.01	1226.91	1225.76	1227.45	1227.25	1226.72	1226.19	1227.58	1227.45	1227.60	1227.51	1227.87	1227.40	1227.55
ANALYTICAL PARAMETERS			1231.18															
Total Petroleum Hydrocarbons[1]																		
Gasoline Range Organics	--	--	--	--	29	18	19	58	58	24	<5.9	<5.9	<100	120	86	--	--	--
Diesel Range Organics	--	--	--	--	341	--	--	--	--	--	--	--	--	--	--	--	--	--
Volatile Organic Compounds[1,2]																		
Benzene	5	0.5	--	--	<0.19	<0.50	<0.50	*2.3*	<0.50	<0.50	0.29	*2.6*	<0.21	***41***	*4.8*	***9.9***	<0.31	<0.31
Ethylbenzene	700	140	--	--	<0.19	<0.60	<0.60	<0.60	<0.60	<0.60	<0.23	<0.23	<0.22	7.2	<0.5	4.4	<0.5	<0.5
Toluene	1000	200	--	--	<0.11	0.71	1.0	0.96	1.0	<0.60	<0.22	<0.22	<0.41	<0.63	1.6	3.4	1.0	0.32
o- Xylene	--	--	--	--	<0.18	--	--	--	--	--	--	--	--	--	<0.3	4.8	<0.3	<0.3
m- & p- Xylenes	--	--	--	--	<0.39	--	--	--	--	--	--	--	--	--	<0.62	5.5	<0.62	<0.62
Total Xylenes	10000	1000	--	--	<0.57	<1.7	<1.7	<1.7	<1.7	<1.7	<0.12	<0.44	<0.69	1.6	<0.92	10.3	<0.65	<0.92
Methyl tert-butyl ether	60	12	--	--	<0.73	<0.92	<0.92	<0.92	<0.92	<0.92	0.12	<0.091	<0.46	4.8	6.4	<0.3	1.4	<0.3
1,2,4-Trimethylbenzene	--	--	--	--	<0.46	<1.7	<1.7	<1.7	<1.7	<1.7	<0.23	<0.41	<0.26	2.6	<0.4	3.6	<0.4	<0.4
1,3,5-Trimethylbenzene	--	--	--	--	<0.35	<0.90	<0.90	<0.90	<0.90	<0.90	<0.21	<0.21	<0.34	<0.72	<0.31	<1.6	<0.31	<0.31
Total Trimethylbenzene	480	96	--	--	<0.81	<2.6	<2.6	<2.6	<2.6	<2.6	<0.41	<0.61	<0.60	2.6	<0.71	3.6	<0.71	<0.71
Chloroform	6	0.6	--	--	<0.18	--	--	--	--	--	--	--	--	--	--	--	--	--
Dichlorodifluoromethane	75	15	--	--	<0.27	--	--	--	--	--	--	--	--	--	--	--	--	--
Inorganic Parameters[1]																		
Lead[5]	15	1.5	--	--	<0.73	--		--	--	--	--	--	--	--	--	--	--	--
Alkalinity (mg/L)	--	--	--	--	--	--	--	--	--	--	--	--	--	--	352	--	--	--
Nitrogen (mg/L)	10	2	--	--	--	--	--	--	--	--	--	--	--	--	<0.3	--	--	--
Iron (mg/L)	0.3	0.15	--	--	--	--	--	--	--	--	--	--	--	--	***1.5***	--	--	--
Sulfate (mg/L)	250	125	--	--	--	--	--	--	--	--	--	--	--	--	13	--	--	--
Temperature (°C)	--	--	--	--	15.3	14.4	--	7.2	14.0	--	--	--	--	--	13.5	--	15.8	--
Dissolved Oxygen (mg/L)	--	--	--	--	0.1	0.0	--	0.1	0.0	--	--	--	--	--	0.1	--	0.1	--
pH (S.U.)	--	--	--	--	6.84	6.87	--	7.36	6.56	--	--	--	--	--	6.94	--	--	--
Conductivity (µmho/cm)	--	--	--	--	1380	1050	--	720	1290	--	--	--	--	--	--	--	--	--

NOTES:

1) Results presented as micrograms per liter (µg/L), which is equivalent to parts per billion (ppb), unless otherwise stated.

2) Additional volatile organic compounds (VOCs) were analyzed; those not listed were not identified above MDLs.

3) Bold/italicized results indicate an exceedance of NR 140 Enforcement Standards (ESs).

4) Italicized results indicate an exceedance of NR 140 Preventive Action Limits (PALs).

5) Sample was filtered prior to preservation and submittal to laboratory for analysis.

N = Not Detected above Method Detection Limits (MDLs). -- = Not analyzed, not sampled, or not applicable.

Table 2
Soil Chemistry Data - Piping Upgrade
Baltus North, Marshfield, Wisconsin

SAMPLE I.D.	SS-1	SS-2	SS-3	SS-4	SS-5	SS-6	SS-7	SS-8	SS-9	SS-10	SS-11	SS-12	SS-13	NR 720 RCL[1]
SAMPLE DEPTH	2'	2'	2'	2'	2'	3'	3'	4'	4'	4'	4'	4'	4'	
SAMPLE COLLECTION DATE	04/01/98													
FIELD READING (PID)	218	1	82	481	60	76	67	0	0	2	0	2	20	
ANALYTICAL PARAMETERS														
Total Petroleum Hydrocarbons (mg/Kg)														
Gasoline Range Organics	***314***	--	--	***225***	--	--	--	N	N	N	N	N	N	100
Diesel Range Organics	--	--	--	--	--	--	--	N	--	41	--	N	N	250
Volatile Organic Compounds (ug/Kg)														
Benzene	N	--	--	N	--	--	--	N	N	N	N	N	N	5.5
Ethylbenzene	0.33	--	--	0.61	--	--	--	N	N	N	N	N	0.05	2,900
Methyl tert-butyl ether	N	--	--	N	--	--	--	N	N	N	N	N	N	--
Toluene	N	--	--	0.35	--	--	--	N	N	N	N	N	N	1,500
1,2,4-Trimethylbenzene	2.7	--	--	3.8	--	--	--	N	N	N	N	N	0.20	--
1,3,5-Trimethylbenzene	3.9	--	--	1.4	--	--	--	N	N	N	N	N	0.06	--
Total Trimethylbenzene	6.6	--	--	5.2	--	--	--	N	N	N	N	N	0.26	--
m- & p- Xylene	1.4	--	--	3.6	--	--	--	N	N	N	N	N	0.18	--
o-Xylene	1.0	--	--	1.2	--	--	--	N	N	N	N	N	0.06	--
Total Xylenes	2.4	--	--	4.8	--	--	--	N	N	N	N	N	0.24	4,100
Inorganic Parameters (mg/Kg)														
Total Lead	3.9	--	--	--	--	--	--	3.8	--	1.9	--	--	--	50

NOTES:

1 = Bold/Italicized results indicate an exceedance of NR 720 Residual Contaminant Levels (RCLs).

N = Not Detected above Method Detection Limits (MDLs); please refer to laboratory reports for MDLs.

-- = Not analyzed or not applicable.

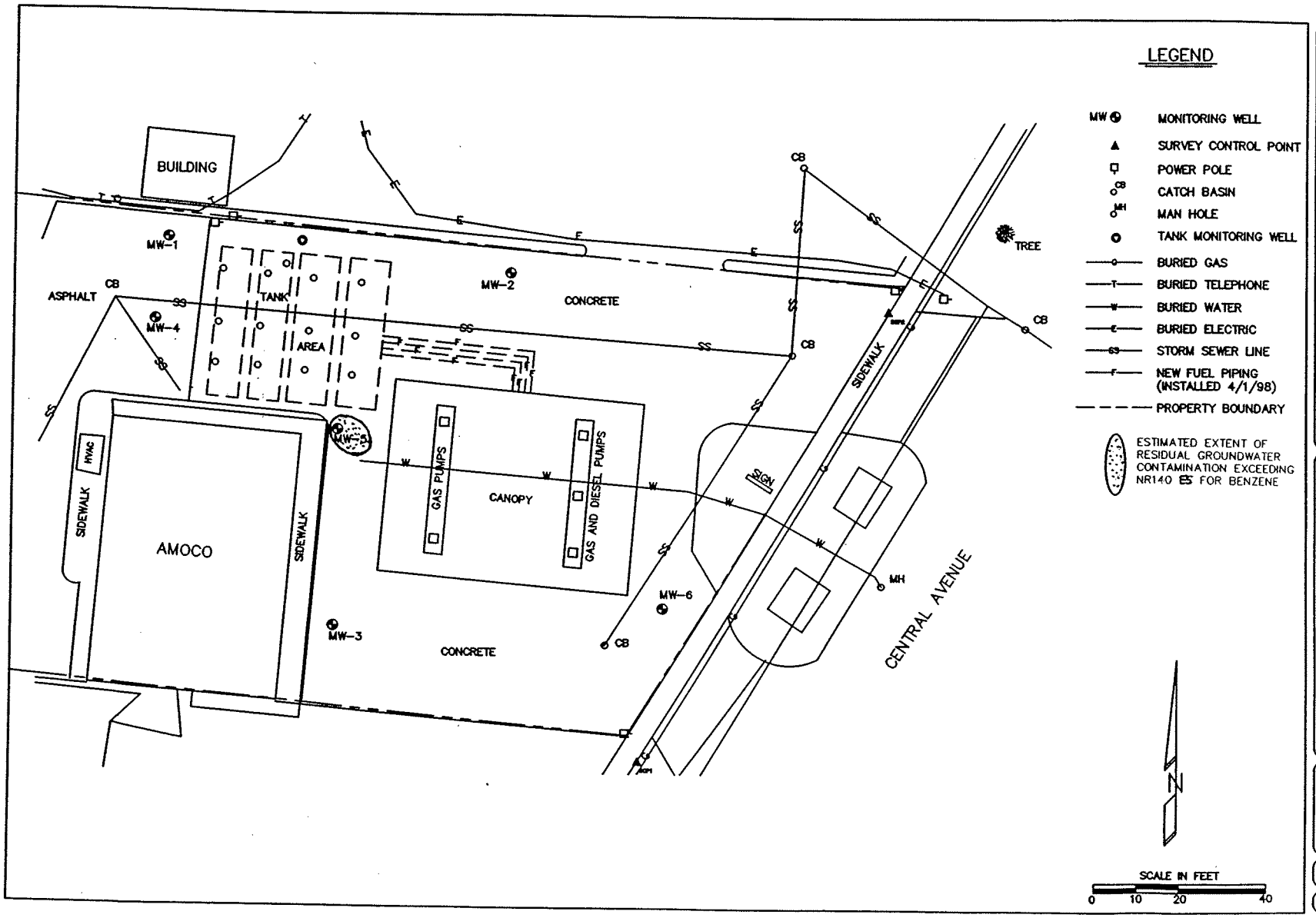

CENTRAL WISCONSIN ENGINEERS AND ARCHITECTS, INC.
5707 SCHOFIELD AVENUE WESTON, WISCONSIN 54476
PHONE: (715) 359-9400 FAX: (715) 355-4199

PROJECT
EXTIMATED EXTENT OF RESIDUAL GROUNDWATER CONTAMINATION
BALTUS - MARSHFIELD NORTH
1000 NORTH CENTRAL AVENUE
MARSHFIELD, WISCONSIN

DRAWN BY: H.S.
CHECKED BY: -
APPROVED BY: SS
DATE: 12/29/99
PROJECT NO: 20379700

FIGURE: 8

CAD FILE:

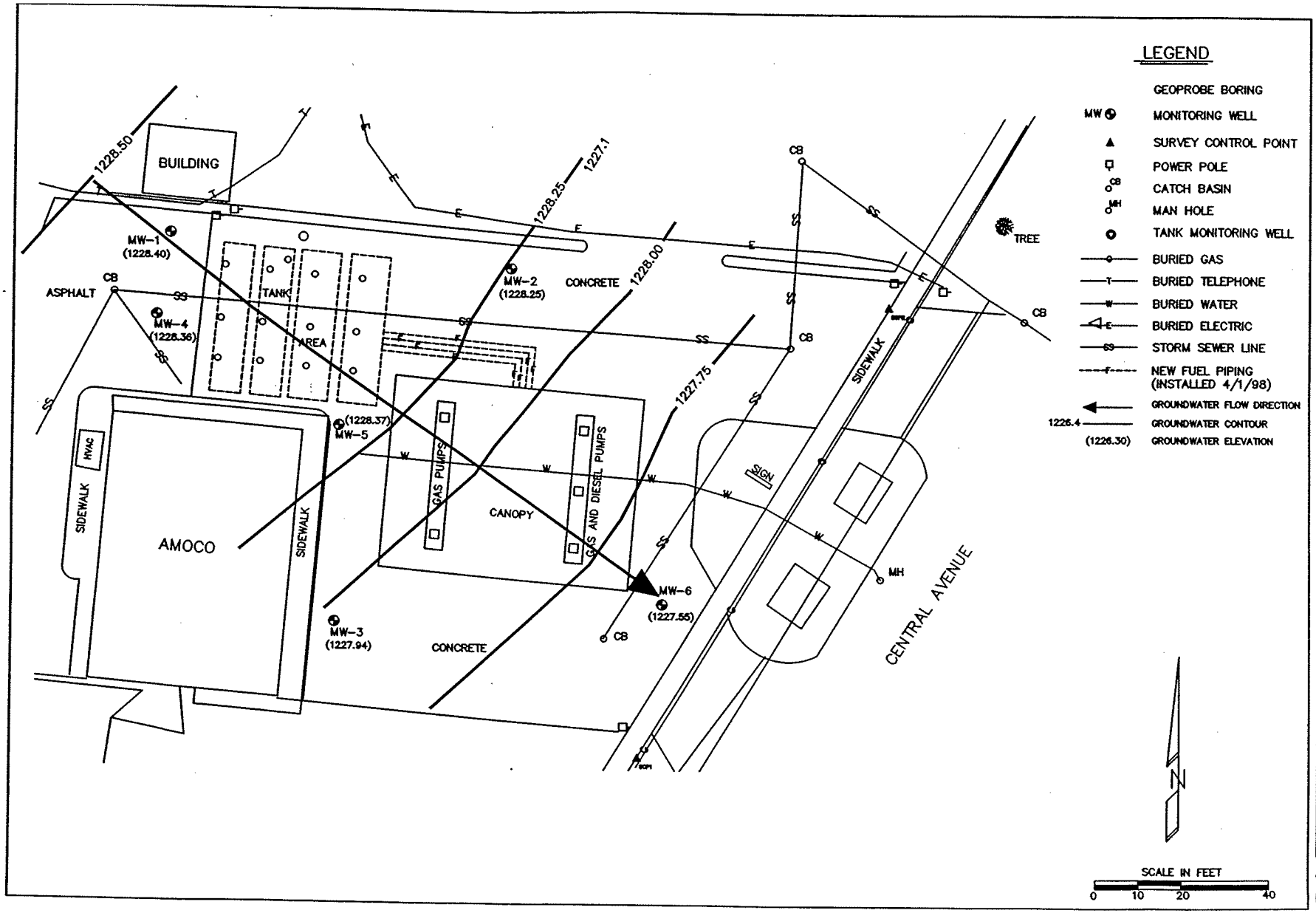

CENTRAL WISCONSIN ENGINEERS AND ARCHITECTS, INC.
5707 SCHOFIELD AVENUE WESTON, WISCONSIN 54476
PHONE: (715) 359-9400 FAX: (715) 355-4199

PROJECT:

GROUNDWATER CONTOUR MAP
SEPTEMBER 21, 2004
BALTUS - MARSHFIELD NORTH
1000 NORTH CENTRAL AVENUE
MARSHFIELD, WISCONSIN

DRAWN BY: W.N.
CHECKED BY: M.A.
APPROVED BY: M.A.
DATE: 03/05
PROJECT NO: 203799700
DWG NO: 02-72-169971

FIGURE: 7

CAD FILE:

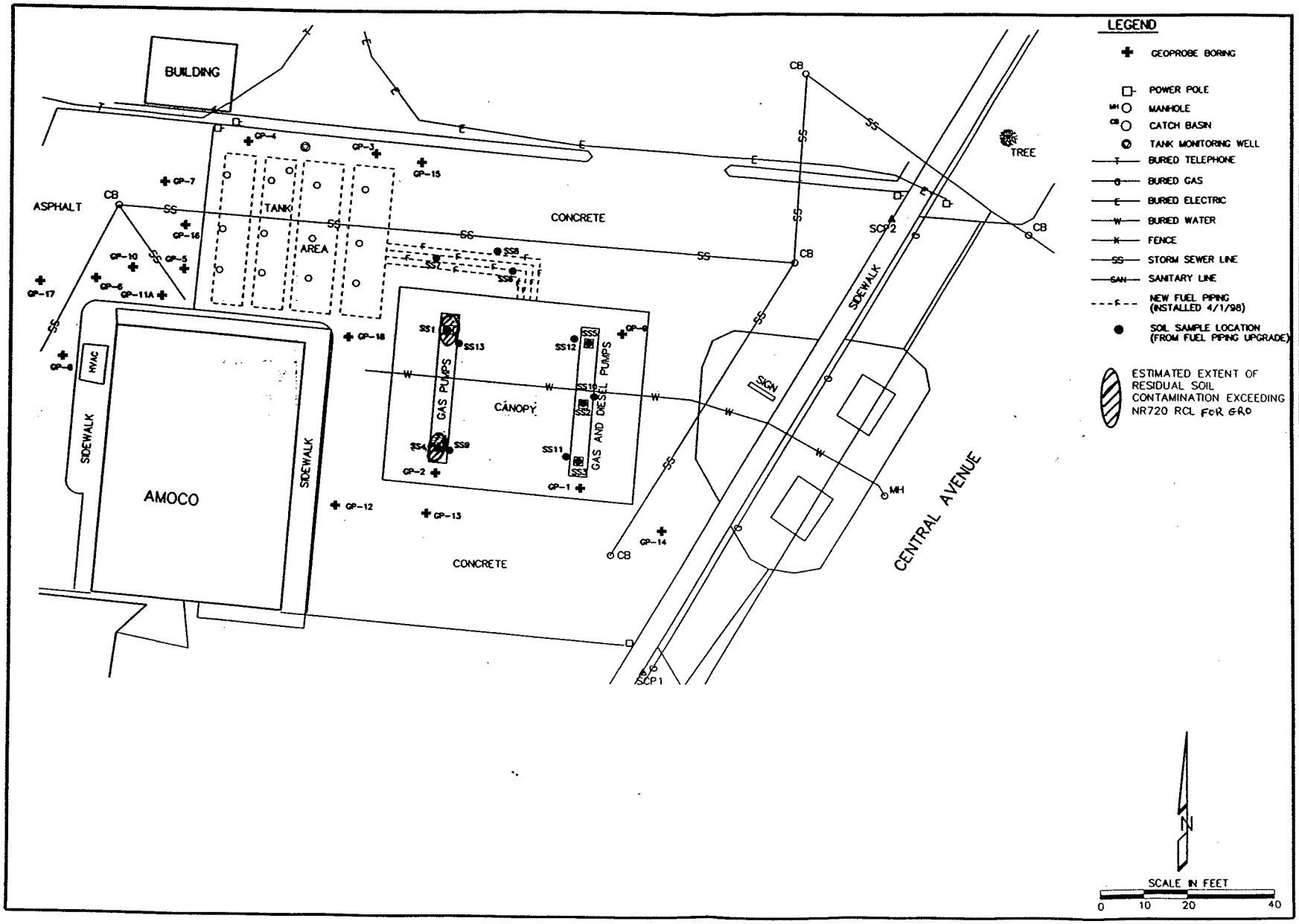

CENTRAL WISCONSIN ENGINEERS
AND ARCHITECTS, INC.
PHONE: (715)359-9400 FAX: (715)355-4199
5707 SCHOFIELD AVENUE WESTON, WI 54476

PROJECT:

EXTIMATED EXTENT OF RESIDUAL SOIL CONTAMINATION
BALTUS - MARSHFIELD NORTH
1000 NORTH CENTRAL AVENUE
MARSHFIELD, WISCONSIN

DRAWN BY: W.N.
CHECKED BY: M.A.
APPROVED BY: M.A.
DATE: 3/99
PROJECT NUMBER: 20379700
DNR NO.

FIGURE: 9

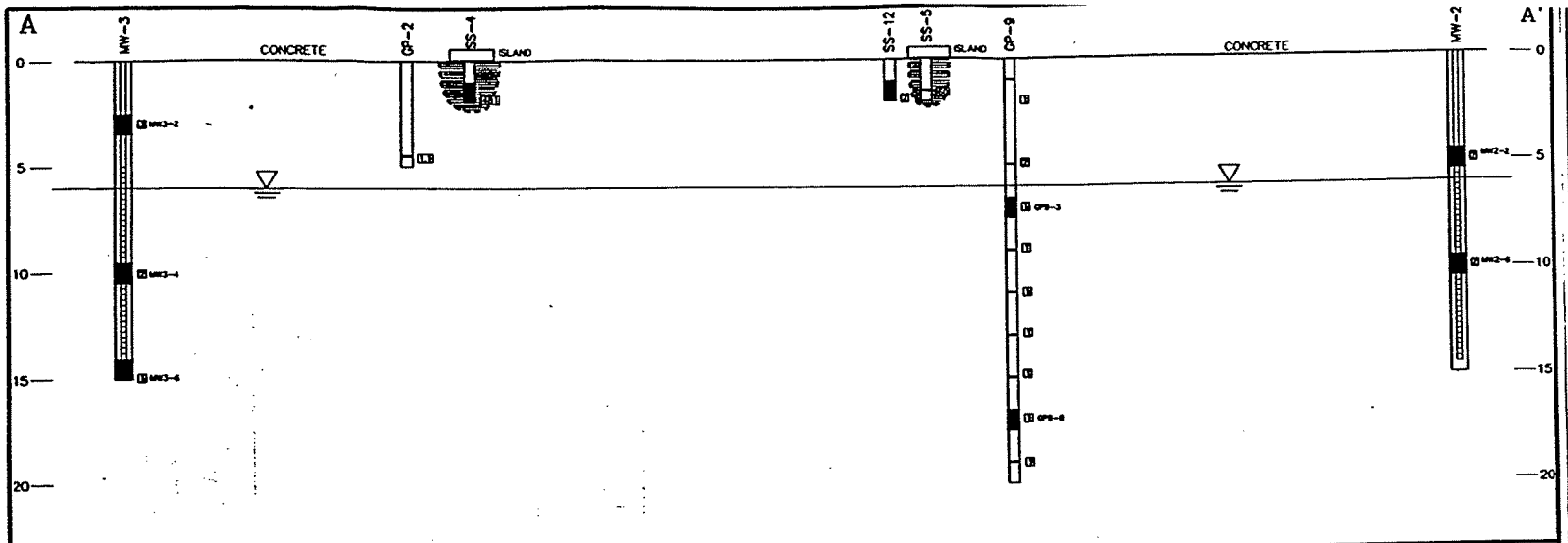

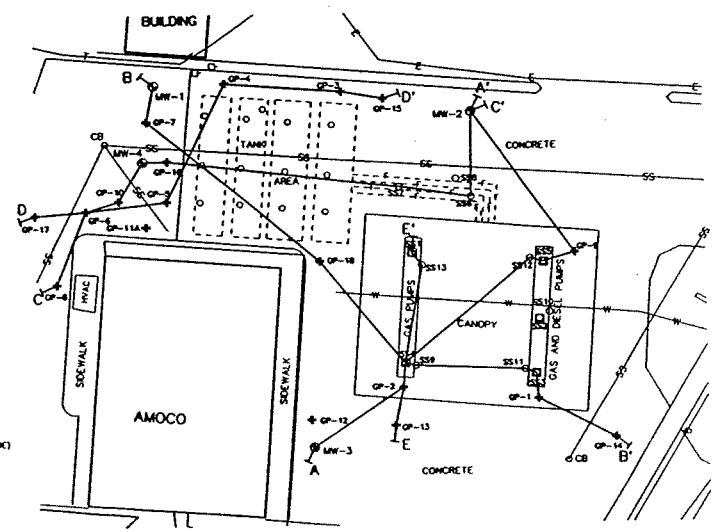

LEGEND

- GEOPROBE BORING
- MONITORING WELL LOCATION
- POWER POLE
- MANHOLE
- CATCH BASIN
- TANK MONITORING WELL
- BURIED TELEPHONE
- BURIED GAS
- BURIED ELECTRIC
- BURIED WATER
- FENCE
- STORM SEWER LINE
- SANITARY LINE
- NEW FUEL PIPING (INSTALLED 4/1/96)
- SOIL SAMPLE LOCATION (FROM FUEL PIPING UPGRADE)

N

CROSS-SECTION LOCATION MAP

NOT TO SCALE

LEGEND AND SCALE FOR CROSS-SECTION A-A'

VERTICAL EXTENT OF SOIL CONTAMINATION THAT WAS REMOVED DURING THE FUEL PIPING UPGRADE OF APRIL 1, 1996

FIELD ANALYSIS (PID READINGS)

GP9-6 LAB SAMPLE ID

WATER TABLE ELEVATION

5 FEET

10 FEET

CENTRAL WISCONSIN ENGINEERS AND ARCHITECTS, INC.
5707 SCHOFIELD AVENUE WESTON, WISCONSIN 54476
PHONE: (715) 359-9400 FAX: (715) 355-4199

PROJECT:

GEOLOGIC CROSS SECTION A-A'
BALTUS - MARSHFIELD NORTH
1000 NORTH CENTRAL AVENUE
MARSHFIELD, WISCONSIN

DRAWN BY: A.K.
CHECKED BY: P.S.
APPROVED BY:
DATE: 12/01
PROJECT NO: 20379700
TIME NO: 02-72-169971

FIGURE: 5A

CAD FILE:

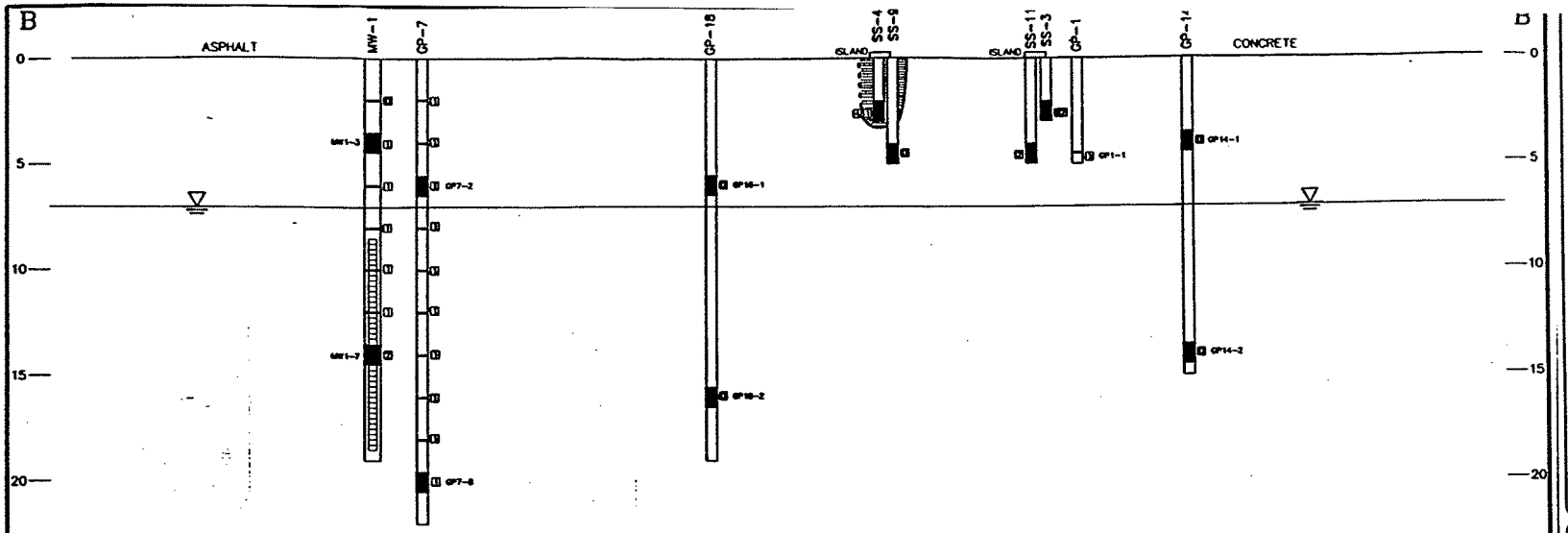

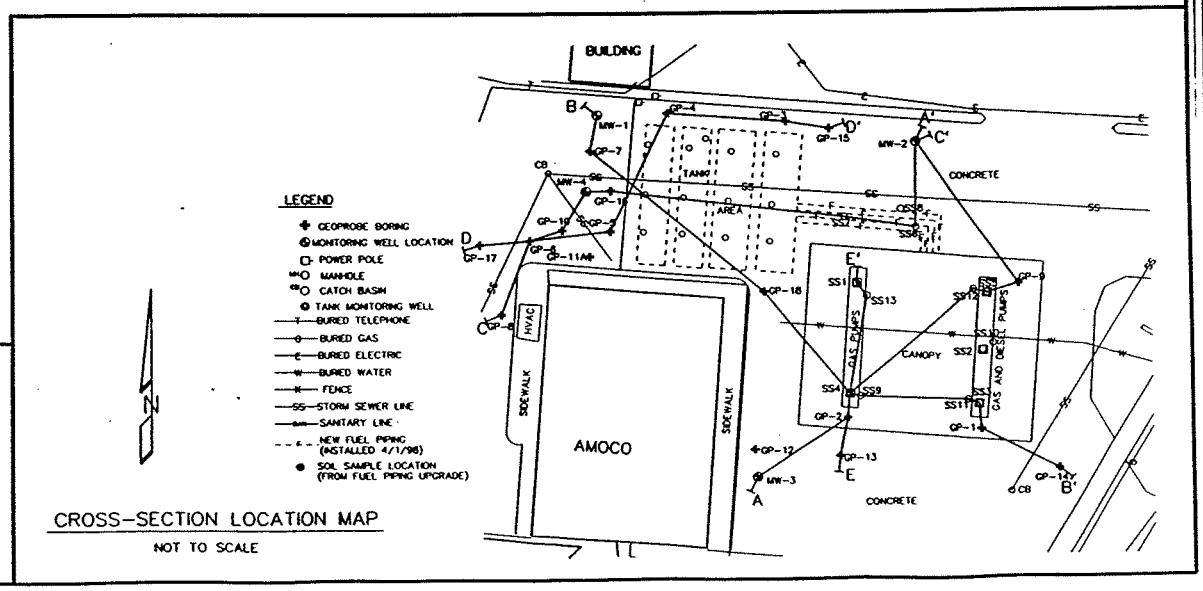

CROSS-SECTION LOCATION MAP

NOT TO SCALE

LEGEND AND SCALE FOR CROSS-SECTION B-B'

VERTICAL EXTENT OF SOIL CONTAMINATION THAT WAS REMOVED DURING THE FUEL PIPING UPGRADE OF APRIL 1, 1998

FIELD ANALYSIS (PID READINGS)

GP9-6 LAB SAMPLE ID

WATER TABLE ELEVATION

5 FEET

20 FEET

CENTRAL WISCONSIN ENGINEERS AND ARCHITECTS, INC.
5707 SCHOFIELD AVENUE WESTON, WISCONSIN 54476
PHONE: (715) 359-9400 FAX: (715) 355-4199

PROJECT:

GEOLOGIC CROSS SECTION B-B'
BALTUS - MARSHFIELD NORTH
1000 NORTH CENTRAL AVENUE
MARSHFIELD, WISCONSIN

DRAWN BY: A.K.
CHECKED BY: P.S.
APPROVED BY:
DATE: 12/01
PROJECT NO. 20379700
DWG NO. 02-72-199971

FIGURE: 5 B

CAD FILE:

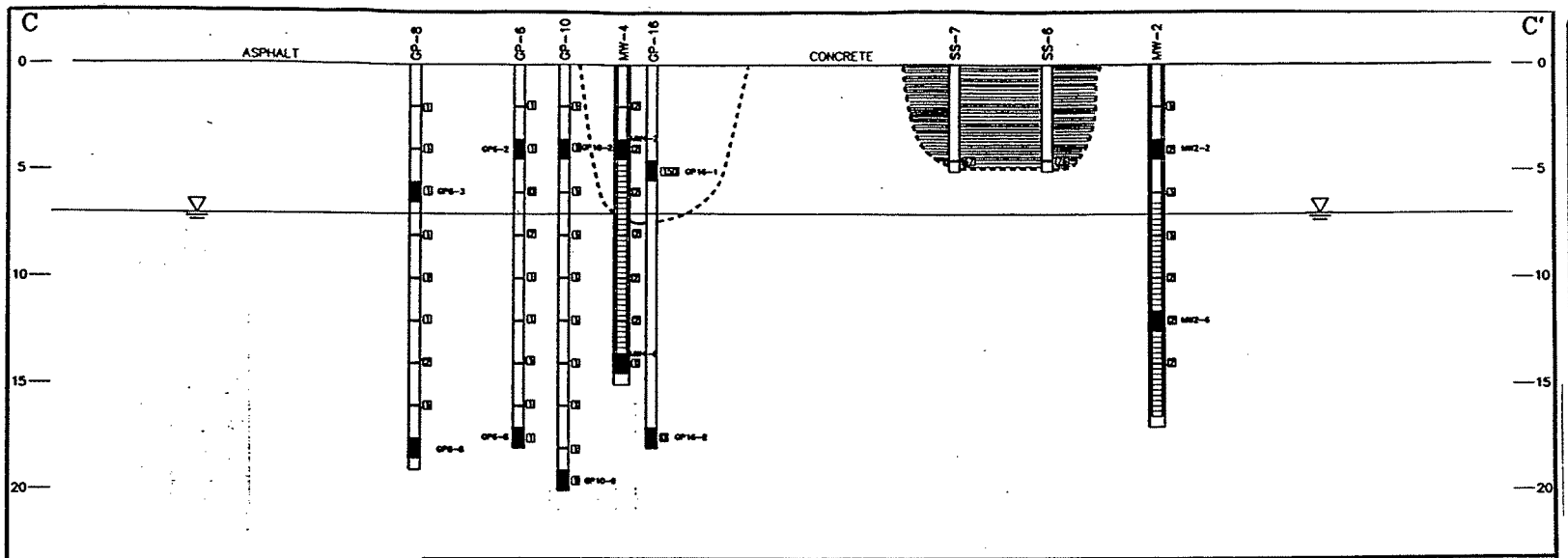

LEGEND AND SCALE FOR CROSS-SECTION C-C'

- VERTICAL EXTENT OF SOIL CONTAMINATION THAT WAS REMOVED DURING THE FUEL PIPING UPGRADE OF APRIL 1, 1998
- FIELD ANALYSIS (PID READINGS)
- GP9-6 LAB SAMPLE ID
- WATER TABLE ELEVATION
- VERTICAL EXTENT OF SOIL CONTAMINATION

5 FEET
20 FEET

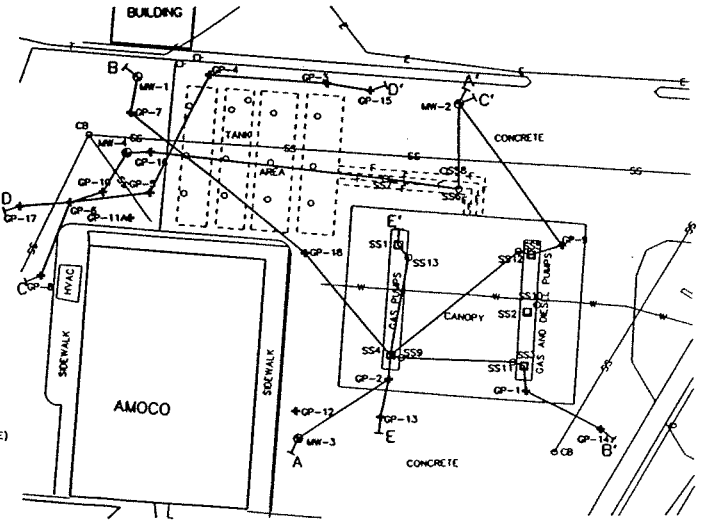

CROSS-SECTION LOCATION MAP

NOT TO SCALE

LEGEND

- GEOPROBE BORING
- MONITORING WELL LOCATION
- POWER POLE
- MANHOLE
- CATCH BASIN
- TANK MONITORING WELL
- BURIED TELEPHONE
- BURIED GAS
- BURIED ELECTRIC
- BURIED WATER
- FENCE
- STORM SEWER LINE
- SANITARY LINE
- NEW FUEL PIPING (INSTALLED 4/1/98)
- SOIL SAMPLE LOCATION (FROM FUEL PIPING UPGRADE)

CENTRAL WISCONSIN ENGINEERS AND ARCHITECTS, INC.
5707 SCHOFIELD AVENUE WESTON, WISCONSIN 54476
PHONE: (715) 359-9400 FAX: (715) 359-4199

PROJECT:
GEOLOGIC CROSS SECTION C-C'
BALTUS - MARSHFIELD NORTH
1000 NORTH CENTRAL AVENUE
MARSHFIELD, WISCONSIN

DRAWN BY: A.K.
CHECKED BY: P.S.
APPROVED BY:
DATE: 12/01
PROJECT NO: 20379700
DWG NO: 02-72-169971

FIGURE: 5C

DWG FILE:

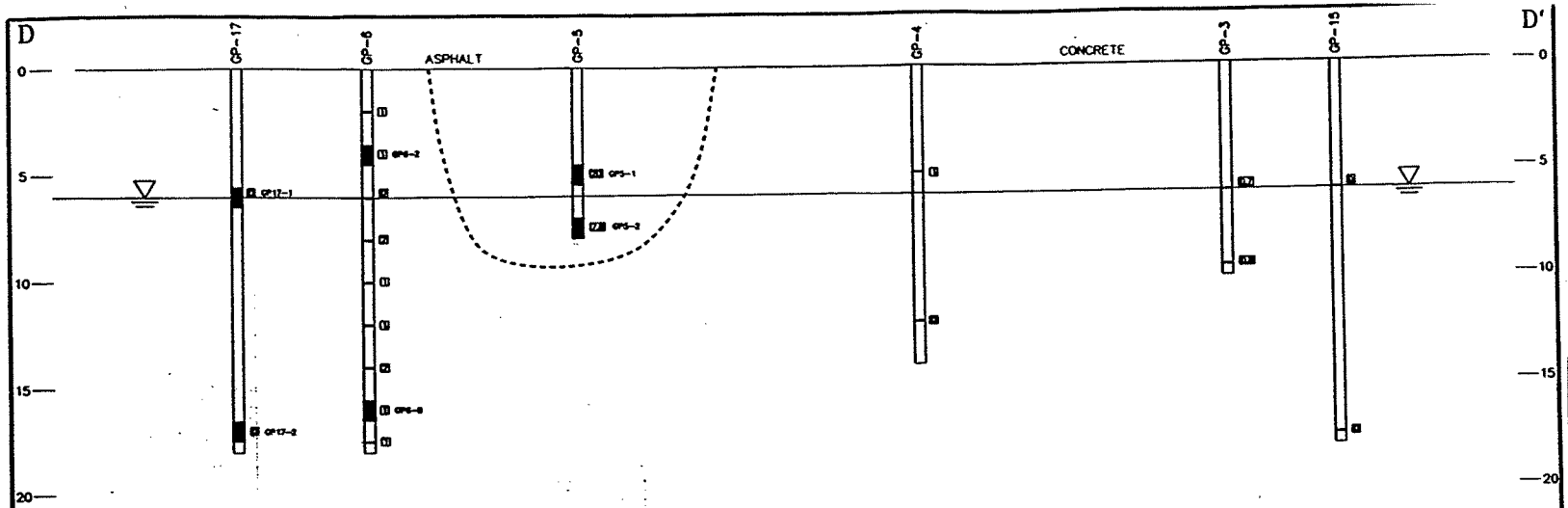

LEGEND AND SCALE FOR CROSS-SECTION D–D'

- VERTICAL EXTENT OF SOIL CONTAMINATION
- FIELD ANALYSIS (PID READINGS)
- GP9-4 LAB SAMPLE ID
- WATER TABLE ELEVATION

5 FEET

10 FEET

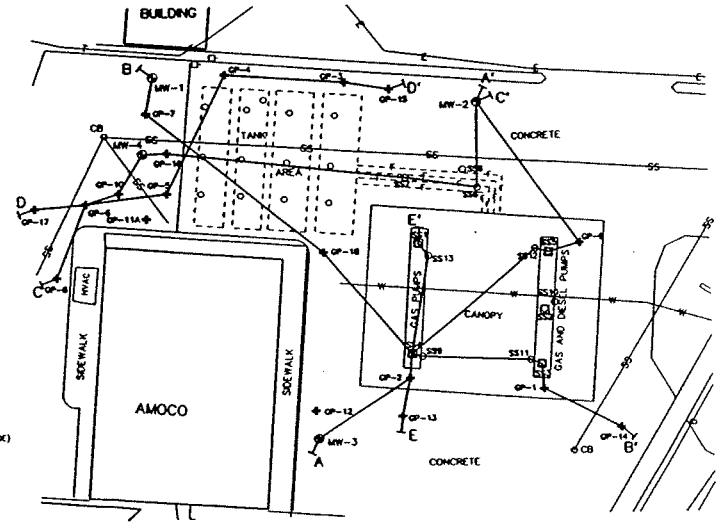

CROSS-SECTION LOCATION MAP

NOT TO SCALE

LEGEND

- GEOPROBE BORING
- MONITORING WELL LOCATION
- POWER POLE
- MANHOLE
- CATCH BASIN
- TANK MONITORING WELL
- BURIED TELEPHONE
- BURIED GAS
- BURIED ELECTRIC
- BURIED WATER
- FENCE
- STORM SEWER LINE
- SANITARY LINE
- NEW FUEL PIPING (INSTALLED 4/1/96)
- SOIL SAMPLE LOCATION (FROM FUEL PIPING UPGRADE)

CENTRAL WISCONSIN ENGINEERS AND ARCHITECTS, INC.
5707 SCHOFIELD AVENUE WESTON, WISCONSIN 54476
PHONE: (715) 359-9400 FAX: (715) 355-5199

PROJECT:

GEOLOGIC CROSS SECTION D–D'
BALTUS – MARSHFIELD NORTH
1000 NORTH CENTRAL AVENUE
MARSHFIELD, WISCONSIN

DRAWN BY: A.K.
CHECKED BY: P.S.
APPROVED BY:
DATE: 12/01
PROJECT NO: 20379700
DWG NO: 02-72-189971

FIGURE: 5.D

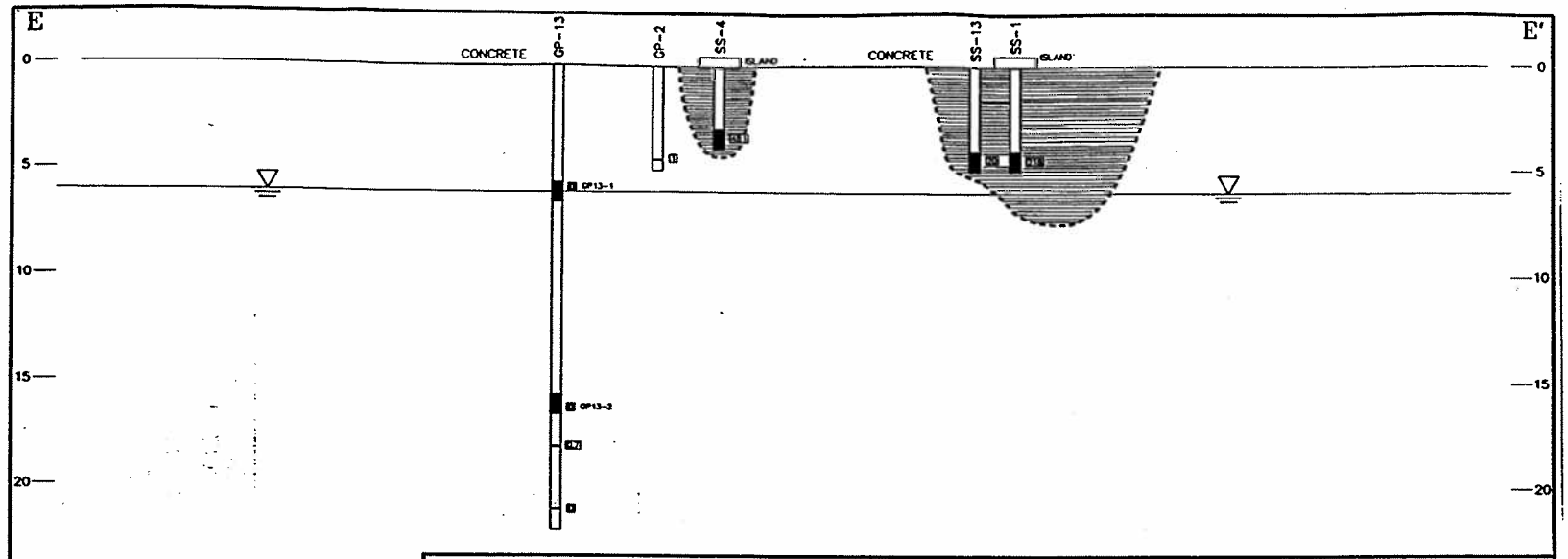

LEGEND AND SCALE FOR CROSS-SECTION E-E'

VERTICAL EXTENT OF SOIL CONTAMINATION THAT WAS REMOVED DURING THE FUEL PIPING UPGRADE OF APRIL 1, 1998

FIELD ANALYSIS (PID READINGS)

GP9-4 LAB SAMPLE ID

WATER TABLE ELEVATION

5 FEET

10 FEET

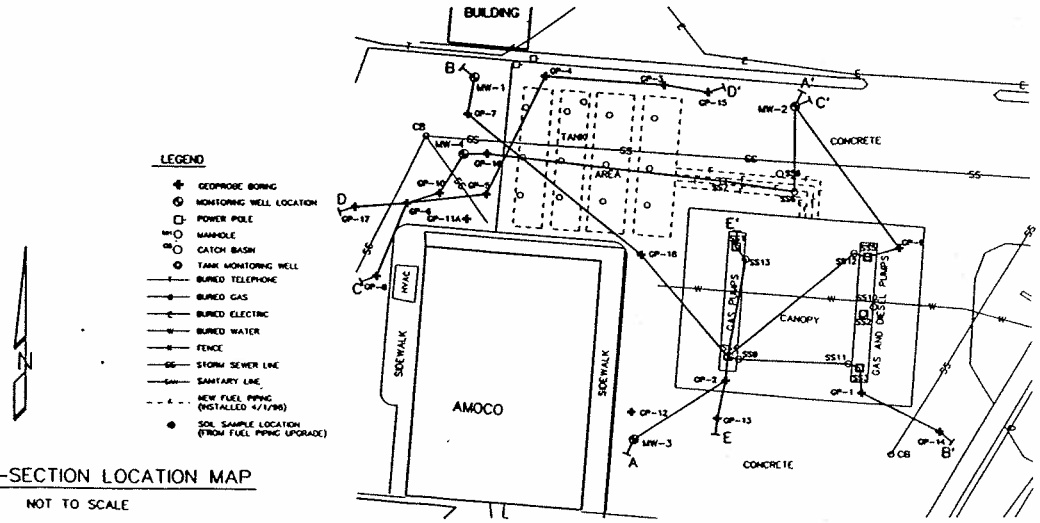

LEGEND

- GEOPROBE BORING
- MONITORING WELL LOCATION
- POWER POLE
- MANHOLE
- CATCH BASIN
- TANK MONITORING WELL
- BURIED TELEPHONE
- BURIED GAS
- BURIED ELECTRIC
- BURIED WATER
- FENCE
- STORM SEWER LINE
- SANITARY LINE
- NEW FUEL PIPING (INSTALLED 4/1/98)
- SOIL SAMPLE LOCATION (FROM FUEL PIPING UPGRADE)

CROSS-SECTION LOCATION MAP

NOT TO SCALE

CENTRAL WISCONSIN ENGINEERS AND ARCHITECTS, INC.
5707 SCHOFIELD AVENUE WESTON, WISCONSIN 54476
PHONE: (715) 359-9400 FAX: (715) 355-4199

PROJECT:

GEOLOGIC CROSS SECTION E-E'
BALTUS - MARSHFIELD NORTH
1000 NORTH CENTRAL AVENUE
MARSHFIELD, WISCONSIN

DRAWN BY: A.K.
CHECKED BY: P.S.
APPROVED BY:
DATE: 12/01
PROJECT NO: 20379700
DWG NO: 02-72-169971

FIGURE: 5 E

CAD FILE:

RECEIVED
JUL 22 2005

Responsible Party Statement

By signing this document, I, John F. Baltus, attest that the legal description as recorded on the Warranty Deed document recorded on October 22, 2002, in Document 910182, Wood County, Wisconsin, are correct for the Baltus North site located at 1000 North Central Ave., Marshfield, Wisconsin.

John Baltus

John F. Baltus
The Baltus Company

7-21-05

Date