GIS REGISTRY INFORMATION

SITE NAME:	Pittsville Cenex Coop		
BRRTS #:	03-72-112865	**FID #** (if appropriate):	
COMMERCE # (if appropriate):	54466-9503-15		
CLOSURE DATE:	August 21, 2003		
STREET ADDRESS:	8315 State Hwy 13/73		
CITY:	Pittsville		

SOURCE PROPERTY GPS COORDINATES (meters in WTM91 projection):	**X =**	509548		**Y =**	442203	
CONTAMINATED MEDIA:	Groundwater		Soil		Both	X
OFF-SOURCE GW CONTAMINATION >ES:		**Yes**			**No**	X
• **IF YES, STREET ADDRESS:**						
• **GPS COORDINATES** (meters in WTM91 projection):	**X =**			**Y =**		
OFF-SOURCE SOIL CONTAMINATION >Generic or Site-Specific RCL (SSRCL):		**Yes**		**No**	X	
• **IF YES, STREET ADDRESS 1:**						
• **GPS COORDINATES** (meters in WTM91 projection):	**X =**			**Y =**		
CONTAMINATION IN RIGHT OF WAY:	**Yes**			**No**	X	

DOCUMENTS NEEDED

Closure Letter, and any conditional closure letter issued	X
Copy of most recent deed, including legal description, for all affected properties	X
Certified survey map or relevant portion of the recorded plat map (*if referenced in the legal description*) for all affected properties	X
County Parcel ID number, *if used for county*, for all affected properties	X
Location Map which outlines all properties within contaminated site boundaries on USGS topographic map or plat map in sufficient detail to permit the parcels to be located easily (8.5x14" if paper copy). If groundwater standards are exceeded, the map must also include the location of all municipal and potable wells within 1200' of the site.	X
Detailed Site Map(s) for all affected properties, showing buildings, roads, property boundaries, contaminant sources, utility lines, monitoring wells and potable wells. (8.5x14", if paper copy) This map shall also show the location of all contaminated public streets, highway and railroad rights-of-way in relation to the source property and in relation to the boundaries of groundwater contamination exceeding ch. NR 140 ESs and soil contamination exceeding ch. NR 720 generic or SSRCLs.	X
Tables of Latest Groundwater Analytical Results (no shading or cross-hatching)	X
Tables of Latest Soil Analytical Results (no shading or cross-hatching)	X
Isoconcentration map(s), *if required for site investigation (SI)* (8.5x14" if paper copy). The isoconcentration map should have flow direction and extent of groundwater contamination defined. **If not available, include the latest extent of contaminant plume map.**	X
GW: Table of water level elevations, with sampling dates, and free product noted if present	X
GW: Latest groundwater flow direction/monitoring well location map (should be 2 maps if maximum variation in flow direction is greater than 20 degrees)	X
SOIL: Latest horizontal extent of contamination exceeding generic or SSRCLs, with one contour	X
Geologic cross-sections, *if required for SI.* (8.5x14' if paper copy)	X
RP certified statement that legal descriptions are complete and accurate	X
Copies of off-source notification letters (if applicable)	
Letter informing ROW owner of residual contamination (if applicable)(public, highway or railroad ROW)	
Copy of (soil or land use) deed restriction(s) or deed notice *if any required as a condition of closure*	

ENVIRONMENTAL & REGULATORY SERVICES DIVISION
BUREAU OF PECFA
P.O. Box 8044
Madison, Wisconsin 53708-8044
TDD #: (608) 264-8777
Fax #: (608) 267-1381
http://www.commerce.state.wi.us
http://www.wisconsin.gov
Jim Doyle, Governor
Cory L. Nettles, Secretary

Wisconsin
Department of Commerce

August 21, 2003

Mr. Gregg Gerads
Harmony Country Cooperative
702 S Division St
PO Box 407
Colby, WI 54421-0407

RE: **Final Closure**

Commerce # 54466-9503-15 WDNR BRRTS # 03-72-112865
Pittsville Cenex Coop, 8315 State Hwy 13/73, Pittsville

Dear Mr. Gerads:

The Wisconsin Department of Commerce (Commerce) has received all items required as conditions for closure of the site referenced above. This case is now listed as "closed" on the Commerce database and will be included on the Wisconsin Department of Natural Resources (WDNR) Geographic Information System (GIS) Registry of Closed Remediation Sites to address residual contamination. It is in your best interest to keep all documentation related to the environmental activities that were conducted.

If residual contamination is encountered in the future, it must be managed in accordance with all applicable regulations. If it is determined that any remaining contamination poses a threat, the case may be reopened and further investigation or remediation may be required. If applicable, the PECFA claim for this site would also be reopened and you may apply for assistance to the extent of remaining eligibility.

Thank you for your efforts to bring this case to closure. If you have any questions, please contact me in writing at the letterhead address or by telephone at (608) 266-0593.

Sincerely,

Brian F. Taylor
Hydrogeologist
Site Review Section

cc: Ms. Heather Krauel, MSA Professional Services
Case File

P.O. Box 407
Colby, WI 54421

DOCUMENT NO

VOL 647 PAGE 204

WARRANTY DEED
STATE BAR OF WISCONSIN FORM 2 — 1982

732608

THIS SPACE RESERVED FOR RECORDING DATA

PT NE-NW 27-23-3

WOOD CO. WIS.

'92 JUL 6 PM 2 20

RECORD IN
VOL 647 Rec PAGE 204
REGISTER OF DEEDS
René L. Krause

RETURN TO W.C.A.C.
Bill S.T.G.
10.00 c

Harvey R. Petersen, Jr. and Aneva Petersen, husband and wife, and Peter W. Petersen and Sally Petersen, husband and wife

conveys and warrants to Wood County Farm Supply Cooperative, a Wisconsin Cooperative

the following described real estate in Wood County, State of Wisconsin:

Tax Parcel No: 31-00009

Lot One (1) of Wood County Certified Survey Map No. 4991, recorded in Volume 17 of Survey Map page 191, being part of the NE¼ of the NW¼ of Section 27, Town 23 North Range 3 East, City of Pittsville, Wood County, Wisconsin.

TRANSFER
$ 82.60
FEE SCO

This is not homestead property.
~~(is)~~ (is not)

Exception to warranties:

Municipal and zoning ordinances, recorded easements, recorded building and use restrictions, and covenants of public record.

Dated this 3rd day of July, 19 92

Harvey R. Petersen Jr. (SEAL)
Harvey R. Petersen

Aneva Petersen (SEAL)
Aneva Petersen

Peter W. Petersen (SEAL)
Peter W. Petersen

Sally Petersen (SEAL)
Sally Petersen

AUTHENTICATION

Signature(s) Harvey R. Petersen, Aneva Petersen, and Peter W. Petersen, Sally Petersen
authenticated this 3rd day of July, 19 92

David L. Grace
David L. Grace
TITLE: MEMBER STATE BAR OF WISCONSIN
(If not, authorized by § 706.06, Wis. Stats.)

THIS INSTRUMENT WAS DRAFTED BY

SCHMIDT, THIBODEAU & GRACE
Wisconsin Rapids, WI 54494

(Signatures may be authenticated or acknowledged. Both are not necessary.)

ACKNOWLEDGMENT

STATE OF WISCONSIN } ss.
County.

Personally came before me this day of, 19 the above named

to me known to be the person who executed the foregoing instrument and acknowledge the same.

Notary Public County, Wis.
My Commission is permanent. (If not, state expiration date: , 19)

*Names of persons signing in any capacity should be typed or printed below their signatures.

P.O. Box 407
Colby, WI 54421

678193

DOCUMENT NO.	STATE BAR OF WISCONSIN FORM 3 — 1982 **QUIT CLAIM DEED**	THIS SPACE RESERVED FOR RECORDING DATA VOL 557 PAGE 47 WOOD COUNTY, WIS. } ss. REGISTER'S OFFICE Received for record the 22 day of DEC A D 1987 at 3:13 o'clock P M. and recorded in Vol. 557 of Deeds on Page 47 Walter D. Brown Register

The Diocese of La Crosse

quit-claims to Wood County Farm Supply Cooperative

the following described real estate in Wood County, State of Wisconsin:

Pt NE¼-NW¼ 27-23-3E

400C Grand Law Offices

RETURN TO
Morgan L. Midthun

Tax Parcel No: 31-0007

The South two rods of the North 17 rods of the East 18 rods of the Northeast Quarter of the Northwest Quarter (NE¼ NW¼) of Section 27, Township 23 North, Range 3 East, excepting public highways.

This deed is executed for nominal consideration and is given to reform a conveyance previously recorded.

FEE
3
EXEMPT

This is not (is) (is not) homestead property.

Dated this 17th day of December, 1987

(SEAL)

(SEAL)

THE DIOCESE OF LA CROSSE (SEAL)
By: Most Rev. John J. Paul
Most Rev. John J. Paul
Bishop of La Crosse (SEAL)

AUTHENTICATION

Signature(s)

authenticated this day of, 19

TITLE: MEMBER STATE BAR OF WISCONSIN
(If not, authorized by § 706.06, Wis. Stats.)

THIS INSTRUMENT WAS DRAFTED BY
Morgan L. Midthun, Attorney at Law
Wisconsin Rapids, WI 54494
(Signatures may be authenticated or acknowledged. Both are not necessary.)

ACKNOWLEDGMENT

STATE OF WISCONSIN } ss.
La Crosse County.

Personally came before me this 17th day of December, 19 87 the above named Bishop of La Crosse, the Most Rev. John J. Paul to me known to be the person who executed the foregoing instrument and acknowledge the same.

Richard Sage
Richard Sage
Notary Public La Crosse County, Wis.
My Commission is permanent. (If not, state expiration date: 12/24, 1989)

*Names of persons signing in any capacity should be typed or printed below their signatures.

DOCUMENT NO.

VOL 552 PAGE 210

STATE BAR OF WISCONSIN FORM 1 — 1982
WARRANTY DEED

6,72058
THIS SPACE RESERVED FOR RECORDING DATA

WOOD CO. WIS.
'87 JUN 24 PM 4 12
Pt NE¼ - NW¼ 27-23-3E
RECORD IN
VOL. 552 Deeds PAGE 210
REGISTER OF DEEDS

RETURN TO Walter A. Braun
TF 390.00
Cat 400P STS - D. Brace

This Deed, made between MICHAEL J. REDMOND and DAWN REDMOND, husband and wife, as tenants in common

, Grantor,

and WOOD COUNTY FARM SUPPLY COOPERATIVE

, Grantee,

Witnesseth, That the said Grantor, for a valuable consideration One Dollar and other good and valuable consideration conveys to Grantee the following described real estate in Wood County, State of Wisconsin:

Tax Parcel No: .....

That part of the NE¼ of the NW¼ of Section Number 27 in Township Number 23 North, Range Number 3 East in the City of Pittsville, Wood County, Wisconsin, described as follows:

Beginning at a point 296.5 feet West and 78.2 feet South of the Northeast corner of the NE¼ of the NW¼; run thence Easterly 200 feet; run thence Southeasterly at an angle of 45° with said 200 foot line, a distance of 60 feet to a point which is 50 feet Westerly of the center line of State Trunk Highway "13"; run thence Southerly, on the Westerly side of said State Trunk Highway "13" a distance of 162 feet to a point, being the Southeasterly corner of the tract hereby described; run thence Westerly to a point 18 rods from the East side of said NE¼ of the NW¼ and run thence North to the place of beginning, being the same lands as described in deed to F. S. Woodworth, recorded in Volume 125 of Deeds, page 306, Wood County Records, less about .38 of an acre taken off the North and East side thereof for highway purposes, as described by deed from F. S. Woodworth to Wood County and recorded in Volume 150 of Deeds, page 179, Wood County Records, except and subject to streets, highways, easements and rights-of-way of record.

This is not (is) (is not) homestead property.

Together with all and singular the hereditaments and appurtenances thereunto belonging;
And Grantor warrants that the title is good, indefeasible in fee simple and free and clear of encumbrances except

none

and will warrant and defend the same.

TRANSFER
$ 390.00
FEE

Dated this 24th day of June, 1987

.....(SEAL)
* .....

.....(SEAL)
* .....

X Michael J Redmond (SEAL)
* MICHAEL J. REDMOND

X Dawn Redmond (SEAL)
* DAWN REDMOND

AUTHENTICATION

Signature(s) MICHAEL J. REDMOND and DAWN REDMOND, husband and wife

authenticated this 24th day of June, 1987

X Patrick J. Juneau
* PATRICK J. JUNEAU

TITLE: MEMBER STATE BAR OF WISCONSIN
(If not, authorized by § 706.06, Wis. Stats.)

THIS INSTRUMENT WAS DRAFTED BY
Patrick J. Juneau of the firm of
JUNEAU, JOHNSTON & MINDER, LAWYERS, S.C.
Marshfield, Wisconsin

(Signatures may be authenticated or acknowledged. Both are not necessary.)

ACKNOWLEDGMENT

STATE OF WISCONSIN } ss.
.....County.

Personally came before me this .....day of ....., 19..... the above named

to me known to be the person s who executed the foregoing instrument and acknowledge the same.

*

Notary Public .....County, Wis.
My Commission is permanent. (If not, state expiration date: ....., 19.....)

ba Names of persons signing in any capacity should be typed or printed below their signatures.

Harmony Country Cooperatives
P.O. Box 407
Colby, WI 54421

DOCUMENT NO.

WARRANTY DEED
STATE OF WISCONSIN—FORM 4

677538

THIS SPACE RESERVED FOR RECORDING DATA

VOL 555 PAGE 761
WOOD COUNTY, WIS.
REGISTER'S OFFICE } ss.
Received for record the 25 day of Nov A D 1987 at 3:18 o'clock P M. and recorded in Vol. 555 of Deeds on Page 761
Nolen D Braun
Register

Pt NE¼ - NW¼ 27-23-3E

RETURN TO 400C TF $9.00
Chg: STS
WOOD COUNTY AbStract Co, Inc

THIS INDENTURE, Made this 30th day of October, A. D., 19 87, between Harvey R. Petersen, Jr. and Aneva Petersen, husband and wife, and Peter W. Petersen and Sally Petersen, husband and wife

, parties of the first part, and Wood County Farm Supply Cooperative

a Corporation duly organized and existing under and by virtue of the laws of the State of Wisconsin, located at Pittsville, Wisconsin, party of the second part.

Witnesseth, That the said parties of the first part, for and in consideration of the sum of one dollar and other good and valuable consideration

to them in hand paid by the said party of the second part, the receipt whereof is hereby confessed and acknowledged, have given, granted, bargained, sold, remised, released, aliened, conveyed and confirmed, and by these presents do give, grant, bargain, sell, remise, release, alien, convey and confirm unto the said party of the second part, its successors and assigns forever, the following described real estate, situated in the County of Wood and State of Wisconsin, to-wit:

Lot One (1) of Wood County Certified Survey Map No. 3997 being a part of the Northeast Quarter of the Northwest Quarter (NE¼ of NW¼) of Section 27, Township 23 North, Range 3 East, City of Pittsville, Wood County, Wisconsin.

TRANSFER
$ 9.00
FEE

(IF NECESSARY, CONTINUE DESCRIPTION ON REVERSE SIDE)

Together with all and singular the hereditaments and appurtenances thereunto belonging or in any wise appertaining; and all the estate, right, title, interest, claim or demand whatsoever, of the said parties of the first part, either in law or equity, either in possession or expectancy of, in and to the above bargained premises, and their hereditaments and appurtenances.

To Have and to Hold the said premises as above described with the hereditaments and appurtenances, unto the said party of the second part, and to its successors and assigns FOREVER.

And the said Harvey R. Petersen, Jr. and Aneva Petersen, Peter W. Petersen and Sally Petersen for their heirs, executors and administrators, do covenant, grant, bargain and agree to and with the said party of the second part, its successors and assigns, that at the time of the ensealing and delivery of these presents well seized of the premises above described, as of a good, sure, perfect, absolute and indefeasible estate of inheritance in the law, in fee simple, and that the same are free and clear from all incumbrances whatever municipal and zoning ordinances and recorded easements, recorded building and use restrictions and covenants of public record,

and that the above bargained premises in the quiet and peaceful possession of the said party of the second part, its successors and assigns, against all and every person or persons lawfully claiming the whole or any part thereof, they will forever WARRANT AND DEFEND.

In Witness Whereof, the said parties of the first part have hereunto set their hands and seals this 30th day of October, A. D., 19 87.

SIGNED AND SEALED IN PRESENCE OF

Harvey R. Petersen Jr. (SEAL)
Harvey R. Petersen, Jr.
Aneva Petersen (SEAL)
Aneva Petersen
Peter W. Petersen (SEAL)
Peter W. Petersen
Sally Petersen (SEAL)
Sally Petersen

State of Wisconsin,
County of Wood } ss.

Personally came before me, this 30th day of October, A. D., 19 87, the above named Harvey R. Peterson, Jr., Aneva Peterson, Peter W. Peterson and Sally Peterson to me known to be the persons who executed the foregoing instrument and acknowledged the same.

M. G. Kohlbeck
M. G. Kohlbeck

THIS INSTRUMENT WAS DRAFTED BY

NOTARY SEAL

Schmidt, Thibodeau & Schmidt
Wis. Rapids, WI

Notary Public, Wood County, Wis.
My commission (expires) (is) 5-28-89

(Section 59.51 (1) of the Wisconsin Statutes provides that all instruments to be recorded shall have plainly printed or typewritten thereon the names of the grantors, grantees, witnesses and notary. Section 59.513 similarly requires that the name of the person who, or governmental agency which, drafted such instrument, shall be printed, typewritten, stamped or written thereon in a legible manner.)

WARRANTY DEED — To Corporation
STATE OF WISCONSIN
FORM No. 4
Wisconsin Legal Blank Company

Harmony County Cooperatives
P.O. Box 407
Colby, WI 54421

WOOD COUNTY CERTIFIED SURVEY MAP NO. 3997
of part of the NE ¼ NW ¼ of Section 27, Town 23 North, Range 3 East, Town of Wood, Wood County, Wisconsin.

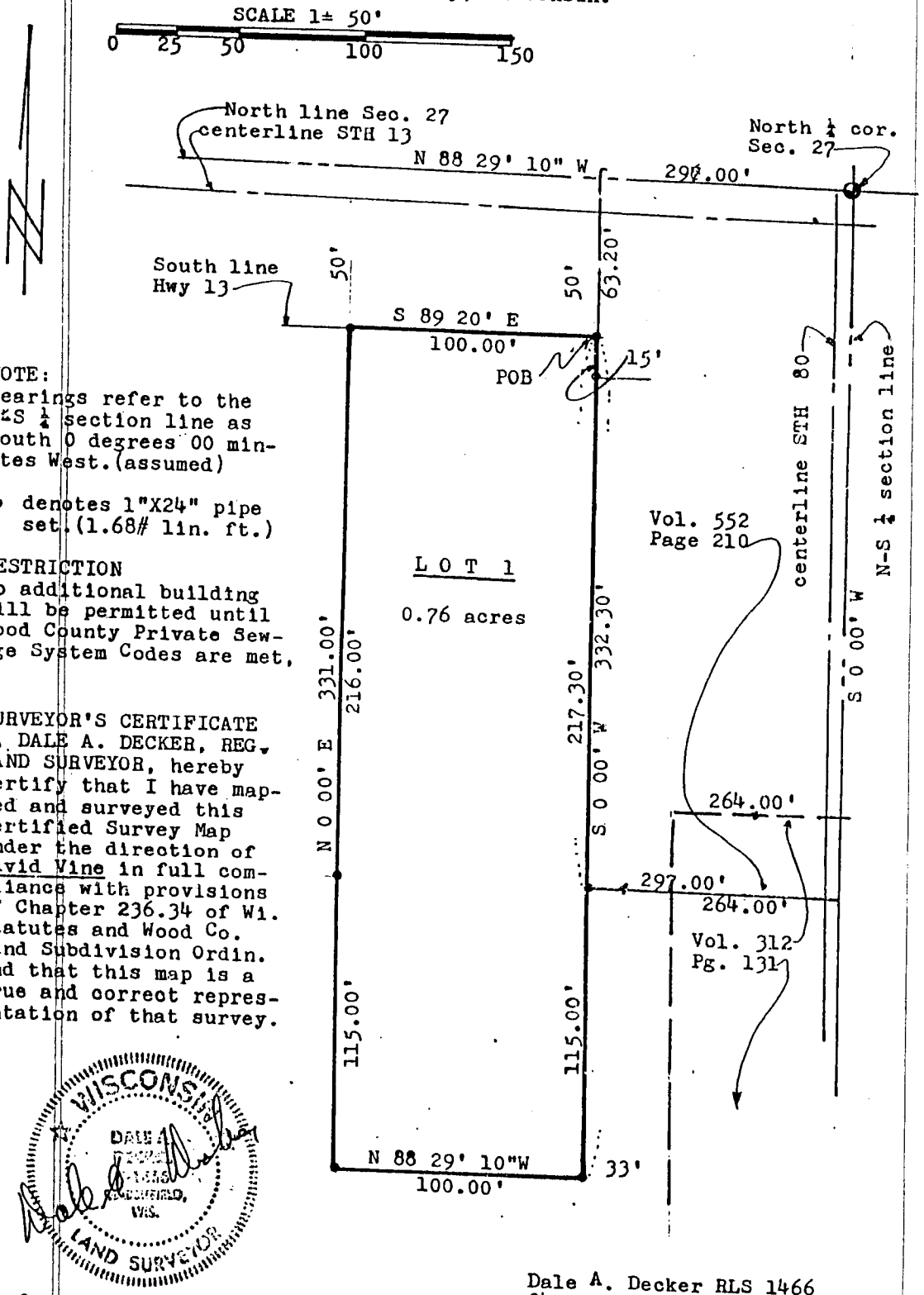

NOTE:
Bearings refer to the N-S ¼ section line as South 0 degrees 00 minutes West. (assumed)

• denotes 1"X24" pipe set. (1.68# lin. ft.)

RESTRICTION
No additional building will be permitted until Wood County Private Sewage System Codes are met.

SURVEYOR'S CERTIFICATE
I, DALE A. DECKER, REG. LAND SURVEYOR, hereby certify that I have mapped and surveyed this Certified Survey Map under the direction of David Vine in full compliance with provisions of Chapter 236.34 of Wi. Statutes and Wood Co. Land Subdivision Ordin. and that this map is a true and correct representation of that survey.

WISCONSIN DALE A. DECKER 1466 MARSHFIELD, WIS. LAND SURVEYOR

Oct. 24, 1987

Dale A. Decker RLS 1466
8439 CTH "A"
Marshfield, Wi. 54449

4991

WOOD COUNTY CERTIFIED SURVEY MAP NO. _____

of part of the NE ¼ NW ¼ of Section 27, Town 23 North, Range 3 East, City of Pittsville, Wood Co. Wi.

● denotes 1" pipe found
● denotes 1"X24" pipe set. (1.68# ft.)

NOTE:
Bearings are Grid.

SCALE 1"=100'

0 50 100 200 300

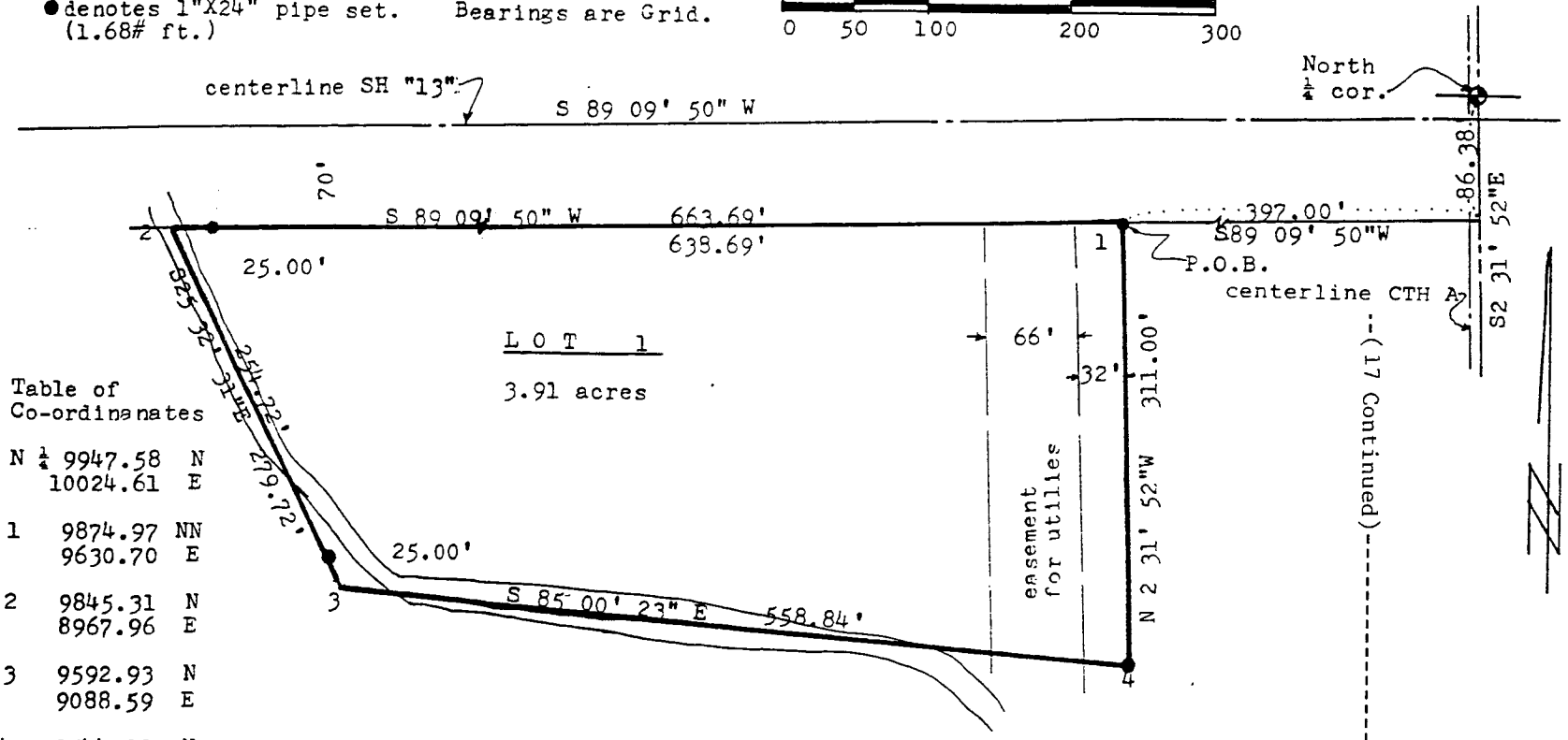

Table of Co-ordinanates

N ¼	9947.58	N
	10024.61	E
1	9874.97	NN
	9630.70	E
2	9845.31	N
	8967.96	E
3	9592.93	N
	9088.59	E
4	9544.29	N
	9645.31	E

(17 Continued)

Harmony County Cooperatives
P.O. Box 407
Colby, WI 54421

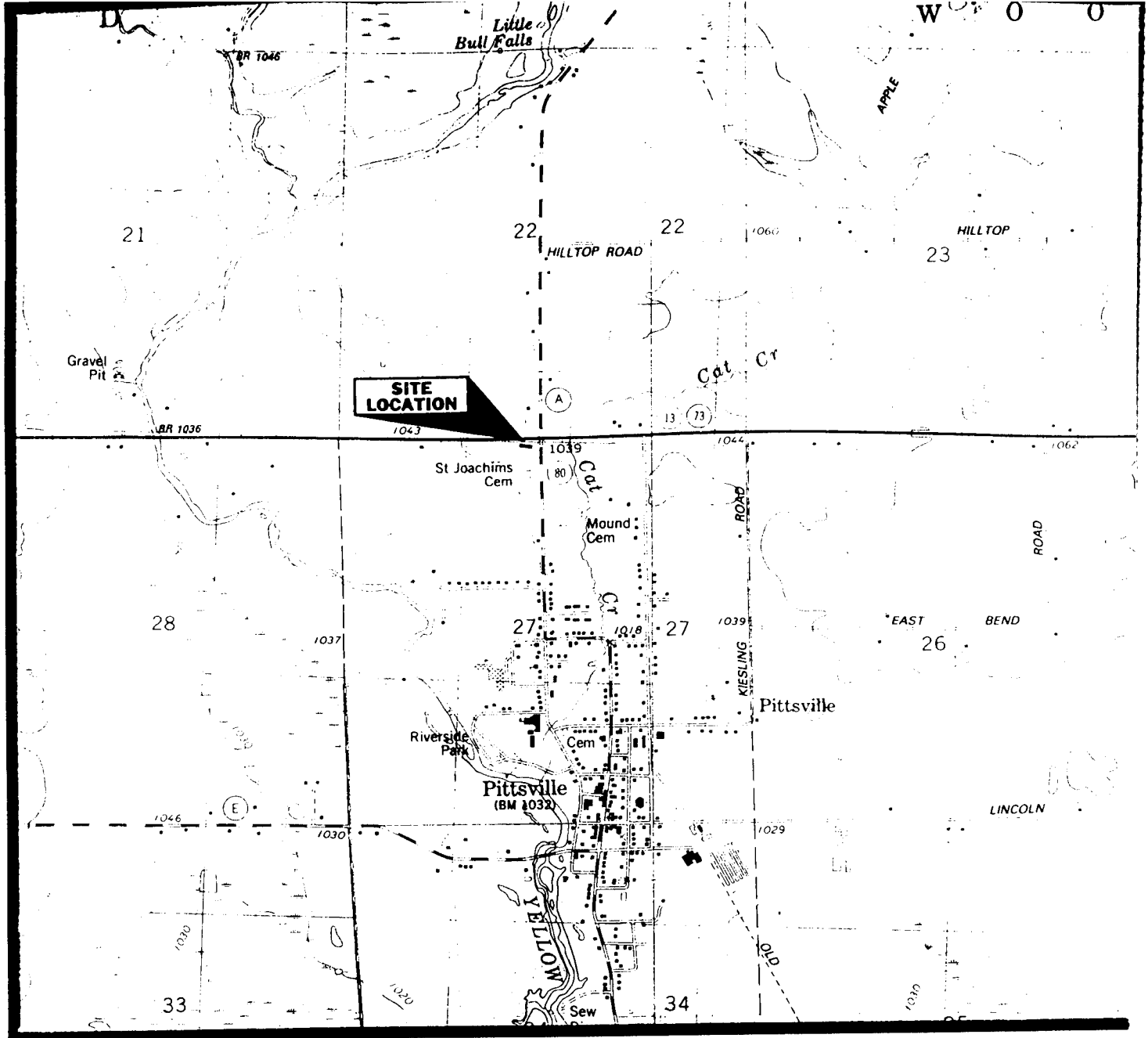

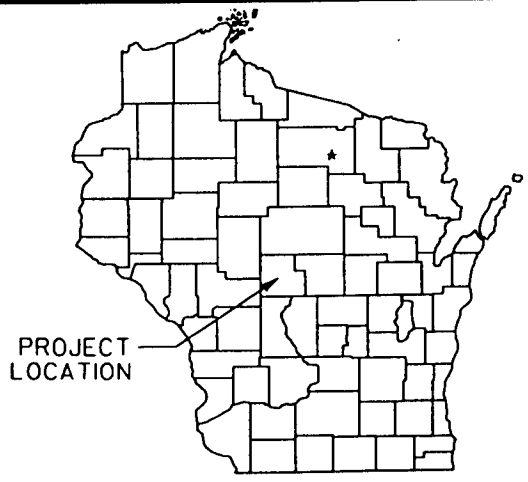

2000 0 2000

SCALE IN FEET
1 INCH = 2000 FT.

N
W E
S

Pittsville Quadrangle
Wisconsin-Wood Co.
7.5 Minute Series (Topographic)
NW/4 Pittsville 15' Quadrangle
Contour Interval 10 Feet
1984

MSA

FIGURE 1
SITE LOCATION MAP
PITTSVILLE COOP, PITTSVILLE, WI

212478F.DGN

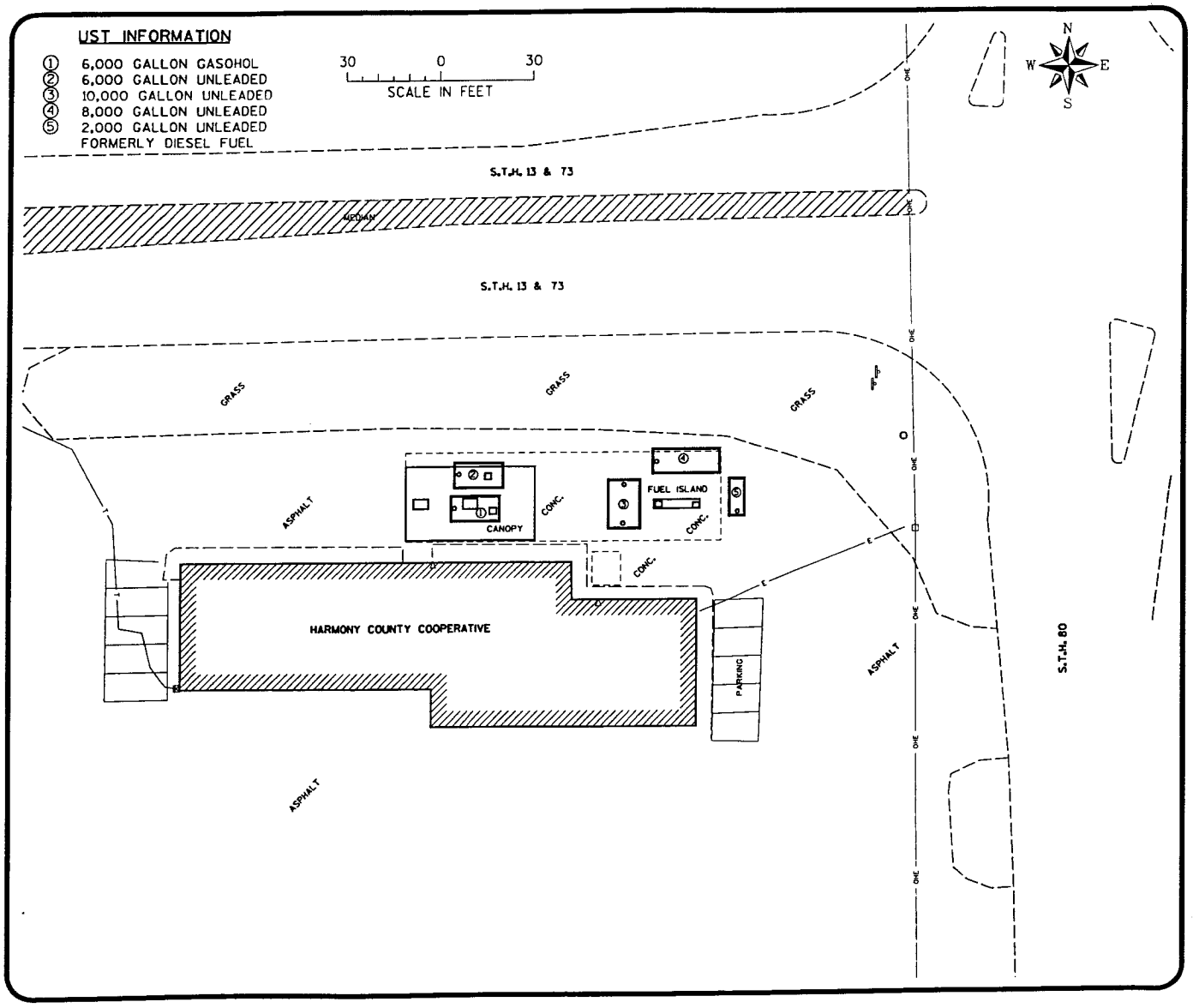

MSA
PROFESSIONAL SERVICES
TRANSPORTATION • MUNICIPAL • REMEDIATION
DEVELOPMENT • ENVIRONMENTAL
P.O. Box 1026 1835 N. Stevens St. Rhinelander, WI 54501
715-362-3244 1-800-844-7854 Fax: 715-362-4116

© MSA PROFESSIONAL SERVICES

- ROAD EDGES
- CONCRETE
- UNDERGROUND ELECTRIC
- UNDERGROUND TELEPHONE
- OVERHEAD ELECTRIC
- VENT
- SIGN
- CATCH BASIN
- FILL PIPE

FIGURE 2
SITE LAYOUT

HARMONY COUNTY COOPERATIVES
PITTSVILLE, WISCONSIN

21247802

Harmony Country Cooperatives, Pittsville, Wisconsin

Well ID	MW-1				PAL	ES
Groundwater Elevation (msl)	1032.92	1032.03	1031.14	1032.83		
Sampling Date	05/13/97	11/04/97	02/04/97	07/09/98		
GRO (mg/L)	--	0.037	--	--		
DRO (mg/L)	--	0.2	--	--		
Lead (µg/L)			*4*		1.5	15
VOCs (µg/L)*						
Methyl tert-butyl ether	--	--	--	--	12	60
Benzene	--	*0.8*	--	--	0.5	5
Toluene	--	14	--	--	68.6	343
Ethylbenzene	--	8.2	--	--	140	700
M/P-Xylene	--	--	--	--	124	620
O-Xylene	--	5.6	--	--		
1,3,5-Trimethylbenzene	--	1.6	--	--	96	480
1,2,4-Trimethylbenzene	--	1.1	--	--		
n-Butylbenzene	--					
Dichlorodifluoromethane	--				200	1000
Isopropylbenzene	--					
Naphthalene	--		--		8	40
n-Propylbenzene	--					
Trichlorofluoromethane	--					
Total PVOC Concentration	**0**	**31.3**	**0**	**0**		

05/13/97 samples analyzed for full list of VOCs, only VOCs detected shown on table.

Well damaged after July 1998 and sampling discontinued.

PAL = ch. NR 140 Wis. Adm. code Preventive Action Limit.

ES = ch. NR 140 Wis. Adm. Code Enforcement Standard.

Blank - Parameter not analyzed.

- - = Parameter analyzed but not detected above Method Detection Limits (MDLs).

Italic = PAL exceedance.

Bold = ES Exceedance.

::

Table 7
Summary of Groundwater Chemistry Data: Monitoring Wells
Harmony Country Cooperatives, Pittsville, Wisconsin

Well ID	MW-2													PAL	ES
Groundwater Elevation (msl)	**1033.09**	**1032.15**	**1031.14**	**1033.02**		**1031.34**	**1030.58**	**1031.88**	**1033.26**	**1031.82**		**1031.74**	**1033.31**		
Sampling Date	**05/13/97**	**11/04/97**	**02/04/98**	**07/09/98**		**10/13/98**	**01/26/99**	**04/13/99**	**07/22/99**	**11/04/99**	**02/01/00**	**05/10/00**	**07/19/00**		
GRO (mg/L)	6.1	7.4	4.3	4.2	Soil Excavation July 1998	16	3.7	4.3	<0.044>	0.29	Well	0.18	0.045		
DRO (mg/L)	63	17	21	27		52	7.8	78	1.3	1	Dry	1.1			
Lead (µg/L)									--			*2.1*	*2.7*	1.5	15
VOCs (µg/L)															
Methyl tert-butyl ether	--	--	--	--		--	--	--	--	<2.0		<0.30	<0.40	12	60
Benzene	--	--	**8**	--		--	--	--	--	**9**		<0.50	<0.50	0.5	5
Toluene	*110*	*94*	*150*	*89*		*130*	--	<29>	30	*190*		3.9	3.5	68.6	343
Ethylbenzene	46	38	56	20		94	--	40	--	4		1.1	<0.50	140	700
M/P-Xylene	**500**	*380*	**490**	*230*		**430**	*230*	*270*	--	<6.0		2.7	<1.0	124	620
O-Xylene	**340**	--	**370**	*230*		**410**	*210*	*240*	--	<3.0		2.5	0.57		
1,3,5-Trimethylbenzene	**200**	**160**	**190**	**180**		**380**	**180**	**200**	<1.7>	<3.0		1.5	0.63	96	480
1,2,4-Trimethylbenzene	**420**	**330**	**380**	**330**		**590**	**350**	**370**	<0.99>	<3.0		2.3	1.1		
n-Butylbenzene	42														
Dichlorodifluoromethane	--													200	1000
Isopropylbenzene	--														
Naphthalene	**68**		**50**						--	**<17**		1.1	<1.0	8	40
n-Propylbenzene	--														
Trichlorofluoromethane	--														
Total PVOC Concentration	**1616**	**1002**	**1644**	**1079**		**2034**	**970**	**1120**	**30**	**203**		**14**	**5.8**		

05/13/97 samples analyzed for full list of VOCs, only VOCs detected shown on table.
PAL = ch. NR 140 Wis. Adm. code Preventive Action Limit.
ES = ch. NR 140 Wis. Adm. Code Enforcement Standard.
Blank - Parameter not analyzed.
- - = Parameter analyzed but not detected above Method Detection Limits (MDLs).
Italic = PAL exceedance.
Bold = ES Exceedance.

Table 7
Summary of Groundwater Chemistry Data: Monitoring Wells
Harmony Country Cooperatives, Pittsville, Wisconsin

Well ID	MW-3												PAL	ES
Groundwater Elevation (msl)	**1031.76**	**1030.90**	**1030.12**	**1031.94**		**1030.50**	**1031.39**	**1032.33**	**1030.00**	**1029.82**	**1030.55**	**1031.75**		
Sampling Date	**05/13/97**	**11/04/97**	**02/04/98**	**07/09/98**		**10/13/98**	**04/13/99**	**07/22/99**	**11/04/99**	**02/01/00**	**05/10/00**	**07/19/00**		
GRO (mg/L)	0.40	--	1.7	0.086		0.63	<0.024>	--	0.056	<0.021	0.029	0.022		
DRO (mg/L)	0.33	0.74	1.1	0.220		0.36	32	6.8	18	12	1.5			
Lead (µg/L)			**5**		Soil Excavation July 1998			--	<1		<1.1	<1.1	1.5	15
VOCs (µg/L)*														
Methyl tert-butyl ether	--	--	4	--		--	--	--	<0.20	<0.10	<0.30	<0.40	12	60
Benzene	**14**	*1.2*	**80**	*3.1*		**29**	--	--	*3.3*	**11**	*2.6*	<0.50	0.5	5
Toluene	14	3.1	25	--		27	--	3.8	40	0.47	<0.50	4.0	68.6	343
Ethylbenzene	20	1.8	45	9.1		63	--	--	0.30	<0.10	<0.50	<0.50	140	700
M/P-Xylene	35	--	*85*	10		50	<1.5>	--	<0.60	<0.30	<1.0	<1.0	124	620
O-Xylene	16	--	*65*	4.3		59	--	--	0.40	<0.10	<0.50	<0.50		
1,3,5-Trimethylbenzene	11	--	46	1.4		5.5	--	--	<0.30	<0.10	<0.50	<0.50	96	480
1,2,4-Trimethylbenzene	36	--	1.4	12		67	<1.7>	--	0.60	<0.10	<0.50	<0.50		
n-Butylbenzene	4.4													
Dichlorodifluoromethane	3.4												200	1000
Isopropylbenzene	1.5													
Naphthalene	*22*		**85**					--	2.5		4.1	<1.0	8	40
n-Propylbenzene	4.4													
Trichlorofluoromethane	1.1													
Total PVOC Concentration	**146**	**6.1**	**351.4**	**39.9**		**300.5**	**0**	**3.8**	**44.6**	**11.47**	**2.6**	**4**		

05/13/97 samples analyzed for full list of VOCs, only VOCs detected shown on table.
PAL = ch. NR 140 Wis. Adm. code Preventive Action Limit.
ES = ch. NR 140 Wis. Adm. Code Enforcement Standard.
Blank - Parameter not analyzed.
- - = Parameter analyzed but not detected above Method Detection Limits (MDLs).
Italic = PAL exceedance.
Bold = ES Exceedance.

Table 7
Summary of Groundwater Chemistry Data: Monitoring Wells
Harmony Country Cooperatives, Pittsville, Wisconsin

Well ID	MW-4												PAL	ES
Groundwater Elevation	**1031.89**	**1031.11**	**1032.63**		**1031.21**	**1030.64**	**1031.91**	**1032.96**	**1031.21**	**1034.54**	**1031.28**	**1032.43**		
Sampling Date	**11/04/97**	**02/04/98**	**07/09/98**		**10/13/98**	**01/26/99**	**04/13/99**	**07/22/99**	**07/22/99**	**02/01/00**	**05/10/00**	**07/19/00**		
GRO (mg/L)	--	--	--	Soil Excavation July 1998	0.051	--	--	--	<0.030	<0.021	<0.014	<0.014		
DRO (mg/L)	0.12	--	--		0.71	--	1.1	2.8	2.6	0.74	<0.028			
Lead (µg/L)								--	<1		<1.1	<1.1	1.5	15
VOCs (µg/L)*														
Methyl tert-butyl ether	--	--	--		--	--	--	--	<0.20	<0.10	<0.30	<0.40	12	60
Benzene	--	--	--		--	--	--	--	**6.9**	<0.10	<0.50	<0.50	0.5	5
Toluene	3.7	--	--		--	--	--	--	<0.20	<0.10	<0.50	<0.50	68.6	343
Ethylbenzene	2.4	--	--		--	--	--	--	<0.30	<0.10	<0.50	<0.50	140	700
M/P-Xylene	--	--	--		--	--	--	--	<0.60	<0.30	<1.0	<1.0	124	620
O-Xylene	10	--	--		1.6	--	--	--	<0.30	<0.10	<0.50	<0.50		
1,3,5-Trimethylbenzene	--	--	--		--	--	--	--	<0.30	<0.10	<0.50	<0.50	96	480
1,2,4-Trimethylbenzene	0.47	--	--		2.6	--	--	--	0.30	<0.10	<0.50	<0.50		
n-Butylbenzene														
Dichlorodifluoromethane													200	1000
Isopropylbenzene														
Naphthalene		--							<1.7		<1.0	<1.0	8	40
n-Propylbenzene														
Trichlorofluoromethane														
Total PVOC Concentration	**16.57**	**0**	**0**		**4.2**	**0**	**0**	**0**	**7.2**	**0**	**0**	**0**		

05/13/97 samples analyzed for full list of VOCs, only VOCs detected shown on table.
PAL = ch. NR 140 Wis. Adm. code Preventive Action Limit.
ES = ch. NR 140 Wis. Adm. Code Enforcement Standard.
Blank - Parameter not analyzed.
- - = Parameter analyzed but not detected above Method Detection Limits (MDLs).
Italic = PAL exceedance.
Bold = ES Exceedance.
::

Table 7
Summary of Groundwater Chemistry Data: Monitoring Wells
Harmony Country Cooperatives, Pittsville, Wisconsin

Well ID	MW-5												PAL	ES
Groundwater Elevation (msl)	1031.37	1030.17	1032.26		1030.37	1029.48	1031.14	1032.62	1030.39	1029.34	1030.23	1032.14		
Sampling Date	11/04/97	02/04/98	07/09/98		10/13/98	01/26/99	04/13/99	07/22/99	11/04/99	02/01/00	05/10/00	07/19/00		
GRO (mg/L)	--	--	--	Soil Excavation July 1998	--	--	--	--	<0.030	<0.021	<0.014	0.015		
DRO (mg/L)	--	--	--		0.12	--	--	--	<0.029	<0.026	<0.028			
Lead (µg/L)		--						--	<1	**429**	<1.1	*5.9*	1.5	15
VOCs (µg/L)*														
Methyl tert-butyl ether	--	--	--		--	--	--	--	<0.20	<0.10	<0.30	<0.40	12	60
Benzene	--	--	--		--	--	--	--	<0.20	<0.10	<0.50	<0.50	0.5	5
Toluene	--	--	--		--	--	--	--	<0.20	<0.10	<0.50	<0.50	68.6	343
Ethylbenzene	--	--	--		--	--	--	--	<0.30	<0.10	<0.50	<0.50	140	700
M/P-Xylene	--	--	--		--	--	--	--	<0.60	<0.30	<1.0	<1.0	124	620
O-Xylene	--	--	--		--	--	--	--	<0.30	<0.10	<0.50	<0.50		
1,3,5-Trimethylbenzene	--	--	--		--	--	--	--	<0.30	<0.10	<0.50	<0.50	96	480
1,2,4-Trimethylbenzene	--	--	--		--	--	--	--	<0.30	<0.10	<0.50	<0.50		
n-Butylbenzene														
Dichlorodifluoromethane													200	1000
Isopropylbenzene														
Naphthalene		--							<1.7		<1.0	<1.0	8	40
n-Propylbenzene														
Trichlorofluoromethane														
Total PVOC Concentration	**0**	**0**	**0**		**0**	**0**	**0**	**0**	**0**	**0**	**0**	**0**		

05/13/97 samples analyzed for full list of VOCs, only VOCs detected shown on table.
PAL = ch. NR 140 Wis. Adm. code Preventive Action Limit.
ES = ch. NR 140 Wis. Adm. Code Enforcement Standard.
Blank - Parameter not analyzed.
- - = Parameter analyzed but not detected above Method Detection Limits (MDLs).
Italic = PAL exceedance.
Bold = ES Exceedance.
::

Table 7
Summary of Groundwater Chemistry Data: Monitoring Wells
Harmony Country Cooperatives, Pittsville, Wisconsin

Well ID	MW-6												PAL	ES
	1032.1	1031.13	1032.95		1031.44	1030.72	1031.9	1033.27	1031.46	1030.63	1031.44	1032.91		
Sampling Date	11/04/97	02/04/98	07/09/98		10/13/98	01/26/99	04/13/99	07/22/99	11/04/99	02/01/00	05/10/00	07/19/00		
GRO (mg/L)	35	19	28	Soil Excavation July 1998	12	12	26	17	15	7.9	14	21		
DRO (mg/L)	7.6	6.3	12		5.4	8.1	8.7	13	6.1	5.5	19			
Lead (µg/L)		**20**						**17**	**15**	**341**	**24.6**	**18.9**	1.5	15
VOCs (µg/L)*														
Methyl tert-butyl ether	--	--	--		--	--	--	--	<10	<10	<15	<40	12	60
Benzene	**210**	**490**	**660**		**230**	**210**	**620**	**170**	**360**	**120**	**340**	**460**	0.5	5
Toluene	**6600**	**3800**	**6200**		**1900**	**1300**	**5700**	**1900**	**1900**	**1300**	**2400**	**2800**	68.6	343
Ethylbenzene	**910**	**790**	**1400**		**410**	**240**	**870**	**720**	**700**	**370**	**520**	**1100**	140	700
M/P-Xylene	**5400**	**4300**	**6400**		**2300**	**1400**	**5300**	**3300**	**3700**	**2100**	**2800**	**5400**	124	620
O-Xylene	--	**1500**	**2900**		**920**	**560**	**2200**	**1700**	**1800**	**1100**	**1400**	**2600**		
1,3,5-Trimethylbenzene	**220**	**350**	**390**		**390**	**450**	**560**	**330**	**360**	**320**	**350**	**440**	96	480
1,2,4-Trimethylbenzene	**1200**	**1200**	**1600**		**1100**	**1200**	**1900**	**1100**	**1200**	**1100**	**1300**	**1600**		
n-Butylbenzene														
Dichlorodifluoromethane													200	1000
Isopropylbenzene														
Naphthalene		**350**						**410**	**360**		**260**	**480**	8	40
n-Propylbenzene														
Trichlorofluoromethane														
Total PVOC Concentration	**14540**	**12430**	**19550**		**7250**	**5360**	**17150**	**9220**	**10020**	**6410**	**9110**	**14400**		

05/13/97 samples analyzed for full list of VOCs, only VOCs detected shown on table.
PAL = ch. NR 140 Wis. Adm. code Preventive Action Limit.
ES = ch. NR 140 Wis. Adm. Code Enforcement Standard.
Blank - Parameter not analyzed.
- - = Parameter analyzed but not detected above Method Detection Limits (MDLs).
Italic = PAL exceedance.
Bold = ES Exceedance.
::

Table 2
Site Investigation Soil Analytical Results
Harmony Country Cooperatives, Pittsville, Wisconsin

BORING ID	SS-1	GP-1	GP-2	GP-3	GP-4	GP-5	GP-6	GP-7	GP-8	GP-9	GP-10	MW-2	MW-3	MW-4	MW-5	B-1	WDNR
SAMPLING DATE	10/24/96	03/26/97	03/26/97	03/26/97	03/26/97	03/26/97	03/26/97	03/26/97	03/26/97	03/26/97	03/26/97	05/12/97	05/12/97	09/24/97	09/24/97	09/24/97	GRCL
SAMPLING DEPTH	2-3	6-8	8-10	8-10	8-10	6-8*	8-10	8-10	10-12	8-10	8-10	7-9	9-11	6-8	8-10	8-10	
GRO (mg/Kg)	***1670***	--	1.4	***1400***	62	--	***1600***	--	0.65	0.7	--	***620***	1.4	--	--	--	100
DRO (mg/Kg)	***18000***	26	21	***2300***	***1400***	52	***1700***	--	--	--	--	***4200***	--	--	--	3	100
Lead (mg/Kg)		12	--	6.4	--	2.7	--	--	--								50
VOCs (µg/Kg)																	
Methyl tert-butyl ether	--	--	--	--	--	--	--	--	--	--	--	--	--	--	--	--	
Benzene	--	--	--	--	--	--	--	--	--	--	--	--	--	--	--	--	5.5
Toluene	***3200***	--	--	940	--	--	***2300***	--	--	--	--	220	--	--	--	--	1500
Ethylbenzene	--	--	--	1800	--	--	2000	--	--	--	--	1600	--	--	--	--	2900
M/P-Xylene	***24000***	--	--	***12000***	--	--	***36000***	--	--	--	--	--	--	--	--	--	4100
O-Xylene	***19000***	--	83	***6500***	--	--	***16000***	--	--	--	--	--	--	--	--	--	
1,3,5-Trimethylbenzene	32000	--	--	9800	--	--	10000	--	--	--	--	--	--	--	--	--	
1,2,4-Trimethylbenzene	91000	--	--	18000	350	--	31000	--	--	--	--	8600	--	--	--	--	
n-Butylbenzene		--	--	7200			5200	--		--	--						
sec-Butylbenzene		--	--	5600			2000	--		--	--						
tert-Butylbenzene		--	--	1900			--	--		--	--						
p-Isopropyltoluene		--	--	6000			1300	--		--	--						
Isopropylbenzene		--	--	1800			430	--		--	--						
Naphthalene		--	--	15000			15000	--		--	--						
n-Propylbenzene		--	--	1600			1400	--		--	--						

GRCL = ch. NR 720 Wis. Adm. code Generic Residual Contaminant Level
Blank = Parameter not analyzed.
- - = Parameter analyzed but not detected above Method Detection Limits (MDLs).
Shaded & Bold = GRCL Exceedance.
* = Soil sample collected from 6'-8' below grade, laboratory report mismarked

Table 4
Soil Excavation Analytical Results
Harmony Country Cooperatives, Pittsville, Wisconsin

Soil Sample	EX-5	EX-7	EX-8	EX-12	EX-13	EX-18	EX-22	EX-24	EX-29	EX-30	EX-31	NR 720 GRCL
Sampling Date	**07/14/98**	**07/14/98**	**07/14/98**	**07/14/98**	**07/14/98**	**07/14/98**	**07/14/98**	**07/14/98**	**07/14/98**	**07/14/98**	**07/14/98**	
Sample Depth (feet)	**8.0**	**7.0**	**7.0**	**8.0**	**7.0**	**7.0**	**8.0**	**7.0**	**7.0**	**7.0**	**7.0**	
GRO (mg/Kg)	***280***	--	--	--	--	--	--	--	--	--	--	100
DRO (mg/Kg)	***2500***	--	--	--	--	--	--	--	--	--	--	100
PVOCs (µg/Kg)												
Methyl tert-butyl ether	--	--	--	--	--	--	--	--	--	--	--	
Benzene	--	--	--	--	--	--	--	--	--	--	--	5.5
Toluene	1000	--	--	--	--	--	--	--	--	--	--	1500
Ethylbenzene	1100	--	--	--	--	--	--	--	--	--	--	2900
M/P-Xylene	***10000***	--	--	--	--	--	--	--	--	--	--	4100*
O-Xylene	***4700***	--	--	--	--	--	--	--	--	--	--	
1,3,5-Trimethylbenzene	6400	--	--	--	--	--	--	--	--	--	--	
1,2,4-Trimethylbenzene	12000	--	--	--	--	--	--	--	--	--	--	

Shaded and Bold = GRCL exceedence
* = GRCL for total xylenes
Blank = parameter not analyzed
-- = Parameter analyzed but not detected above laboratory MDLs.

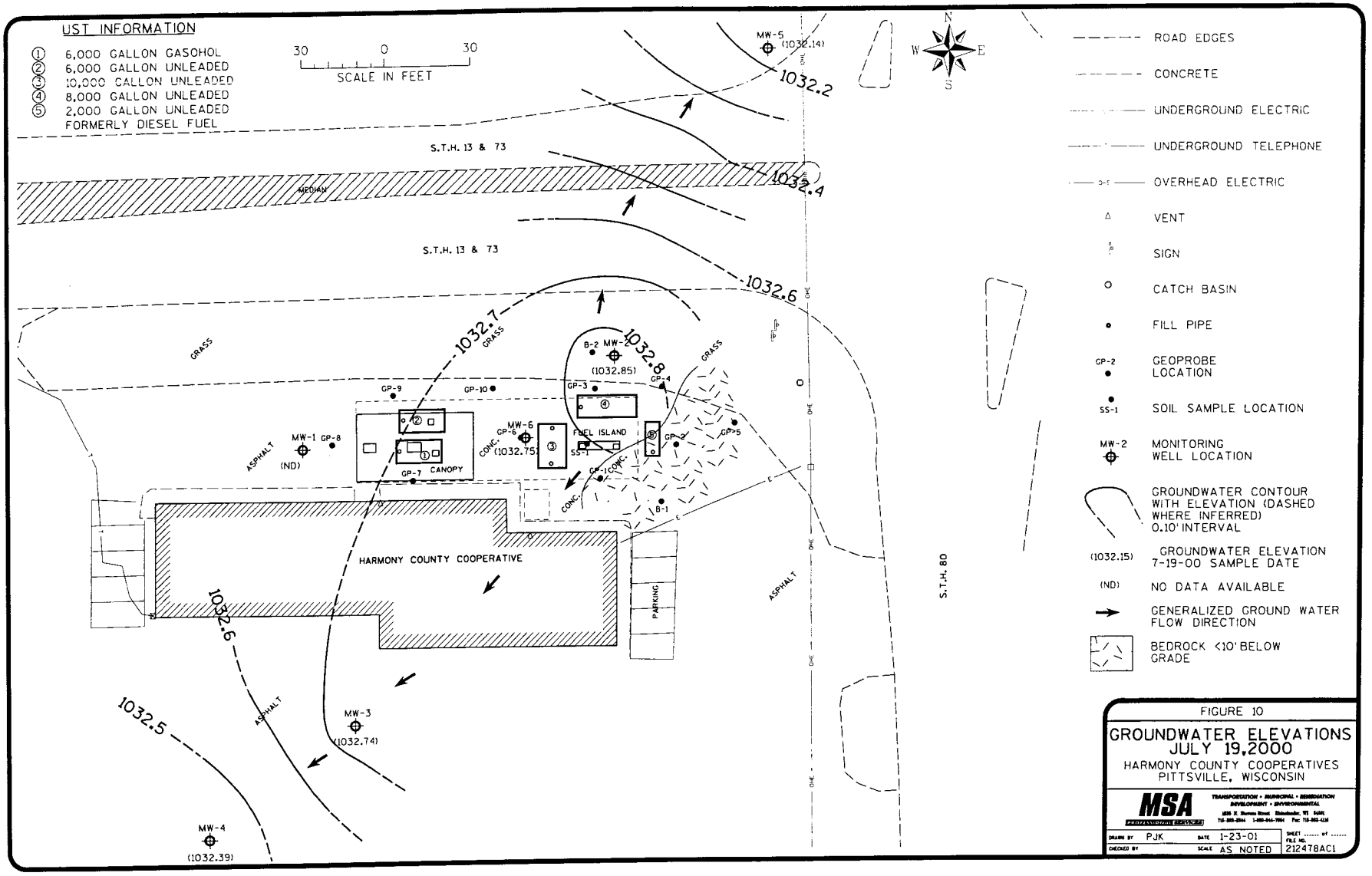

FIGURE 10

GROUNDWATER ELEVATIONS
JULY 19,2000

HARMONY COUNTY COOPERATIVES
PITTSVILLE, WISCONSIN

MSA PROFESSIONAL SERVICES

TRANSPORTATION • MUNICIPAL • REHABILITATION
DEVELOPMENT • ENVIRONMENTAL

DRAWN BY	PJK	DATE	1-23-01
CHECKED BY		SCALE	AS NOTED

SHEET ..... of .....
FILE NO. 212478AC1

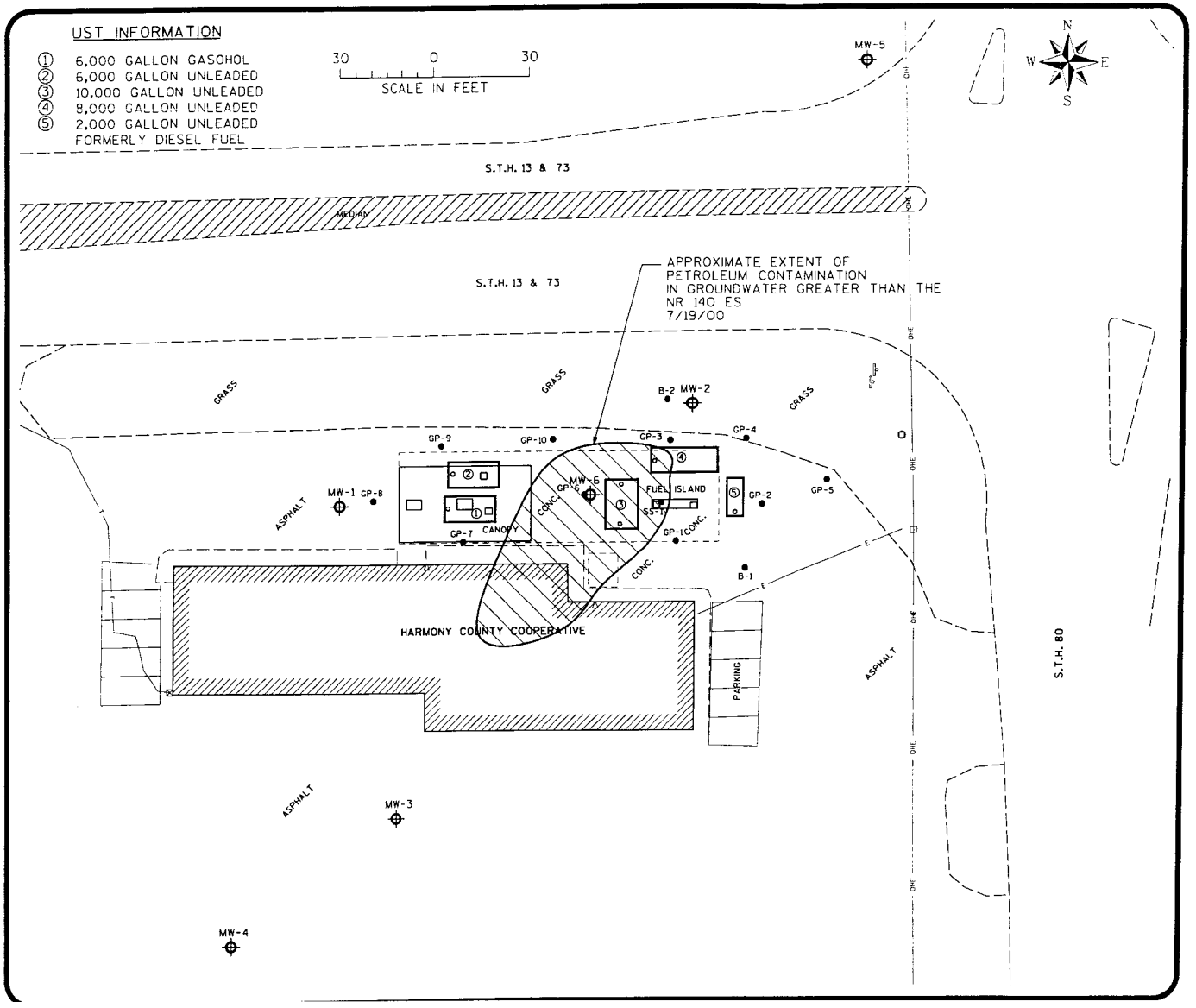

MSA
PROFESSIONAL SERVICES
TRANSPORTATION • MUNICIPAL • REMEDIATION
DEVELOPMENT • ENVIRONMENTAL
P.O. Box 1026 1835 N. Stevens St. Rhinelander, WI 54501
715-362-3244 1-800-844-7854 Fax: 715-362-4116
© MSA PROFESSIONAL SERVICES

ROAD EDGES
CONCRETE
UNDERGROUND ELECTRIC
UNDERGROUND TELEPHONE
OVERHEAD ELECTRIC
VENT
SIGN
CATCH BASIN
FILL PIPE
GP-2 GEOPROBE LOCATION
MW-2 MONITORING WELL LOCATION
SS-1 SOIL SAMPLE LOCATION

FIGURE 12
APPROXIMATE EXTENT OF PETROLEUM CONTAMINATION IN GROUNDWATER
HARMONY COUNTY COOPERATIVES
PITTSVILLE, WISCONSIN

2124812

Table 6
Depth to Groundwater and Groundwater Elevations
Harmony Country Cooperatives, Pittsville, Wisconsin

Depth to Groundwater

Well ID	Depth to Groundwater												
	05/13/97	11/04/97	02/04/98	07/09/98	10/13/98	01/26/99	04/13/99	07/22/99	11/04/99	02/01/00	04/20/00	05/10/00	07/19/00
MW-1	8.37	9.26	10.15	8.46									
MW-2	7.16	8.10	9.11	7.23	8.91	9.67	8.37	6.99	8.43	13.20		8.51	6.94
MW-3	8.39	9.25	10.03	8.21	9.65		8.76	7.82	9.65	10.33	9.81	9.60	8.40
MW-4		7.82	8.60	7.08	8.50	9.07	7.80	6.75	8.50	9.17	8.65	8.43	7.28
MW-5		9.25	10.45	8.36	10.25	11.14	9.48	8.00	10.23	11.28		10.39	8.48
MW-6		9.05	10.02	8.2	9.71	10.43	9.21	7.88	9.69	10.52		9.71	8.24

Groundwater Elevation

Well ID	Groundwater Elevation (ft MSL)													Casing Elevation (ft MSL)	*Casing Elevation (ft MSL)	**Casing Elevation (ft MSL)	Well Depth (ft)	Surface Elevation (ft MSL)
	05/13/97	11/04/97	02/04/98	07/09/98	10/13/98	01/26/99	04/13/99	07/22/99	11/04/99	02/01/00	04/20/00	05/10/00	07/19/00					
MW-1	1032.92	1032.03	1031.14	1032.83										1041.29			15.80	1041.58
MW-2	1033.09	1032.15	1031.14	1033.02	1031.34	1030.58	1031.88	1033.26	1031.41	1026.64		1031.28	1032.85	1040.25	1039.84	1039.79	13.80	1040.56
MW-3	1031.76	1030.90	1030.12	1031.94	1030.50		1031.39	1032.33	1030.50	1029.82	1030.34	1030.55	1031.75	1040.15		1040.15	15.90	1040.59
MW-4		1031.89	1031.11	1032.63	1031.21	1030.64	1031.91	1032.96	1031.21	1030.54	1031.02	1031.24	1032.39	1039.71		1039.67	15.70	1040.10
MW-5		1031.37	1030.17	1032.26	1030.37	1029.48	1031.14	1032.62	1030.39	1029.34		1030.23	1032.14	1040.62		1040.62	15.70	1041.01
MW-6		1032.10	1031.13	1032.95	1031.44	1030.72	1031.94	1033.27	1031.46	1030.63		1031.28	1032.75	1041.15		1040.99	15.70	1041.49

Depth to Groundwater measured from top of well casing
Blank = Not measured, observed, or available
* = New Top of PVC Casing Elevation for MW-2 (0.41' of PVC removed after water level mesurements taken on 07/22/99)
** = New Top of PVC Casing Elevation data 02/14/00, groundwater elevation data after this date based on new data.

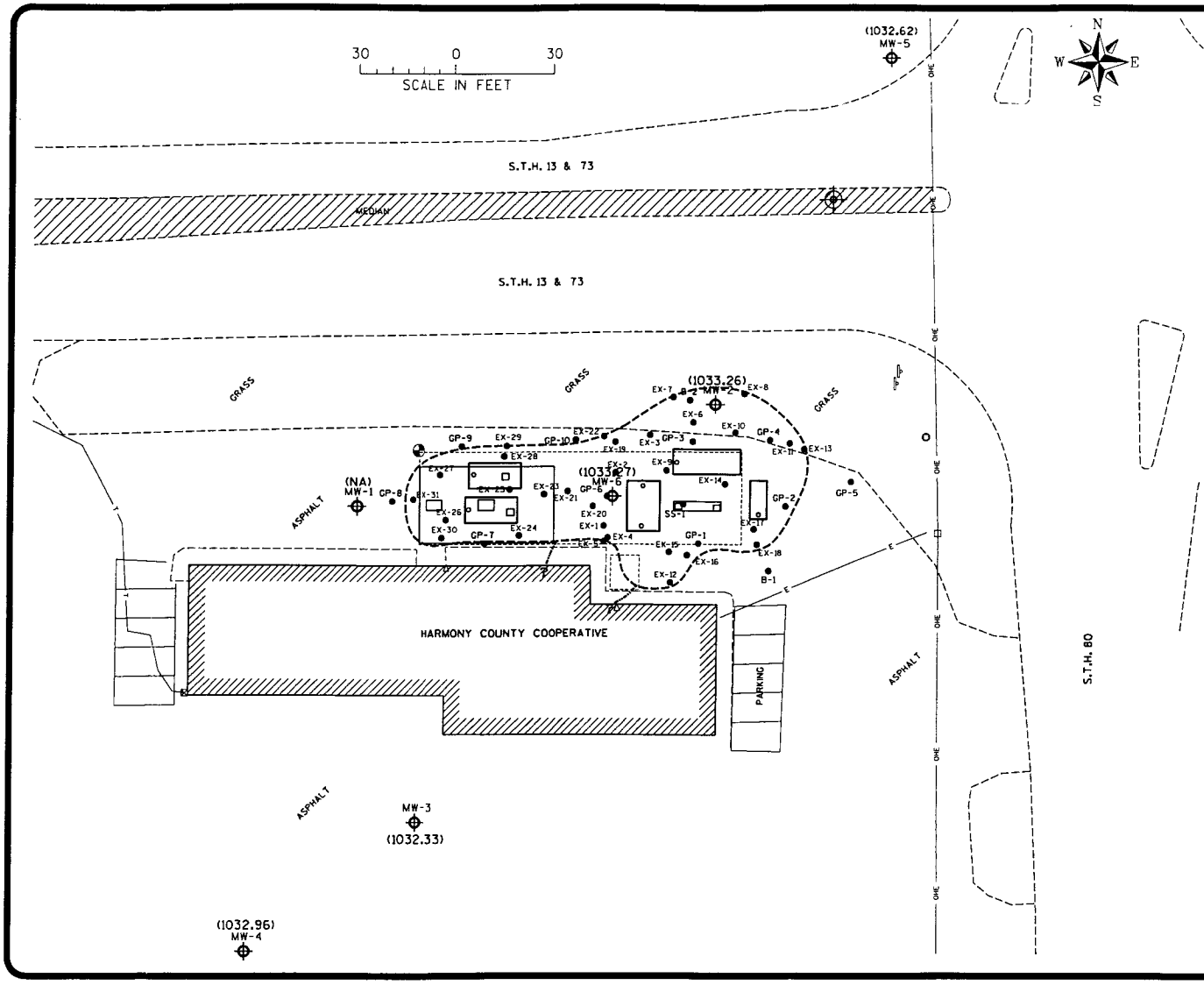

LEGEND

- ROAD EDGES
- CONCRETE
- UNDERGROUND ELECTRIC
- UNDERGROUND TELEPHONE
- OVERHEAD ELECTRIC
- VENT
- SIGN
- CATCH BASIN
- FILL PIPE
- GP-2 GEOPROBE LOCATION
- MW-2 MONITORING WELL LOCATION
- EX-11 EXCAVATION SOIL SAMPLE LOCATION
- EXTENT OF SOIL EXCAVATION
- APPROXIMATE EXTENT OF PETROLEUM CONTAMINATION IN SOIL GREATER THAN THE NR720 GRCLs REMAINING AFTER SOIL EXCAVATION

FIGURE 7

SOIL EXCAVATION LAYOUT

HARMONY COUNTRY COOPERATIVES
PITTSVILLE, WISCONSIN

MSA PROFESSIONAL SERVICES

TRANSPORTATION • MUNICIPAL • REMEDIATION
DEVELOPMENT • ENVIRONMENTAL

DRAWN BY RHM	DATE 4-17-98	SHEET ..... OF	
CHECKED BY	SCALE AS NOTED	FILE NO. 212478AB	

NOTES;

1. INFORMATION BETWEEN SOIL BORINGS IS INTERPRETED BASED UPON AVAILABLE DATA. ACTUAL CONDITIONS BETWEEN SOIL BORINGS ARE UNKNOWN
2. GROUNDWATER ELEVATIONS WERE MEASURED ON FEBRUARY 4, 1998.
3. FOR THE PURPOSE OF ILLUSTRATING SUBSOIL CONDITIONS ON THE CROSS SECTIONS, SOME OF THE BORING LOGS HAVE BEEN SIMPLIFIED. FOR A DETAILED DESCRIPTION OF SUBSURFACE CONDITIONS AT INDIVIDUAL BORINGS REFER TO SOIL BORING LOGS.
4. GRO & DRO RESULTS IN mg/Kg AND PVOC RESULTS IN µg/Kg.
5. ONLY GRO, DRO AND PVOC RESULTS SHOWN ON MAP

GRO	GASOLINE RANGE ORGANICS
DRO	DIESEL RANGE ORGANICS
VOC	VOLATILE ORGANIC COMPOUNDS
PVOC	PETROLEUM VOLATILE ORGANIC COMPOUNDS
BENZ	BENZENE
EB	ETHYLBENZENE
TOL	TOLUENE
XY	XYLENE
TMB	TOTAL TRIMETHYLBENZENE

EXPLANATION

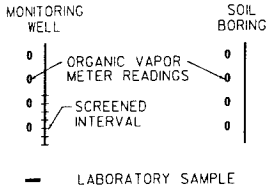

LOCATION OF HYDROGEOLOGIC CROSS SECTION

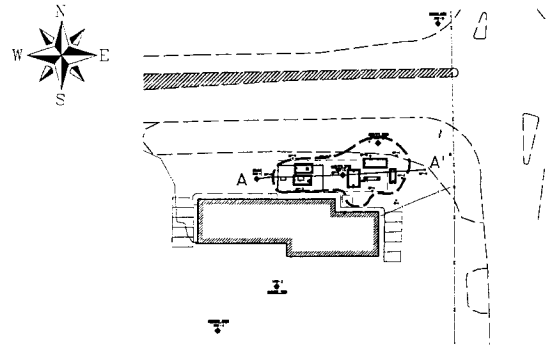

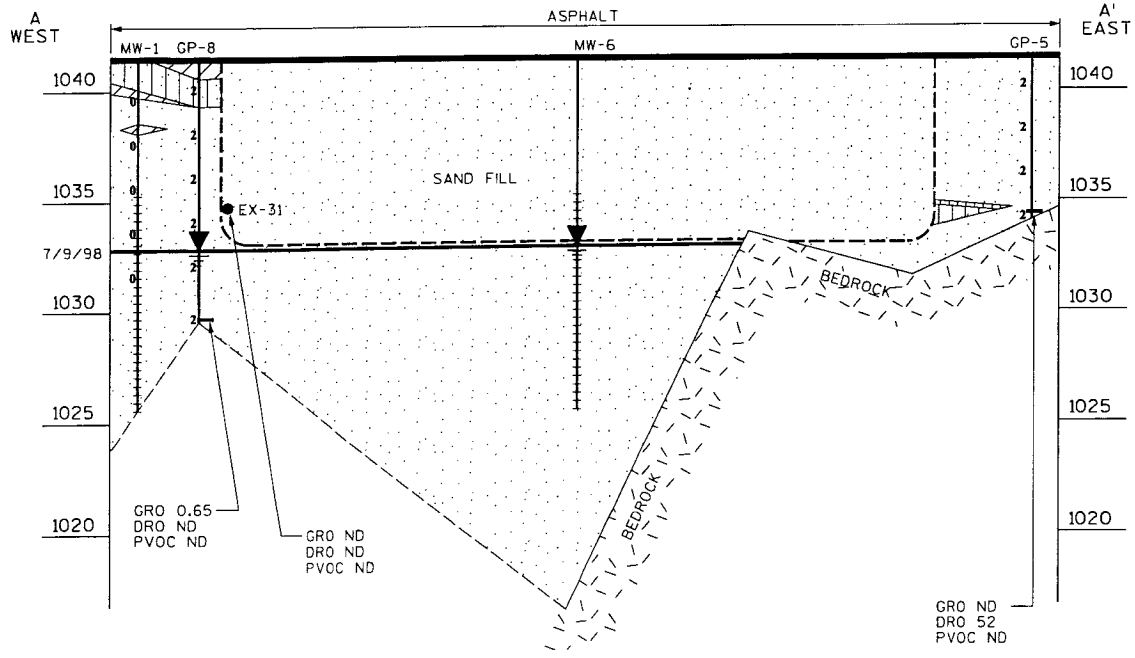

MSA
PROFESSIONAL SERVICES
TRANSPORTATION • MUNICIPAL • REMEDIATION
DEVELOPMENT • ENVIRONMENTAL
P.O. Box 1026 1835 N. Stevens St. Rhinelander, WI 54501
715-362-3244 1-800-844-7854 Fax: 715-362-4116

© MSA PROFESSIONAL SERVICES

LEGEND

- GM, SILTY SAND W/GRAVEL, ORGANIC, DARK BROWN
- CL, CLAY, SILTY, BROWN
- SM, SAND, FINE TO MEDIUM GRAINED, TAN, SILTY
- SP, SAND, FINE TO COARSE GRAINED, TAN, TRACE OF SILT AT SOME LOCATIONS
- ML, SILT, BROWN
- EXTENT OF SOIL EXCAVATION

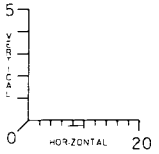

SCALE IN FEET

FIGURE 8
HYDROGEOLOGIC CROSS SECTION
A-A'
HARMONY COUNTY COOPERATIVES
PITTSVILLE, WISCONSIN

212478XA1

NOTES:

1. INFORMATION BETWEEN SOIL BORINGS IS INTERPRETED BASED UPON AVAILABLE DATA. ACTUAL CONDITIONS BETWEEN SOIL BORINGS ARE UNKNOWN
2. GROUNDWATER ELEVATIONS WERE MEASURED ON FEBRUARY 4, 1998.
3. FOR THE PURPOSE OF ILLUSTRATING SUBSOIL CONDITIONS ON THE CROSS SECTIONS, SOME OF THE BORING LOGS HAVE BEEN SIMPLIFIED. FOR A DETAILED DESCRIPTION OF SUBSURFACE CONDITIONS AT INDIVIDUAL BORINGS REFER TO SOIL BORING LOGS.
4. GRO & DRO RESULTS IN mg/Kg AND PVOC RESULTS IN $\mu g/Kg$.
5. ONLY GRO, DRO AND PVOC RESULTS SHOWN ON MAP

GRO	GASOLINE RANGE ORGANICS
DRO	DIESEL RANGE ORGANICS
VOC	VOLATILE ORGANIC COMPOUNDS
PVOC	PETROLEUM VOLATILE ORGANIC COMPOUNDS
BENZ	BENZENE
EB	ETHYLBENZENE
TOL	TOLUENE
XY	XYLENE
TMB	TOTAL TRIMETHYLBENZENE

EXPLANATION

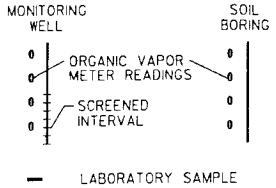

LOCATION OF HYDROGEOLOGIC CROSS SECTION

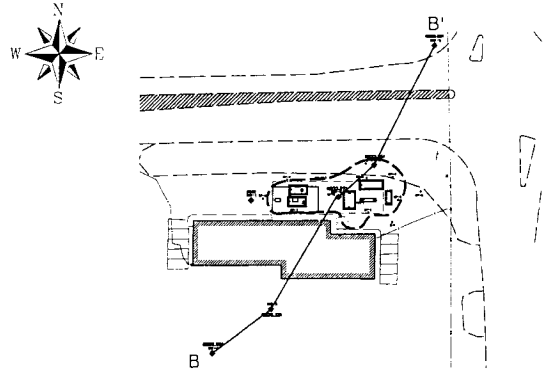

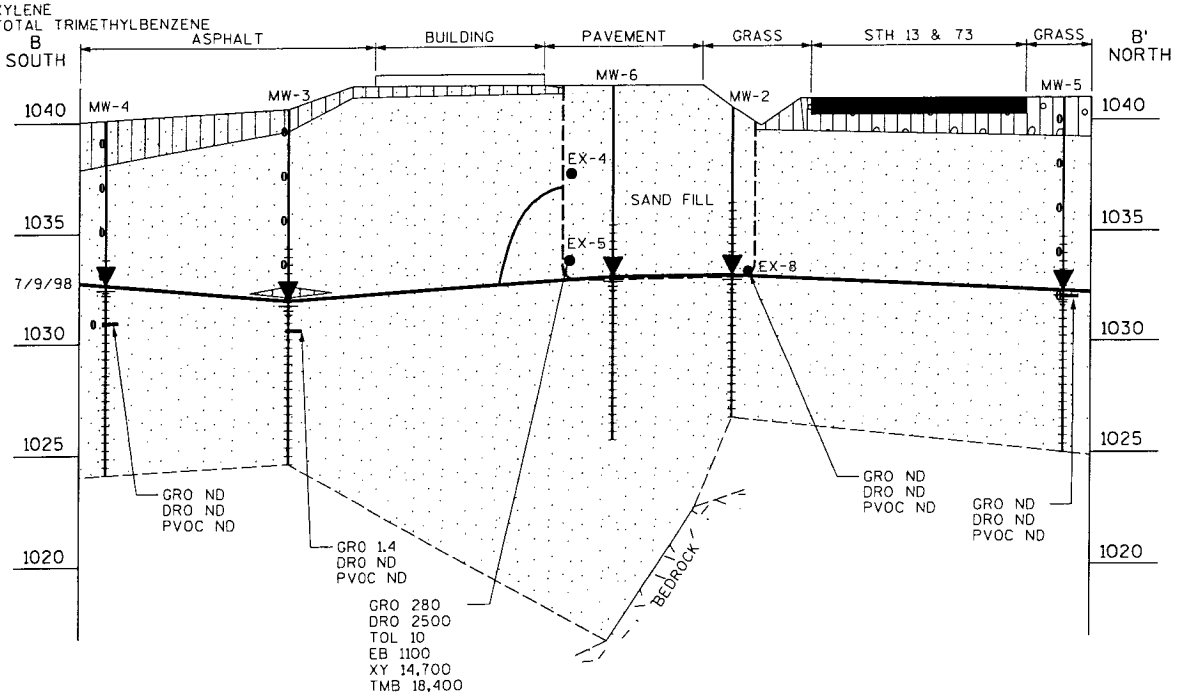

MSA
PROFESSIONAL SERVICES
TRANSPORTATION • MUNICIPAL • REMEDIATION
DEVELOPMENT • ENVIRONMENTAL
P.O. Box 1026 1835 N. Stevens St. Rhinelander, WI 54501
715-362-3244 1-800-844-7854 Fax: 715-362-4116

© MSA PROFESSIONAL SERVICES

LEGEND

- GM, SILTY SAND W/GRAVEL, ORGANIC, DARK BROWN
- CL, CLAY, SILTY, BROWN
- SM, SAND, FINE TO MEDIUM GRAINED, TAN, SILTY
- SP, SAND, FINE TO COARSE GRAINED, TAN, TRACE OF SILT AT SOME LOCATIONS
- ML, SILT, BROWN
- ESTIMATED EXTENT OF PETROLEUM CONTAMINATION TO SOIL GREATER THAN THE WAC NR 720 GRCL's
- EXTENT OF SOIL EXCAVATION

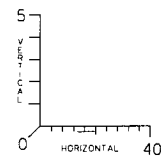

SCALE IN FEET

FIGURE 9
HYDROGEOLOGIC CROSS SECTION
B-B'
HARMONY COUNTY COOPERATIVES
PITTSVILLE, WISCONSIN

21247BXB1

I certify that to the best of my knowledge that the attached legal description completely and accurately describes all properties within or partially within the contaminated site boundaries associated with WDNR file no. 03-72-112865.

Greg Gerads
Authorized Representative

5-6-03
Date