GIS Registry Disclaimer

This case was closed by the DNR prior to August 1, 2002, when DNR began adding approved cleanups with residual soil contamination into the GIS Registry. Certain documents that are currently required by ch. NR 726, Wis. Adm. Code may therefore not be included in this packet as they were unavailable at the time the original case was closed.

The information contained in this document was assembled by DNR from a previously closed case file, and added to the GIS Registry to provide the public with information on closed sites with residual soil and/or groundwater contamination remaining above applicable state standards.

GIS REGISTRY
Cover Sheet

July, 2008
(RR 5367)

Source Property Information

CLOSURE DATE: Dec 17, 1999

BRRTS #: **03-72-001270**

FID #: 772055680

ACTIVITY NAME: Biron Cranberry Co. Shop

DATCP #:

PROPERTY ADDRESS: 120 Eagle Rd.

COMM #: 54494182520

MUNICIPALITY: Wisconsin Rapids

PARCEL ID #: 24-00084

***WTM COORDINATES:**

X: **537484** Y: **438914**

** Coordinates are in WTM83, NAD83 (1991)*

WTM COORDINATES REPRESENT:

- (●) Approximate Center Of Contaminant Source
- ( ) Approximate Source Parcel Center

Please check as appropriate: (BRRTS Action Code)

Contaminated Media:

- [x] Groundwater Contamination > ES *(236)*
  - [ ] Contamination in ROW
  - [ ] Off-Source Contamination

  *(**note:** for list of off-source properties see "Impacted Off-Source Property")*

- [x] Soil Contamination > *RCL or **SSRCL *(232)*
  - [ ] Contamination in ROW
  - [ ] Off-Source Contamination

  *(**note:** for list of off-source properties see "Impacted Off-Source Property")*

Land Use Controls:

- [ ] Soil: maintain industrial zoning *(220)*

  *(**note:** soil contamination concentrations between residential and industrial levels)*

- [x] Structural Impediment *(224)*
- [ ] Site Specific Condition *(228)*
- [ ] Cover or Barrier *(222)*

  *(**note:** maintenance plan for groundwater or direct contact)*

- [ ] Vapor Mitigation *(226)*
- [ ] Maintain Liability Exemption *(230)*

  *(**note:** local government or economic development corporation)*

Monitoring wells properly abandoned? *(234)*

(●) Yes ( ) No ( ) N/A

** Residual Contaminant Level*
***Site Specific Residual Contaminant Level*

GIS Registry Checklist

This Adobe Fillable form is intended to provide a list of information that is required for evaluation for case closure. It is to be used in conjunction with Form 4400-202, Case Closure Request. The closure of a case means that the Department has determined that no further response is required at that time based on the information that has been submitted to the Department.

NOTICE: Completion of this form is mandatory for applications for case closure pursuant to ch. 292, Wis. Stats. and ch. NR 726, Wis. Adm. Code, including cases closed under ch. NR 746 and ch. NR 726. The Department will not consider, or act upon your application, unless all applicable sections are completed on this form and the closure fee and any other applicable fees, required under ch. NR 749, Wis. Adm. Code, Table 1 are included. It is not the Department's intention to use any personally identifiable information from this form for any purpose other than reviewing closure requests and determining the need for additional response action. The Department may provide this information to requesters as required by Wisconsin's Open Records law [ss. 19.31 - 19.39, Wis. Stats.].

BRRTS #: 03-72-001270 PARCEL ID #: 24-00084

ACTIVITY NAME: Biron Cranberry Co. Shop WTM COORDINATES: X: 537484 Y: 438914

CLOSURE DOCUMENTS (the Department adds these items to the final GIS packet for posting on the Registry)

- [x] **Closure Letter**
- [ ] **Maintenance Plan** (*if activity is closed with a land use limitation or condition (land use control) under s. 292.12, Wis. Stats.*)
- [x] **Conditional Closure Letter**
- [ ] **Certificate of Completion (COC)** for VPLE sites

SOURCE LEGAL DOCUMENTS

- [x] **Deed:** The most recent deed as well as legal descriptions, for the **Source Property** (where the contamination originated). Deeds for other, off-source (off-site) properties are located in the **Notification** section.
  Note: *If a property has been purchased with a land contract and the purchaser has not yet received a deed, a copy of the land contract which includes the legal description shall be submitted instead of the most recent deed. If the property has been inherited, written documentation of the property transfer should be submitted along with the most recent deed.*
- [ ] **Certified Survey Map:** A copy of the certified survey map or the relevant section of the recorded plat map *for those properties where the legal description in the most recent deed refers to a certified survey map or a recorded plat map.* (lots on subdivided or platted property (e.g. lot 2 of xyz subdivision)).

  Figure #: **Title:**
- [ ] **Signed Statement:** A statement signed by the Responsible Party (RP), which states that he or she believes that the attached legal description accurately describes the correct contaminated property.

MAPS (meeting the visual aid requirements of s. NR 716.15(2)(h))

Maps must be no larger than 8.5 x 14 inches unless the map is submitted electronically.

- [x] **Location Map:** A map outlining all properties within the contaminated site boundaries on a U.S.G.S. topographic map or plat map in sufficient detail to permit easy location of all parcels. If groundwater standards are exceeded, include the location of all potable wells within 1200 feet of the site.
  Note: *Due to security reasons municipal wells are not identified on GIS Packet maps. However, the locations of these municipal wells must be identified on Case Closure Request maps.*

  Figure #: **Title: Site Location**
- [x] **Detailed Site Map:** A map that shows all relevant features (buildings, roads, individual property boundaries, contaminant sources, utility lines, monitoring wells and potable wells) within the contaminated area. This map is to show the location of all contaminated public streets, and highway and railroad rights-of-way in relation to the source property and in relation to the boundaries of groundwater contamination exceeding a ch. NR 140 Enforcement Standard (ES), and/or in relation to the boundaries of soil contamination exceeding a Residual Contaminant Level (RCL) or a Site Specific Residual Contaminant Levels (SSRCL) as determined under s. NR 720.09, 720.11 and 720.19.

  Figure #: **Title: Extent of Soil Excavation**
- [x] **Soil Contamination Contour Map:** For sites closing with residual soil contamination, <u>this map is to show the location of all contaminated soil and a single contour</u> showing the horizontal extent of each area of contiguous residual soil contamination that exceeds a Residual Contaminant Level (RCL) or a Site Specific Residual Contaminant Level (SSRCL)as determined under s. NR 720.09, 720.11 and 720.19.

  Figure #: **Title: Soil Borings 4/7/99 & Extent of Residual Contamination Under Building (Estimated)**

BRRTS #: 03-72-001270 ACTIVITY NAME: Biron Cranberry Co. Shop

MAPS (continued)

☒ **Geologic Cross-Section Map:** A map showing the source location and vertical extent of residual soil contamination exceeding a Residual Contaminant Level (RCL) or a Site Specific Residual Contaminant Level (SSRCL). If groundwater contamination exceeds a ch. NR 140 Enforcement Standard (ES) when closure is requested, show the source location and vertical extent, water table and piezometric elevations, and locations and elevations of geologic units, bedrock and confining units, if any.

Figure #: **Title: Geologic Cross Section**

Figure #: **Title: Geologic Cross Section**

☒ **Groundwater Isoconcentration Map:** For sites closing with residual groundwater contamination, this map shows the horizontal extent of all groundwater contamination exceeding a ch. NR140 Preventive Action Limit (PAL) and an Enforcement Standard (ES). Indicate the direction and date of groundwater flow, based on the most recent sampling data.
Note: *This is intended to show the total area of contaminated groundwater.*

Figure #: **Title: Groundwater Contaminant Distribution Maps**

☒ **Groundwater Flow Direction Map:** A map that represents groundwater movement at the site. If the flow direction varies by more then 20° over the history of the site, submit 2 groundwater flow maps showing the maximum variation in flow direction.

Figure #: **Title: Groundwater Contour Map September 16, 1998**

Figure #: **Title:**

TABLES (meeting the requirements of s. NR 716.15(2)(h)(3))

Tables must be no larger than 8.5 x 14 inches unless the table is submitted electronically. Tables must not contain shading and/or cross-hatching. The use of **BOLD** or *ITALICS* is acceptable.

☒ **Soil Analytical Table:** A table showing remaining soil contamination with analytical results and collection dates.
Note: This is one table of results for the contaminants of concern. Contaminants of concern are those that were found during the site investigation, that remain after remediation. It may be necessary to create a new table to meet this requirement.

Table #: **Title: Tabulated Post Remediation Soil Laboratory Results**

☒ **Groundwater Analytical Table:** Table(s) that show the most recent analytical results and collection dates, for all monitoring wells and any potable wells for which samples have been collected.

Table #: **Title: Water Sampling Results**

☒ **Water Level Elevations:** Table(s) that show the previous four (at minimum) water level elevation measurements/dates from all monitoring wells. If present, free product is to be noted on the table.

Table #: **Title: Biron Cranberry Groundwater Elevations**

IMPROPERLY ABANDONED MONITORING WELLS

For each monitoring well not properly abandoned according to requirements of s. NR 141.25 include the following documents.
Note: *If the site is being listed on the GIS Registry for only an improperly abandoned monitoring well you will only need to submit the documents in this section for the GIS Registry Packet.*

☒ **Not Applicable**

☐ **Site Location Map:** A map showing all surveyed monitoring wells with specific identification of the monitoring wells which have not been properly abandoned.
Note: *If the applicable monitoring wells are distinctly identified on the Detailed Site Map this Site Location Map is not needed.*

Figure #: **Title:**

☐ **Well Construction Report:** Form 4440-113A for the applicable monitoring wells.

☐ **Deed:** The most recent deed as well as legal descriptions for each property where a monitoring well was not properly abandoned.

☐ **Notification Letter:** Copy of the notification letter to the affected property owner(s).

BRRTS #: 03-72-001270 ACTIVITY NAME: Biron Cranberry Co. Shop

NOTIFICATIONS

Source Property

- ☐ **Letter To Current Source Property Owner:** If the source property is owned by someone other than the person who is applying for case closure, include a copy of the letter notifying the current owner of the source property that case closure has been requested.
- ☐ **Return Receipt/Signature Confirmation:** Written proof of date on which confirmation was received for notifying current source property owner.

Off-Source Property

Group the following information per individual property and label each group according to alphabetic listing on the "Impacted Off-Source Property" attachment.

- ☐ **Letter To "Off-Source" Property Owners:** Copies of all letters sent by the Responsible Party (RP) to owners of properties with groundwater exceeding an Enforcement Standard (ES), and to owners of properties that will be affected by a land use control under s. 292.12, Wis. Stats.
  Note: *Letters sent to off-source properties regarding residual contamination must contain standard provisions in Appendix A of ch. NR 726.*

  Number of "Off-Source" Letters:

- ☐ **Return Receipt/Signature Confirmation:** Written proof of date on which confirmation was received for notifying any off-source property owner.
- ☐ **Deed of "Off-Source" Property:** The most recent deed(s) as well as legal descriptions, for all affected deeded **off-source property(ies).** This does not apply to right-of-ways.
  Note: *If a property has been purchased with a land contract and the purchaser has not yet received a deed, a copy of the land contract which includes the legal description shall be submitted instead of the most recent deed. If the property has been inherited, written documentation of the property transfer should be submitted along with the most recent deed.*
- ☐ **Letter To "Governmental Unit/Right-Of-Way" Owners:** Copies of all letters sent by the Responsible Party (RP) to a city, village, municipality, state agency or any other entity responsible for maintenance of a public street, highway, or railroad right-of-way, within or partially within the contaminated area, for contamination exceeding a groundwater Enforcement Standard (ES) and/or soil exceeding a Residual Contaminant Level (RCL) or a Site Specific Residual Contaminant Level (SSRCL).

  Number of "Governmental Unit/Right-Of-Way Owner" Letters:

GWURR Package Cover Sheet

Site Name Biron Cranberry Co Shop

Site Address 120 Eagle Road, Biron, WI

BRRTS # 03-72-001270 **Date of Closure Decision** 7/20/99

~~**Tax Parcel**~~ PIN **#** Wood Co. # 24-00084

✓ Groundwater Use Restriction

✓ Location map

✓ Detailed site map

✓ Groundwater flow/isoconcentration maps

✓ Geologic cross sections

✓ Latest table(s) of analytical results (soil results included only if soil deed restriction is incorporated into groundwater use restriction document)

✓ Closure letter(s)

State of Wisconsin \ DEPARTMENT OF NATURAL RESOURCES

WISCONSIN
DEPT. OF NATURAL RESOURCES

Tommy G. Thompson, Governor
George E. Meyer, Secretary
Scott A. Humrickhouse, Regional Director

Wisconsin Rapids Office
473 Griffith Avenue
Wisconsin Rapids, Wisconsin 54494-7859
Telephone 715-421-7800
FAX 715-421-7830

December 17, 1999

BRRTS #03-72-001270

FILE COPY

Mr. Guy Gottschalk
Biron Cranberry Company
412 Daly Avenue
Wisconsin Rapids, WI 54494

SUBJECT: Conditional Case Closure, Biron Cranberry UST Site, 120 Eagle Road, Biron, Wisconsin.

Dear Mr. Gottschalk:

The Wisconsin Department of Natural Resources (WDNR) west central region has received the monitoring well abandonment forms for the monitoring wells associated with the subsurface environmental assessment conducted by your consultant for the above referenced site and copies of the approved deed restrictions (with the recording information stamped on it) recorded with the Wood County Register of Deeds as required by WDNR west central closure committee as conditions for closure of this site. Based on all information contained in the site file and the information included in the well abandonment form and deed restrictions submitted by you, it is the decision of the DNR that, **no further investigatory or clean-up action is needed at the above referenced site and that this site is considered closed.**

You should note that this letter does not constitute Department "certification" under s. 292.15(2)(a)3, Stats., as created by 1993 Wisconsin Act 453 (May 12, 1994). Also, in 1997 Wisconsin Act 27, the legislature amended s. 292.15, Wis. Stats., creating the new "Voluntary Party Remediation and Exemption from Liability" statute. This statute provides liability protection for persons who did not intentionally or recklessly cause the release of a hazardous substance and who conducts an environmental investigation and cleans up property by restoring the environment to the extent practicable and in accordance with rules promulgated by the Department. Upon completion of the cleanup, the person receives a "certificate of completion" that provides an exemption from the "Hazardous Substance Spills" statute and protection from future liability for the past releases. You must apply for the program by filling out an application form and fees are charged to cover administrative costs associated with the program. If you are interested in more information about the program or would like an application package, please call Loren Brumberg at the West Central Region Office in Eau Claire at 715-839-3770.

The Department appreciates the actions you have undertaken to restore the environment. If you have any questions, please feel free to call me at (715) 421-7850.

Sincerely,

Tom Hvizdak
Hydrogeologist

c: Jim Lindemann, LLA, 10968 Hwy. 54 E., Wisconsin Rapids, WI 54494-8718

State of Wisconsin \ DEPARTMENT OF NATURAL RESOURCES

Tommy G. Thompson, Governor
George E. Meyer, Secretary
Scott A. Humrickhouse, Regional Director

Wisconsin Rapids Office
473 Griffith Avenue
Wisconsin Rapids, Wisconsin 54494-7859
Telephone 715-421-7800
FAX 715-421-7830

July 22, 1999

BRRTS #03-72-001270

Mr. Guy Gottschalk
Biron Cranberry Company
412 Daly Avenue
Wisconsin Rapids, WI 54494

SUBJECT: Conditional Case Closure, Biron Cranberry UST Site, 120 Eagle Road, Biron, Wisconsin.

Dear Mr. Gottschalk:

On July 20, 1999, the above named site was reviewed by the Wisconsin Department of Natural Resources West (DNR) Central Region closeout committee for a determination as to whether or not the case qualified for close out under Wis. Adm. Code (WAC) ch. NR 726. The post-remediation soil samples indicate residual petroleum-related soil contamination under the existing building in the area of the former tank basin and that groundwater samples indicate WAC ch. 140 groundwater quality enforcement standard (ESs) exceedences for naphthalene, total trimethylbenzenes, total xylenes and lead is present in the groundwater at the site. Due to the presence of residual soil and groundwater contamination at this site, a clean closure can not be granted in this case at this time. However, based on the investigative and remediation documentation provided to the Department, it appears that the extent of the petroleum contamination at the above-named site has been investigated and remediated to the extent practicable, the location of the residual soil contamination does not pose a threat to direct contact under current site conditions, and that natural attenuation will be effective in reducing the mass of residual contamination at this site. Therefore, the Department considers the case "closed," having determined pursuant to WAC NR 726, that no further action is necessary on the site at this time, providing the following two conditions are met.

The first condition of the closeout for this case is that the owner is required to sign and record a groundwater use restriction describing the type, location, and extent of the residual groundwater contamination, on the deed for the property and requiring that Department (or successor agency) approval must be obtained before any water supply wells are installed on the property.

The second condition of the closeout for this case is that the owner is required to sign and record a deed restriction for the property describing the location (include a site map indicating the location) of the remaining contaminated soil and requiring further investigation and possible remediation of the residual contaminated soil if and when this area becomes accessible, on the deed for the property.

These deed restriction documents must be submitted to the Department for approval within 30 days after receipt of this letter, and the deed documents must be registered with the County Register of Deeds fifteen days after receiving Department approval of the draft deed restrictions. To document that this condition has been complied with, the property owner must submit to the Department a copy of the recorded deed restrictions, with the recording information stamped on them, within 15 days after the County Register of Deeds returns the deed restrictions to the property owner. The deed restrictions may be amended in the future with the approval of Department if conditions change at the site such that the residual contamination is completely remediated (if deemed necessary).

The third condition of the closeout of this case is the proper abandonment of the monitoring wells and below-grade components of the remediation system currently at the site (pursuant of WAC NR 141). Documents should be forwarded to me at the WDNR Wisconsin Rapids office that substantiates proper abandonment (Form 3300-5W).

You should note that this letter does not constitute Department "certification" under s. 292.15(2)(a)3, Stats., as created by 1993 Wisconsin Act 453 (May 12, 1994). Also, in 1997 Wisconsin Act 27, the legislature amended s. 292.15, Wis. Stats., creating the new "Voluntary Party Remediation and Exemption from Liability" statute. This statute provides liability protection for persons who did not intentionally or recklessly cause the release of a hazardous substance and who conducts an environmental investigation and cleans up property by restoring the environment to the extent practicable and in accordance with rules promulgated by the Department. Upon completion of the cleanup, the person receives a "certificate of completion" that provides an exemption from the "Hazardous Substance Spills" statute and protection from future liability for the past releases. You must apply for the program by filling out an application form and fees are charged to cover administrative costs associated with the program. If you are interested in more information about the program or would like an application package, please call Loren Brumberg at the West Central Region Office in Eau Claire at 715-839-3770.

Once the deed restrictions and well abandonment forms have been properly submitted to this office we will issue the final closure letter for this site. Thank you for your efforts to cleanup Wisconsin's environment. If you should have any questions regarding this letter please contact me at (715) 421-7850.

Sincerely,

Tom Hvizdak
Hydrogeologist

c: Jim Lindemann, LLA, 10968 Hwy. 54 E., Wisconsin Rapids, WI 54494-8718

VOL 960 PAGE 325

BIRON CRANBERRY COMPANY
854385
GOTTSCHALK GUY
TO REGISTER OF DEEDS
PUBLIC WOOD COUNTY
RECORDED ON

10-20-1999 10:45 AM

RENE' L KRAUSE
REGISTER OF DEEDS

RECORDING F16.00
TRAN. FEE:
PAGES: 4

Document Number | GROUNDWATER USE RESTRICTION

Recording Area

Biron Cranberry Company
412 Daly Avenue
Wisconsin Rapids, WI 54494

16.00 Gottschalk Cranberry

24-00084

Parcel Identification Number (PIN)

Declaration of Restrictions

In Re: Part of the North ½ of the Northwest ¼ of Section 3 Town 22 North Range 6 East, Village of Biron, Wood County, Wisconsin, more particularly described as follows: Commencing at the N ¼ corner of Section 3; Thence N89°40'45"W along the Northline of Section 3, 939.24 feet; Thence S07°39'00"E, 25.23 feet to a P-K nail on the South line of South Biron Drive and the West line of Eagle Road, being the Point of Beginning of the following description; Thence continue S07°30'00"E along the West line of Eagle Road, 330.77 feet to an iron pipe stake; Thence N89°40'45"W along the North line of CSM 5220, 534.75 feet to an iron pipe stake on the East line of the Railroad right-of-way; Thence N08°14'55"E along said Railroad right-of-way, 330.98 feet to a point on the South line of South Biron Drive; Thence N89°40'45"W along the South line of South Biron Drive, 443.19 feet to the point of beginning containing 3.68 acres.

STATE OF WISCONSIN)
) ss
COUNTY OF WOOD)

WHEREAS, Biron Cranberry Company is the own
er of the above-described property.

WHEREAS, one or more gasoline discharges have occurred on this property, and groundwater contaminated with naphthalene, trimethylbenzens, total xylenes and lead above NR 140 enforcement standards exists on this property at the following location: in the vicinity of monitoring well MW-4, as shown on the attached Water Sample Location Map, Dwg No. A-7334-S.

WHEREAS, it is the desire and intention of the property owner to impose on the property restrictions which will make it unnecessary to conduct further groundwater or soil remediation activities on the property at the present time.

WHEREAS, natural attenuation has been approved by the Department of Natural Resources to remediate groundwater contamination exceeding NR 140 groundwater standards within the boundaries of this property.
WHEREAS, construction of wells where the water quality does not comply with drinking water standards in NR 809 is restricted by NR 811 and NR 812, Wis. Adm. Code. Special well construction standards or water treatment requirements, or both, or well construction prohibitions may apply.

NOW THEREFORE, the owner hereby declares that all of the property described above is held and shall be held, conveyed or encumbered, leased, rented, used, occupied and improved subject to the following limitation and restrictions:

> Anyone who proposes to construct or reconstruct a well on this property is required to contact the Department of Natural Resources' Bureau of Drinking Water and Groundwater, or it successor agency, to determine what specific requirements are applicable, prior to constructing or reconstructing a well on this property. No well may be constructed on this property unless applicable requirements are met.
>
> If construction is proposed on this property that will require dewatering, or if groundwater is to be otherwise extracted from this property, while this groundwater use restriction is in effect, the groundwater shall be sampled and analyzed for contaminants that were previously detected on the property and any extracted groundwater shall be managed in compliance with applicable statutes and rules.

This restriction is hereby declared to be a covenant running with the land and shall be fully binding upon all persons acquiring the above-described property whether by descent, devise, purchase or otherwise. This restriction benefits and is enforceable by the Wisconsin Department of Natural Resources, its successors or assigns. The Department, its successors or assigns, may initiate proceedings at law or in equity against any person or persons who violate or are proposing to violate this covenant, to prevent the proposed violation or to recover damages for such violation.

Any person who is or becomes owner of the property described above may request that the Wisconsin Department of Natural Resources or its successor issue a determination that one or more of the restrictions set forth in this covenant is no longer required. Upon the receipt of such a request, the Wisconsin Department of Natural Resources shall determine whether or not the restrictions contained herein can be extinguished. If the Department determines that the restrictions can be extinguished, an affidavit, attached to a copy of the Department's written determination, may be recorded to give notice that this deed restriction, or portions of this deed restriction, are no longer binding.

By signing this document, Guy Gottschalk asserts that he/she is duly authorized to sign this document on behalf of Biron Cranberry Company.

IN WITNESS WHEREOF, the owner of the property has executed this Declaration of Restrictions, this 18th day of October, 19 99.

Signature: Guy A. Gottschalk
Printed Name: Guy A. Gottschalk

Subscribed and sworn to before me
this 18th day of October, 19 99

Notary Public, State of Wisconsin
My Commission July 11, 2003

This document was drafted by the Wisconsin Department of Natural Resources.

F:I\Ka\Biron\GW Use Rest deed.doc

VOL 960 PAGE 328

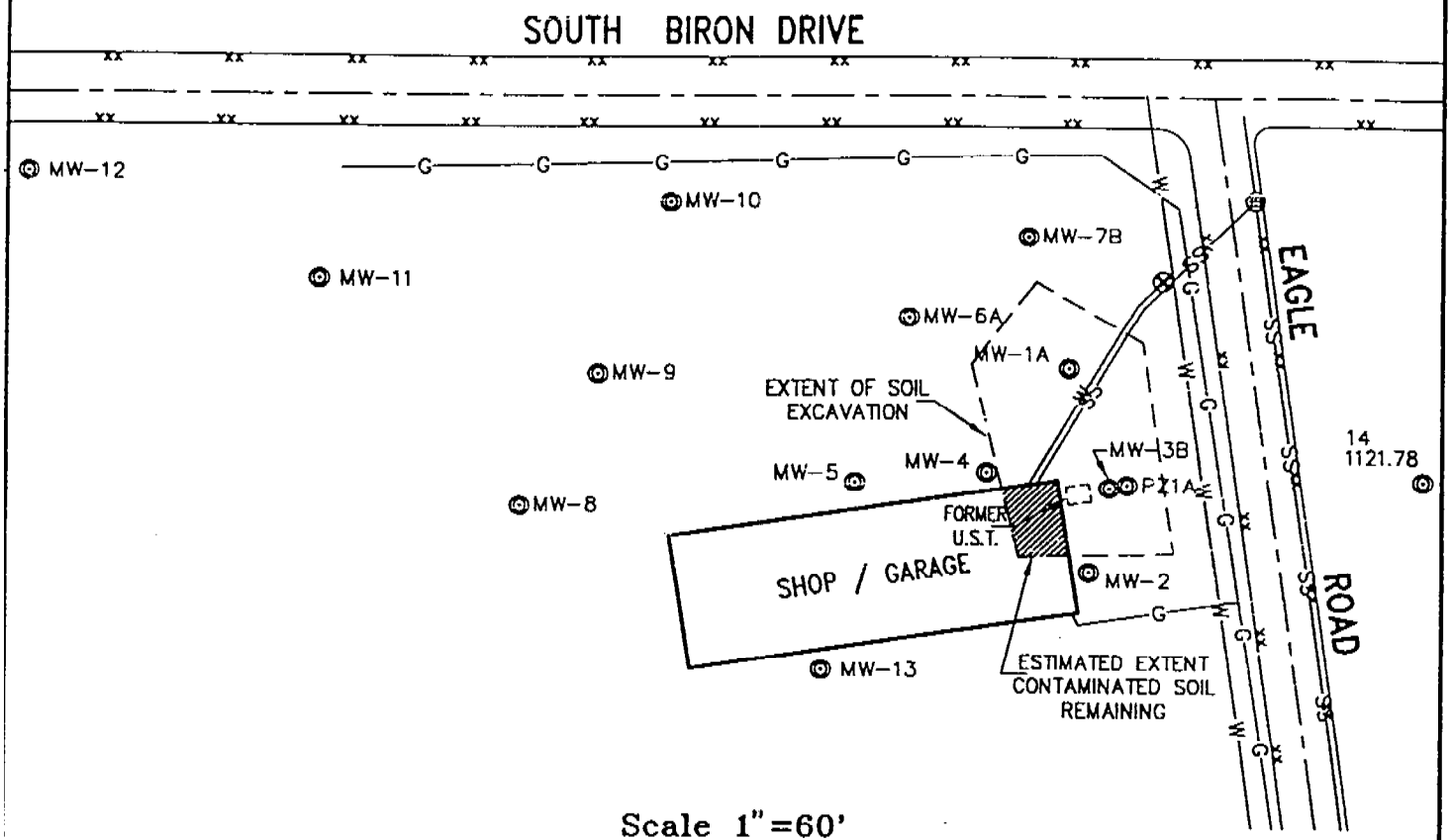

Scale 1"=60'

60' 40' 20' 0' 30' 60'

LEGEND:

- SANITARY SEWER MANHOLE
- WATER MAIN VALVE
- MONITORING WELL
- SANITARY SEWER LINE
- WATER MAIN
- UNDERGROUND GAS LINE
- EDGE OF CONCRETE
- EDGE OF ASPHALT
- * DESTROYED DURING EXCAVATION

J.A.B.-Aug 02, 1999, 11:54:01

ESP GROUP, INC.
LAMPERT, LEE & ASSOCIATES

BIRON CRAN. CO.
MONITORING WELL LOCATIONS

N

DATE:	AUGUST 2, 1999
LLA #	95-144
DRAWN BY:	JIM BRASEL
REVIEWED BY:	J. LINDEMANN
DWG. NO.	A-7334-S

RECEIVED NOV 17 1999

VOL 960 PAGE 329

PT NE-NW, PT NW-NW 3-22-6
BIRON CRANBERRY COMPANY
854386
GOTTSCHALK GUY A
TO PUBLIC
REGISTER OF DEEDS
WOOD COUNTY
RECORDED ON

10-20-1999 10:45 AM

RENE' L KRAUSE
REGISTER OF DEEDS

Rene' L Krause

RECORDING F16.00
TRAN. FEE:
PAGES: 4

Document Number

DEED RESTRICTION

Recording Area

Biron Cranberry Company
412 Daly Avenue
Wisconsin Rapids, WI 54494

16 Gottschalk Cranberry

24-00084

Parcel Identification Number (PIN)

Declaration of Restrictions

In Re: Part of the North ½ of the Northwest ¼ of Section 3, Town 22 North, Range 6 East, Village of Biron, Wood County, Wisconsin, more particularly described as follows: Commencing at the N ¼ corner of Section 3; Thence N89°40'45"W along the Northline of Section 3, 939.24 feet; Thence S07°39'00"E, 25.23 feet to a P-K nail on the South line of South Biron Drive and the West line of Eagle Road, being the Point of Beginning of the following description; Thence continue S07°30'00"E along the West line of Eagle Road, 330.77 feet to an iron pipe stake; Thence N89°40'45"W along the North line of CSM 5220, 534.75 feet to an iron pipe stake on the East line of the Railroad right-of-way; Thence N08°14'55"E along said Railroad right-of-way, 330.98 feet to a point on the South line of South Biron Drive; Thence N89°40'45"W along the South line of South Biron Drive, 443.19 feet to the point of beginning containing 3.68 acres

STATE OF WISCONSIN)
) ss
COUNTY OF WOOD)

WHEREAS, Biron Cranberry Company is the owner of the above-described property.
WHEREAS, one or more gasoline discharges have occurred on this property and total xylene, ethylbenzene, toluene and benzene contaminated soil remains on this property at the following location: beneath the northeast corner of the existing building in the vicinity of S2, S2A and S3A, as shown on the attached soil sample location map, Dwg No. A-7334-R.

WHEREAS, it is the desire and intention of the property owner to impose on the property restrictions which will make it unnecessary to conduct further soil remediation activities on the property at the present time.

NOW THEREFORE, the owner hereby declares that all of the property described above is held and shall be held, conveyed or encumbered, leased, rented, used, occupied and improved subject to the following limitation and restrictions:

Structural impediments existing at the time of clean-up include one steel shop/garage building, as shown on the attached monitoring well location map,

Dwg No. A-7334-S, which made complete remediation of the soil contamination on this property impracticable. If the structural impediments on this property that are described above are removed, the property owner shall conduct an investigation of the degree and extent of gasoline contamination. To the extent that contamination is found at that time, the Wisconsin Department of Natural Resources shall be immediately notified and the contamination shall be properly remediated in accordance with applicable statutes and rules. If the currently-inaccessible contaminated soil that remains on the property is excavated in the future, it will have to be sampled and analyzed and the treatment or disposal of the soil as a solid or hazardous waste may be necessary.

This restriction is hereby declared to be a covenant running with the land and shall be fully binding upon all persons acquiring the above-described property whether by descent, devise, purchase or otherwise. This restriction inures to the benefit of and is enforceable by the Wisconsin Department of Natural Resources, its successors or assigns. The Department, its successors or assigns, may initiate proceedings at law or in equity against any person or persons who violate or are proposing to violate this covenant, to prevent the proposed violation or to recover damages for such violation.

Any person who is or becomes owner of the property described above may request that the Wisconsin Department of Natural Resources or its successor issue a determination that one or more of the restrictions set forth in this covenant is no longer required. Upon the receipt of such a request, the Wisconsin Department of Natural Resources shall determine whether or not the restrictions contained herein can be extinguished. If the Department determines that the restrictions can be extinguished, an affidavit, attached to a copy of the Department's written determination, may be recorded by the property owner or other interested party to give notice that this deed restriction, or portions of this deed restriction, are no longer binding.

By signing this document, Guy Gottschalk asserts that he/she is duly authorized to sign this document on behalf of Biron Cranberry Company.

IN WITNESS WHEREOF, the owner of the property has executed this Declaration of Restrictions, this 18th day of October, 19 99.

Signature: Guy A. Gottschalk
Printed Name: Guy A. Gottschalk

Subscribed and sworn to before me
this 18th day of October, 19 99

Notary Public, State of Wisconsin
My commission July 11, 2003

This document was drafted by the Wisconsin Department of Natural Resources.
f:\Ka\Biron\Soil Deedrest.doc

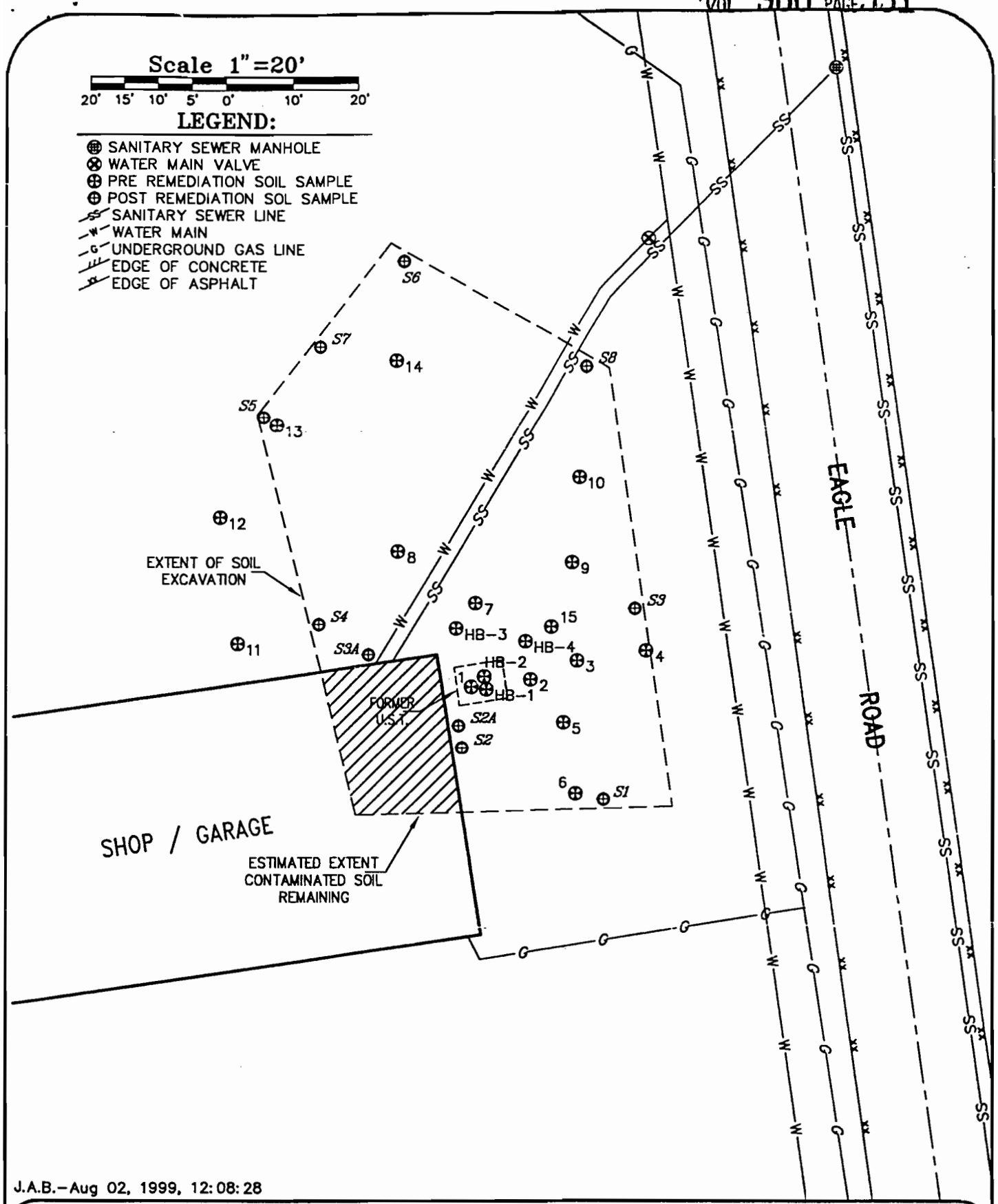

J.A.B.-Aug 02, 1999, 12:08:28

ESP GROUP, INC.
LAMPERT-LEE & ASSOCIATES

BIRON CRAN. CO.
SOIL BORING LOCATIONS

N

DATE: AUGUST 2, 1999
LLA # 95-144
DRAWN BY: JIM BRASEL
REVIEWED BY: J. LINDEMANN
DWG. NO. A-7334-R

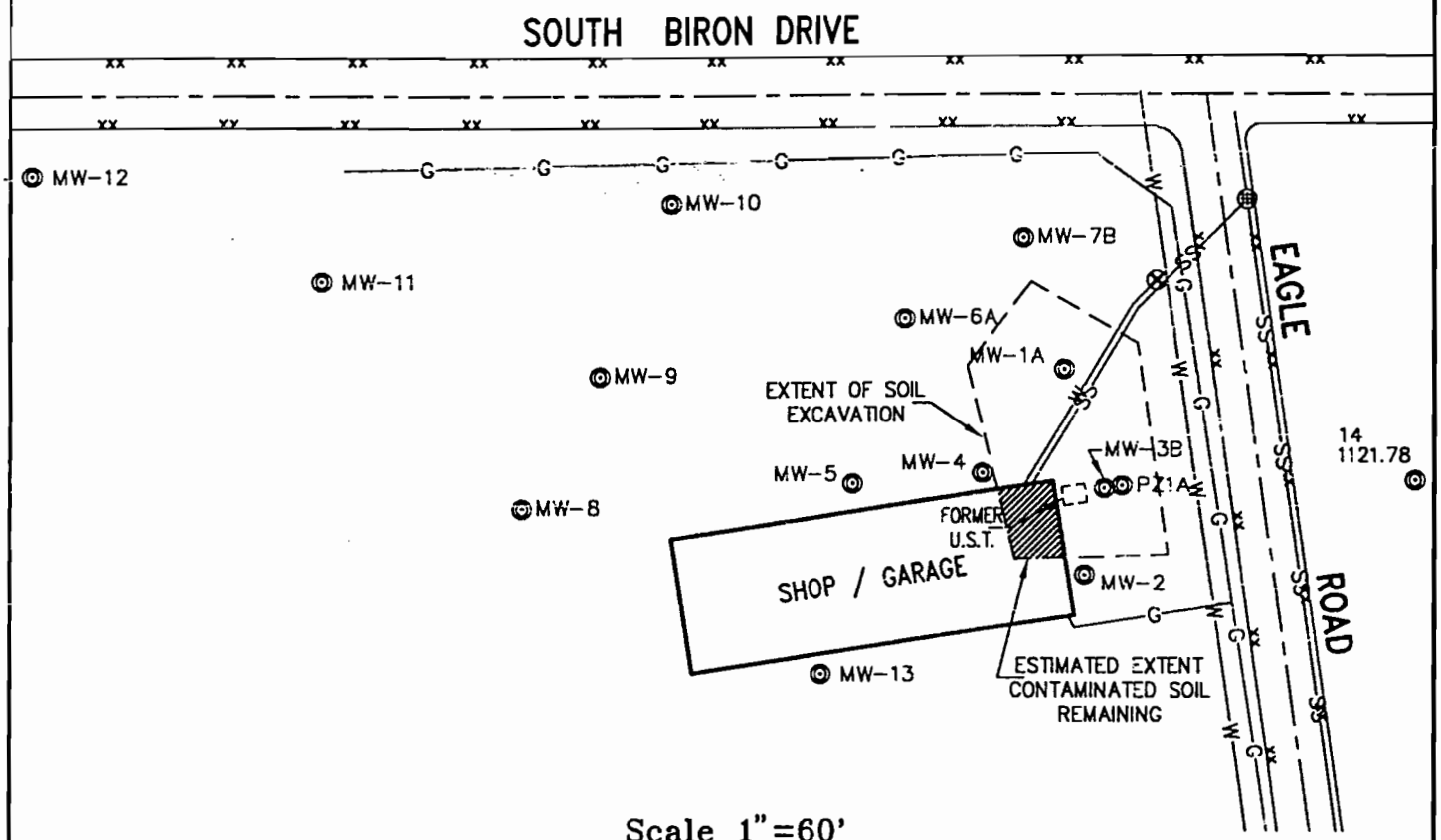

Scale 1"=60'

60' 40' 20' 0' 30' 60'

LEGEND:

- SANITARY SEWER MANHOLE
- WATER MAIN VALVE
- MONITORING WELL
- SANITARY SEWER LINE
- WATER MAIN
- UNDERGROUND GAS LINE
- EDGE OF CONCRETE
- EDGE OF ASPHALT
- * DESTROYED DURING EXCAVATION

J.A.B.–Aug 02, 1999, 11:54:01

ESP GROUP, INC.
LAMPERT, LEE & ASSOCIATES

BIRON CRAN. CO.
MONITORING WELL LOCATIONS

N

DATE:	AUGUST 2, 1999
LLA #	95-144
DRAWN BY:	JIM BRASEL
REVIEWED BY:	J. LINDEMANN
DWG. NO.	A-7334-S

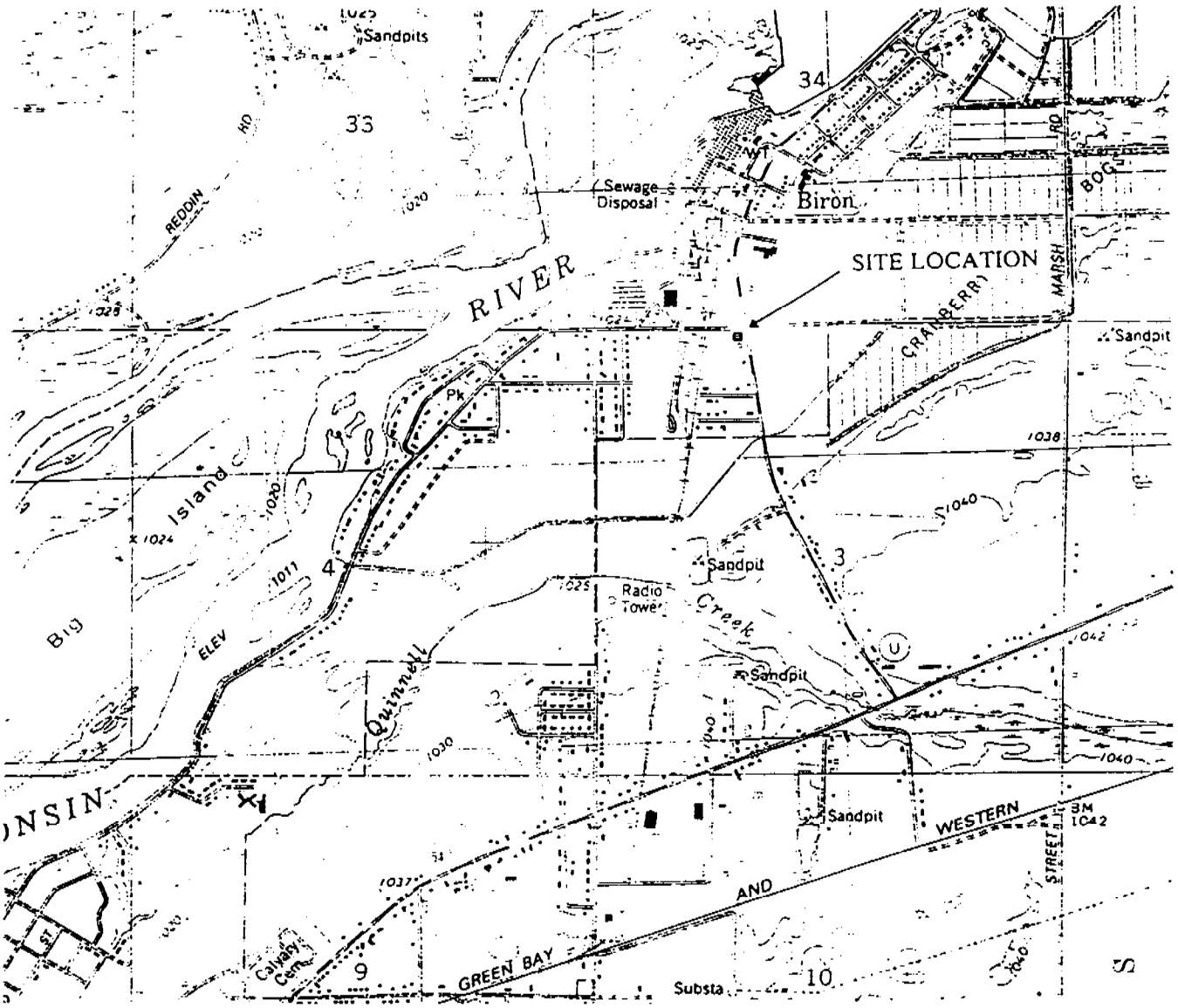

N

CONTOUR INTERVAL 10 FEET
DOTTED LINES REPRESENT 5-FOOT CONTOURS
NATIONAL GEODETIC VERTICAL DATUM OF 1929

WISCONSIN RAPIDS NORTH, WIS.

NE/4 WISCONSIN RAPIDS 15' QUADRANGLE

44089-D7-TF-024

1984

DMA 3072 IV NE-SERIES V884

ESP Group, Inc. dba Lampkin, Lee & Associates	BIRON CRANBERRY COMPANY SITE LOCATION	DATE: WLL # DRAWN BY: REVIEWED BY: DWG. NO.

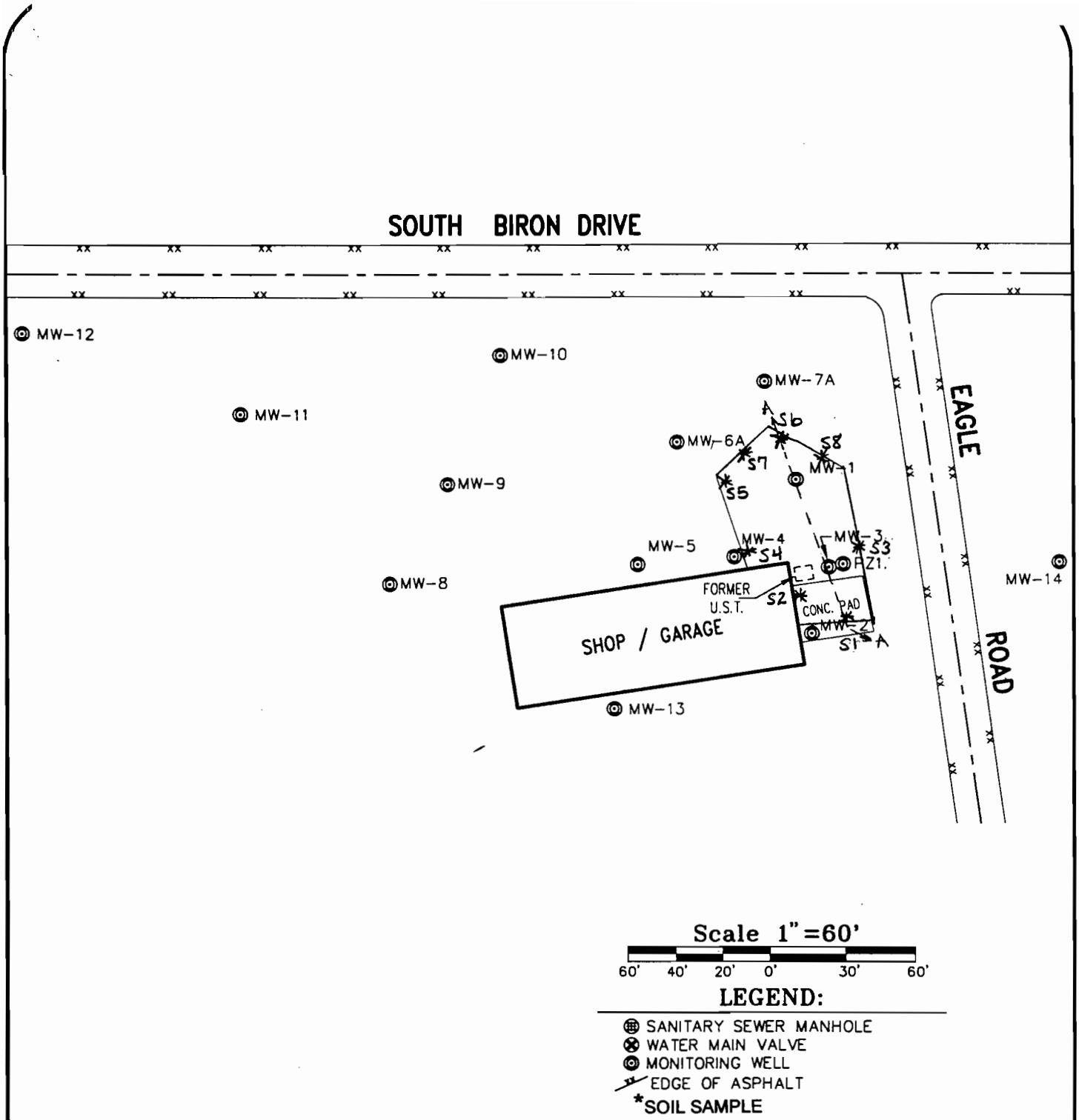

J.A.B.–Aug 10, 1998, 12:24:59

ESP GROUP, INC.
LAMPERT, LEE & ASSOCIATES

BIRON CRAN. CO.

EXTENT OF SOIL EXCAVATION
May 1, 1996

N

DATE:	AUG. 10, 1998
LLA #	95-144
DRAWN BY:	JIM BRASEL
REVIEWED BY:	J. LINDEMANN
DWG. NO.	A-7334-T

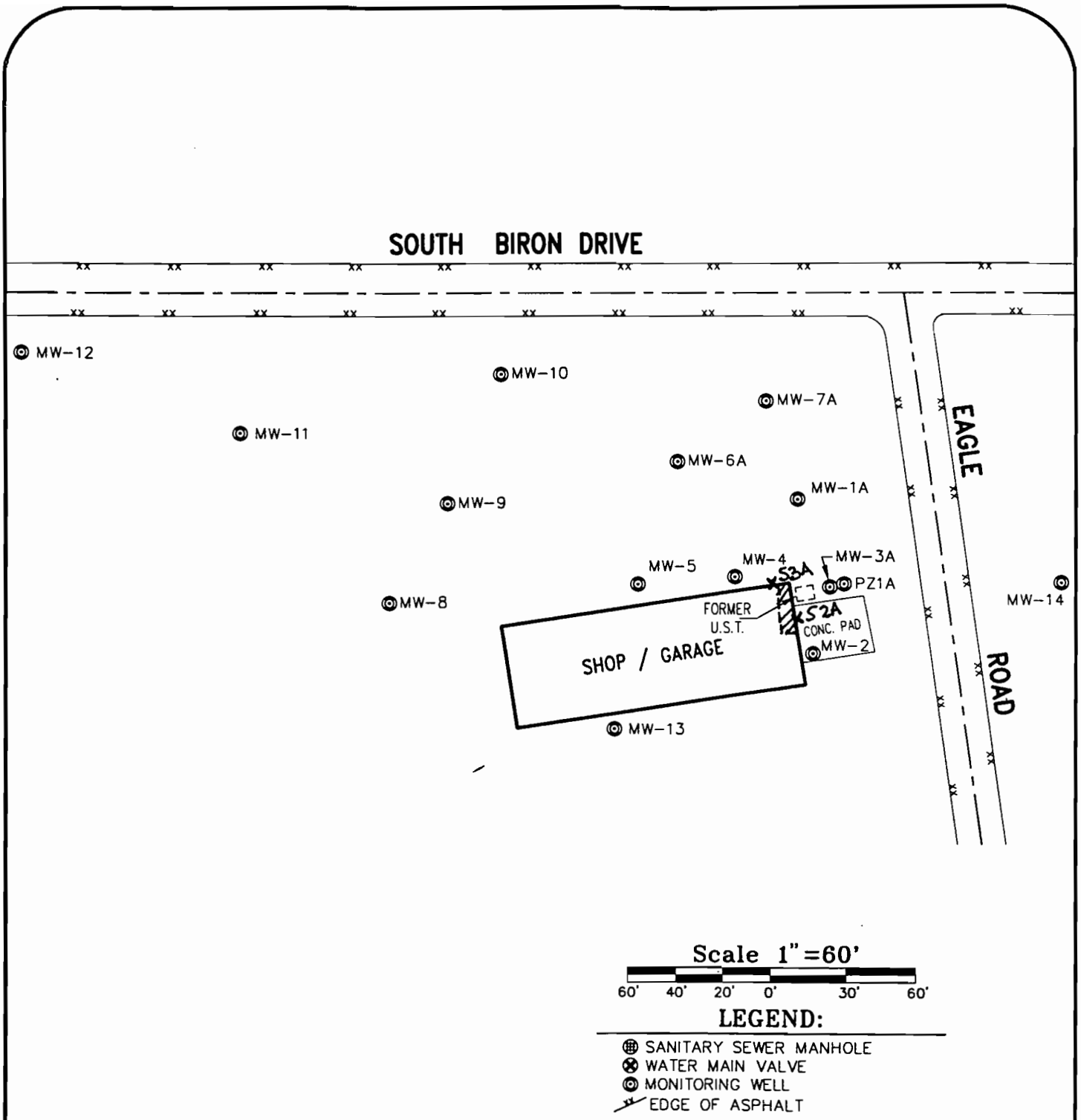

J.A.B.-Aug 10, 1998, 12:24:59

ESP GROUP, INC.
LAMPERT, LEE & ASSOCIATES

BIRON CRAN. CO.
SOIL BORINGS 4/7/99, & EXTENT OF RESIDUAL CONTAMINATION UNDER BUILDING (ESTIMATED)

N

DATE:	MAY 5, 1999
LLA #	95-144
DRAWN BY:	JIM BRASEL
REVIEWED BY:	J. LINDEMANN
DWG. NO.	A-7334-T

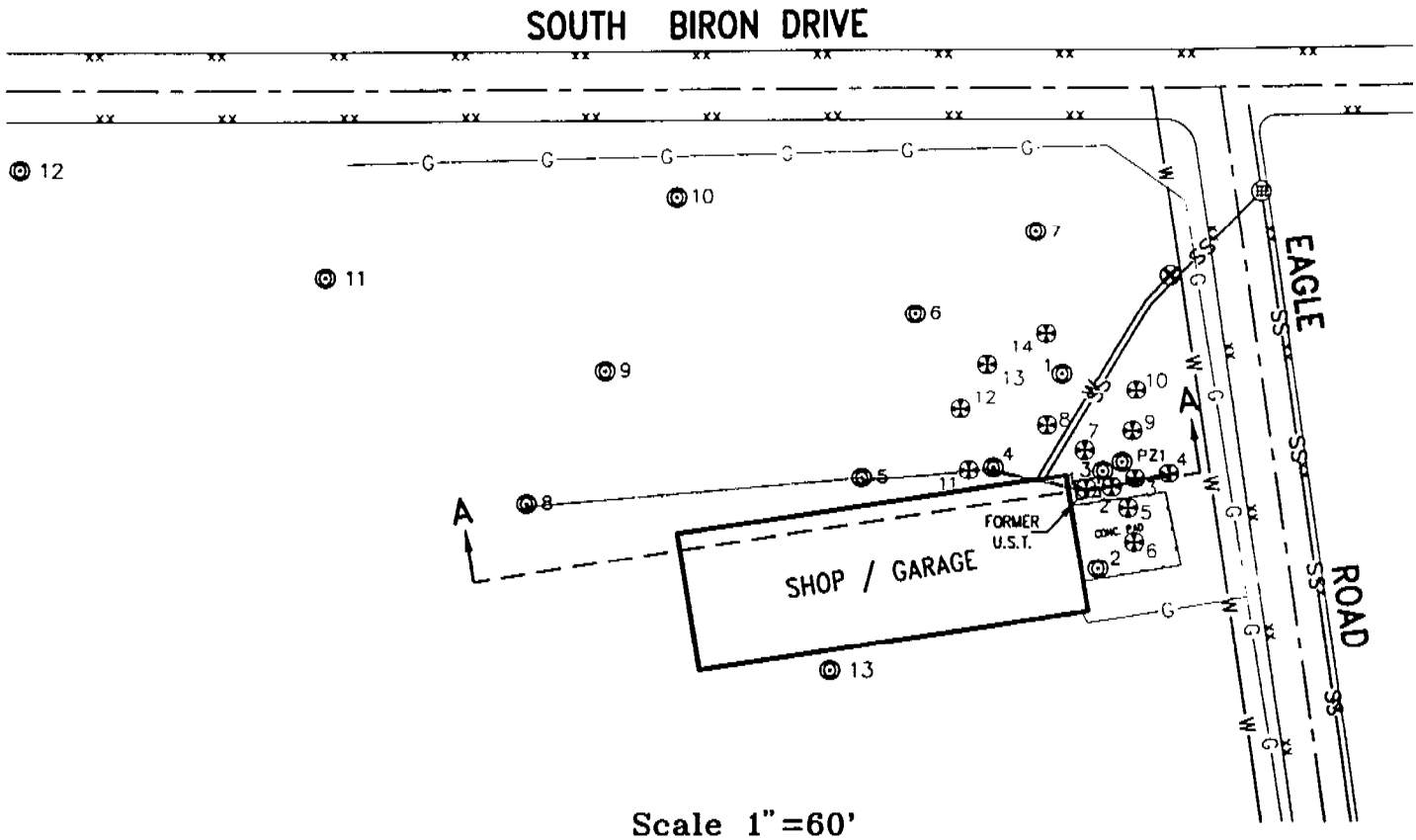

Scale 1"=60'

60' 40' 20' 0' 30' 60'

LEGEND:

- SANITARY SEWER MANHOLE
- WATER MAIN VALVE
- MONITORING WELL
- SOIL BORING TEST
- SS SANITARY SEWER LINE
- W WATER MAIN
- G UNDERGROUND GAS LINE
- EDGE OF CONCRETE
- EDGE OF ASPHALT

ESP Group, Inc. dba

Lampert, Lee & Associates

BIRON CRAN. CO.
GEOLOGIC
CROSS SECTION

N

DATE:	JAN. 16, 1996
LLA #	95-144
DRAWN BY:	BRIAN FEE
REVIEWED BY:	DJR
DWG. NO.	A-7334-H

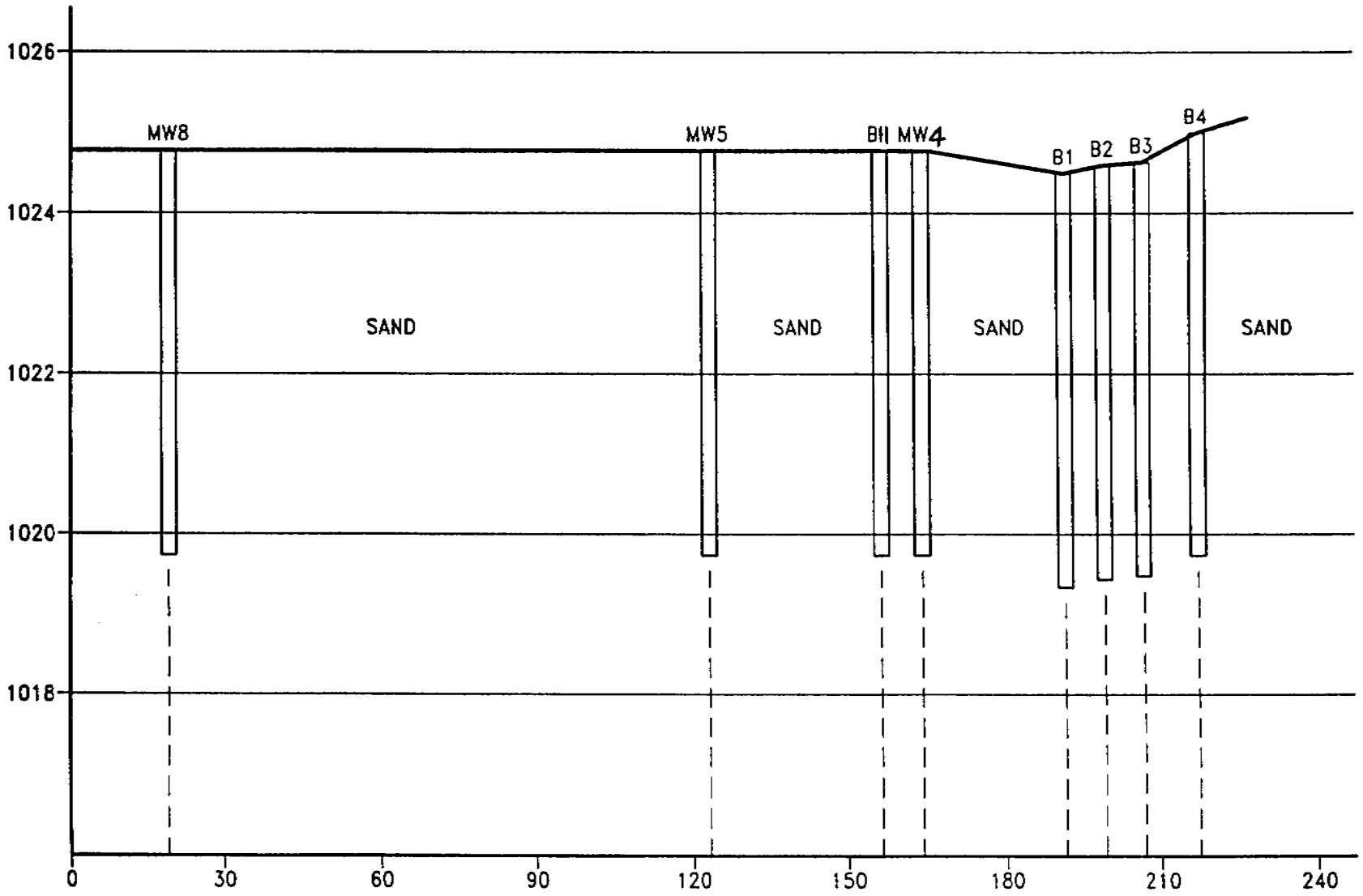

GEOLOGIC CROSS SECTION

SCALE: 1"=30' HORZ., 1"=2' VERT.

ESP Group, Inc. dba

Lampkin, Lee & Associates

BIRON CRANE CO.

GEOLOGIC CROSS SECTION

DATE: JAN. 16, 1996

LLA # 95-144

DRAWN BY: BRIAN FEE

REVIEWED BY: DJR

DWG. NO. A-7334-J

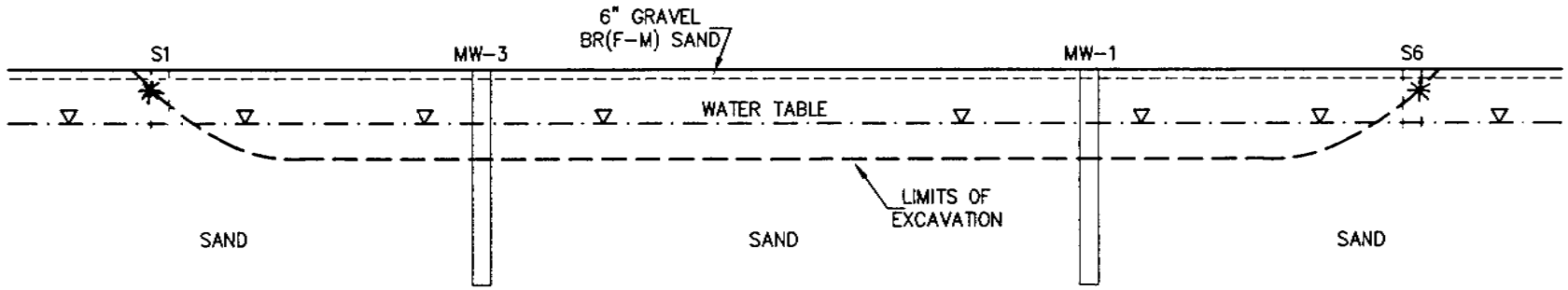

GEOLOGIC CROSS SECTION

SCALE 1"=10'

J.A.B.–Apr 15, 1999, 16:10:15

ESP GROUP, INC.
LAMPERT, LEE & ASSOCIATES

BIRON CRAN. CO.
POST REMEDIAL GEOLOGIC CROSS SECTION

DATE:	APRIL 15, 1999
LLA #	95-144
DRAWN BY:	JIM BRASEL
REVIEWED BY:	J. SNEDEKER
DWG. NO.	A-7334-Q

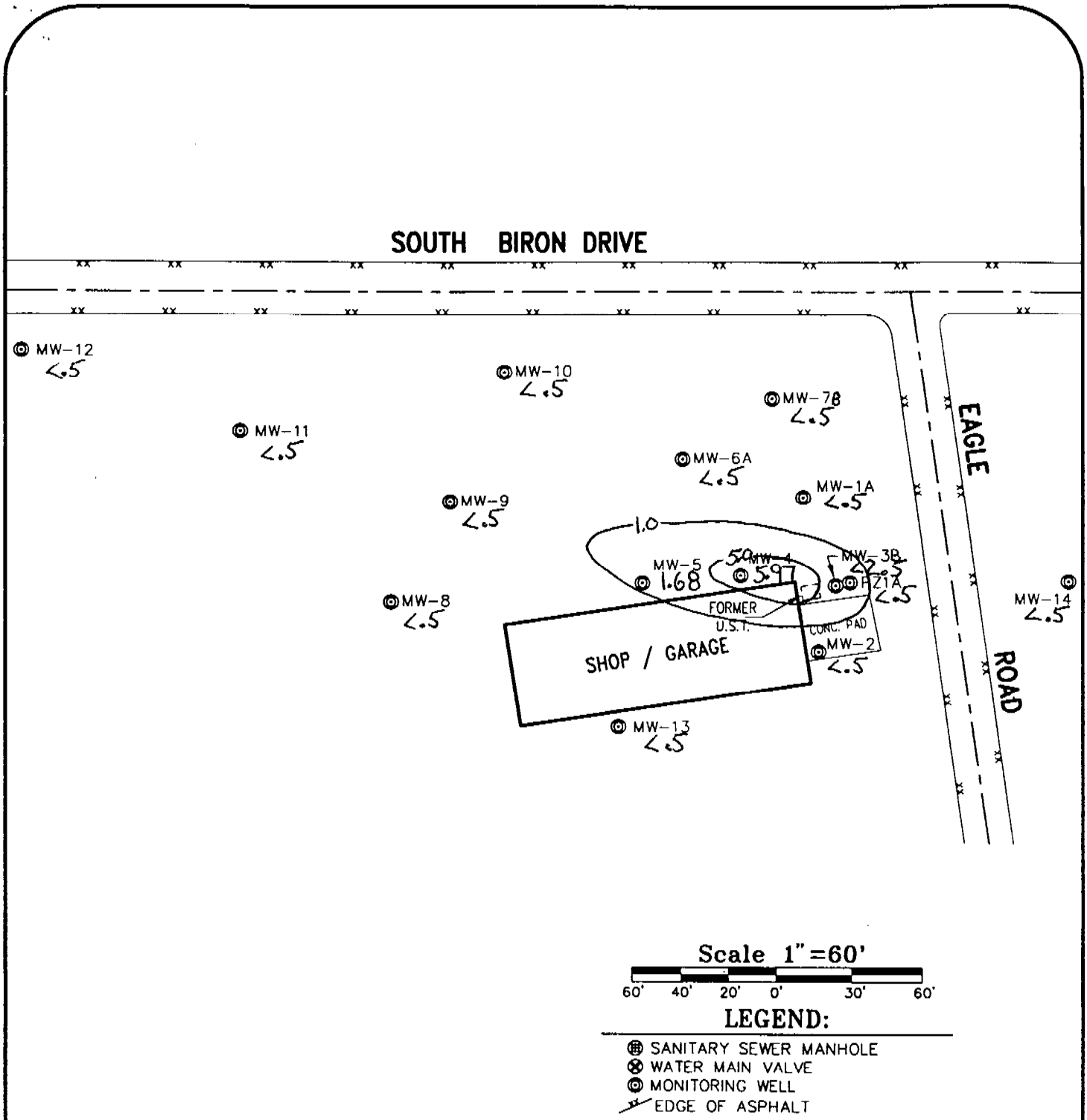

J.A.B.-Aug 10, 1998, 12:24:59

ESP GROUP, INC.
LAMPERT, LEE & ASSOCIATES

BIRON CRAN. CO.
GROUNDWATER BENZENE DISTRIBUTION MAP

N

DATE:	SEPTEMBER 16, 1998
LLA #	95-144
DRAWN BY:	JIM BRASEL
REVIEWED BY:	J. LINDEMANN
DWG. NO.	A-7334-T

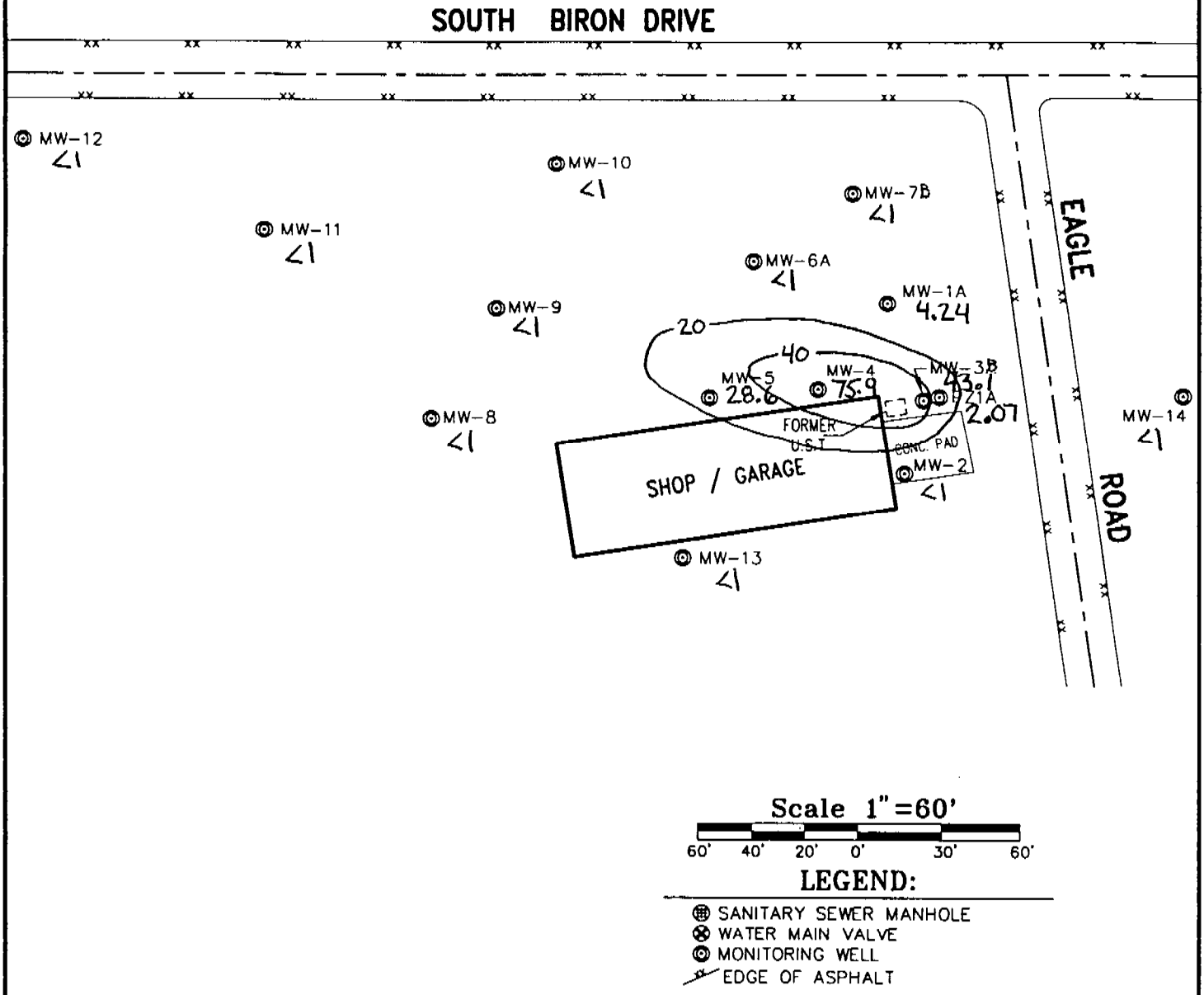

J.A.B.-Aug 10, 1998, 12:24:59

ESP GROUP, INC.
LAMPERT, LEE & ASSOCIATES

BIRON CRAN. CO.
GROUNDWATER ETHYLBENZENE DISTRIBUTION MAP

DATE:	SEPTEMBER 16, 1998
LLA #	95-144
DRAWN BY:	JIM BRASEL
REVIEWED BY:	J. LINDEMANN
DWG. NO.	A-7334-T

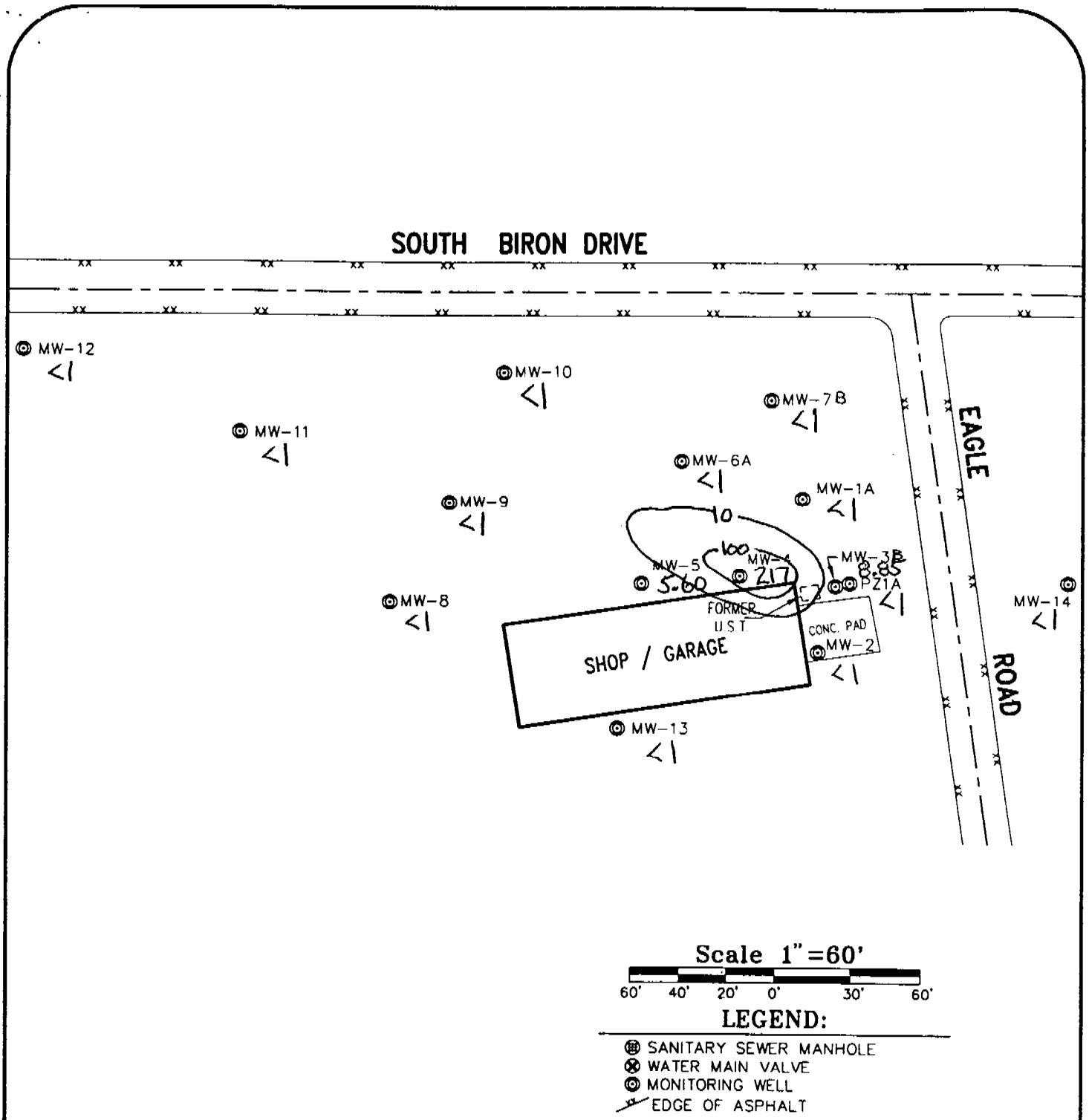

J.A.B.-Aug 10, 1998, 12:24:59

ESP GROUP, INC.
LAMPERT, LEE & ASSOCIATES

BIRON CRAN. CO.
GROUNDWATER TOLUENE DISTRIBUTION MAP

N

DATE:	SEPTEMBER 16, 1998
LLA #	95-144
DRAWN BY:	JIM BRASEL
REVIEWED BY:	J. LINDEMANN
DWG. NO.	A-7334-T

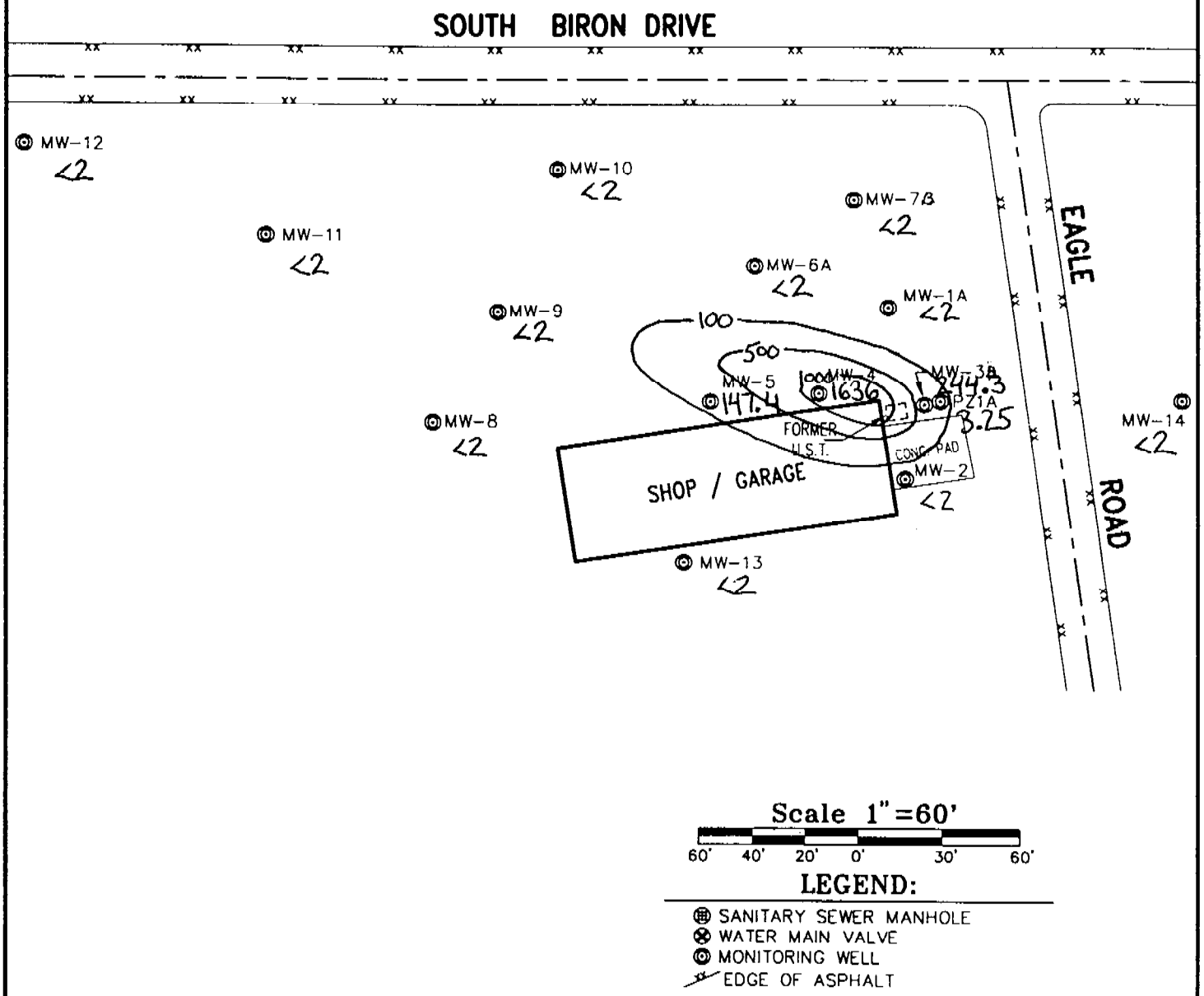

J.A.B.-Aug 10, 1998, 12:24:59

ESP GROUP, INC.
LAMPERT, LEE & ASSOCIATES

BIRON CRAN. CO.
GROUNDWATER XYLENE DISTRIBUTION MAP

N

DATE: SEPTEMBER 16, 1998
LLA # 95-144
DRAWN BY: JIM BRASEL
REVIEWED BY: J. LINDEMANN
DWG. NO. A-7334-T

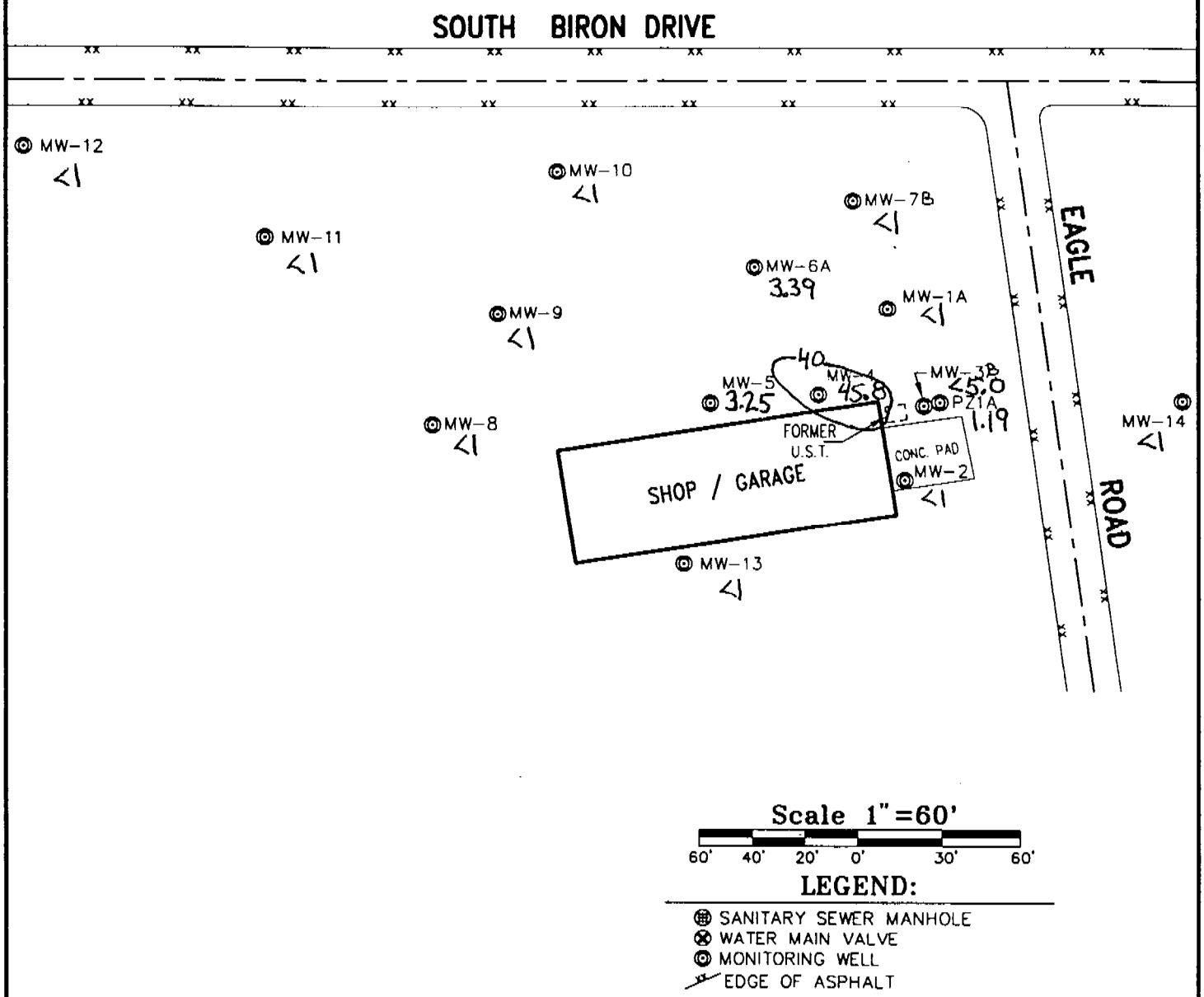

J.A.B.-Aug 10, 1998, 12:24:59

ESP GROUP, INC.
LAMPERT, LEE & ASSOCIATES

BIRON CRAN. CO.
GROUNDWATER NAPTHALENE DISTRIBUTION MAP

N

DATE:	SEPTEMBER 16, 1998
LLA #	95-144
DRAWN BY:	JIM BRASEL
REVIEWED BY:	J. LINDEMANN
DWG. NO.	A-7334-T

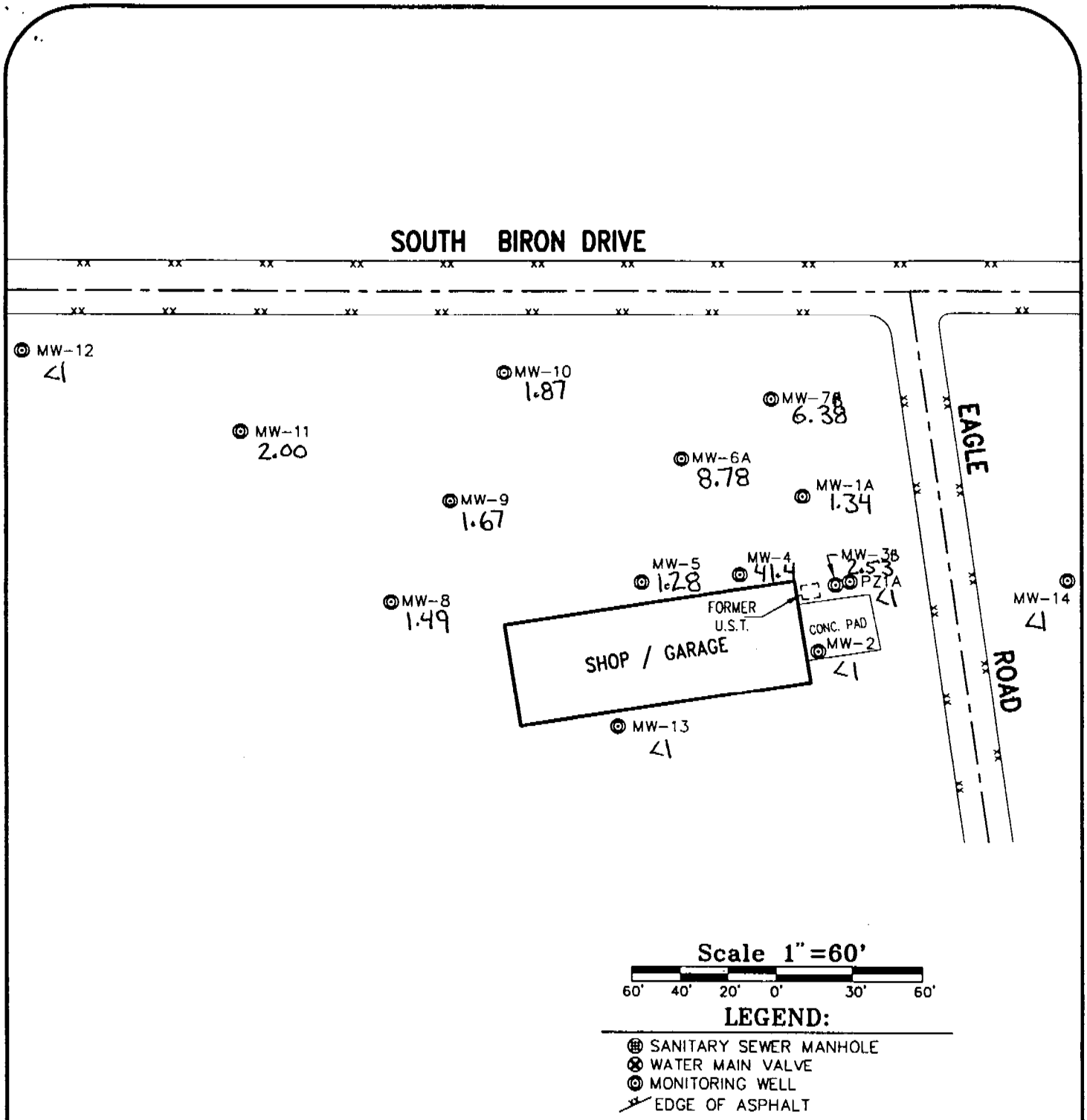

J.A.B.-Aug 10, 1998, 12:24:59

ESP GROUP, INC.
LAMPERT, LEE & ASSOCIATES

BIRON CRAN. CO.
GROUNDWATER LEAD DISTRIBUTION MAP

N

DATE:	SEPTEMBER 16, 1998
LLA #	95-144
DRAWN BY:	JIM BRASEL
REVIEWED BY:	J. LINDEMANN
DWG. NO.	A-7334-T

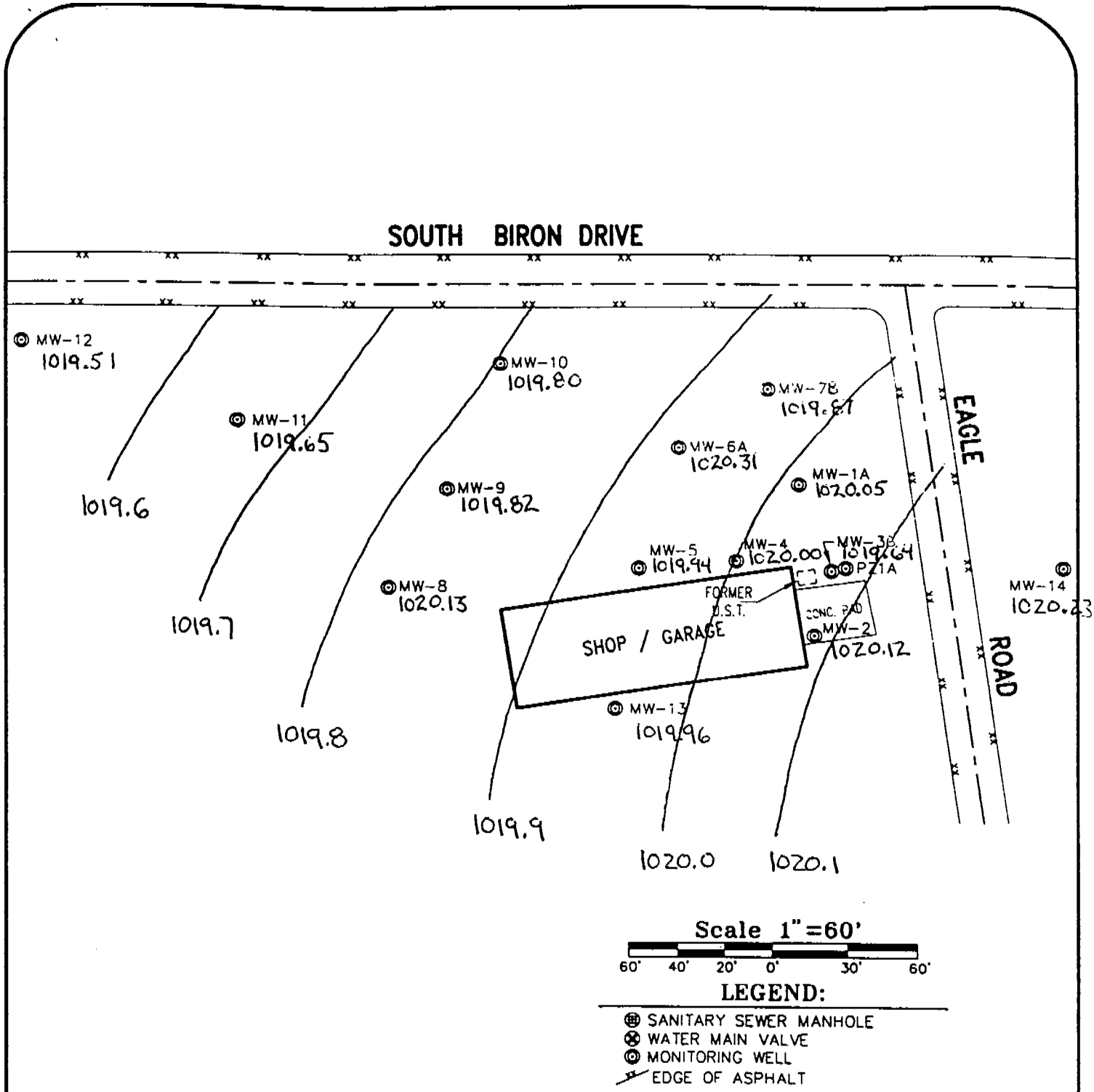

J.A.B.–Aug 10, 1998, 12:24:59

ESP GROUP, INC.
LAMPERT, LEE & ASSOCIATES

BIRON CRAN. CO.
GROUNDWATER CONTOUR MAP
SEPTEMBER 16, 1998

N

DATE:	SEPTEMBER 16, 1998
LLA #	95-144
DRAWN BY:	JIM BRASEL
REVIEWED BY:	J. LINDEMANN
DWG. NO.	A-7334-T

Biron Cranberry Company
120 Eagle Road
Biron, WI

Lampert - Lee Associates
4/28/99

	Residual Contaminant Level	Sample Date May 1, 1996							
Soil Boring Location		**S-1**	**S-2**	**S-3**	**S-4**	**S-5**	**S-6**	**S-7**	**S-8**
Sample Depth Below Surface									
ANALYTE PARAMETER	mg/kg	mg/kg	mg/kg	mg/kg	mg/kg	mg/kg	mg/kg	mg/kg	mg/kg
Gasoline Range Organics	100	2.5	4000	2.6	15	35	0.47	0.4	0.57
Lead	50	na	na	na	na	na	na	na	na
	ug/kg	ug/kg	ug/kg	ug/kg	ug/kg	ug/kg	ug/kg	ug/kg	ug/kg
Benzene	5.5	<20	<2000	<20	<20	<20	<20	<20	<20
Ethylbenzene	2900	<12	6600	<12	21	43	<12	<12	<12
Methyl - t - Butyl ether	-	<21	<2100	<21	<21	<21	<21	<21	<21
Toluene	1500	<11	8000	<11	20	<11	<11	<11	<11
1,3,5 - Trimethylbenzene	-	35	100000	23	120	64	<17	<17	<17
1,2,4 - Trimethylbenzene	-	140	270000	86	<14	100	<14	<14	<14
m&p-Xylene	4100 (1)	160	240000	46	<24	65	<24	<24	<24
o-Xylene	4100 (1)	56	120000	31	<15	23	<15	<15	<15

	Residual Contaminant Level	Sample Date April 7, 1999			
Soil Boring Location		**S2A-2'**	**S2A-4'**	**S3A-2'**	**S3A-3.5'**
Sample Depth Below Surface		2'	4'	2'	3.5'
ANALYTE PARAMETER	mg/kg	mg/kg	mg/kg	mg/kg	mg/kg
Gasoline Range Organics	100	31	1200	12	<2.3>
Lead	50	<7.4>	16	<3.2	36
	ug/kg	ug/kg	ug/kg	ug/kg	ug/kg
Benzene	5.5	<240	<2400	<24	<24
Ethylbenzene	2900	<240	<4700>	<76>	<24
Methyl - t - Butyl ether	-	<210	<2100	93	240
Toluene	1500	<180	<1800	110	<49>
1,3,5 - Trimethylbenzene	-	<250	21000	<62>	<75>
1,2,4 - Trimethylbenzene	-	<600>	27000	140	<75>
m&p-Xylene	4100 (1)	<470	15000	200	<47
o-Xylene	4100 (1)	<230	<2300	<23	<23

TABULATED POST REMEDIATION SOIL LABORATORY RESULTS

WATER SAMPLING RESULTS

PIEZOMETER NO. PZ-1 and PZ-1A

BIRON CRANBERRY COMPANY

Parameter	Enforcement Standard	Preventive Action Limit	PZ-1		PZ-1A						
			SAMPLE DATE								
			8/1/95	11/28/95	6/6/96	9/10/96	12/15/97	3/11/98	6/15/98	7/17/98	9/16/98
			mg/l*	mg/l	mg/l	mg/l	mg/l	mg/l	mg/l	mg/l	mg/l
GRO (Gasoline Range Organics)	-	-	30	1.3	1.4	0.65	<0.05	<0.050	0.326	n/a	0.226
VOLATILE ORGANIC COMPOUNDS											
	(ug/l)**	(ug/l)	(ug/l)	(ug/l)	(ug/l)	(ug/l)	(ug/l)	(ug/l)	(ug/l)	(ug/l)	(ug/l)
Benzene	5	0.5	**160**	**38**	**5.5**	**2.3**	<0.16	<0.5	<.5	n/a	<.5
Bromochloromethane	-	-	n/a	n/a	n/a	n/a	n/a	n/a	n/a	n/a	n/a
Bromodichloromethane	179	36	<1.0	n/a	n/a	n/a	n/a	n/a	n/a	n/a	n/a
Bromoform	4.4	0.44	n/a	n/a	n/a	n/a	n/a	n/a	n/a	n/a	n/a
Bromobenzene	-	-	<1.0	n/a	n/a	n/a	n/a	n/a	n/a	n/a	n/a
Bromomethane	-	-	n/a	n/a	n/a	n/a	n/a	n/a	n/a	n/a	n/a
n-Butylbenzene	-	-	250.0	n/a	n/a	n/a	n/a	n/a	n/a	n/a	n/a
tert-Butylbenzene	-	-	<2.0	n/a	n/a	n/a	n/a	n/a	n/a	n/a	n/a
sec-Butylbenzene	-	-	<1.0	n/a	n/a	n/a	n/a	n/a	n/a	n/a	n/a
Methyl - t - Butyl ether	60	12	<1.0	<5.0	<1.4	<0.55	<0.20	<1.0	<1	n/a	<1
Carbon Tetrachloride	5	0.5	<1.0	n/a	n/a	n/a	n/a	n/a	n/a	n/a	n/a
Chloroethane	400	80	<5.0	n/a	n/a	n/a	n/a	n/a	n/a	n/a	n/a
Chloromethane	-	-	<5.0	n/a	n/a	n/a	n/a	n/a	n/a	n/a	n/a
4-Chlorotoluene	-	-	1.3	n/a	n/a	n/a	n/a	n/a	n/a	n/a	n/a
2-Chlorotoluene	-	-	<1.0	n/a	n/a	n/a	n/a	n/a	n/a	n/a	n/a
Chlorobenzene	-	-	<1.0	n/a	n/a	n/a	n/a	n/a	n/a	n/a	n/a
Chloroform	6	0.6	<1.0	n/a	n/a	n/a	n/a	n/a	n/a	n/a	n/a
Dibromochloromethane	215	43	<1.0	n/a	n/a	n/a	n/a	n/a	n/a	n/a	n/a
1,2-Dibromo-3-chloropropane	0.2	0.02	<3.0	n/a	n/a	n/a	n/a	n/a	n/a	n/a	n/a
Dibromoethane	0.05	0.005	n/a	n/a	n/a	n/a	n/a	n/a	n/a	n/a	n/a
Dichlorodifluoromethane	1000	200	<10.0	n/a	n/a	n/a	n/a	n/a	n/a	n/a	n/a
1,4-Dichlorobenzene	75	15	1.1	n/a	n/a	n/a	n/a	n/a	n/a	n/a	n/a
1,2-Dichlorobenzene	600	60	<1.0	n/a	n/a	n/a	n/a	n/a	n/a	n/a	n/a
1,3-Dichlorobenzene	1250	125	<1.0	n/a	n/a	n/a	n/a	n/a	n/a	n/a	n/a
1,3-Dichloropropane	-	-	<1.0	n/a	n/a	n/a	n/a	n/a	n/a	n/a	n/a
1,2-Dichloropropane	5	0.5	<1.0	n/a	n/a	n/a	n/a	n/a	n/a	n/a	n/a
1,1-Dichloroethane	850	85	<1.0	n/a	n/a	n/a	n/a	n/a	n/a	n/a	n/a
1,1 - Dichloropropene	-	-	n/a	n/a	n/a	n/a	n/a	n/a	n/a	n/a	n/a
1,2 Dichloroethane	5	0.5	<1.0	n/a	n/a	n/a	n/a	n/a	n/a	n/a	n/a
cis-1,3- Dichloropropene	-	-	n/a	n/a	n/a	n/a	n/a	n/a	n/a	n/a	n/a
cis-1,2- Dichloroethene	70	7	<1.0	n/a	n/a	n/a	n/a	n/a	n/a	n/a	n/a
1,1 - Dichloroethene	7	0.7	<1.0	n/a	n/a	n/a	n/a	n/a	n/a	n/a	n/a
trans -1, 2-Dichloroethene	100	20	<1.0	n/a	n/a	n/a	n/a	n/a	n/a	n/a	n/a
Dichloromethane	-	-	<5.0	n/a	n/a	n/a	n/a	n/a	n/a	n/a	n/a
Ethylbenzene	700	140	**550**	110	35	9.1	<0.29	<1.0	2.1	n/a	2.07
Ethylene Dibromide	-	-	n/a	n/a	n/a	n/a	n/a	n/a	n/a	n/a	n/a
Hexachlorobutadiene	-	-	<1.0	n/a	n/a	n/a	n/a	n/a	n/a	n/a	n/a
p-Isopropyltoluene	-	-	**19**	n/a	n/a	n/a	n/a	n/a	n/a	n/a	n/a
Isopropylbenzene	-	-	**98**	n/a	n/a	n/a	n/a	n/a	n/a	n/a	n/a
Naphthalene	40	8	**200**	n/a	n/a	n/a	<0.81	<1.0	1.68	n/a	1.19
n-Propylbenzene	-	-	**260**	n/a	n/a	n/a	n/a	n/a	n/a	n/a	n/a
Styrene	100	10	n/a	n/a	n/a	n/a	n/a	n/a	n/a	n/a	n/a
1,1,2,2-Tetrachloroethane	-	-	<2.0	n/a	n/a	n/a	n/a	n/a	n/a	n/a	n/a
1,1,1,2-Tetrachloroethane	-	-	n/a	n/a	n/a	n/a	n/a	n/a	n/a	n/a	n/a
Tetrachloroethene	5	0.5	<1.0	n/a	n/a	n/a	n/a	n/a	n/a	n/a	n/a
Trichlorofluoromethane	-	-	<1.0	n/a	n/a	n/a	n/a	n/a	n/a	n/a	n/a
1,2,3-Trichlorobenzene	-	-	<2.0	n/a	n/a	n/a	n/a	n/a	n/a	n/a	n/a
1,2,4-Trichlorobenzene	-	-	<2.0	n/a	n/a	n/a	n/a	n/a	n/a	n/a	n/a
1,1,1-Trichloroethane	200	40	<1.0	n/a	n/a	n/a	n/a	n/a	n/a	n/a	n/a
Trichloroethene	5	0.5	<1.0	n/a	n/a	n/a	n/a	n/a	n/a	n/a	n/a
1,1,2-Trichloroethane	0.6	0.06	<1.0	n/a	n/a	n/a	n/a	n/a	n/a	n/a	n/a
1,2,3-Trichloropropane	-	-	n/a	n/a	n/a	n/a	n/a	n/a	n/a	n/a	n/a
1,3,5-Trimethylbenzene	480 (1)	96 (1)	**370**	**240**	**42**	20	0.65	<1.0	<1	n/a	1.46
1,2,4-Trimethylbenzene	480 (1)	96 (1)	**740**	**740**	**100**	63	1.60	<1.0	7.17	n/a	10.3
Toluene	343	68.6	**870**	**48**	**140**	2.4	<0.36	<1.0	ND	n/a	<1
Vinyl chloride	0.2	0.02	<3.0	n/a	n/a	n/a	n/a	n/a	n/a	n/a	n/a
m&p-Xylene	620 (1)	124 (1)	**930**	**560**	**260**	37	0.94	<1.0	4	n/a	1.62
o-Xylene / Styrene	620 (1)	124 (1)	**590**	**46**	**100**	3.2	<0.21	<1.0	2	n/a	1.63
Lead	15	1.5	**17**	<2.0	- -	- -		n/a	n/a	<1	<1

NOTE: Lab data is presented in same units as lab analytical results.

*mg/l - milligrams/liter (ppm)

**ug/l - micrograms/liter (ppb)

ND - not detected

n/a - not analyzed

" - - " not sampled

(1) Total Xylenes

"-" ES and PAL not established

Exceeds ES

Results in **bold** indicate exceeds PAL

f:office excel\i:\bironwel.xls

WATER SAMPLING RESULTS

MONITORING WELL NUMBERS 1 and 1A

BIRON CRANBERRY COMPANY

Parameter	Enforcement Standard	Preventive Action Limit	MW-1	MW-1A								
			SAMPLE DATE									
			6/29/95	6/6/96	9/10/96	4/3/97	9/3/97	12/15/97	3/11/98	6/15/98	7/17/98	9/16/98
			mg/l*	mg/l	mg/l	mg/l	mg/l	mg/l	mg/l	mg/l	mg/l	mg/l
GRO (Gasoline Range Organics)	-	-	86	6.8	4.1	0.11	<0.05	<0.05	<0.050	0.172	n/a	0.492
VOLATILE ORGANIC COMPOUNDS												
	(ug/l)**	(ug/l)	(ug/l)	(ug/l)	(ug/l)	(ug/l)	(ug/l)	(ug/l)	(ug/l)	(ug/l)	(ug/l)	(ug/l)
Benzene	5	0.5	**20**	**35**	**29**	<0.36	<0.16	<0.16	<0.5	<0.5	n/a	<0.5
Bromochloromethane	-	-	n/a	n/a	n/a	n/a	n/a	n/a	n/a	n/a	n/a	n/a
Bromodichloromethane	179	36	<5.0	n/a	n/a	n/a	n/a	n/a	n/a	n/a	n/a	n/a
Bromoform	4.4	0.44	n/a	n/a	n/a	n/a	n/a	n/a	n/a	n/a	n/a	n/a
Bromobenzene	-	-	<5.0	n/a	n/a	n/a	n/a	n/a	n/a	n/a	n/a	n/a
Bromomethane	-	-	n/a	n/a	n/a	n/a	n/a	n/a	n/a	n/a	n/a	n/a
n-Butylbenzene	-	-	100	n/a	n/a	n/a	n/a	n/a	n/a	n/a	n/a	n/a
tert-Butylbenzene	-	-	<10	n/a	n/a	n/a	n/a	n/a	n/a	n/a	n/a	n/a
sec-Butylbenzene	-	-	<5.0	n/a	n/a	n/a	n/a	n/a	n/a	n/a	n/a	n/a
Methyl - t - Butyl ether	60	12	<5.0	<5.5	<5.5	<0.24	<0.20	<0.20	<1.0	<1	n/a	<1
Carbon Tetrachloride	5	0.5	<5.0	n/a	n/a	n/a	n/a	n/a	n/a	n/a	n/a	n/a
Chloroethane	400	80	<25	n/a	n/a	n/a	n/a	n/a	n/a	n/a	n/a	n/a
Chloromethane	-	-	<25	n/a	n/a	n/a	n/a	n/a	n/a	n/a	n/a	n/a
4-Chlorotoluene	-	-	<5.0	n/a	n/a	n/a	n/a	n/a	n/a	n/a	n/a	n/a
2-Chlorotoluene	-	-	<5.0	n/a	n/a	n/a	n/a	n/a	n/a	n/a	n/a	n/a
Chlorobenzene	-	-	<5.0	n/a	n/a	n/a	n/a	n/a	n/a	n/a	n/a	n/a
Chloroform	6	0.6	<5.0	n/a	n/a	n/a	n/a	n/a	n/a	n/a	n/a	n/a
Dibromochloromethane	215	43	<5.0	n/a	n/a	n/a	n/a	n/a	n/a	n/a	n/a	n/a
1,2-Dibromo-3-chloropropane	0.2	0.02	<15	n/a	n/a	n/a	n/a	n/a	n/a	n/a	n/a	n/a
Dibromoethane	0.05	0.005	n/a	n/a	n/a	n/a	n/a	n/a	n/a	n/a	n/a	n/a
Dichlorodifluoromethane	1000	200	<50	n/a	n/a	n/a	n/a	n/a	n/a	n/a	n/a	n/a
1,4-Dichlorobenzene	75	15	<5.0	n/a	n/a	n/a	n/a	n/a	n/a	n/a	n/a	n/a
1,2-Dichlorobenzene	600	60	<5.0	n/a	n/a	n/a	n/a	n/a	n/a	n/a	n/a	n/a
1,3-Dichlorobenzene	1250	125	<5.0	n/a	n/a	n/a	n/a	n/a	n/a	n/a	n/a	n/a
1,3-Dichloropropane	-	-	<5.0	n/a	n/a	n/a	n/a	n/a	n/a	n/a	n/a	n/a
1,2-Dichloropropane	5	0.5	<5.0	n/a	n/a	n/a	n/a	n/a	n/a	n/a	n/a	n/a
1,1-Dichloroethane	850	85	<5.0	n/a	n/a	n/a	n/a	n/a	n/a	n/a	n/a	n/a
1,1 - Dichloropropene	-	-	n/a	n/a	n/a	n/a	n/a	n/a	n/a	n/a	n/a	n/a
1,2 Dichloroethane	5	0.5	<5.0	n/a	n/a	n/a	n/a	n/a	n/a	n/a	n/a	n/a
cis-1,3- Dichloropropene	-	-	n/a	n/a	n/a	n/a	n/a	n/a	n/a	n/a	n/a	n/a
cis-1,2- Dichloroethene	70	7	<5.0	n/a	n/a	n/a	n/a	n/a	n/a	n/a	n/a	n/a
1,1 - Dichloroethene	7	0.7	<5.0	n/a	n/a	n/a	n/a	n/a	n/a	n/a	n/a	n/a
trans -1, 2-Dichloroethene	100	20	<5.0	n/a	n/a	n/a	n/a	n/a	n/a	n/a	n/a	n/a
Dichloromethane	-	-	<25	n/a	n/a	n/a	n/a	n/a	n/a	n/a	n/a	n/a
Ethylbenzene	700	140	300	120	100	2.8	<0.29	<0.29	<1.0	1.79	n/a	4.24
Ethylene Dibromide	-	-	n/a	n/a	n/a	n/a	n/a	n/a	n/a	n/a	n/a	n/a
Hexachlorobutadiene	-	-	<5.0	n/a	n/a	n/a	n/a	n/a	n/a	n/a	n/a	n/a
p-Isopropyltoluene	-	-	100.0	n/a	n/a	n/a	n/a	n/a	n/a	n/a	n/a	n/a
Isopropylbenzene	-	-	48	n/a	n/a	n/a	n/a	n/a	n/a	n/a	n/a	n/a
Naphthalene	40	8	**97**	n/a	n/a	1.2	<0.81	<0.81	<1.0	1.62	n/a	<1
n-Propylbenzene	-	-	130	n/a	n/a	n/a	n/a	n/a	n/a	n/a	n/a	n/a
Styrene	100	10	n/a	n/a	n/a	n/a	n/a	n/a	n/a	n/a	n/a	n/a
1,1,2,2-Tetrachloroethane	-	-	<10	n/a	n/a	n/a	n/a	n/a	n/a	n/a	n/a	n/a
1,1,1,2-Tetrachloroethane	-	-	na	n/a	n/a	n/a	n/a	n/a	n/a	n/a	n/a	n/a
Tetrachloroethene	5	0.5	<5.0	n/a	n/a	n/a	n/a	n/a	n/a	n/a	n/a	n/a
Trichlorofluoromethane	-	-	<5.0	n/a	n/a	n/a	n/a	n/a	n/a	n/a	n/a	n/a
1,2,3-Trichlorobenzene	-	-	<10	n/a	n/a	n/a	n/a	n/a	n/a	n/a	n/a	n/a
1,2,4-Trichlorobenzene	-	-	<10	n/a	n/a	n/a	n/a	n/a	n/a	n/a	n/a	n/a
1,1,1-Trichloroethane	200	40	<5.0	n/a	n/a	n/a	n/a	n/a	n/a	n/a	n/a	n/a
Trichloroethene	5	0.5	<5.0	n/a	n/a	n/a	n/a	n/a	n/a	n/a	n/a	n/a
1,1,2-Trichloroethane	0.6	0.06	<5.0	n/a	n/a	n/a	n/a	n/a	n/a	n/a	n/a	n/a
1,2,3-Trichloropropane	-	-	n/a	n/a	n/a	n/a	n/a	n/a	n/a	n/a	n/a	n/a
1,3,5-Trimethylbenzene	480 (1)	96 (1)	**220**	**250**	**170**	2.0	<0.34	<0.34	<1.0	<1	n/a	1.84
1,2,4-Trimethylbenzene	480 (1)	96 (1)	**750**	**640**	**670**	8.7	0.32	<0.30	<1.0	2.79	n/a	32.2
Toluene	343	68.6	260	**420**	55	1.1	<0.36	<0.36	<1.0	<1	n/a	<1
Vinyl chloride	0.2	0.02	<15	n/a	n/a	n/a	n/a	n/a	n/a	n/a	n/a	n/a
m&p-Xylene	620 (1)	124 (1)	**1000**	**940**	**260**	4.5	<0.94	<0.94	<1.0	5.12	n/a	<1
o-Xylene / Styrene	620 (1)	124 (1)	**290**	**470**	**60**	2.7	<0.21	<0.21	<1.0	<1	n/a	<1
Lead	15	1.5	**27.0**	- -	- -	- -	n/a	n/a	n/a	n/a	<1	1.34

NOTE: MW - 1 was abandoned when the contaminated soil was excavated on 5-1-96, and then was replaced in the same location by MW-1A.

NOTE: Lab data is presented in same units as lab analytical results.

*mg/l - milligrams/liter (ppm)

**ug/l - micrograms/liter (ppb)

ND - not detected

n/a - not analyzed

" - - " not sampled

(1) Total Xylenes, Trimethylbenzenes

"-" ES and PAL not established

Exceeds ES

Results in bold indicate exceeds PAL

f:office excel\i:\bironwel.xls

WATER SAMPLING RESULTS
MONITORING WELL NO. 2
BIRON CRANBERRY COMPANY

Parameter	Enforcement Standard	Preventive Action Limit	SAMPLE DATE 6/29/95	6/6/96	9/10/96	10/1/98
			mg/l*	mg/l	mg/l	mg/l
GRO (Gasoline Range Organics)	-	-	ND	0.011	<0.010	<0.05
VOLATILE ORGANIC COMPOUNDS						
	(ug/l)**	(ug/l)	(ug/l)	(ug/l)	(ug/l)	(ug/l)
Benzene	5	0.5	<1.0	<0.32	<0.32	<0.5
Bromochloromethane	-	-	n/a	n/a	n/a	n/a
Bromodichloromethane	179	36	<1.0	n/a	n/a	n/a
Bromoform	4.4	0.44	n/a	n/a	n/a	n/a
Bromobenzene	-	-	<1.0	n/a	n/a	n/a
Bromomethane	-	-	n/a	n/a	n/a	n/a
n-Butylbenzene	-	-	<1.0	n/a	n/a	n/a
tert-Butylbenzene	-	-	<2.0	n/a	n/a	n/a
sec-Butylbenzene	-	-	<1.0	n/a	n/a	n/a
Methyl - t - Butyl ether	60	12	<1.0	<0.28	<0.28	<1
Carbon Tetrachloride	5	0.5	<1.0	n/a	n/a	n/a
Chloroethane	400	80	<5.0	n/a	n/a	n/a
Chloromethane	-	-	<5.0	n/a	n/a	n/a
4-Chlorotoluene	-	-	<1.0	n/a	n/a	n/a
2-Chlorotoluene	-	-	<1.0	n/a	n/a	n/a
Chlorobenzene	-	-	<1.0	n/a	n/a	n/a
Chloroform	6	0.6	<1.0	n/a	n/a	n/a
Dibromochloromethane	215	43	<1.0	n/a	n/a	n/a
1,2-Dibromo-3-chloropropane	0.2	0.02	<3.0	n/a	n/a	n/a
Dibromoethane	0.05	0.005	n/a	n/a	n/a	n/a
Dichlorodifluoromethane	1000	200	<10	n/a	n/a	n/a
1,4-Dichlorobenzene	75	15	<1.0	n/a	n/a	n/a
1,2-Dichlorobenzene	600	60	<1.0	n/a	n/a	n/a
1,3-Dichlorobenzene	1250	125	<1.0	n/a	n/a	n/a
1,3-Dichloropropane	-	-	<1.0	n/a	n/a	n/a
1,2-Dichloropropane	5	0.5	<1.0	n/a	n/a	n/a
1,1-Dichloroethane	850	85	<1.0	n/a	n/a	n/a
1,1 - Dichloropropene	-	-	n/a	n/a	n/a	n/a
1,2 Dichloroethane	5	0.5	<1.0	n/a	n/a	n/a
cis-1,3- Dichloropropene	-	-	n/a	n/a	n/a	n/a
cis-1,2- Dichloroethene	70	7	<1.0	n/a	n/a	n/a
1,1 - Dichloroethene	7	0.7	<1.0	n/a	n/a	n/a
trans -1, 2-Dichloroethene	100	20	<1.0	n/a	n/a	n/a
Dichloromethane	-	-	<5.0	n/a	n/a	n/a
Ethylbenzene	700	140	<1.0	<0.34	<0.34	<1
Ethylene Dibromide	-	-	n/a	n/a	n/a	n/a
Hexachlorobutadiene	-	-	<1.0	n/a	n/a	n/a
p-Isopropyltoluene	-	-	<1.0	n/a	n/a	n/a
Isopropylbenzene	-	-	<1.0	n/a	n/a	n/a
Naphthalene	40	8	<3.0	n/a	n/a	n/a
n-Propylbenzene	-	-	<2.0	n/a	n/a	n/a
Styrene	100	10	n/a	n/a	n/a	n/a
1,1,2,2-Tetrachloroethane	-	-	<2.0	n/a	n/a	n/a
1,1,1,2-Tetrachloroethane	-	-	n/a	n/a	n/a	n/a
Tetrachloroethene	5	0.5	<1.0	n/a	n/a	n/a
Trichlorofluoromethane	-	-	<1.0	n/a	n/a	n/a
1,2,3-Trichlorobenzene	-	-	<2.0	n/a	n/a	n/a
1,2,4-Trichlorobenzene	-	-	<2.0	n/a	n/a	n/a
1,1,1-Trichloroethane	200	40	<1.0	n/a	n/a	n/a
Trichloroethene	5	0.5	<1.0	n/a	n/a	n/a
1,1,2-Trichloroethane	0.6	0.06	<1.0	n/a	n/a	n/a
1,2,3-Trichloropropane	-	-	n/a	n/a	n/a	n/a
1,3,5-Trimethylbenzene	480 (1)	96 (1)	<1.0	<0.25	<0.25	ND
1,2,4-Trimethylbenzene	480 (1)	96 (1)	<1.0	<0.38	<0.38	<1
Toluene	343	68.6	1.4	<0.27	<0.27	<1
Vinyl chloride	0.2	0.02	<3.0	n/a	n/a	n/a
m&p-Xylene	620 (1)	124 (1)	1.3	<0.59	<0.59	<1
o-Xylene	620 (1)	124 (1)	<1.0	<0.29	<0.29	<1
Lead	15	1.5	**680**	- -	- -	<1

NOTE: Lab data is presented in same units as lab analytical results.
*mg/l - milligrams/liter (ppm)
**ug/l - micrograms/liter (ppb)
ND - not detected
n/a - not analyzed
" - - " not sampled
(1) Total Xylenes
"-" ES and PAL not established
Exceeds ES
Results in **bold** indicate exceeds PAL

f:office excel\i:\bironwel.xls

WATER SAMPLING RESULTS
MONITORING WELL NO. 5
BIRON CRANBERRY COMPANY

Parameter	Enforcement Standard	Preventive Action Limit	SAMPLE DATE 8/1/95	6/6/96	9/10/96	4/3/97	9/3/97	12/15/97	3/11/98	6/15/98	7/17/98	9/16/98
			mg/l*	mg/l	mg/l	mg/l	mg/l	mg/l	mg/l	mg/l	mg/l	mg/l
GRO (Gasoline Range Organics)	-	-	4	1.2	2.4	<0.014	<0.050	<0.05	<0.050	0.0779	n/a	0.937
VOLATILE ORGANIC COMPOUNDS	(ug/l)**	(ug/l)	(ug/l)	(ug/l)	(ug/l)	(ug/l)	(ug/l)	(ug/l)	(ug/l)	(ug/l)	(ug/l)	(ug/l)
Benzene	5	0.5	**4.8**	<1.6	**8.1**	<0.36	<0.16	<0.16	<0.5	<.5	n/a	**1.68**
Bromochloromethane	-	-	n/a	n/a	n/a	n/a	n/a	n/a	n/a	n/a	n/a	n/a
Bromodichloromethane	179	36	<1.0	n/a	n/a	n/a	n/a	n/a	n/a	n/a	n/a	n/a
Bromoform	4.4	0.44	n/a	n/a	n/a	n/a	n/a	n/a	n/a	n/a	n/a	n/a
Bromobenzene	-	-	<1.0	n/a	n/a	n/a	n/a	n/a	n/a	n/a	n/a	n/a
Bromomethane	-	-	n/a	n/a	n/a	n/a	n/a	n/a	n/a	n/a	n/a	n/a
n-Butylbenzene	-	-	**7.3**	n/a	n/a	n/a	n/a	n/a	n/a	n/a	n/a	n/a
tert-Butylbenzene	-	-	<2.0	n/a	n/a	n/a	n/a	n/a	n/a	n/a	n/a	n/a
sec-Butylbenzene	-	-	<1.0	n/a	n/a	n/a	n/a	n/a	n/a	n/a	n/a	n/a
Methyl - t - Butyl ether	60	12	<1.0	<1.4	<1.4	<0.24	<0.20	<0.20	<1.0	<1	n/a	<1
Carbon Tetrachloride	5	0.5	<1.0	n/a	n/a	n/a	n/a	n/a	n/a	n/a	n/a	n/a
Chloroethane	400	80	<5.0	n/a	n/a	n/a	n/a	n/a	n/a	n/a	n/a	n/a
Chloromethane	-	-	<5.0	n/a	n/a	n/a	n/a	n/a	n/a	n/a	n/a	n/a
4-Chlorotoluene	-	-	<1.0	n/a	n/a	n/a	n/a	n/a	n/a	n/a	n/a	n/a
2-Chlorotoluene	-	-	<1.0	n/a	n/a	n/a	n/a	n/a	n/a	n/a	n/a	n/a
Chlorobenzene	-	-	<1.0	n/a	n/a	n/a	n/a	n/a	n/a	n/a	n/a	n/a
Chloroform	6	0.6	<1.0	n/a	n/a	n/a	n/a	n/a	n/a	n/a	n/a	n/a
Dibromochloromethane	215	43	<1.0	n/a	n/a	n/a	n/a	n/a	n/a	n/a	n/a	n/a
1,2-Dibromo-3-chloropropane	0.2	0.02	<3.0	n/a	n/a	n/a	n/a	n/a	n/a	n/a	n/a	n/a
Dibromoethane	0.05	0.005	n/a	n/a	n/a	n/a	n/a	n/a	n/a	n/a	n/a	n/a
Dichlorodifluoromethane	1000	200	<10.0	n/a	n/a	n/a	n/a	n/a	n/a	n/a	n/a	n/a
1,4-Dichlorobenzene	75	15	<1.0	n/a	n/a	n/a	n/a	n/a	n/a	n/a	n/a	n/a
1,2-Dichlorobenzene	600	60	<1.0	n/a	n/a	n/a	n/a	n/a	n/a	n/a	n/a	n/a
1,3-Dichlorobenzene	1250	125	<1.0	n/a	n/a	n/a	n/a	n/a	n/a	n/a	n/a	n/a
1,3-Dichloropropane	-	-	<1.0	n/a	n/a	n/a	n/a	n/a	n/a	n/a	n/a	n/a
1,2-Dichloropropane	5	0.5	<1.0	n/a	n/a	n/a	n/a	n/a	n/a	n/a	n/a	n/a
1,1-Dichloroethane	850	85	<1.0	n/a	n/a	n/a	n/a	n/a	n/a	n/a	n/a	n/a
1,1 - Dichloropropene	-	-	n/a	n/a	n/a	n/a	n/a	n/a	n/a	n/a	n/a	n/a
1,2 Dichloroethane	5	0.5	<1.0	n/a	n/a	n/a	n/a	n/a	n/a	n/a	n/a	n/a
cis-1,3- Dichloropropene	-	-	n/a	n/a	n/a	n/a	n/a	n/a	n/a	n/a	n/a	n/a
cis-1,2- Dichloroethene	70	7	<1.0	n/a	n/a	n/a	n/a	n/a	n/a	n/a	n/a	n/a
1,1 - Dichloroethene	7	0.7	<1.0	n/a	n/a	n/a	n/a	n/a	n/a	n/a	n/a	n/a
trans -1, 2-Dichloroethene	100	20	<1.0	n/a	n/a	n/a	n/a	n/a	n/a	n/a	n/a	n/a
Dichloromethane	-	-	<5.0	n/a	n/a	n/a	n/a	n/a	n/a	n/a	n/a	n/a
Ethylbenzene	700	140	93	32	64	<0.26	<0.29	<0.29	<1.0	<1	n/a	28.6
Ethylene Dibromide	-	-	n/a	n/a	n/a	n/a	n/a	n/a	n/a	n/a	n/a	n/a
Hexachlorobutadiene	-	-	<1.0	n/a	n/a	n/a	n/a	n/a	n/a	n/a	n/a	n/a
p-Isopropyltoluene	-	-	<1.0	n/a	n/a	n/a	n/a	n/a	n/a	n/a	n/a	n/a
Isopropylbenzene	-	-	10	n/a	n/a	n/a	n/a	n/a	n/a	n/a	n/a	n/a
Naphthalene	40	8	7.6	n/a	n/a	<0.58	<0.81	<0.81	<1.0	<1	n/a	3.25
n-Propylbenzene	-	-	18	n/a	n/a	n/a	n/a	n/a	n/a	n/a	n/a	n/a
Styrene	100	10	n/a	n/a	n/a	n/a	n/a	n/a	n/a	n/a	n/a	n/a
1,1,2,2-Tetrachloroethane	-	-	<2.0	n/a	n/a	n/a	n/a	n/a	n/a	n/a	n/a	n/a
1,1,1,2-Tetrachloroethane	-	-	n/a	n/a	n/a	n/a	n/a	n/a	n/a	n/a	n/a	n/a
Tetrachloroethene	5	0.5	<1.0	n/a	n/a	n/a	n/a	n/a	n/a	n/a	n/a	n/a
Trichlorofluoromethane	-	-	<1.0	n/a	n/a	n/a	n/a	n/a	n/a	n/a	n/a	n/a
1,2,3-Trichlorobenzene	-	-	<2.0	n/a	n/a	n/a	n/a	n/a	n/a	n/a	n/a	n/a
1,2,4-Trichlorobenzene	-	-	<2.0	n/a	n/a	n/a	n/a	n/a	n/a	n/a	n/a	n/a
1,1,1-Trichloroethane	200	40	<1.0	n/a	n/a	n/a	n/a	n/a	n/a	n/a	n/a	n/a
Trichloroethene	5	0.5	<1.0	n/a	n/a	n/a	n/a	n/a	n/a	n/a	n/a	n/a
1,1,2-Trichloroethane	0.6	0.06	<1.0	n/a	n/a	n/a	n/a	n/a	n/a	n/a	n/a	n/a
1,2,3-Trichloropropane	-	-	n/a	n/a	n/a	n/a	n/a	n/a	n/a	n/a	n/a	n/a
1,3,5-Trimethylbenzene	480 (1)	96 (1)	**44**	**40**	**94**	<0.72>	0.50	0.63	<1.0	<1	n/a	**27.7**
1,2,4-Trimethylbenzene	480 (1)	96 (1)	**220**	**87**	**240**	<0.62>	0.57	1.6	<1.0	<1	n/a	**92.7**
Toluene	343	68.6	**200**	**20**	**120**	<0.25	<0.36	<0.36	<1.0	<1	n/a	5.6
Vinyl chloride	0.2	0.02	<3.0	n/a	n/a	n/a	n/a	n/a	n/a	n/a	n/a	n/a
m&p-Xylene	620 (1)	124 (1)	**750**	**150**	**410**	<1.4>	<0.94	<0.94	<1.0	<1	n/a	**95.9**
o-Xylene / Styrene	620 (1)	124 (1)	**430**	**92**	**240**	<0.36>	0.25	0.45	<1.0	<1	n/a	**51.5**
Lead	15	1.5	**10**	- -	- -	- -	n/a	n/a	n/a	n/a	<1	1.28

NOTE: Lab data is presented in same units as lab analytical results.
*mg/l - milligrams/liter (ppm)
**ug/l - micrograms/liter (ppb)
ND - not detected
n/a - not analyzed
" - - " not sampled
(1) Total Xylenes
"-" ES and PAL not established
Exceeds ES
Results in **bold** indicate exceeds PAL

f:office excel\i:\bironwel.xls

WATER SAMPLING RESULTS
MONITORING WELL NO. 6 AND 6A
BIRON CRANBERRY COMPANY

Parameter	Enforcement Standard	Preventive Action Limit	MW-6	MW-6A						
			SAMPLE DATE							
			8/1/95	1/20/97	4/3/97	9/3/97	12/15/97	3/11/98	6/15/98	9/16/98
			mg/l*	mg/l	mg/l	mg/l	mg/l	mg/l	mg/l	mg/l
GRO (Gasoline Range Organics)	-	-	4.7	2.9	1.7	1.7	0.098	<0.050	<.05	0.088
VOLATILE ORGANIC COMPOUNDS										
	(ug/l)**	(ug/l)	(ug/l)	(ug/l)	(ug/l)	(ug/l)	(ug/l)	(ug/l)	(ug/l)	
Benzene	5	0.5	**18**	**90**	<3.6	**2.0**	<0.16	<0.5	<0.5	<0.5
Bromochloromethane	-	-	n/a	<11	n/a	n/a	n/a	n/a	n/a	n/a
Bromodichloromethane	179	36	<1.0	<16	n/a	n/a	n/a	n/a	n/a	n/a
Bromoform	4.4	0.44	n/a	<5.8	n/a	n/a	n/a	n/a	n/a	n/a
Bromobenzene	-	-	<1.0	<20	n/a	n/a	n/a	n/a	n/a	n/a
Bromomethane	-	-	n/a	<11	n/a	n/a	n/a	n/a	n/a	n/a
n-Butylbenzene	-	-	37.0	110	n/a	n/a	n/a	n/a	n/a	n/a
tert-Butylbenzene	-	-	<2.0	260	n/a	n/a	n/a	n/a	n/a	n/a
sec-Butylbenzene	-	-	<1.0	<14	n/a	n/a	n/a	n/a	n/a	n/a
Methyl - t - Butyl ether	60	12	<1.0	<13	<2.4	0.55	<0.20	<1.0	<1	<1
Carbon Tetrachloride	5	0.5	<1.0	<11	n/a	n/a	n/a	n/a	n/a	n/a
Chloroethane	400	80	<5.0	<12	n/a	n/a	n/a	n/a	n/a	n/a
Chloromethane	-	-	<5.0	<12	n/a	n/a	n/a	n/a	n/a	n/a
4-Chlorotoluene	-	-	<1.0	ND	n/a	n/a	n/a	n/a	n/a	n/a
2-Chlorotoluene	-	-	<1.0	<16	n/a	n/a	n/a	n/a	n/a	n/a
Chlorobenzene	-	-	<1.0	<15	n/a	n/a	n/a	n/a	n/a	n/a
Chloroform	6	0.6	<1.0	<14	n/a	n/a	n/a	n/a	n/a	n/a
Dibromochloromethane	215	43	<1.0	<15	n/a	n/a	n/a	n/a	n/a	n/a
1,2-Dibromo-3-chloropropane	0.2	0.02	<3.0	<28	n/a	n/a	n/a	n/a	n/a	n/a
Dibromoethane	0.05	0.005	n/a	<26	n/a	n/a	n/a	n/a	n/a	n/a
Dichlorodifluoromethane	1000	200	<10.0	<18	n/a	n/a	n/a	n/a	n/a	n/a
1,4-Dichlorobenzene	75	15	<1.0	<13	n/a	n/a	n/a	n/a	n/a	n/a
1,2-Dichlorobenzene	600	60	<1.0	<22	n/a	n/a	n/a	n/a	n/a	n/a
1,3-Dichlorobenzene	1250	125	<1.0	<15	n/a	n/a	n/a	n/a	n/a	n/a
1,3-Dichloropropane	-	-	<1.0	<15	n/a	n/a	n/a	n/a	n/a	n/a
1,2-Dichloropropane	5	0.5	<1.0	<15	n/a	n/a	n/a	n/a	n/a	n/a
1,1-Dichloroethane	850	85	<1.0	<18	n/a	n/a	n/a	n/a	n/a	n/a
1,1 - Dichloropropene	-	-	n/a	<13	n/a	n/a	n/a	n/a	n/a	n/a
1,2 Dichloroethane	5	0.5	<1.0	<16	n/a	n/a	n/a	n/a	n/a	n/a
cis-1,3- Dichloropropene	-	-	n/a	<6.0	n/a	n/a	n/a	n/a	n/a	n/a
cis-1,2- Dichloroethene	70	7	<1.0	<11	n/a	n/a	n/a	n/a	n/a	n/a
1,1 - Dichloroethene	7	0.7	<1.0	<13	n/a	n/a	n/a	n/a	n/a	n/a
trans -1, 2-Dichloroethene	100	20	<1.0	<18	n/a	n/a	n/a	n/a	n/a	n/a
Dichloromethane	-	-	<5.0	ND	n/a	n/a	n/a	n/a	n/a	n/a
Ethylbenzene	700	140	120	**300**	24	51	1.0	<1.0	<1	<1
Ethylene Dibromide	-	-	n/a	n/a	n/a	n/a	n/a	n/a	n/a	n/a
Hexachlorobutadiene	-	-	<1.0	<14	n/a	n/a	n/a	n/a	n/a	n/a
p-Isopropyltoluene	-	-	2.7	<16	n/a	n/a	n/a	n/a	n/a	n/a
Isopropylbenzene	-	-	15	79	n/a	n/a	n/a	n/a	n/a	n/a
Naphthalene	40	8	**55**	**130**	**46**	**41**	1.6	<1.0	<1	3.39
n-Propylbenzene	-	-	38	120	n/a	n/a	n/a	n/a	n/a	n/a
Styrene	100	10	n/a	ND	n/a	n/a	n/a	n/a	n/a	n/a
1,1,2,2-Tetrachloroethane	-	-	<2.0	<10	n/a	n/a	n/a	n/a	n/a	n/a
1,1,1,2-Tetrachloroethane	-	-	n/a	<38	n/a	n/a	n/a	n/a	n/a	n/a
Tetrachloroethene	5	0.5	<1.0	<11	n/a	n/a	n/a	n/a	n/a	n/a
Trichlorofluoromethane	-	-	<1.0	<10	n/a	n/a	n/a	n/a	n/a	n/a
1,2,3-Trichlorobenzene	-	-	<2.0	<16	n/a	n/a	n/a	n/a	n/a	n/a
1,2,4-Trichlorobenzene	-	-	<2.0	<18	n/a	n/a	n/a	n/a	n/a	n/a
1,1,1-Trichloroethane	200	40	<1.0	<16	n/a	n/a	n/a	n/a	n/a	n/a
Trichloroethene	5	0.5	<1.0	<12	n/a	n/a	n/a	n/a	n/a	n/a
1,1,2-Trichloroethane	0.6	0.06	<1.0	<14	n/a	n/a	n/a	n/a	n/a	n/a
1,2,3-Trichloropropane	-	-	n/a	<13	n/a	n/a	n/a	n/a	n/a	n/a
1,3,5-Trimethylbenzene	480 (1)	96 (1)	**63**	**210**	**63**	**67**	0.82	<1.0	<1	<1
1,2,4-Trimethylbenzene	480 (1)	96 (1)	**240**	**640**	**220**	**210**	1.9	<1.0	<1	<1
Toluene	343	68.6	**160**	**270**	13	11	<0.36	<1.0	<1	<1
Vinyl chloride	0.2	0.02	<3.0	<6.1	n/a	n/a	n/a	n/a	n/a	n/a
m&p-Xylene	620 (1)	124 (1)	**420**	**1800**	50	**200**	2.3	<1.0	<1	<1
o-Xylene / Styrene	620 (1)	124 (1)	**180**	**310**	20	**27**	0.58	<1.0	<1	<1
Lead	15	1.5	**120**	**19**	n/a	n/a		n/a	n/a	**8.78**

NOTE: MW - 6 was abandoned when the contaminated soil was excavated on 5-1-96, and then was replaced in the same location by MW-6A.
NOTE: Lab data is presented in same units as lab analytical results.
*mg/l - milligrams/liter (ppm)
**ug/l - micrograms/liter (ppb)
ND - not detected
n/a - not analyzed
" - - " not sampled
(1) Total Xylenes
"-" ES and PAL not established
Exceeds ES
Results in **bold** indicate exceeds PAL

f:office excel\i:\bironwel.xls

WATER SAMPLING RESULTS
MONITORING WELL NO. 9
BIRON CRANBERRY COMPANY

Parameter	Enforcement Standard	Preventive Action Limit	SAMPLE DATE									
			8/10/95	6/6/96	9/10/96	4/3/97	9/3/97	12/15/97	3/11/98	6/15/98	7/17/98	9/16/98
			mg/l*	mg/l	mg/l	mg/l	mg/l	mg/l	mg/l	mg/l	mg/l	mg/l
GRO (Gasoline Range Organics)	-	-	4.8	3.1	1.5	1.5	<0.050	<0.05	<0.050	<0.05	n/a	<0.05
VOLATILE ORGANIC COMPOUNDS												
	(ug/l)**	(ug/l)	(ug/l)	(ug/l)	(ug/l)	(ug/l)	(ug/l)	(ug/l)	(ug/l)	(ug/l)	(ug/l)	(ug/l)
Benzene	5	0.5	**25**	**11**	**12**	**<1.2>**	<0.16	<0.16	<0.5	<0.5	n/a	<0.5
Bromochloromethane	-	-	n/a	n/a	n/a	n/a	n/a	n/a	n/a	n/a	n/a	n/a
Bromodichloromethane	179	36	<1.0	n/a	n/a	n/a	n/a	n/a	n/a	n/a	n/a	n/a
Bromoform	4.4	0.44	n/a	n/a	n/a	n/a	n/a	n/a	n/a	n/a	n/a	n/a
Bromobenzene	-	-	<1.0	n/a	n/a	n/a	n/a	n/a	n/a	n/a	n/a	n/a
Bromomethane	-	-	n/a	n/a	n/a	n/a	n/a	n/a	n/a	n/a	n/a	n/a
n-Butylbenzene	-	-	24.0	n/a	n/a	n/a	n/a	n/a	n/a	n/a	n/a	n/a
tert-Butylbenzene	-	-	<2.0	n/a	n/a	n/a	n/a	n/a	n/a	n/a	n/a	n/a
sec-Butylbenzene	-	-	<1.0	n/a	n/a	n/a	n/a	n/a	n/a	n/a	n/a	n/a
Methyl - t - Butyl ether	60	12	<1.0	<2.8	<2.8	<0.24	<0.20	<0.20	<1.0	<1	n/a	<1
Carbon Tetrachloride	5	0.5	<1.0	n/a	n/a	n/a	n/a	n/a	n/a	n/a	n/a	n/a
Chloroethane	400	80	<5.0	n/a	n/a	n/a	n/a	n/a	n/a	n/a	n/a	n/a
Chloromethane	-	-	<5.0	n/a	n/a	n/a	n/a	n/a	n/a	n/a	n/a	n/a
4-Chlorotoluene	-	-	<1.0	n/a	n/a	n/a	n/a	n/a	n/a	n/a	n/a	n/a
2-Chlorotoluene	-	-	<1.0	n/a	n/a	n/a	n/a	n/a	n/a	n/a	n/a	n/a
Chlorobenzene	-	-	<1.0	n/a	n/a	n/a	n/a	n/a	n/a	n/a	n/a	n/a
Chloroform	6	0.6	<1.0	n/a	n/a	n/a	n/a	n/a	n/a	n/a	n/a	n/a
Dibromochloromethane	215	43	<1.0	n/a	n/a	n/a	n/a	n/a	n/a	n/a	n/a	n/a
1,2-Dibromo-3-chloropropane	0.2	0.02	<3.0	n/a	n/a	n/a	n/a	n/a	n/a	n/a	n/a	n/a
Dibromoethane	0.05	0.005	**1.9**	n/a	n/a	n/a	n/a	n/a	n/a	n/a	n/a	n/a
Dichlorodifluoromethane	1000	200	<10	n/a	n/a	n/a	n/a	n/a	n/a	n/a	n/a	n/a
1,4-Dichlorobenzene	75	15	<1.0	n/a	n/a	n/a	n/a	n/a	n/a	n/a	n/a	n/a
1,2-Dichlorobenzene	600	60	<1.0	n/a	n/a	n/a	n/a	n/a	n/a	n/a	n/a	n/a
1,3-Dichlorobenzene	1250	125	<1.0	n/a	n/a	n/a	n/a	n/a	n/a	n/a	n/a	n/a
1,3-Dichloropropane	-	-	<1.0	n/a	n/a	n/a	n/a	n/a	n/a	n/a	n/a	n/a
1,2-Dichloropropane	5	0.5	<1.0	n/a	n/a	n/a	n/a	n/a	n/a	n/a	n/a	n/a
1,1-Dichloroethane	850	85	<1.0	n/a	n/a	n/a	n/a	n/a	n/a	n/a	n/a	n/a
1,1 - Dichloropropene	-	-	n/a	n/a	n/a	n/a	n/a	n/a	n/a	n/a	n/a	n/a
1,2 Dichloroethane	5	0.5	**1.8**	n/a	n/a	n/a	n/a	n/a	n/a	n/a	n/a	n/a
cis-1,3- Dichloropropene	-	-	n/a	n/a	n/a	n/a	n/a	n/a	n/a	n/a	n/a	n/a
cis-1,2- Dichloroethene	70	7	<1.0	n/a	n/a	n/a	n/a	n/a	n/a	n/a	n/a	n/a
1,1 - Dichloroethene	7	0.7	<1.0	n/a	n/a	n/a	n/a	n/a	n/a	n/a	n/a	n/a
trans -1, 2-Dichloroethene	100	20	<1.0	n/a	n/a	n/a	n/a	n/a	n/a	n/a	n/a	n/a
Dichloromethane	-	-	<5.0	n/a	n/a	n/a	n/a	n/a	n/a	n/a	n/a	n/a
Ethylbenzene	700	140	**140**	94	54	11	<0.29	<0.29	<1.0	<1	n/a	<1
Ethylene Dibromide	-	-	n/a	n/a	n/a	n/a	n/a	n/a	n/a	n/a	n/a	n/a
Hexachlorobutadiene	-	-	<1.0	n/a	n/a	n/a	n/a	n/a	n/a	n/a	n/a	n/a
p-Isopropyltoluene	-	-	2.4	n/a	n/a	n/a	n/a	n/a	n/a	n/a	n/a	n/a
Isopropylbenzene	-	-	22	n/a	n/a	n/a	n/a	n/a	n/a	n/a	n/a	n/a
Naphthalene	40	8	**18**	n/a	n/a	n/a	<0.81	<0.81	<1.0	<1	n/a	<1
n-Propylbenzene	-	-	44	n/a	n/a	n/a	n/a	n/a	n/a	n/a	n/a	n/a
Styrene	100	10	n/a	n/a	n/a	n/a	n/a	n/a	n/a	n/a	n/a	n/a
1,1,2,2-Tetrachloroethane	-	-	<2.0	n/a	n/a	n/a	n/a	n/a	n/a	n/a	n/a	n/a
1,1,1,2-Tetrachloroethane	-	-	n/a	n/a	n/a	n/a	n/a	n/a	n/a	n/a	n/a	n/a
Tetrachloroethene	5	0.5	<1.0	n/a	n/a	n/a	n/a	n/a	n/a	n/a	n/a	n/a
Trichlorofluoromethane	-	-	<1.0	n/a	n/a	n/a	n/a	n/a	n/a	n/a	n/a	n/a
1,2,3-Trichlorobenzene	-	-	<2.0	n/a	n/a	n/a	n/a	n/a	n/a	n/a	n/a	n/a
1,2,4-Trichlorobenzene	-	-	<2.0	n/a	n/a	n/a	n/a	n/a	n/a	n/a	n/a	n/a
1,1,1-Trichloroethane	200	40	<1.0	n/a	n/a	n/a	n/a	n/a	n/a	n/a	n/a	n/a
Trichloroethene	5	0.5	<1.0	n/a	n/a	n/a	n/a	n/a	n/a	n/a	n/a	n/a
1,1,2-Trichloroethane	0.6	0.06	<1.0	n/a	n/a	n/a	n/a	n/a	n/a	n/a	n/a	n/a
1,2,3-Trichloropropane	-	-	n/a	n/a	n/a	n/a	n/a	n/a	n/a	n/a	n/a	n/a
1,3,5-Trimethylbenzene	480 (1)	96 (1)	<1.0	**42**	**43**	4.5	<0.34	<0.34	<1.0	<1	n/a	<1
1,2,4-Trimethylbenzene	480 (1)	96 (1)	<1.0	**100**	**170**	13	0.31	<0.3	<1.0	<1	n/a	<1
Toluene	343	68.6	**390**	**250**	58	30	<0.36	<0.36	<1.0	<1	n/a	<1
Vinyl chloride	0.2	0.02	<3.0	n/a	n/a	n/a	n/a	n/a	n/a	n/a	n/a	n/a
m&p-Xylene	620 (1)	124 (1)	**610**	**610**	**220**	64	<0.94	<0.94	<1.0	<1	n/a	<1
o-Xylene / Styrene	620 (1)	124 (1)	**380**	**430**	**140**	40	0.61	<0.21	<1.0	<1	n/a	<1
Lead	15	1.5	**21**	- -	- -	- -	- -		n/a	n/a	<1	**1.67**

NOTE: Lab data is presented in same units as lab analytical results.
*mg/l - milligrams/liter (ppm)
**ug/l - micrograms/liter (ppb)
ND - not detected
n/a - not analyzed
" - - " not sampled
(1) Total Xylenes
"-" ES and PAL not established
Exceeds ES
Results in **bold** indicate exceeds PAL

f:office excel\i:\bironwel.xls

WATER SAMPLING RESULTS
MONITORING WELL NO. 10
BIRON CRANBERRY COMPANY

Parameter	Enforcement Standard	Preventive Action Limit	SAMPLE DATE 9/7/95	6/6/96	9/10/96	7/17/98	9/16/98
			mg/l*	mg/l	mg/l	mg/l	mg/l
GRO (Gasoline Range Organics)	-	-	0.5	0.027	0.027	n/a	<0.05
VOLATILE ORGANIC COMPOUNDS							
	(ug/l)**	(ug/l)	(ug/l)	(ug/l)	(ug/l)	(ug/l)	(ug/l)
Benzene	5	0.5	<1.0	<0.32	<0.32	n/a	<0.5
Bromochloromethane	-	-	n/a	n/a	n/a	n/a	n/a
Bromodichloromethane	179	36	<1.0	n/a	n/a	n/a	n/a
Bromoform	4.4	0.44	n/a	n/a	n/a	n/a	n/a
Bromobenzene	-	-	<1.0	n/a	n/a	n/a	n/a
Bromomethane	-	-	n/a	n/a	n/a	n/a	n/a
n-Butylbenzene	-	-	1.0	n/a	n/a	n/a	n/a
tert-Butylbenzene	-	-	<2.0	n/a	n/a	n/a	n/a
sec-Butylbenzene	-	-	<1.0	n/a	n/a	n/a	n/a
Methyl - t - Butyl ether	60	12	<1.0	<0.28	<0.28	n/a	<1
Carbon Tetrachloride	5	0.5	<1.0	n/a	n/a	n/a	n/a
Chloroethane	400	80	<5.0	n/a	n/a	n/a	n/a
Chloromethane	-	-	<5.0	n/a	n/a	n/a	n/a
4-Chlorotoluene	-	-	<1.0	n/a	n/a	n/a	n/a
2-Chlorotoluene	-	-	<1.0	n/a	n/a	n/a	n/a
Chlorobenzene	-	-	<1.0	n/a	n/a	n/a	n/a
Chloroform	6	0.6	<1.0	n/a	n/a	n/a	n/a
Dibromochloromethane	215	43	<1.0	n/a	n/a	n/a	n/a
1,2-Dibromo-3-chloropropane	0.2	0.02	<3.0	n/a	n/a	n/a	n/a
Dibromoethane	0.05	0.005	n/a	n/a	n/a	n/a	n/a
Dichlorodifluoromethane	1000	200	<10.0	n/a	n/a	n/a	n/a
1,4-Dichlorobenzene	75	15	<1.0	n/a	n/a	n/a	n/a
1,2-Dichlorobenzene	600	60	<1.0	n/a	n/a	n/a	n/a
1,3-Dichlorobenzene	1250	125	<1.0	n/a	n/a	n/a	n/a
1,3-Dichloropropane	-	-	<1.0	n/a	n/a	n/a	n/a
1,2-Dichloropropane	5	0.5	<1.0	n/a	n/a	n/a	n/a
1,1-Dichloroethane	850	85	<1.0	n/a	n/a	n/a	n/a
1,1 - Dichloropropene	-	-	n/a	n/a	n/a	n/a	n/a
1,2 Dichloroethane	5	0.5	<1.0	n/a	n/a	n/a	n/a
cis-1,3- Dichloropropene	-	-	n/a	n/a	n/a	n/a	n/a
cis-1,2- Dichloroethene	70	7	<1.0	n/a	n/a	n/a	n/a
1,1 - Dichloroethene	7	0.7	<1.0	n/a	n/a	n/a	n/a
trans -1, 2-Dichloroethene	100	20	<1.0	n/a	n/a	n/a	n/a
Dichloromethane	-	-	<5.0	n/a	n/a	n/a	n/a
Ethylbenzene	700	140	<1.0	<0.34	<0.34	n/a	<1
Ethylene Dibromide	-	-	n/a	n/a	n/a	n/a	n/a
Hexachlorobutadiene	-	-	<1.0	n/a	n/a	n/a	n/a
p-Isopropyltoluene	-	-	<1.0	n/a	n/a	n/a	n/a
Isopropylbenzene	-	-	<1.0	n/a	n/a	n/a	n/a
Naphthalene	40	8	<3.0	n/a	n/a	n/a	<1
n-Propylbenzene	-	-	<2.0	n/a	n/a	n/a	n/a
Styrene	100	10	n/a	n/a	n/a	n/a	n/a
1,1,2,2-Tetrachloroethane	-	-	<2.0	n/a	n/a	n/a	n/a
1,1,1,2-Tetrachloroethane	-	-	n/a	n/a	n/a	n/a	n/a
Tetrachloroethene	5	0.5	<1.0	n/a	n/a	n/a	n/a
Trichlorofluoromethane	-	-	<1.0	n/a	n/a	n/a	n/a
1,2,3-Trichlorobenzene	-	-	<2.0	n/a	n/a	n/a	n/a
1,2,4-Trichlorobenzene	-	-	<2.0	n/a	n/a	n/a	n/a
1,1,1-Trichloroethane	200	40	<1.0	n/a	n/a	n/a	n/a
Trichloroethene	5	0.5	<1.0	n/a	n/a	n/a	n/a
1,1,2-Trichloroethane	0.6	0.06	<1.0	n/a	n/a	n/a	n/a
1,2,3-Trichloropropane	-	-	n/a	n/a	n/a	n/a	n/a
1,3,5-Trimethylbenzene	480 (1)	96 (1)	<1.0	<0.25	<0.25	n/a	<1
1,2,4-Trimethylbenzene	480 (1)	96 (1)	<1.0	<0.38	<0.38	n/a	<1
Toluene	343	68.6	<1.0	<0.27	<0.27	n/a	<1
Vinyl chloride	0.2	0.02	<3.0	n/a	n/a	n/a	n/a
m&p-Xylene	620 (1)	124 (1)	<1.0	1.2	1.2	n/a	<1
o-Xylene / Styrene	620 (1)	124 (1)	<1.0	<0.29	<0.29	n/a	<1
Lead	15	1.5	**12**	- -	- -	<1	**1.87**

NOTE: Lab data is presented in same units as lab analytical results.
*mg/l - milligrams/liter (ppm)
**ug/l - micrograms/liter (ppb)
ND - not detected
n/a - not analyzed
" - - " not sampled
(1) Total Xylenes
"-" ES and PAL not established
Exceeds ES
Results in **bold** indicate exceeds PAL

f:office excel\i:\bironwel.xls

WATER SAMPLING RESULTS
MONITORING WELL NO. 11
BIRON CRANBERRY COMPANY

Parameter	Enforcement Standard	Preventive Action Limit	SAMPLE DATE								
			9/21/95	6/6/96	9/10/96	4/3/97	9/3/97	12/15/97	3/11/98	6/15/98	9/16/98
			mg/l*	mg/l	mg/l	mg/l	mg/l	mg/l	mg/l	mg/l	mg/l
GRO (Gasoline Range Organics)	-	-	0.51	3.2	9.3	2.1	0.43	<0.05	<0.050	<0.05	<0.05
VOLATILE ORGANIC COMPOUNDS											
	(ug/l)**	(ug/l)	(ug/l)	(ug/l)	(ug/l)	(ug/l)	(ug/l)	(ug/l)	(ug/l)	(ug/l)	(ug/l)
Benzene	5	0.5	**3.1**	**44**	**65**	**12**	**1.6**	<0.16	<0.5	<0.5	<0.5
Bromochloromethane	-	-	n/a	n/a	n/a	n/a	n/a	n/a	n/a	n/a	n/a
Bromodichloromethane	179	36	<1.0	n/a	n/a	n/a	n/a	n/a	n/a	n/a	n/a
Bromoform	4.4	0.44	n/a	n/a	n/a	n/a	n/a	n/a	n/a	n/a	n/a
Bromobenzene	-	-	<1.0	n/a	n/a	n/a	n/a	n/a	n/a	n/a	n/a
Bromomethane	-	-	n/a	n/a	n/a	n/a	n/a	n/a	n/a	n/a	n/a
n-Butylbenzene	-	-	<1.0	n/a	n/a	n/a	n/a	n/a	n/a	n/a	n/a
tert-Butylbenzene	-	-	<2.0	n/a	n/a	n/a	n/a	n/a	n/a	n/a	n/a
sec-Butylbenzene	-	-	<1.0	n/a	n/a	n/a	n/a	n/a	n/a	n/a	n/a
Methyl - t - Butyl ether	60	12	<1.0	<2.8	<5.5	<1.2	<0.20	0.34	<1.0	<1	<1
Carbon Tetrachloride	5	0.5	<1.0	n/a	n/a	n/a	n/a	n/a	n/a	n/a	n/a
Chloroethane	400	80	<5.0	n/a	n/a	n/a	n/a	n/a	n/a	n/a	n/a
Chloromethane	-	-	<5.0	n/a	n/a	n/a	n/a	n/a	n/a	n/a	n/a
4-Chlorotoluene	-	-	<1.0	n/a	n/a	n/a	n/a	n/a	n/a	n/a	n/a
2-Chlorotoluene	-	-	<1.0	n/a	n/a	n/a	n/a	n/a	n/a	n/a	n/a
Chlorobenzene	-	-	<1.0	n/a	n/a	n/a	n/a	n/a	n/a	n/a	n/a
Chloroform	6	0.6	<1.0	n/a	n/a	n/a	n/a	n/a	n/a	n/a	n/a
Dibromochloromethane	215	43	<1.0	n/a	n/a	n/a	n/a	n/a	n/a	n/a	n/a
1,2-Dibromo-3-chloropropane	0.2	0.02	<3.0	n/a	n/a	n/a	n/a	n/a	n/a	n/a	n/a
Dibromoethane	0.05	0.005	n/a	n/a	n/a	n/a	n/a	n/a	n/a	n/a	n/a
Dichlorodifluoromethane	1000	200	<10.0	n/a	n/a	n/a	n/a	n/a	n/a	n/a	n/a
1,4-Dichlorobenzene	75	15	<1.0	n/a	n/a	n/a	n/a	n/a	n/a	n/a	n/a
1,2-Dichlorobenzene	600	60	<1.0	n/a	n/a	n/a	n/a	n/a	n/a	n/a	n/a
1,3-Dichlorobenzene	1250	125	<1.0	n/a	n/a	n/a	n/a	n/a	n/a	n/a	n/a
1,3-Dichloropropane	-	-	<1.0	n/a	n/a	n/a	n/a	n/a	n/a	n/a	n/a
1,2-Dichloropropane	5	0.5	<1.0	n/a	n/a	n/a	n/a	n/a	n/a	n/a	n/a
1,1-Dichloroethane	850	85	<1.0	n/a	n/a	n/a	n/a	n/a	n/a	n/a	n/a
1,1 - Dichloropropene	-	-	n/a	n/a	n/a	n/a	n/a	n/a	n/a	n/a	n/a
1,2 Dichloroethane	5	0.5	<1.0	n/a	n/a	n/a	n/a	n/a	n/a	n/a	n/a
cis-1,3- Dichloropropene	-	-	n/a	n/a	n/a	n/a	n/a	n/a	n/a	n/a	n/a
cis-1,2- Dichloroethene	70	7	<1.0	n/a	n/a	n/a	n/a	n/a	n/a	n/a	n/a
1,1 - Dichloroethene	7	0.7	<1.0	n/a	n/a	n/a	n/a	n/a	n/a	n/a	n/a
trans -1, 2-Dichloroethene	100	20	<1.0	n/a	n/a	n/a	n/a	n/a	n/a	n/a	n/a
Dichloromethane	-	-	<5.0	n/a	n/a	n/a	n/a	n/a	n/a	n/a	n/a
Ethylbenzene	700	140	26	**220**	**360**	69	13	0.64	<1.0	<1	<1
Ethylene Dibromide	-	-	n/a	n/a	n/a	n/a	n/a	n/a	n/a	n/a	n/a
Hexachlorobutadiene	-	-	<1.0	n/a	n/a	n/a	n/a	n/a	n/a	n/a	n/a
p-Isopropyltoluene	-	-	<1.0	n/a	n/a	n/a	n/a	n/a	n/a	n/a	n/a
Isopropylbenzene	-	-	5.8	n/a	n/a	n/a	n/a	n/a	n/a	n/a	n/a
Naphthalene	40	8	<3.0	n/a	n/a	<5.2>	3.3	1.5	<1.0	<1	<1
n-Propylbenzene	-	-	4.4	n/a	n/a	n/a	n/a	n/a	n/a	n/a	n/a
Styrene	100	10	n/a	n/a	n/a	n/a	n/a	n/a	n/a	n/a	n/a
1,1,2,2-Tetrachloroethane	-	-	<2.0	n/a	n/a	n/a	n/a	n/a	n/a	n/a	n/a
1,1,1,2-Tetrachloroethane	-	-	n/a	n/a	n/a	n/a	n/a	n/a	n/a	n/a	n/a
Tetrachloroethene	5	0.5	<1.0	n/a	n/a	n/a	n/a	n/a	n/a	n/a	n/a
Trichlorofluoromethane	-	-	<1.0	n/a	n/a	n/a	n/a	n/a	n/a	n/a	n/a
1,2,3-Trichlorobenzene	-	-	<2.0	n/a	n/a	n/a	n/a	n/a	n/a	n/a	n/a
1,2,4-Trichlorobenzene	-	-	<2.0	n/a	n/a	n/a	n/a	n/a	n/a	n/a	n/a
1,1,1-Trichloroethane	200	40	<1.0	n/a	n/a	n/a	n/a	n/a	n/a	n/a	n/a
Trichloroethene	5	0.5	<1.0	n/a	n/a	n/a	n/a	n/a	n/a	n/a	n/a
1,1,2-Trichloroethane	0.6	0.06	<1.0	n/a	n/a	n/a	n/a	n/a	n/a	n/a	n/a
1,2,3-Trichloropropane	-	-	n/a	n/a	n/a	n/a	n/a	n/a	n/a	n/a	n/a
1,3,5-Trimethylbenzene	480 (1)	96 (1)	2.8	**59**	**120**	**49**	10	0.47	<1.0	<1	<1
1,2,4-Trimethylbenzene	480 (1)	96 (1)	18	**180**	**420**	**130**	32	1.9	<1.0	<1	<1
Toluene	343	68.6	32	**1200**	**1800**	**140**	9.4	0.67	<1.0	<1	<1
Vinyl chloride	0.2	0.02	<3.0	n/a	n/a	n/a	n/a	n/a	n/a	n/a	n/a
m&p-Xylene	620 (1)	124 (1)	63	**930**	**1600**	**380**	**78**	3.1	<1.0	<1	<1
o-Xylene / Styrene	620 (1)	124 (1)	49	**440**	**790**	**170**	**62**	2.2	<1.0	<1	<1
Lead	15	1.5	**5.2**	- -	- -	- -	- -	- -	n/a	n/a	**2**

NOTE: Lab data is presented in same units as lab analytical results.
*mg/l - milligrams/liter (ppm)
**ug/l - micrograms/liter (ppb)
ND - not detected
n/a - not analyzed
" - - " not sampled
(1) Total Xylenes
"-" ES and PAL not established
Exceeds ES
Results in bold indicate exceeds PAL

f:office excel\i:\bironwel.xls

WATER SAMPLING RESULTS
MONITORING WELL NO. 12
BIRON CRANBERRY COMPANY

Parameter	Enforcement Standard	Preventive Action Limit	SAMPLE DATE							
			9/21/95	6/6/96	9/10/96	9/3/97	3/11/98	6/15/98	7/17/98	9/16/98
			mg/l*	mg/l	mg/l	mg/l	mg/l	mg/l	m/l	mg/l
GRO (Gasoline Range Organics)	-	-	<0.1	<0.010	0.067	<0.050	<0.050	<0.05	n/a	<0.05
VOLATILE ORGANIC COMPOUNDS	(ug/l)**	(ug/l)	(ug/l)	(ug/l)	(ug/l)	(ug/l)	(ug/l)	(ug/l)	(ug/l)	(ug/l)
Benzene	5	0.5	<1.0	**0.83**	**2.3**	**2.6**	<0.5	<0.5	n/a	<0.5
Bromochloromethane	-	-	n/a	n/a	n/a	n/a	n/a	n/a	n/a	n/a
Bromodichloromethane	179	36	<1.0	n/a	n/a	n/a	n/a	n/a	n/a	n/a
Bromoform	4.4	0.44	n/a	n/a	n/a	n/a	n/a	n/a	n/a	n/a
Bromobenzene	-	-	<1.0	n/a	n/a	n/a	n/a	n/a	n/a	n/a
Bromomethane	-	-	n/a	n/a	n/a	n/a	n/a	n/a	n/a	n/a
n-Butylbenzene	-	-	<1.0	n/a	n/a	n/a	n/a	n/a	n/a	n/a
tert-Butylbenzene	-	-	<2.0	n/a	n/a	n/a	n/a	n/a	n/a	n/a
sec-Butylbenzene	-	-	<1.0	n/a	n/a	n/a	n/a	n/a	n/a	n/a
Methyl - t - Butyl ether	60	12	<1.0	<2.8	<0.28	<0.20	<1.0	<1	n/a	<1
Carbon Tetrachloride	5	0.5	<1.0	n/a	n/a	n/a	n/a	n/a	n/a	n/a
Chloroethane	400	80	<5.0	n/a	n/a	n/a	n/a	n/a	n/a	n/a
Chloromethane	-	-	<5.0	n/a	n/a	n/a	n/a	n/a	n/a	n/a
4-Chlorotoluene	-	-	<1.0	n/a	n/a	n/a	n/a	n/a	n/a	n/a
2-Chlorotoluene	-	-	<1.0	n/a	n/a	n/a	n/a	n/a	n/a	n/a
Chlorobenzene	-	-	<1.0	n/a	n/a	n/a	n/a	n/a	n/a	n/a
Chloroform	6	0.6	<1.0	n/a	n/a	n/a	n/a	n/a	n/a	n/a
Dibromochloromethane	215	43	<1.0	n/a	n/a	n/a	n/a	n/a	n/a	n/a
1,2-Dibromo-3-chloropropane	0.2	0.02	<3.0	n/a	n/a	n/a	n/a	n/a	n/a	n/a
Dibromoethane	0.05	0.005	n/a	n/a	n/a	n/a	n/a	n/a	n/a	n/a
Dichlorodifluoromethane	1000	200	<10.0	n/a	n/a	n/a	n/a	n/a	n/a	n/a
1,4-Dichlorobenzene	75	15	<1.0	n/a	n/a	n/a	n/a	n/a	n/a	n/a
1,2-Dichlorobenzene	600	60	<1.0	n/a	n/a	n/a	n/a	n/a	n/a	n/a
1,3-Dichlorobenzene	1250	125	<1.0	n/a	n/a	n/a	n/a	n/a	n/a	n/a
1,3-Dichloropropane	-	-	<1.0	n/a	n/a	n/a	n/a	n/a	n/a	n/a
1,2-Dichloropropane	5	0.5	<1.0	n/a	n/a	n/a	n/a	n/a	n/a	n/a
1,1-Dichloroethane	850	85	<1.0	n/a	n/a	n/a	n/a	n/a	n/a	n/a
1,1 - Dichloropropene	-	-	n/a	n/a	n/a	n/a	n/a	n/a	n/a	n/a
1,2 Dichloroethane	5	0.5	<1.0	n/a	n/a	n/a	n/a	n/a	n/a	n/a
cis-1,3- Dichloropropene	-	-	n/a	n/a	n/a	n/a	n/a	n/a	n/a	n/a
cis-1,2- Dichloroethene	70	7	<1.0	n/a	n/a	n/a	n/a	n/a	n/a	n/a
1,1 - Dichloroethene	7	0.7	<1.0	n/a	n/a	n/a	n/a	n/a	n/a	n/a
trans -1, 2-Dichloroethene	100	20	<1.0	n/a	n/a	n/a	n/a	n/a	n/a	n/a
Dichloromethane	-	-	<5.0	n/a	n/a	n/a	n/a	n/a	n/a	n/a
Ethylbenzene	700	140	<1.0	<0.34	4.2	<0.29	<1.0	<1	n/a	<1
Ethylene Dibromide	-	-	n/a	n/a	n/a	n/a	n/a	n/a	n/a	n/a
Hexachlorobutadiene	-	-	<1.0	n/a	n/a	n/a	n/a	n/a	n/a	n/a
p-Isopropyltoluene	-	-	<1.0	n/a	n/a	n/a	n/a	n/a	n/a	n/a
Isopropylbenzene	-	-	<1.0	n/a	n/a	n/a	n/a	n/a	n/a	n/a
Naphthalene	40	8	<3.0	n/a	n/a	<0.81	<1.0	<1	n/a	<1
n-Propylbenzene	-	-	<2.0	n/a	n/a	n/a	n/a	n/a	n/a	n/a
Styrene	100	10	n/a	n/a	n/a	n/a	n/a	n/a	n/a	n/a
1,1,2,2-Tetrachloroethane	-	-	<2.0	n/a	n/a	n/a	n/a	n/a	n/a	n/a
1,1,1,2-Tetrachloroethane	-	-	n/a	n/a	n/a	n/a	n/a	n/a	n/a	n/a
Tetrachloroethene	5	0.5	<1.0	n/a	n/a	n/a	n/a	n/a	n/a	n/a
Trichlorofluoromethane	-	-	<1.0	n/a	n/a	n/a	n/a	n/a	n/a	n/a
1,2,3-Trichlorobenzene	-	-	<2.0	n/a	n/a	n/a	n/a	n/a	n/a	n/a
1,2,4-Trichlorobenzene	-	-	<2.0	n/a	n/a	n/a	n/a	n/a	n/a	n/a
1,1,1-Trichloroethane	200	40	<1.0	n/a	n/a	n/a	n/a	n/a	n/a	n/a
Trichloroethene	5	0.5	<1.0	n/a	n/a	n/a	n/a	n/a	n/a	n/a
1,1,2-Trichloroethane	0.6	0.06	<1.0	n/a	n/a	n/a	n/a	n/a	n/a	n/a
1,2,3-Trichloropropane	-	-	n/a	n/a	n/a	n/a	n/a	n/a	n/a	n/a
1,3,5-Trimethylbenzene	480 (1)	96 (1)	<1.0	<0.25	1.0	<0.34	<1.0	<1	n/a	<1
1,2,4-Trimethylbenzene	480 (1)	96 (1)	<1.0	<0.38	3.3	0.70	<1.0	<1	n/a	<1
Toluene	343	68.6	<1.0	<0.27	3.0	<0.36	<1.0	<1	n/a	<1
Vinyl chloride	0.2	0.02	<3.0	n/a	n/a	n/a	n/a	n/a	n/a	n/a
m&p-Xylene	620 (1)	124 (1)	<1.0	<0.59	14	<0.94	<1.0	<1	n/a	<1
o-Xylene / Styrene	620 (1)	124 (1)	<1.0	<0.29	8.8	<0.21	<1.0	<1	n/a	<1
Lead	15	1.5	**9.7**	- -	- -	- -	n/a	n/a	1.05	<1

NOTE: Lab data is presented in same units as lab analytical results.
*mg/l - milligrams/liter (ppm)
**ug/l - micrograms/liter (ppb)
ND - not detected
n/a - not analyzed
" - - " not sampled
(1) Total Xylenes
"-" ES and PAL not established
Exceeds ES
Results in **bold** indicate exceeds PAL

f:office excel\i:\bironwel.xls

WATER SAMPLING RESULTS
MONITORING WELL NO. 13
BIRON CRANBERRY COMPANY

Parameter	Enforcement Standard	Preventive Action Limit	SAMPLE DATE 9/21/95	6/6/96	9/10/96	9/16/98
			mg/l*	mg/l	mg/l	mg/l
GRO (Gasoline Range Organics)	-	-	<0.1	0.011	<0.010	<0.05
VOLATILE ORGANIC COMPOUNDS						
	(ug/l)**	(ug/l)	(ug/l)	(ug/l)	(ug/l)	(ug/l)
Benzene	5	0.5	<1.0	<0.32	<0.32	<0.5
Bromochloromethane	-	-	n/a	n/a	n/a	n/a
Bromodichloromethane	179	36	<1.0	n/a	n/a	n/a
Bromoform	4.4	0.44	n/a	n/a	n/a	n/a
Bromobenzene	-	-	<1.0	n/a	n/a	n/a
Bromomethane	-	-	n/a	n/a	n/a	n/a
n-Butylbenzene	-	-	<1.0	n/a	n/a	n/a
tert-Butylbenzene	-	-	<2.0	n/a	n/a	n/a
sec-Butylbenzene	-	-	<1.0	n/a	n/a	n/a
Methyl - t - Butyl ether	60	12	<1.0	<0.28	<0.28	<1
Carbon Tetrachloride	5	0.5	<1.0	n/a	n/a	n/a
Chloroethane	400	80	<5.0	n/a	n/a	n/a
Chloromethane	-	-	<5.0	n/a	n/a	n/a
4-Chlorotoluene	-	-	<1.0	n/a	n/a	n/a
2-Chlorotoluene	-	-	<1.0	n/a	n/a	n/a
Chlorobenzene	-	-	<1.0	n/a	n/a	n/a
Chloroform	6	0.6	<1.0	n/a	n/a	n/a
Dibromochloromethane	215	43	<1.0	n/a	n/a	n/a
1,2-Dibromo-3-chloropropane	0.2	0.02	<3.0	n/a	n/a	n/a
Dibromoethane	0.05	0.005	n/a	n/a	n/a	n/a
Dichlorodifluoromethane	1000	200	<10.0	n/a	n/a	n/a
1,4-Dichlorobenzene	75	15	<1.0	n/a	n/a	n/a
1,2-Dichlorobenzene	600	60	<1.0	n/a	n/a	n/a
1,3-Dichlorobenzene	1250	125	<1.0	n/a	n/a	n/a
1,3-Dichloropropane	-	-	<1.0	n/a	n/a	n/a
1,2-Dichloropropane	5	0.5	<1.0	n/a	n/a	n/a
1,1-Dichloroethane	850	85	<1.0	n/a	n/a	n/a
1,1 - Dichloropropene	-	-	n/a	n/a	n/a	n/a
1,2 Dichloroethane	5	0.5	<1.0	n/a	n/a	n/a
cis-1,3- Dichloropropene	-	-	n/a	n/a	n/a	n/a
cis-1,2- Dichloroethene	70	7	<1.0	n/a	n/a	n/a
1,1 - Dichloroethene	7	0.7	<1.0	n/a	n/a	n/a
trans -1, 2-Dichloroethene	100	20	<1.0	n/a	n/a	n/a
Dichloromethane	-	-	<5.0	n/a	n/a	n/a
Ethylbenzene	700	140	<1.0	<0.34	<0.34	<1
Ethylene Dibromide	-	-	n/a	n/a	n/a	n/a
Hexachlorobutadiene	-	-	<1.0	n/a	n/a	n/a
p-Isopropyltoluene	-	-	<1.0	n/a	n/a	n/a
Isopropylbenzene	-	-	<1.0	n/a	n/a	n/a
Naphthalene	40	8	<3.0	n/a	n/a	<1
n-Propylbenzene	-	-	<2.0	n/a	n/a	n/a
Styrene	100	10	n/a	n/a	n/a	n/a
1,1,2,2-Tetrachloroethane	-	-	<2.0	n/a	n/a	n/a
1,1,1,2-Tetrachloroethane	-	-	n/a	n/a	n/a	n/a
Tetrachloroethene	5	0.5	<1.0	n/a	n/a	n/a
Trichlorofluoromethane	-	-	<1.0	n/a	n/a	n/a
1,2,3-Trichlorobenzene	-	-	<2.0	n/a	n/a	n/a
1,2,4-Trichlorobenzene	-	-	<2.0	n/a	n/a	n/a
1,1,1-Trichloroethane	200	40	<1.0	n/a	n/a	n/a
Trichloroethene	5	0.5	<1.0	n/a	n/a	n/a
1,1,2-Trichloroethane	0.6	0.06	<1.0	n/a	n/a	n/a
1,2,3-Trichloropropane	-	-	n/a	n/a	n/a	n/a
1,3,5-Trimethylbenzene	480 (1)	96 (1)	<1.0	<0.25	<0.25	<1
1,2,4-Trimethylbenzene	480 (1)	96 (1)	<1.0	<0.38	<0.38	<1
Toluene	343	68.6	<1.0	<0.27	<0.27	<1
Vinyl chloride	0.2	0.02	<3.0	n/a	n/a	n/a
m&p-Xylene	620 (1)	124 (1)	<1.0	<0.59	<0.59	<1
o-Xylene / Styrene	620 (1)	124 (1)	<1.0	<0.29	<0.29	<1
Lead	15	1.5	**12**	n/a	n/a	<1

NOTE: Lab data is presented in same units as lab analytical results.
*mg/l - milligrams/liter (ppm)
**ug/l - micrograms/liter (ppb)
ND - not detected
n/a - not analyzed
" - - " not sampled
(1) Total Xylenes
"-" ES and PAL not established
Exceeds ES
Results in **bold** indicate exceeds PAL

WATER SAMPLING RESULTS
MONITORING WELL NO. 15
BIRON CRANBERRY COMPANY

Parameter	Enforcement Standard	Preventive Action Limit	SAMPLE DATE 1/20/97 mg/l*
GRO (Gasoline Range Organics)	-	-	<0.010

VOLATILE ORGANIC COMPOUNDS

	(ug/l)**	(ug/l)	(ug/l)
Benzene	5	0.5	<0.23
Bromochloromethane	-	-	<0.22
Bromodichloromethane	179	36	<0.32
Bromoform	4.4	0.44	<0.12
Bromobenzene	-	-	<0.40
Bromomethane	-	-	<0.22
n-Butylbenzene	-	-	<0.34
tert-Butylbenzene	-	-	<0.36
sec-Butylbenzene	-	-	<0.27
Methyl - t - Butyl ether	60	12	<0.26
Carbon Tetrachloride	5	0.5	<0.22
Chloroethane	400	80	<0.23
Chloromethane	-	-	<0.24
4-Chlorotoluene	-	-	<0.31
2-Chlorotoluene	-	-	<0.32
Chlorobenzene	-	-	<0.24
Chloroform	6	0.6	<0.29
Dibromochloromethane	215	43	<0.31
1,2-Dibromo-3-chloropropane	0.2	0.02	<0.55
Dibromoethane	0.05	0.005	<0.95
Dichlorodifluoromethane	1000	200	<0.36
1,4-Dichlorobenzene	75	15	<0.27
1,2-Dichlorobenzene	600	60	<0.43
1,3-Dichlorobenzene	1250	125	<0.30
1,3-Dichloropropane	-	-	<0.29
1,2-Dichloropropane	5	0.5	<0.29
1,1-Dichloroethane	850	85	<0.35
1,1 - Dichloropropene	-	-	<0.26
1,2 Dichloroethane	5	0.5	<0.32
cis-1,3- Dichloropropene	-	-	<0.12
cis-1,2- Dichloroethene	70	7	<0.22
1,1 - Dichloroethene	7	0.7	<0.25
trans -1, 2-Dichloroethene	100	20	<0.35
Dichloromethane	-	-	<0.25
Ethylbenzene	700	140	<0.26
Ethylene Dibromide	-	-	ND
Hexachlorobutadiene	-	-	<0.28
p-Isopropyltoluene	-	-	<0.31
Isopropylbenzene	-	-	<0.26
Naphthalene	40	8	<0.32
n-Propylbenzene	-	-	<0.28
Styrene	100	10	n/a
1,1,2,2-Tetrachloroethane	-	-	<0.21
1,1,1,2-Tetrachloroethane	-	-	<0.76
Tetrachloroethene	5	0.5	<0.21
Trichlorofluoromethane	-	-	<0.20
1,2,3-Trichlorobenzene	-	-	<0.31
1,2,4-Trichlorobenzene	-	-	<0.35
1,1,1-Trichloroethane	200	40	<0.32
Trichloroethene	5	0.5	<0.25
1,1,2-Trichloroethane	0.6	0.06	<0.27
1,2,3-Trichloropropane	-	-	<0.26
1,3,5-Trimethylbenzene	480 (1)	96 (1)	<0.56
1,2,4-Trimethylbenzene	480 (1)	96 (1)	<0.28
Toluene	343	68.6	<0.22
Vinyl chloride	0.2	0.02	<0.12
m&p-Xylene	620 (1)	124 (1)	<0.52
o-Xylene / Styrene	620 (1)	124 (1)	<0.41
Lead	15	1.5	**<4.2>**

NOTE: Lab data is presented in same units as lab analytical results.
*mg/l - milligrams/liter (ppm)
**ug/l - micrograms/liter (ppb)
ND - not detected
n/a - not analyzed
" - - " not sampled
(1) Total Xylenes
"-" ES and PAL not established
Exceeds ES
Results in **bold** indicate exceeds PAL

Biron Cranberry Groundwater Elevations																
Date	6/29/95	7/31/95	8/2/95	8/10/95	9/21/95	5/29/96	6/5/96	9/10/96	10/1/97	1/20/97	4/3/97	9/3/97	12/15/97	3/11/98	6/15/98	9/16/98
Well	GW Elev.					GW Elev.	GW Elev.	GW Elev.	GW Elev.	GW Elev.	GW Elev.	GW Elev.	GW Elev.	GW Elev.	GW Elev.	GW Elev.
MW1A	NM	NM	NM	NM	NM	1021.50	1021.52	1020.28	1019.85	NM	1022.48	1020.25	1019.73	1020.96	NM	1020.05
MW2	1020.30	NM	1019.77	1019.86	NM	NM	1021.68	1020.38	1019.96	NM	NM	NM	NM	NM	NM	1020.12
MW3B	NM	NM	NM	NM	NM	1021.58	1021.58	1020.32	1019.90	NM	1022.51	1019.34	1019.28	1021.17	1020.00	1019.64
MW4	1020.24	NM	1019.70	1019.73	NM	NM	1021.54	1020.22	1019.82	NM	1022.44	1020.42	1019.58	1020.54	1020.37	1020.00
MW5	NM	1019.57	1019.63	1019.68	NM	NM	1021.46	NM	1019.77	NM	1022.48	1020.20	1019.49	1020.47	1020.33	1019.94
MW6A	NM	NM	NM	NM	NM	NM	NM	NM	1019.69	1019.68	1022.41	1020.11	1019.61	1020.64	1020.70	1020.31
MW7B	NM	NM	NM	NM	NM	NM	NM	NM	1019.75	1019.76	NM	1020.13	1019.40	1020.50	1020.19	1019.87
MW8	NM	NM	NM	1019.57	NM	NM	1021.29	1020.06	1019.65	NM	NM	NM	NM	NM	NM	1020.13
MW9	NM	NM	NM	1019.60	NM	NM	1021.30	1020.06	1019.66	NM	1022.39	1020.20	1019.36	1020.35	1020.21	1019.82
MW10	NM	NM	NM	1019.62	NM	NM	1021.30	1020.08	1019.66	NM	NM	NM	NM	NM	NM	1019.80
MW11	NM	NM	NM	NM	1021.05	NM	1021.11	1019.93	1019.51	NM	1022.21	1019.85	1019.21	1020.18	1020.06	1019.65
MW12	NM	NM	NM	NM	1020.82	NM	1020.92	1019.80	1019.39	NM	NM	1019.76	NM	1020.11	1019.95	1019.51
MW13	NM	NM	NM	NM	1021.35	NM	1021.46	1020.16	1019.80	NM	NM	NM	NM	NM	NM	1019.96
MW14	NM	NM	NM	NM	NM	1021.75	1021.78	1020.46	1020.07	NM	NM	NM	NM	NM	NM	1020.23
MW15	NM	NM	NM	NM	NM	NM	NM	NM	1021.10	1021.05	NM	NM	NM	NM	NM	NM
PZ1A	NM	NM	NM	NM	NM	1021.39	1021.41	1020.23	1019.82	NM	NM	NM	1018.57	1021.91	1019.37	1019.00
RW1	NM	NM	NM	NM	NM	NM	NM	NM	1019.73	NM	NM	NM	NM	NM	NM	NM