The following site is being submitted for inclusion into the GIS registry:

This is a:	New Submittal
BRRTS ID (no dashes):	**0272174127**
Comm # (no dashes):	54495260411
County:	Wood
Region:	Commerce
Site name:	Jim's Burner Service Bulk Plant
Street Address:	811 W Grand Ave
City:	Wisconsin Rapids
Closure Date	10/20/00
Closure Conditions:	met
Offsite contamination?	No
Right-of-way contamination?	No
Contaminated media:	Groundwater
GPS Coordinates (meters in the **WTM91** projection)	
Easting (X):	~~409317.00283~~ 533198
Northing (Y):	~~490276.0164~~ 435760
Submitted by:	Cheryl Nelson

Checklist

- ☒ Final Closure Letter
- ☒ Copy of recorded deed Instrument for any property with GW >NR140 ES
- ☒ General Location Map
- ☒ Detailed Location Map showing property boundaries, buildings, etc for properties with GW >NR140 ES
- ☒ Latest Map(s) showing extent or outline of current GW plume
- ☒ GW flow direction
- ☒ MW(s) and/or potable wells
- ☒ Latest Table of GW results

Wisconsin
Department of Commerce

ENVIRONMENTAL & REGULATORY SERVICES
PECFA
2715 Post Road
Stevens Point, Wisconsin 54481

Tommy G. Thompson, Governor
Brenda J. Blanchard, Secretary

October 20, 2000

Mr. Jim Sabo
1441 Smith Street
Wisconsin Rapids WI 54494

RE: CASE CLOSURE **Approved**
COMMERCE #54495-2604-11
Former Jim's Burner Service
811 West Grand Avenue, Wisconsin Rapids, WI

Dear Mr. Sabo;

The Department is receipt of documentation that the conditions necessary for site closure detailed in the *CASE CLOSURE* ***CONDITIONAL UPON RECEIPT OF DOCUMENTATION*** letter dated April 26, 2000 have been met. The Department considers that no further action is necessary and has updated our database to reflect this closure.

Thank you for your efforts in restoring Wisconsin's environment. If you have any additional questions, please call the number listed below.

Sincerely,

Dee Zoellner

Dee Zoellner
Site Reviewer
Bureau of PECFA
Phone 715-342-3802

cc. Amy Kasper - MMA

2

864654

REGISTER OF DEEDS
WOOD COUNTY
RECORDED ON

06-26-2000 11:28 AM

RENE' L KRAUSE
REGISTER OF DEEDS

REC. FEE 12.00
TRAN. FEE:
PAGES: 2

Document Number

SOIL DEED AND GROUNDWATER USE RESTRICTION

DECLARATION OF RESTRICTIONS

In re: That part of the SW ¼ of the SE ¼ of Section 7, Township 22 North, Rage 6 East in the City of Wisconsin Rapids, described as follows:

START at the point where the southerly line of the concrete walk, located along the southerly line of Grand Avenue, produced easterly, intersects the northwesterly boundary line of the Railroad Company's station ground property in the City of Wisconsin Rapids, in the County and State aforesaid; thence easterly along the southerly line of said concrete walk 160 feet; thence southwesterly along a line drawn parallel to the Railroad Company's main track to a point distant 9 feet southerly of, as measured at right angles to, the center line of the Railroad Company's most northwesterly side track, said point being the point of beginning of the land to be described; thence continue southwesterly along the line parallel to said main track 210 feet ; thence northwesterly at right angles 100 feet, more or less, to a point distant 9 feet southeasterly of, as measured at right angles to, the center line of said most northwesterly side track; thence northeasterly parallel to said side track to the point of beginning.

CONTAINING 13,600 square feet, more or less.

Recording Area

Name and Return Address

Mr. Jim Sabo, Sr.
Jim's Burner Service, Inc.
1441 Smith Street
Wisconsin Rapids, WI 54494

12.00

34-01938

Parcel Identification Number (PIN)

STATE OF WISCONSIN)
) ss
COUNTY OF WOOD)

Section 1. CMC Heartland Partners is the owner of the above described property. Jim's Burner Service, Inc. is the lessor of this property.

Section 2. One or more petroleum discharges have occurred at this property. Petroleum contaminated groundwater above NR 140 enforcement standards and soils above NR 720 residual contaminant levels of the Wisconsin Administrative Code exists on this property.

Section 3. The owner hereby declares that all of the property described above is held and shall be held, conveyed or encumbered, leased, rented, used, occupied and improved subject to the following limitations and/or restrictions:

> Anyone who proposes to construct or reconstruct a well on this property is required to contact the Department of Natural Resources' Bureau of Drinking Water and Groundwater, or its successor agency, to determine what specific prohibitions or requirements are applicable, prior to constructing or reconstructing a well on this property. No well may be constructed or reconstructed on this property unless applicable requirements are met.
>
> Residual petroleum contaminated soil remains on this site. It has been shown that these levels are protective of health and the environment. If this contaminated soil is excavated in the future, it may be considered a solid waste and will need to be disposed on in accordance with all applicable laws.

Any person who is or becomes owner of the property described above may request that the Wisconsin Department of Commerce, or its successor, issue a determination that the restrictions set forth in this covenant are no longer required. That property owner shall provide any and all necessary information to the Department in order for the Department to be able to make a determination. Upon receipt of such a request, the Department shall determine whether or not the restrictions contained herein can be extinguished. Conditions under which a restriction may be

extinguished will be determined in accordance with the site specific standards, rules and laws for this property. If the Department determines that the restrictions can be extinguished, an affidavit, with a copy of the Department's written determination, may be recorded to give notice that this restriction, or portions of this restriction are not longer binding. Any restriction placed upon this property shall not be extinguished without the Department's written determination.

IN WITNESS WHEREOF, the owner of the property has executed this document, this 26 day of June, 2000.

By signing this document, [he/she] acknowledges that [he/she] is duly authorized to sign this document on behalf of _____.

Signature: James M Sabo Sr

Printed Name: Jim Sabo, Sr.

Title: President, Jim's Burner Service

Subscribed and sworn to before me
this 26th day of June, 2000.

Pamela S. Lovesee

Notary Public, State of Wisconsin PAMELA S. LOVESEE
My commission 6/17/01

This document was drafted by the Wisconsin Department of Commerce and MMA, INC.

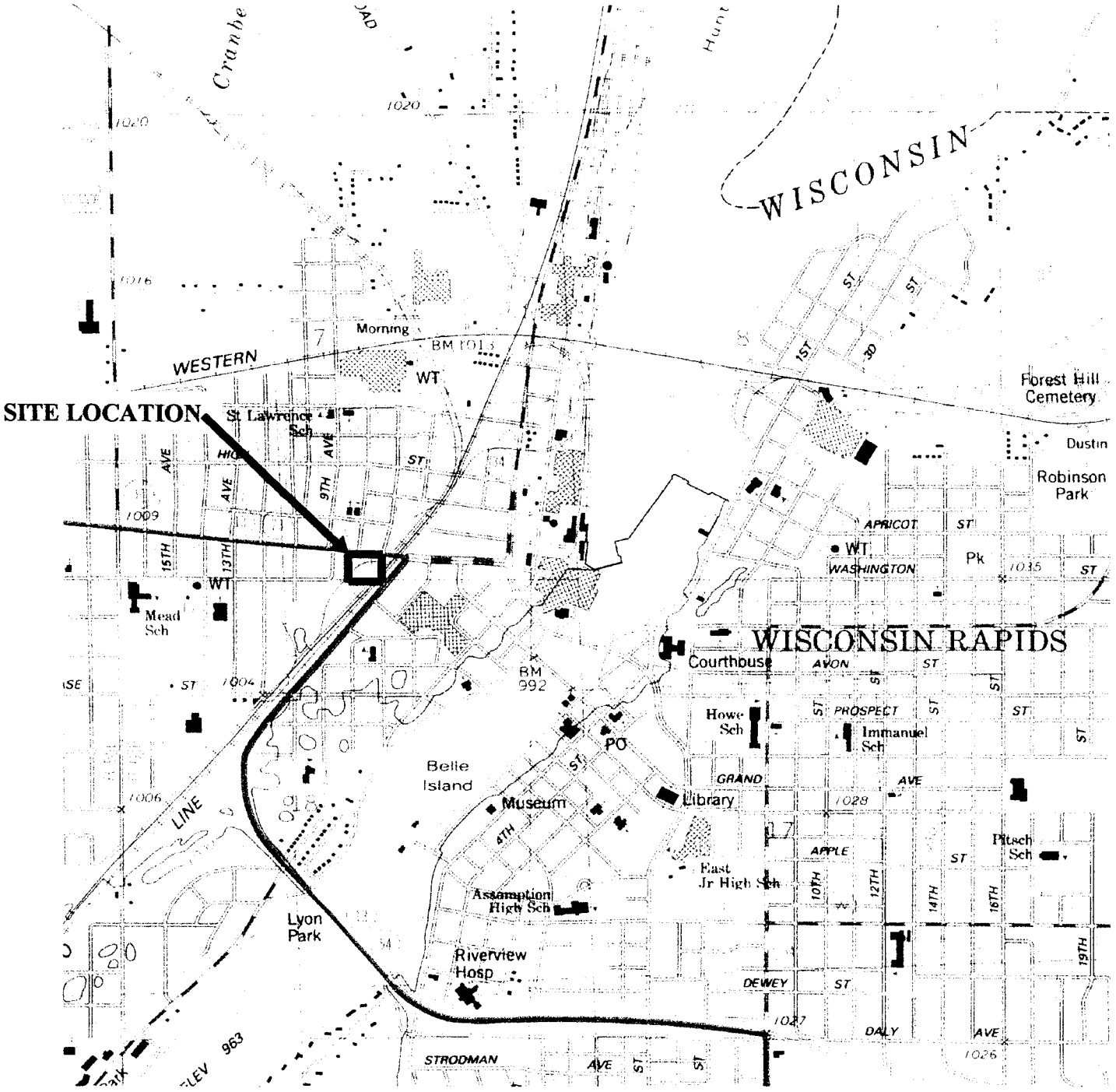

TAKEN FROM:

WISCONSIN RAPIDS NORTH, WIS.
44089-D7-TF-024
1984
NOT TO SCALE

SITE LOCATION MAP	JIM'S BURNER SERVICE 811 WEST GRAND AVENUE WISCONSIN RAPIDS, WI	FIGURE NUMBER:
MMA, INC. - GREEN BAY, WI.		1

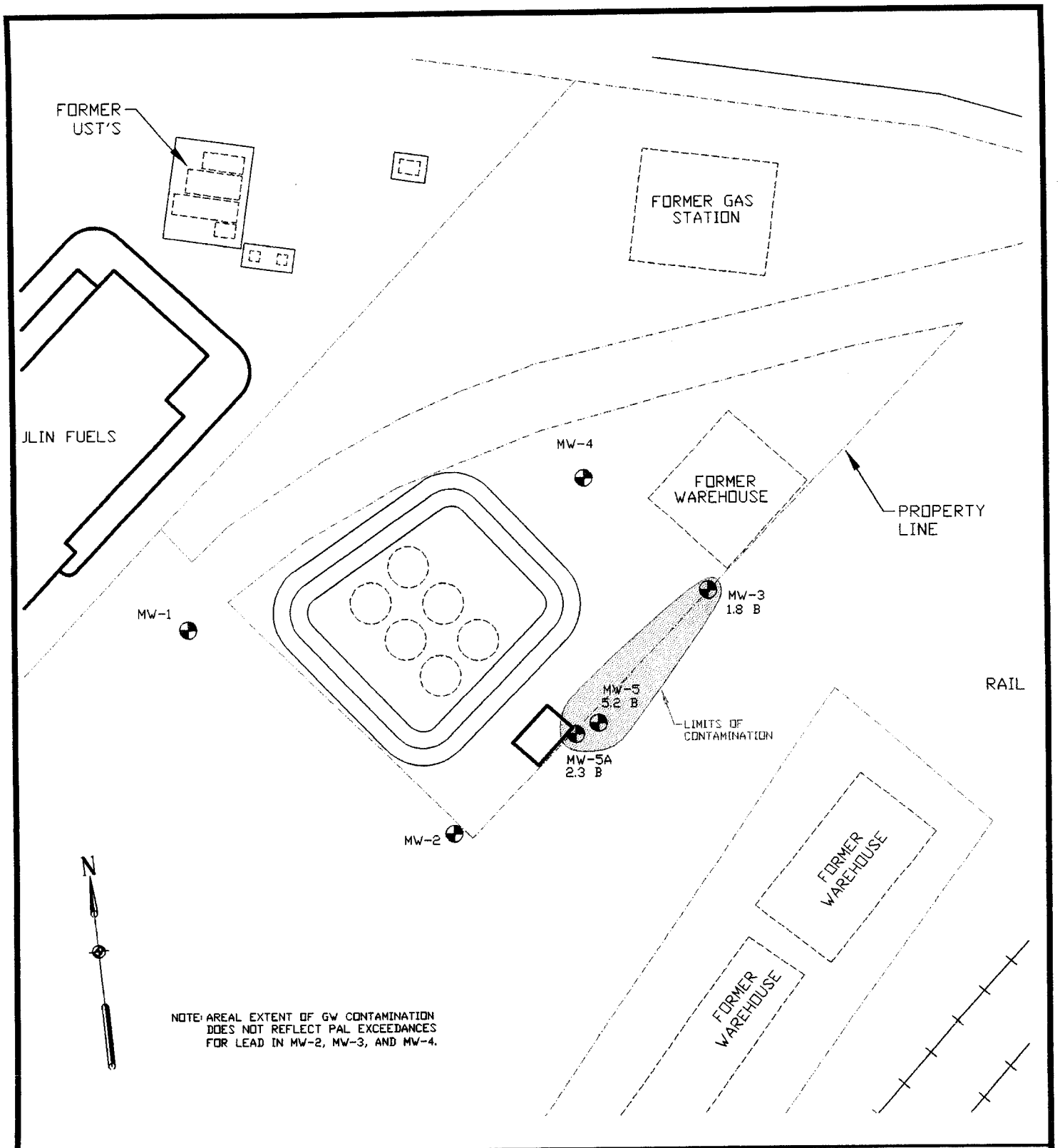

AREAL EXTENT OF GROUNDWATER CONTAMINATION

JIM'S BURNER SERVICE

811 WEST GRAND AVENUE
WISCONSIN RAPIDS, WI

MMA, INC.
CONSULTING ENGINEERS
2304 Bel-Aire Court
Green Bay, WI 54304-5017
Phone: 920/592-9606 Fax: 920/592-9613

SCALE: 1" = 40'	DRAWN BY: TEM	FIGURE NUMBER:	
DATE: JAN, 2000	REVIEWED BY: JMM	6	

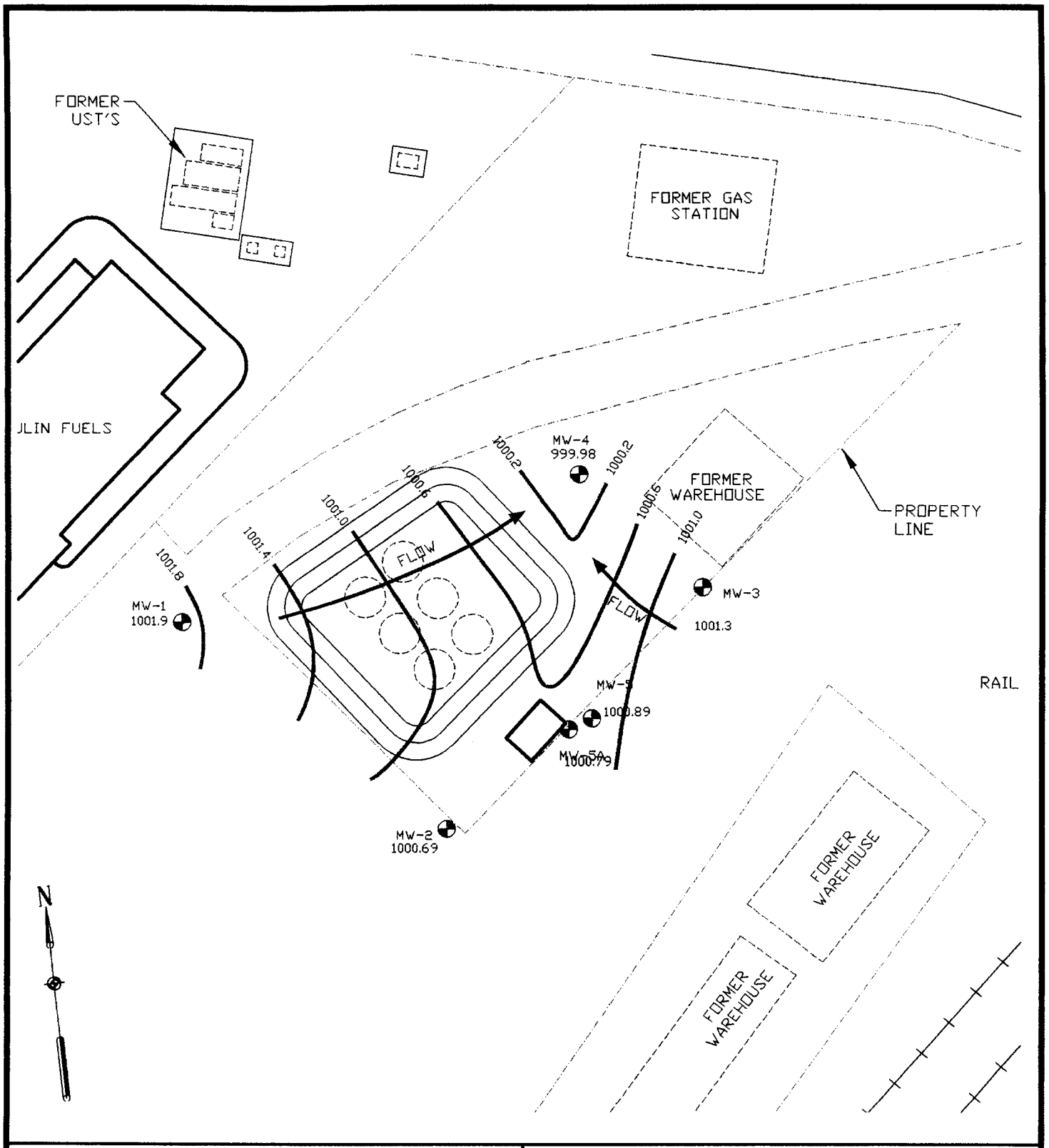

GROUNDWATER FLOW DIRECTION (OCTOBER 8, 1999)

JIM'S BURNER SERVICE

811 WEST GRAND AVENUE
WISCONSIN RAPIDS, WI

MMA, INC.
CONSULTING ENGINEERS
2304 Bel-Aire Court
Green Bay, WI 54304-5017
Phone: 920/592-9606 Fax: 920/592-9613

SCALE: 1" = 40'	DRAWN BY: TEM	FIGURE NUMBER: 7
DATE: JAN, 2000	REVIEWED BY: JMM	

TABLE NO. 3

JIM'S BURNER SERVICES
ANALYTICAL RESULTS FOR GROUNDWATER SAMPLES

Sample ID	Date	Lead mg/L	Benzene ug/L	n-Butyl-benzene ug/L	sec-Butyl-benzene ug/L	Ethyl-benzene ug/L	Iso-propyl-benzene ug/L	p-Iso-propyl-toluene ug/L	Naphtha-lene ug/L	n-Propyl-benzene ug/L	Toluene ug/L	1,2,4-TMB ug/L	1,3,5-TMB ug/L	Total Xylenes ug/L
Environmental Site Assessment (ESA)														
SB-1	No attempt was made to collect water sample.													
Remedial Site Investigation (RSI)														
GP-2	4/1/98	7	10	32	6.5	1.3	2.4	7.3	100	2.5	1	40	28	4.39
GP-3	4/1/98		<0.32	<0.23	<0.34	6.5	<0.34	3.5	<0.88	<0.3	1.8	<0.35	<0.64	<0.98
GP-4	4/1/98		37	45	12	22	10	11	<8.8	12	10	100	34	70
GP-5	4/1/98	6.5	<0.32	<0.23	0.36	<0.34	<0.34	<0.31	<0.88	<0.3	<0.35	<0.35	<0.64	<0.98
GP-6	4/1/98	2	<0.32	<0.23	<0.34	<0.34	<0.34	<0.31	<0.88	<0.3	<0.35	<0.35	<0.64	<0.98
GP-7	4/1/98	<1.0	<0.32	<0.23	<0.34	<0.34	<0.34	<0.31	<0.88	<0.3	<0.35	<0.35	<0.64	<0.98
GP-8	4/1/98	1	0.43	0.27	<0.34	0.49	<0.34	<0.31	<0.88	<0.3	1.3	0.71	<0.64	1.21
GP-9	4/1/98	1.5	0.56	<0.23	<0.34	0.37	<0.34	<0.31	<0.88	<0.3	0.58	<0.35	<0.64	<0.98
GP-10	4/1/98		2.2	<0.23	<0.34	0.52	<0.34	<0.31	<0.88	0.39	1.1	1.9	<0.64	3.13
GP-11	4/1/98	<1.0	<0.32	3.3	1.2	<0.34	079	0.45	1.9	0.49	<0.35	4.5	<0.64	<0.98
GP-12	4/1/98	12	<0.32	<0.23	<0.34	<0.34	<0.34	<0.31	<0.88	<0.3	<0.35	<0.35	<0.64	<0.98
GP-13	4/1/98	2	<0.32	<0.23	<0.34	<0.34	<0.34	<0.31	<0.88	<0.3	<0.35	<0.35	<0.64	<0.98
GP-14	4/2/98	1.4	38	0.88	2.2	0.78	1.3	0.42	<0.88	0.9	3.2	7.7	1.2	2.3
GP-15	4/2/98		3.5	3.1	1.2	1.5	2.6	3.3	0.9	1.5	2.1	18	6.4	10.5
GP-16	4/2/98	3.5	140	9	2.3	120	11	4.6	5.7	16	47	110	32	450
GP-17	4/2/98	3.5	<0.32	<0.23	<0.34	<0.34	<0.34	<0.31	<0.88	<0.3	<0.35	<0.35	<0.64	<0.98
GP-18	4/2/98	2.8	<0.32	<0.23	<0.34	<0.34	<0.34	<0.31	<0.88	<0.3	<0.35	<0.35	<0.64	<0.98
GP-19	4/2/98		<0.32	<0.23	<0.34	<0.34	<0.34	<0.31	<0.88	<0.3	<0.35	<0.35	<0.64	<0.98
GP-20	4/2/98		<0.32	<0.23	<0.34	<0.34	<0.34	1.2	<0.88	<0.3	<0.35	<0.35	<0.64	<0.98
Trip	4/1/98		<0.32	<0.23	<0.34	<0.34	<0.34	<0.31	<0.88	<0.3	<0.35	<0.35	<0.64	<0.98
GP-21	7/21/98	1.1	<0.64	0.56	1.5	<0.68	2.6	<0.62	<1.8	1.1	<0.7	<0.7	<1.3	<1.94
GP-22	7/21/98	<1.0	72	120	17	120	18	13	190	33	5	280	94	363
GP-23	7/29/98		3.6	17	3.3	3.5	4.4	38	11	3.4	3	36	15	13.2
GP-24	7/21/98		34	190	19	320	49	13	290	140	22	880	300	1300
GP-25	7/21/98	Geoprobe was dry.												
GP-26	7/21/98	7.1	43	250	24	330	54	16	300	160	28	1000	340	1300
GP-27	7/21/98		3.5	6.4	1	15	2.4	0.5	6.3	5.7	5.3	38	13	59
GP-28	7/21/98		1.3	4	0.54	6	1	<0.31	3.2	2.7	1.7	20	6	24.2
GP-29	7/29/98	Geoprobe was dry.												
GP-30	7/29/98	Geoprobe was dry.												
GP-31	7/29/98	3.3												
GP-32	7/29/98	Geoprobe was dry.												
GP-33	7/21/98	Sample collected submitted for natural attenuation assessment.												
Trip	7/21/98		<0.32	<0.23	<0.34	<0.34	<0.34	<0.31	<0.88	<0.3	<0.35	<0.35	<0.64	<0.98

Sample ID	Date	Lead mg/L	Benzene ug/L	n-Butyl-benzene ug/L	sec-Butyl-benzene ug/L	Ethyl-benzene ug/L	Iso-propyl-benzene ug/L	p-Iso-propyl-toluene ug/L	Naphtha-lene ug/L	n-Propyl-benzene ug/L	Toluene ug/L	1,2,4-TMB ug/L	1,3,5-TMB ug/L	Total Xylenes ug/L
MW-1	10/9/98	<1.0	<0.25	<0.43	<0.37	<0.32	<0.33	0.42	1	<0.36	<0.38	<0.34	<0.36	<1.04
MW-1	10/8/99	<1	<0.32			<0.34			<0.88		<0.35	<0.35	<0.64	<1
MW-1	12/7/99	1.0	<0.32			<0.34			<0.88		<0.35	<0.35	<0.64	<1.0
Dup. 3	12/7/99	<1.0	<0.32			<0.34			<0.88		<0.35	<0.35	<0.64	<1.0
MW-2	10/9/98	<1.0	<0.25	<0.43	<0.37	<0.32	<0.33	<0.34	<0.73	<0.36	<0.38	<0.34	<0.36	<1.04
MW-2	10/8/99	<1	<0.32			<0.34			<0.88		<0.35	<0.35	<0.64	<1
MW-2	12/7/99	5.5	<0.32			<0.34			<0.88		<0.35	<0.35	<0.64	<1.0
MW-3	10/9/98	1.5	1	5.1	8.5	2.1	5.2	1.6	5.1	9	<0.38	31	11	5.97
Dup. 1	10/9/98	2.0	<0.25	<0.43	<0.37	<0.32	<0.33	<0.34	<0.73	<0.36	<0.38	<0.34	<0.36	<1.04
MW-3	10/8/99	<1	1.1			1.1 J			1.9 J		4	4.5	0.92 J	1.5 J
MW-3	12/7/99	2.1 J	1.8			1.6			2.4 J		2.6	12	1.7 J	2.2 J
MW-4	10/9/98	<1.0	<0.25	<0.43	<0.37	<0.32	<0.33	<0.34	<0.73	<0.36	<0.38	<0.34	<0.36	<1.04
MW-4	10/8/99	<1	<0.32			<0.34			<0.88		<0.35	<0.35	<0.64	<1
MW-4	12/7/99	7.2	<0.32			<0.34			<0.88		<0.35	<0.35	<0.64	<1.0
MW-5	10/9/98	1.3	3.1	19	5.7	82	11	6.4	5.1	14	4.6	19	100	194
MW-5	10/8/99	<1	8.4			16			3.9		2.9	25	5.6	42
Dup. 2	10/8/99	<1	5.7			8.6			2.1 J		2.4	14	4.2	26
MW-5	12/7/99	1.3 J	5.2 J			21			13 J		2.2 J	110	35	21
MW-5a	10/9/98	<1.0	1.8	24	11	20	7.4	7.1	22	18	1.6	110	40	127
MW-5a	10/8/99	<1	0.87			<0.34			<0.88		<0.35	<0.35	<0.64	<1
MW-5A	12/7/99	1.4 J	2.3			8.3			8.9		1.5	8.3	19	9.1
DRUM	10/8/99	<1	<0.32			<0.34					<0.35	<0.35	<0.64	<1
NR 140 PAL/ES		1.5/15	0.5/5			140/ 700			8/40		68.6/ 343	96/ 480	96/ 480	124/ 620

Shaded – Significant Results

Blank – Not analyzed for, not enough sample collected

Dup 1 collected from MW-3

Dup 2 collected from MW-5

TABLE NO. 4

JIM'S BURNER SERVICES

ANALYTICAL RESULTS FOR GROUNDWATER SAMPLES (PAH)
(all results are shown in ug/l)

ID	Date	Acenaph-thene	Acenaph-thylene	Anth-racene	Benzo (a) anth-racene	Benzo (a) pyrene	Benzo (b) fluoran-thene	Benzo (k) fluoran-thene	Benzo (g,h,I) perylene	Chry-sene	Dibenzo (a,h) anthra-cene	Fluor-anthene	Fluorene	Ideno (1,2,3-cd) pyrene	1-Methyl-naph-thalene	2-Methyl-naph-thalene	Naph-thalene	Phenan-threne	Pyrene
Environmental Site Assessment (ESA)																			
SB-1																			
Remedial Site Investigation (RSI)																			
GP-2	4/1/98	64	<1.8	10	<.047	<0.7	<1	<0.43	<2.2	<1.4	<2	290	37	<1.7	600	890	190	280	11
GP-3	4/1/98	<0.042	<1.8	0.077	<.047	<0.07	<0.1	0.07	<0.22	<0.14	<0.2	<0.25	<0.14	<0.17	0.1	0.76	0.27	0.36	0.23
GP-4	4/1/98	Geoprobe was dry.																	
GP-5	4/1/98	0.23	<1.8	0.4	0.74	1.3	0.76	0.36	0.77	<0.14	<0.2	2.3	0.5	0.75	0.55	1.6	0.88	2.2	1.8
GP-6	4/1/98	0.56	<1.8	1	2.2	3.7	1.6	0.77	1.1	<0.14	<0.2	4.7	0.68	1.6	0.66	1.9	2.1	4.9	4.3
GP-7	4/1/98	<0.13	<5.5	0.2	<0.14	<0.21	0.65	0.2	<0.66	<0.42	<0.6	<0.75	<0.42	<0.51	<0.14	1.8	<0.14	0.56	0.5
GP-8	4/1/98	<0.042	<1.8	<0.037	<.047	<0.07	<0.1	0.066	<0.22	<0.14	<0.2	<0.25	<0.14	<0.17	0.23	1.2	0.67	0.19	<0.074
GP-9	4/1/98	<0.042	<1.8	0.1	0.3	0.52	0.33	0.1	0.36	<0.14	<0.2	0.75	<0.14	<0.17	0.31	1	0.53	1.7	0.38
GP-10	4/1/98	Geoprobe was dry.																	
GP-11	4/1/98	4	<1.8	1.1	<.047	1.8	0.78	0.25	0.29	<0.14	<0.2	<0.25	3.7	<0.17	46	33	4.4	16	<0.074
GP-12	4/1/98	0.22	<1.8	0.37	1.4	3.4	1.2	0.35	3	<0.14	<0.2	1.7	<0.14	<0.17	1	2.2	1.4	2.1	2.1
GP-13	4/1/98	0.079	<1.8	0.14	0.62	1	0.49	0.19	0.55	<0.14	<0.2	1.4	<0.14	<0.17	0.34	1.3	0.46	0.82	0.69
GP-14	4/2/98	2.4	<1.8	1.5	1.5	10	4.3	0.55	4.5	<0.14	<0.2	20	0.91	<0.17	56	48	44	13	7
GP-15	4/2/98	Geoprobe was dry.																	
GP-16	4/2/98	1.1	<1.8	1.2	3.5	4.9	4	1.1	5.8	<0.14	<0.2	8.8	1	6.3	28	8.8	20	6.2	6.6
GP-17	4/2/98	0.12	<1.8	0.56	1.4	4.1	1.7	0.52	2.4	<0.14	<0.2	4.6	<0.14	2.2	1.7	3.5	2.6	4.2	2.7
GP-18	4/2/98	0.57	<1.8	1.2	2.8	6.5	3.9	1.4	5.2	<0.14	<0.2	10	0.49	4.1	3.1	5	4.1	9.1	6.8
GP-19	4/2/98	0.056	<1.8	0.1	0.28	0.14	0.39	0.13	0.3	<0.14	<0.2	0.69	<0.14	<0.17	0.26	1	0.56	0.53	0.36
GP-20	4/2/98	<0.084	<3.6	3.4	21	27	23	8.2	21	<0.28	<0.4	37	1	10	11	18	15	25	37
GP-21	7/29/98	3.2	<1.8	0.14	0.26	0.83	<0.1	<0.043	<0.22	<0.14	<0.2	<0.25	0.62	<0.17	1.4	0.38	0.51	0.68	0.76
GP-22	7/29/98	14	23	1.6	<0.047	1	<0.1	0.15	<0.22	<0.14	<0.2	<0.25	9.4	<0.17	320	210	240	55	3.9
GP-23	7/29/98	Geoprobe was dry.																	
GP-24	7/29/98	12	<18	<0.37	1.5	<0.7	<1	<0.43	<2.2	<1.4	<2	190	18	<1.7	340	340	240	18	2.9
GP-25	7/29/98	Geoprobe was dry.																	
GP-26	7/29/98	40	<1.8	6.6	<0.047	<0.07	<0.1	<0.043	<0.22	48	<0.2	600	19	<0.17	580	890	360	90	<0.074
GP-27	7/29/98	0.15	<1.8	0.18	0.47	<0.07	<0.1	<0.043	<0.22	13	<0.2	4.5	0.46	<0.17	1.9	3	1.7	1.3	1.4
GP-28	7/29/98	Geoprobe was dry.																	
GP-29	7/29/98	Geoprobe was dry.																	
GP-30	7/29/98	Geoprobe was dry.																	
GP-31	7/29/98	Geoprobe was dry.																	
GP-32	7/29/98	Geoprobe was dry.																	
GP-33	7/21/98	Sample collected submitted for natural attenuation assessment.																	
MW-1	10/9/98	0.068	<1.8	<0.037	<0.047	<0.07	<0.1	<0.22	<0.043	<0.14	<0.2	<0.25	<0.14	<0.17	<0.047	<0.063	<0.046	0.3	0.47
MW-1	10/8/99	<0.042	<1.8	0.17	<0.047	<0.07	<0.1	<0.22	<0.043	<0.14	<0.2	<0.25	<0.14	<0.17	<0.047	<0.063	<0.059	0.14 J	<0.074
MW-1	12/7/99	0.12 J	<1.8	0.15	<0.047	<0.07	<0.1	<0.22	0.07 J	<0.14	<0.2	1.1	0.17 J	<0.17	<0.52	<0.66	<0.59	0.41	0.33
MW-2	10/9/98	<0.042	<1.8	<0.037	<0.047	<0.07	<0.1	<0.22	<0.043	<0.14	<0.2	<0.25	<0.14	<0.17	<0.047	<0.063	<0.046	0.25	<0.074
MW-2	10/8/99	<0.042	<1.8	<0.037	<0.047	<0.07	<0.1	<0.22	<0.043	<0.14	<0.2	<0.25	<0.14	<0.17	<0.047	<0.063	<0.059	0.15 J	<0.074
MW-2	12/7/99	<0.042	<1.8	0.12 J	<0.047	<0.07	<0.1	<0.22	0.086 J	<0.14	<0.2	<0.25	<0.14	<0.17	<0.047	<0.063	<0.059	0.37 J	0.3

ID	Date	Acenaph-thene	Acenaph-thylene	Anth-racene	Benzo (a) anth-racene	Benzo (a) pyrene	Benzo (b) fluoran-thene	Benzo (k) fluoran-thene	Benzo (g,h,I) perylene	Chry-sene	Dibenzo (a,h) anthra-cene	Fluor-anthene	Fluorene	Ideno (1,2,3-cd) pyrene	1-Methyl-naph-thalene	2-Methyl-naph-thalene	Naph-thalene	Phenan-threne	Pyrene
MW-3	10/9/98	1.1	<1.8	0.18	<0.047	<0.07	<0.1	<0.22	<0.043	<0.14	<0.2	1.3	<0.14	<0.17	<0.047	<0.063	<0.046	0.23	<0.074
MW-3	10/8/99	0.85	<1.8	0.2	<0.047	<0.07	<0.1	<0.22	<0.043	<0.14	<0.2	<0.25	0.77	<0.17	0.55 J	<0.66	<0.059	0.61	<0.074
MW-3	12/7/99	1.4	<1.8	0.16	0.21	<0.07	<0.1	<0.22	0.079 J	<0.14	<0.2	<0.25	<0.14	<0.17	2.3	<0.66	<0.59	0.6	0.5
MW-4	10/9/98	<0.042	<1.8	<0.037	<0.047	<0.07	<0.1	<0.22	<0.043	<0.14	<0.2	<0.25	<0.14	<0.17	<0.047	<0.063	<0.046	<0.064	<0.074
MW-4	10/8/99	<0.042	<1.8	<0.037	<0.047	<0.07	<0.1	<0.22	<0.043	<0.14	<0.2	<0.25	<0.14	<0.17	<0.047	<0.063	<0.059	<0.12	<0.074
MW-4	12/7/99	<0.042	<1.8	0.12 J	<0.047	<0.07	<0.1	<0.22	0.081 J	<0.14	<0.2	<0.25	<0.14	<0.17	<0.047	<0.063	<0.059	0.3 J	0.32
MW-5	10/9/98	0.36	<1.8	<0.037	<0.047	<0.07	<0.1	<0.22	<0.043	<0.14	<0.2	<0.25	<0.14	<0.17	<0.047	<0.063	<0.046	0.23	<0.074
MW-5	10/8/99	0.36	<1.8	0.19	<0.047	<0.07	<0.1	<0.22	0.092 J	<0.14	<0.2	<0.25	<0.14	<0.17	<0.047	<0.063	<0.059	0.23 J	0.29
MW-5	12/7/99	30	12	12	12	12	9.3	8.5	4	20	2.8	400	15	2.9	74	40	9.3	100	58
MW-5A	10/9/98	2.5	<1.8	0.31	<0.047	<0.07	<0.1	<0.22	<0.043	<0.14	<0.2	<0.25	1.2	<0.17	10	6.2	5.5	2.7	0.89
MW-5A	10/8/99	<0.042	<1.8	<0.037	<0.047	<0.07	<0.1	<0.22	<0.043	<0.14	<0.2	<0.25	<0.14	<0.17	<0.047	<0.063	<0.059	<0.12	<0.074
MW-5A	12/7/99	1.8	<1.8	0.27	0.3	<0.07	<0.1	<0.22	0.13 J	1.3	<0.2	25	1	<0.17	4.2	1.5 J	3.7	1.6	0.86
Dup.	10/9/98	<0.042	<1.8	<0.037	<0.047	<0.07	<0.1	<0.22	<0.043	<0.14	<0.2	<0.25	<0.14	<0.17	<0.047	<0.063	<0.046	0.16	<0.074
Dup.	10/8/99	0.3	<1.8	0.19	0.38	<0.07	<0.1	<0.22	0.13 J	<0.14	<0.2	<0.25	<0.14	<0.17	<0.047	<0.063	<0.059	0.19 J	1.3
Dup.	12/7/99	0.066 J	<1.8	0.18	<0.047	<0.07	<0.1	<0.22	0.11 J	<0.14	<0.2	1.8	<0.14	<0.17	<0.047	<0.063	<0.059	0.5	0.45
NR 140 ES/ PAL		120/ 600 [A]	0.96/ 4.8 [A]	600/ 3000	0.0048/ 0.048 [A]	0.2/ 0.02	0.02/ 0.2	0.048/ 0.48 [A]	0..096/ 0.48 [A]	0.02/ 0.2	0.00048/ 0.0048 [A]	80/ 400	80/ 400	0.0048/ 0.048 [A]	0.96/ 4.8 [A]	0.96/ 4.8 [A]	8/40	0.096/ 0.48 [A]	50/ 250

Blank – Not analyzed for Shaded – Significant results

[A] Draft PAL/ES

Dup 1 collected from MW-3

Dup 2 collected from MW-5