GIS Registry Information

This GIS Registry information was collected by DNR from existing documentation contained in a previously closed case file.

This case was closed by the DNR prior to August 1, 2002, when DNR began adding approved cleanups with residual soil contamination into the GIS Registry. Certain documents that are currently required by ch. NR 726, Wis. Adm. Code may, therefore, be unavailable.

DNR added this information to the GIS Registry to provide the public with information on closed sites with residual soil and/or groundwater contamination remaining above applicable state standards.

To review the complete file you may contact the West Central Regional Environmental Program Associate at 715-839-2784.

GIS REGISTRY INFORMATION

SITE NAME: WI Lions Camp

BRRTS #: 03-50-000508 **FID #:** 750106830

COMMERCE # (if appropriate**):** 54473933546

CLOSURE DATE: 11/15/2000

STREET ADDRESS: 3834 CTH A

CITY: Rosholt

SOURCE PROPERTY Locational COORDINATES (meters in WTM91 projection)**:** **X=** 576642 **Y=** 463577

CONTAMINATED MEDIA: Groundwater [X] Soil [ ] Both [ ]

OFF-SOURCE GW CONTAMINATION >ES: [ ] **Yes** [X] **No**

IF YES, STREET ADDRESS 1:

Locational COORDINATES (meters in WTM91 projection)**:** **X=** **Y=**

OFF-SOURCE SOIL CONTAMINATION >Generic or Site-Specific RCL (SSRCL): [ ] **Yes** [X] **No**

IF YES, STREET ADDRESS 1:

Locational COORDINATES (meters in WTM91 projection)**:** **X=** **Y=**

CONTAMINATION IN RIGHT OF WAY: [ ] **Yes** [X] **No**

DOCUMENTS NEEDED:

Closure Letter, and any conditional closure letter or denial letter issued	X
Copy of any maintenance plan referenced in the final closure letter.	NA
Copy of (soil or land use) deed notice *if any required as a condition of closure*	X
Copy of most recent deed, including legal description, for all affected properties	NA
Certified survey map or relevant portion of the recorded plat map (*if referenced in the legal description*) for all affected properties	NA
County Parcel ID number, *if used for county*, for all affected properties	X
Location Map which outlines all properties within contaminated site boundaries on USGS topographic map or plat map in sufficient detail to permit the parcels to be located easily (8.5x14" if paper copy). If groundwater standards are exceeded, the map must also include the location of all municipal and potable wells within 1200' of the site.	X
Detailed Site Map(s) for all affected properties, showing buildings, roads, property boundaries, contaminant sources, utility lines, monitoring wells and potable wells. (8.5x14'', if paper copy) This map shall also show the location of all contaminated public streets, highway and railroad rights-of-way in relation to the source property and in relation to the boundaries of groundwater contamination exceeding ch. NR 140 ESs and soil contamination exceeding ch. NR 720 generic or SSRCLs.	X
Tables of Latest Groundwater Analytical Results (no shading or cross-hatching)	X
Tables of Latest Soil Analytical Results (no shading or cross-hatching)	NA
Isoconcentration map(s), *if required for site investigation (SI) (* 8.5x14" if paper copy***).*** The isoconcentration map should have flow direction and extent of groundwater contamination defined. **If not available, include the latest extent of contaminant plume map.**	X
GW: Table of water level elevations, with sampling dates, and free product noted if present	X
GW: Latest groundwater flow direction/monitoring well location map (should be 2 maps if maximum variation in flow direction is greater than 20 degrees)	X
SOIL: Latest horizontal extent of contamination exceeding generic or SSRCLs, with one contour	X
Geologic cross-sections, *if required for SI.* (8.5x14' if paper copy**)**	X
RP certified statement that legal descriptions are complete and accurate	NA
Copies of off-source notification letters (if applicable)	NA
Letter informing ROW owner of residual contamination (if applicable)(public, highway or railroad ROW)	NA

GWURR Package Cover Sheet

Site Name WI Lions Camp

Site Address 3834 County Road A, Rosholt, WI 54473

BRRTS # 03-50-000508 **Date of Closure Decision** 4/13/00

Parcel I.D./Tax Parcel # 002-25-1016-04

✓ Groundwater Use Restriction

✓ Location map

✓ Detailed site map

✓ Groundwater flow/isoconcentration maps

✓ Geologic cross sections

✓ Latest table(s) of analytical results (soil results included only if soil deed restriction is incorporated into groundwater use restriction document)

✓ Closure letter(s)

WISCONSIN
DEPT. OF NATURAL RESOURCES

State of Wisconsin \ DEPARTMENT OF NATURAL RESOURCES

Tommy G. Thompson, Governor
George E. Meyer, Secretary
Scott A. Humrickhouse, Regional Director

Wausau Office
5301 Rib Mountain Drive
Wausau, Wisconsin 54401
Telephone 715-359-4522
FAX 715-355-5253

November 15, 2000

BRRTS #03-50-000508

FILE COPY

MR GARY FOOTE
WISCONSIN LIONS FOUNDATION
3834 COUNTY ROAD A
ROSHOLT WI 54473

Subject: Case Closure, Wisconsin Lions Camp, Rosholt, Wisconsin

Dear Mr. Foote:

Based on your submittal of the recorded deed restriction and Lampert-Lee & Associate's August 2, 2000 submittal, you have met the conditions for closure. On April 17, 2000 we sent you a conditional closure letter for the your site. As conditions of closure you needed to abandon the monitoring wells and system at the site and record a groundwater use restriction and deed restriction for residual soil contamination.

Since you have met the conditions of closure, we consider your case closed with no further action at this time. We appreciate the efforts you have taken to address the contamination at this site. If you have any questions regarding this letter, please contact me at 715/359-6514.

Sincerely,

Lisa Gutknecht

Lisa Gutknecht - Project Manager
Remediation & Redevelopment Program

c: Bill Evans, Eau Claire
Fred Bailey, Wisconsin Rapids
Jim Lindemann, Lampert-Lee & Associates

WISCONSIN
DEPT. OF NATURAL RESOURCES

State of Wisconsin \ DEPARTMENT OF NATURAL RESOURCES

Tommy G. Thompson, Governor
George E. Meyer, Secretary
Scott A. Humrickhouse, Regional Director

Wausau Office
5301 Rib Mountain Drive
Wausau, Wisconsin 54401
Telephone 715-359-4522
FAX 715-355-5253

April 17, 2000

BRRTS #03-50-000508

FILE COPY

MR GARY FOOTE
WISCONSIN LIONS FOUNDATION
3834 COUNTY HIGHWAY A
ROSHOLT WI 54473

Subject: Case Closure, Wisconsin Lions Camp, 3834 CTH A, Rosholt, Wisconsin

Dear Mr. Foote:

On October 14, 1999, the R & R Auto case was reviewed by the West Central Regional Close Out Committee for a determination as to whether or not the case qualified for close out under ch. NR 726, Wis. Adm. Code. Based on the information provided the contamination on the site appears to have been remediated to the extent practicable under site conditions. Your case will be granted closure under s.NR726.05, Wisconsin Administrative Code when the following conditions have been met.

MONITORING WELL ABANDONMENT The monitoring wells at the site must be properly abandoned in compliance with s.NR141.25 Wis. Adm. Code. Documentation substantiating proper abandonment (Form 3300-5W) should be forwarded to me at the above address.

SYSTEM ABANDONMENT The soil vapor extraction and groundwater recovery systems must be abandoned in compliance with all applicable codes. Please provide documentation stating the date and method(s) used to abandon the systems, and any other required documentation.

GROUNDWATER USE RESTRICTION A groundwater use restriction which meets the requirements of s.NR 726.05(8)(am), Wis. Adm. Code, must be provided to the Department for approval along with a **copy of the deed** for the affected property. You may apply the restriction to a one to two acre portion of your camp. Upon approval from the Department, the restrictions must be registered with the County Registrar of Deeds within 30 days. Once the Department has received documentation that the restrictions have been recorded and all other conditions for closure have been met, the case will be considered closed. A copy of the groundwater use restriction is attached.

NOTICE OF REMAINING SOIL CONTAMINATION Residual soil contamination may remain beneath the building immediately north of the former tank location If site conditions change in the future and this residual contaminated soil is excavated, it must be analyzed for proper handling and disposal.

This case may be reopened pursuant to s. NR726.05(2)(b)2-5 or NR726.09 Wisconsin Administrative Code, if additional information regarding site conditions indicates that natural attenuation is no longer an effective remedial action; or if contamination on the site poses a threat to public health, safety, or welfare of the environment.

If you have additional relevant information which was not formerly provided to the Department, and which you feel would significantly impact the Department's closure decision, you may submit that information for our re-evaluation of case closure. I appreciate the actions you and your consultant have undertaken to restore the environment. If you have any questions, please feel free to call me at 715/359-6514.

Sincerely,

Lisa Gutknecht - Project Manager
Remediation & Redevelopment Program

Enclosure

c: Bill Evans, Eau Claire
Dale Ziege, RR/3 – Madison
Fred Bailey, Drinking Water Program, Wisconsin Rapids
Jim Lindemann, Lampert Lee Associates

579786

Document Number

DEED RESTRICTION & GROUNDWATER USE RESTRICTION

REGISTER'S OFFICE
PORTAGE COUNTY, WI
RECEIVED FOR RECORD } SS

OCT 17 2000
TIME: 1:25 P M
CYNTHIA A. WILLIAMS REGISTER OF DEEDS
pd 16-

Recording Area

The Wisconsin Lions Foundation, Inc.
3834 County Highway A
Rosholt, WI 54473

002 - 25 - 1016 - 04

Parcel Identification Number (PIN)

Declaration of Restrictions

In Re: The North One-half (N1/2) of the Northwest Quarter (NW1/4) of the Northeast Quarter (NE1/4) of Section Sixteen (16), in Township Twenty-five (25) North, of Range Ten (10) East; the South East quarter of the South West Quarter of Section numbered Nine (9); The South one-half of the North West Quarter of the North East Quarter; the North East Quarter of the North East Quarter; The South one-half of the North East Quarter, and the North East Quarter of the North West Quarter, of Section numbered Sixteen (16), all in Township numbered Twenty-five (25) North, of Range numbered Ten (10) East, Except the right of way of the Chicago and Northwestern Railway Company, all lying and being in the County of Portage, State of Wisconsin.

STATE OF WISCONSIN)
) ss
COUNTY OF PORTAGE)

WHEREAS, The Wisconsin Lions Foundation Inc. is the owner of the above-described property.

WHEREAS, one or more gasoline discharges have occurred on this property. Benzene, naphthalene, xylene, trimethylbenzene, toluene and lead contaminated groundwater above ch. NR 140, Wis. Adm. Code enforcement standards existed on this property at the following location(s), as shown on the attached groundwater use restriction area map, Dwg No. A-7489-WA, at the following concentration(s) on November 10, 1999:

	Benzene (ug/l)	Naphthalene (ug/l)	Total Xylene (ug/l)	Toluene (ug/l)	Total Trimethyl-benzene (ug/l)	Lead (ug/l)
MW-1	<25	270	5300	1600	1040	220
MW-2	220	42				
MW-3	<25	270	2530		1050	
MW-7	21					
MW-8	9.2					
MW-13	5.6					

Soil contamination may exist on the property at the following location: beneath the southeast corner of the shop building, north of the former 250 gallon UST as shown on the attached groundwater use restriction area map, Dwg No. A-7489-WA.

WHEREAS, it is the desire and intention of the property owner to impose on the property restrictions which will make it unnecessary to conduct further groundwater or soil remediation activities on the property at the present time.

WHEREAS, natural attenuation has been approved by the Department of Natural Resources to remediate groundwater contamination exceeding ch. NR 140, Wis. Adm. Code groundwater standards within the boundaries of this property.

WHEREAS, construction of wells where the water quality does not comply with drinking water standards in ch. NR 809, Wis. Adm. Code is restricted by ch. NR 811, Wis. Adm. Code and ch. NR 812, Wis. Adm. Code. Special well construction standards or water treatment requirements, or both, or well construction prohibitions may apply.

NOW THEREFORE, the owner hereby declares that the property described in paragraph (1) below is held and shall be held, conveyed or encumbered, leased, rented, used, occupied and improved subject to the limitations and restrictions in paragraphs (2), (3) and (4) below:

(1) Commencing at the Harrison cast iron monument on the East quarter corner of section 16; Thence N02°49'47"E along the East line of section 16, 368.66 feet; Thence N87°45'35"W, 212.67 feet to the Point of Beginning of the following description; Thence S02°49'47"E, 657.74 feet; Thence N87°45'35"W, 364.87 feet; Thence N02°49'47"E, 655.20 feet; Thence S87°45'35"E, 300.00 feet to the Point of Beginning, containing 217,800 square feet or 5.000 acres.

(2) Anyone who proposes to construct or reconstruct a well on this property is required to contact the Department of Natural Resources' Bureau of Drinking Water and Groundwater, or its successor agency, to determine what specific requirements are applicable, prior to constructing or reconstructing a well on this property. No well may be constructed on this property unless applicable requirements are met.

(3) If construction is proposed on this property that will require dewatering, or if groundwater is to be otherwise extracted from this property, while this groundwater use restriction is in effect, the groundwater shall be sampled and analyzed for contaminants that were previously detected on the property and any extracted groundwater shall be managed in compliance with applicable statutes and rules.

(4) Structural impediments existing at the time of clean-up include one shop building, as shown on the attached Dwg No. A-7489-WA, which made complete remediation of the soil contamination on this property impracticable. If the

579786

structural impediments on this property that are described above are removed, the property owner shall conduct an investigation of the degree and extent of gasoline contamination. To the extent that contamination is found at that time, the Wisconsin Department of Natural Resources shall be immediately notified and the contamination shall be properly remediated in accordance with applicable statutes and rules. If the currently inaccessible contaminated soil that remains on the property is excavated in the future, it will have to be sampled and analyzed and the treatment or disposal of the soil as a solid or hazardous waste may be necessary.

This restriction is hereby declared to be a covenant running with the land and shall be fully binding upon all persons acquiring the above-described property whether by descent, devise, purchase or otherwise. This restriction benefits and is enforceable by the Wisconsin Department of Natural Resources, its successors or assigns. The Department, its successors or assigns, may initiate proceedings at law or in equity against any person or persons who violate or are proposing to violate this covenant, to prevent the proposed violation or to recover damages for such violation.

Any person who is or becomes owner of the property described above may request that the Wisconsin Department of Natural Resources or its successor issue a determination that one or more of the restrictions set forth in this covenant is no longer required. Upon the receipt of such a request, the Wisconsin Department of Natural Resources shall determine whether or not the restrictions contained herein can be extinguished. If the Department determines that the restrictions can be extinguished, an affidavit, attached to a copy of the Department's written determination, may be recorded to give notice that this deed restriction, or portions of this deed restriction, are no longer binding.

By signing this document, Gary Foote asserts that he is duly authorized to sign this document on behalf of The Wisconsin Lions Foundation, Inc.

IN WITNESS WHEREOF, the owner of the property has executed this Declaration of Restrictions, this 10th day of October, 2000.

Signature: [signature]
Printed Name: Gary L. Foote
Title: Executive Administrator

Subscribed and sworn to before me
this 10th day of October, 2000

[signature]
Notary Public, State of Wis
My commission 10-7-01

This document was drafted by Lampert - Lee & Associates based on comments from the Wisconsin Department of Natural Resources.

579786

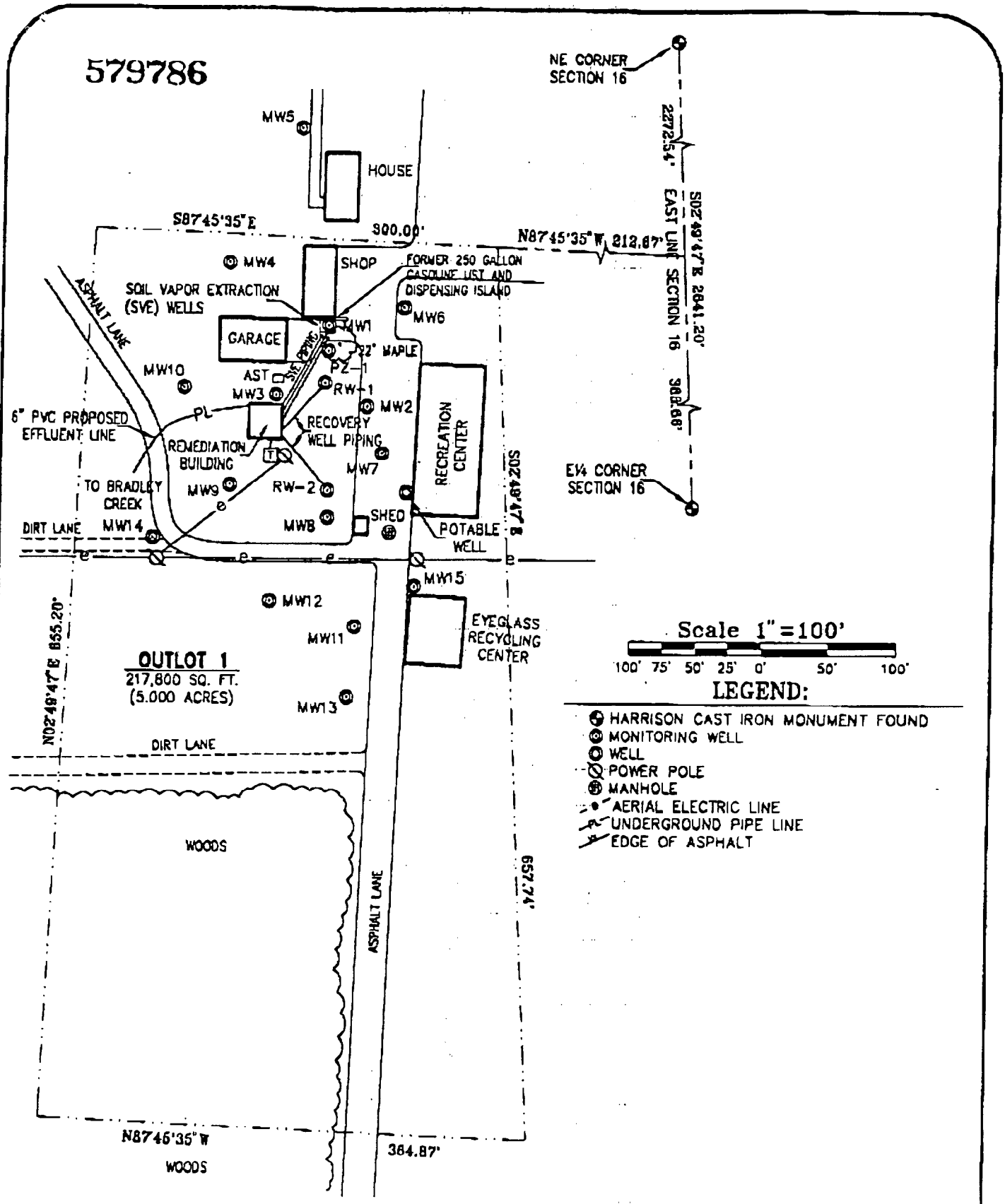

J.A.B.—Oct 03, 2000, 16:04:53

ESP GROUP, INC.
LAMPERT-LEE & ASSOCIATES

WISCONSIN LIONS CAMP
GROUNDWATER USE RESTRICTION AREA

N

DATE:	AUGUST 11, 2000
LLA #	95-342
DRAWN BY:	JIM BRASEL
REVIEWED BY:	J. LINDEMANN
DWG. NO.	A-7489-WA

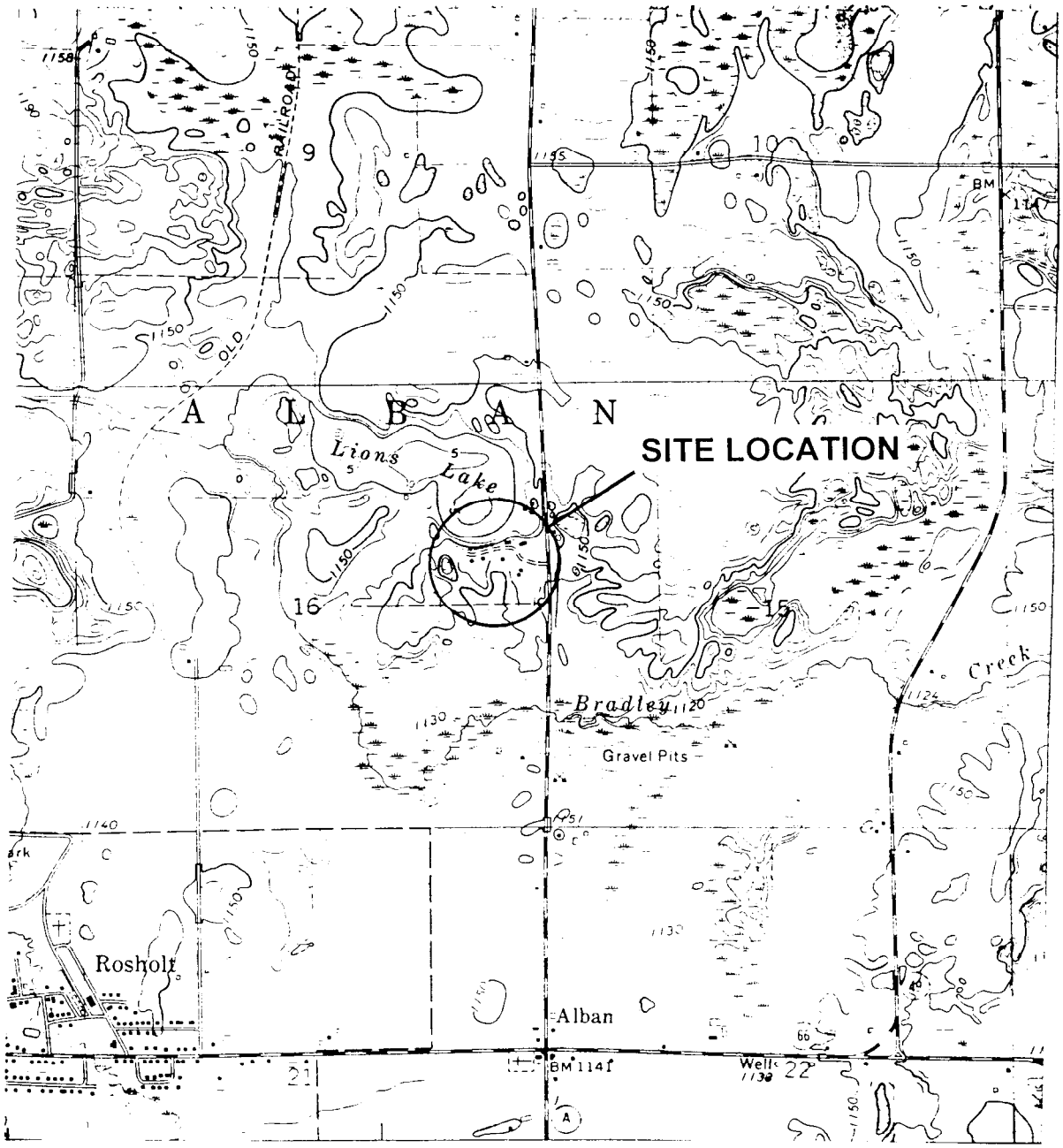

SCALE 1:24 000

1 ½ 0 1 MILE

1000 0 1000 2000 3000 4000 5000 6000 7000 FEET

1 .5 0 1 KILOMETER

CONTOUR INTERVAL 10 FEET
DATUM IS MEAN SEA LEVEL

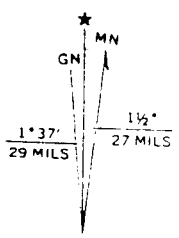

QUADRANGLE LOCATION

Wisconsin Lions Camp
SITE LOCATION

ROSHOLT, WIS.
NE 4 ROSHOLT 15' QUADRANGLE
N4437.5—W8915/7.5

1969

AMS 3173 III NE-SERIES V861

Lamperti, Lee & Associates

WATER SAMPLING RESULTS
MONITORING WELL NO. 1
Wisconsin Lions Camp UST

Collection Date	Enforcement Standard	Preventive Action Limit	10/9/91	12/27/95	4/10/96	7/24/96	11/18/96	6/2/97	9/9/97	12/23/97	4/8/98	6/2/98	11/4/98	3/31/99	11/10/99
	mg/l	mg/l	mg/l	mg/l	mg/l	mg/l	mg/l	mg/l	mg/l	mg/l	mg/l	mg/l	mg/l	mg/l	mg/l
GRO (Gasoline Range Organics)	-	-	3,900	53	37	46	47	na	10	17	24.4	9.23	5.48	12	15
	(ug/l)	(ug/l)	ug/l	ug/l	ug/l	ug/l	ug/l	ug/l	ug/l	ug/l	ug/l	ug/l	(ug/l)	(ug/l)	(ug/l)
Lead	15	1.5	<50	100	na	na	na	65	10	na	48.4	9.65	33.6	110	220
Benzene	5	0.5	210,000	880	430	700	400	450	60	58	63.3	<50	8.15	<26>	<25
Ethylbenzene	700	140	81,000	1800	1300	1300	1400	1100	350	440	639	284	153	330	650
Methylene Chloride	5	0.5	na	<19	na	na	na	na	na	na	na	na	na	na	na
Napthalene	40	8	na	710	na	700	770	930	260	330	456	112	110	<70>	270
n-Propylbenzene	-	-	na	250	na	na	na	na	na	na	na	na	na	na	na
ortho-Xylene/Styrene	620 (2)	124 (2)	51,000(2)	6800	4000	6100	4800	5700	960	1400	2150	974	509	930	1800
Toluene	343	68.6	480,000	16000	6400	11000	7900	9000	1800	2100	3110	1450	586	1000	1600
1,2,4-Trimethylbenzene	480(1)	96(1)	180,000	3000	2900	3100	3700	3500	740	1200	2100	805	522	680	810
1,3,5 Trimethylbenzene	480(1)	96(1)	110,000	690	710	780	960	930	220	340	648	204	143	240	230
M/P-xylene	620 (2)	124 (2)	51,000(2)	18000	8900	13000	10000	12000	2000	3000	4120	2220	1050	1800	3500
MTBE	60	12	<100	<26	<55	<28	<50	<26	<2.0	<4.0	<50	<100	<10	<24	<24

*mg/l - milligrams/liter (ppm)
**ug/l - micrograms/liter (ppb)
na = not analyzed
(1) = Total Trimethylbenzene
(2) = Total Xylene
= detected above the enforcement standard

WATER SAMPLING RESULTS
MONITORING WELL NO. 2
Wisconsin Lions Camp UST

Collection Date	Enforcement Standard	Preventive Action Limit	1/15/96	4/10/96	7/24/96	11/18/96	6/2/97	9/9/97	12/23/97	4/8/98	6/2/98	11/4/98	3/31/99	11/10/99
	mg/l	mg/l	mg/l	mg/l	mg/l	mg/l	mg/l	mg/l	mg/l	mg/l	mg/l	mg/l	mg/l	mg/l
GRO (Gasoline Range Organics)	-	-	6.8	**4.1**	**0.55**	**2.3**	na	**0.52**	**2.7**	**2.35**	**2.63**	**0.639**	**0.92**	**1.7**
	(ug/l)	(ug/l)	(ug/l)	(ug/l)	(ug/l)	(ug/l)	(ug/l)	(ug/l)	(ug/l)	ug/l	ug/l	(ug/l)	(ug/l)	(ug/l)
Lead	15	1.5	27	na	na	na	**10**	2.7	na	**4.5**	**3.95**	**4.36**	**8.4**	**8.5**
Benzene	5	0.5	590	**640**	**50**	**380**	**210**	**99**	**440**	**488**	**590**	**109**	**69**	**220**
Ethylbenzene	700	140	140	**62**	**18**	**98**	**99**	**28**	**130**	**122**	**159**	**30.9**	**50**	**57**
Napthalene	40	8	<56	na	**41**	**83**	**90**	**20**	**110**	**75.8**	**118**	**49.1**	**<3.4>**	**42**
ortho-Xylene/Styrene	620 (2)	124 (2)	380	**310**	**4.7**	**77**	**110**	**2.5**	**38**	**54.7**	**50.37**	**6.14**	**37**	**93**
Toluene	343	68.6	**1100**	**330**	**8.2**	**140**	**170**	**58**	**240**	**380**	**261**	**19.7**	**24**	**280**
1.2.4-Trimethylbenzene	480(1)	96(1)	250	**200**	**8.8**	**97**	**150**	**9**	**72**	**61.1**	**112**	**14.0**	**35**	**68**
1.3.5 Trimethylbenzene	480(1)	96(1)	100	**81**	**20**	**45**	**100**	**8.9**	**53**	**44.5**	**85.7**	**21.8**	**30**	**40**
M/P-xylene	620 (2)	124 (2)	**1000**	**1000**	**70**	**330**	**330**	**60**	**230**	**211**	**290**	**42.0**	**63**	**270**
tert-Butylmethyl ether	60	12	<26	<5.5	<1.4	**2.5**	<1.3	**0.67**	<0.80	<5.0	<10	<5	<0.94	<2.4

*mg/l - milligrams/liter (ppm)
**ug/l - micrograms/liter (ppb)
na = not analyzed
(1) = Total Trimethylbenzene
(2) = Total Xylene
= detected above the enforcement standard

WATER SAMPLING RESULTS
MONITORING WELL NO. 3
Wisconsin Lions Camp UST

Collection Date	Enforcement Standard	Preventive Action Limit	1/15/96	4/10/96	7/24/96	11/18/96	6/2/97	9/9/97	12/23/97	4/8/98	6/2/98	11/4/98	3/31/99	11/10/99
	mg/l	mg/l	mg/l	mg/l	mg/l	mg/l	mg/l	mg/l	mg/l	mg/l	mg/l	mg/l	mg/l	mg/l
GRO (Gasoline Range Organics)	-	-	**40**	**44**	**42**	**68**	na	**18**	**13**	**6.35**	**10.3**	**7.76**	**6.6**	**11**
	(ug/l)	(ug/l)	ug/l	ug/l	ug/l	ug/l	ug/l	ug/l	ug/l	ug/l	ug/l	(ug/l)	(ug/l)	(ug/l)
Lead	15	1.5	**79**	na	na	na	**120**	**76**	na	**14.8**	**4.97**	**7.56**	**9.2**	**7.2**
Benzene	5	0.5	**2000**	**1900**	**1300**	**5600**	**2800**	**76**	**93**	**47.3**	<10	**5.89**	<25	<25
Ethylbenzene	700	140	**1500**	**1800**	**1100**	**1700**	**1700**	**790**	**420**	**245**	**525**	**322**	**250**	**510**
Napthalene	40	8	**600**	na	**700**	**760**	**790**	**440**	**270**	**129**	**159**	**236**	**190**	**270**
n-Propylbenzene	-	-	**170**	na	na	na	na	na	na	na	na	na	na	
ortho-Xylene/Styrene	620 (2)	124 (2)	**2800**	**4100**	**4900**	**5400**	**3700**	**2300**	**950**	**522**	**1570**	**452**	**310**	**430**
Toluene	343	68.6	**9100**	**10000**	**12000**	**19000**	**12000**	**1700**	**840**	**383**	**881**	**143**	**120**	**330**
1,2,4-Trimethylbenzene	480(1)	96(1)	**2100**	**2500**	**2700**	**2700**	**2400**	**1500**	**1000**	**470**	**1030**	**852**	<26	**720**
1,3,5 Trimethylbenzene	480(1)	96(1)	**720**	**620**	**740**	**720**	**740**	**410**	**310**	**221**	**262**	**344**	**260**	**330**
M/P-xylene	620 (2)	124 (2)	**9300**	**11000**	**10000**	**12000**	**10000**	**4.9**	**2700**	**1340**	**3260**	**1390**	**980**	**2100**
tert-Butylmethyl ether	60	12	<26	<55	<14	<130	<53	<4.0	<2.0	<20	<20	<10	<24	<24

*mg/l - milligrams/liter (ppm)
**ug/l - micrograms/liter (ppb)
na = not analyzed
(1) = Total Trimethylbenzene
(2) = Total Xylene
= detected above the enforcement standard

WATER SAMPLING RESULTS
MONITORING WELL NO. 4
Wisconsin Lions Camp UST

Collection Date	Enforcement Standard	Preventive Action Limit	1/15/96	6/2/97	6/2/98	11/4/98	3/31/99	11/10/99
	mg/l	mg/l	mg/l	mg/l	mg/l	mg/l	mg/l	mg/l
GRO (Gasoline Range Organics)	-	-	**0.014**	na	<0.050	<0.050	<0.015	<0.015
	(ug/l)	(ug/l)	(ug/l)	(ug/l)	(ug/l)	(ug/l)	(ug/l)	(ug/l)
Lead	15	1.5	**12**	**4.3**	<1.0	<1.0	<1.4	<1.4
Benzene	5	0.5	<0.11	<0.41	<0.5	<0.5	<0.50	<0.50
Ethylbenzene	700	140	<.15	<0.23	<1.0	<1..0	<0.55	<0.55
Napthalene	40	8	<.56	<0.66	<1.0	<1.0	<0.52	<0.52
ortho-Xylene/Styrene	620 (2)	124 (2)	**0.87**	<0.28	<1.0	<1.0	<0.50	<0.50
Toluene	343	68.6	<.21	<0.28	<1.0	<1.0	<0.52	<0.52
1.2.4-Trimethylbenzene	480(1)	96(1)	**0.73**	<0.30	<1.0	<1.0	<0.55	<0.55
1.3.5-Trimethylbenzene	480(1)	96(1)	<.24	<0.25	<1.0	<1.0	<0.52	<0.52
M/P-xylene	620 (2)	124 (2)	**3.3**	<0.51	<1.0	<1.0	<1.0	**<1.7>**
tert-Butylmethyl ether	60	12	<.26	<0.53	<1.0	<1.0	<0.47	<0.47

*mg/l - milligrams/liter (ppm)
**ug/l - micrograms/liter (ppb)
na = not analyzed
(1) = Total Trimethylbenzene
(2) = Total Xylene
= detected above the enforcement standard

WATER SAMPLING RESULTS
MONITORING WELL NO. 5
Wisconsin Lions Camp UST

Collection Date	Enforcement Standard	Preventive Action Limit	1/15/96	4/10/96	6/2/97	6/2/98	11/4/98	3/31/99	11/10/99
	mg/l	mg/l	mg/l	mg/l	mg/l	mg/l	mg/l	mg/l	mg/l
GRO (Gasoline Range Organics)	-	-	**0.016**	<0.01	na	<0.050	<0.050	<0.015	<0.015
	(ug/l)	(ug/l)	(ug/l)	(ug/l)	(ug/l)	(ug/l)	(ug/l)	(ug/l)	(ug/l)
Lead	15	1.5	**53**	na	**6.1**	na	<1.0	<1.4	<1.4
Benzene	5	0.5	<0.11	<0.32	<0.41	<0.5	<0.5	<0.50	<0.50
Ethylbenzene	700	140	**4.8**	<0.34	<0.23	<1.0	<1.0	<0.55	<0.55
Napthalene	40	8	**0.58**		<0.66	<1.0	<1.0	<0.52	<0.52
ortho-Xylene/Styrene	620 (2)	124 (2)	<.46	<0.29	<0.28	<1.0	<1.0	<0.50	<0.50
Toluene	343	68.6	<.21	<0.27	**0.46**	<1.0	<1.0	<0.52	<0.52
1.2.4-Trimethylbenzene	480(1)	96(1)	<.36	<0.38	<0.30	<1.0	<1.0	<0.55	<0.55
1.3.5 Trimethylbenzene	480(1)	96(1)	<.24	<0.25	<0.25	<1.0	<1.0	<0.52	<0.52
M/P-xylene	620 (2)	124 (2)	**1.3**	<0.59	<0.51	<1.0	<1.0	<1.0	**<2.8>**
tert-Butylmethyl ether	60	12	<.26	<0.28	<0.53	<1.0	<1.0	<0.47	<0.47

*mg/l - milligrams/liter (ppm)
**ug/l - micrograms/liter (ppb)
na = not analyzed
(1) = Total Trimethylbenzene
(2) = Total Xylene
= detected above the enforcement standard

WATER SAMPLING RESULTS
MONITORING WELL NO. 6
Wisconsin Lions Camp UST

Collection Date	Enforcement Standard	Preventive Action Limit	1/15/96	4/10/96	6/2/97	6/2/98	11/4/98	3/31/99	11/10/99
	mg/l	mg/l	mg/l	mg/l	mg/l	mg/l	mg/l	mg/l	mg/l
GRO (Gasoline Range Organics)	-	-	**0.079**	<0.01	na	<0.050	<0.050	<0.015	<0.015
	(ug/l)	(ug/l)	(ug/l)	(ug/l)	(ug/l)	(ug/l)	(ug/l)	(ug/l)	(ug/l)
Lead	15	1.5	**19**	na	**33**	<1.0	<1.0	<1.4	<1.4
Benzene	5	0.5	<0.11	<0.32	<0.41	<0.5	<0.5	<0.50	<0.50
Ethylbenzene	700	140	**4.0**	<0.34	<0.23	<1.0	<1.0	<0.55	<0.55
Napthalene	40	8	**2.1**	na	<0.66	<1.0	<1.0	<0.52	<0.52
ortho-Xylene/Styrene	620 (2)	124 (2)	**4.7**	<0.29	<0.28	<1.0	<1.0	<0.50	<0.50
Toluene	343	68.6	<.21	<0.27	<0.28	<1.0	<1.0	<0.52	<0.52
1.2.4-Trimethylbenzene	480(1)	96(1)	**2.8**	**0.54**	<0.30	<1.0	<1.0	<0.55	<0.55
1.3.5 Trimethylbenzene	480(1)	96(1)	<.24	<0.25	<0.25	<1.0	<1.0	<0.52	<0.52
M/P-xylene	620 (2)	124 (2)	**18**	<0.59	<0.51	<1.0	<1.0	<1.0	**<1.7>**
tert-Butylmethyl ether	60	12	<.26	<0.28	<0.53	<1.0	<1.0	<0.47	<0.47

*mg/l - milligrams/liter (ppm)
**ug/l - micrograms/liter (ppb)
na = not analyzed
(1) = Total Trimethylbenzene
(2) = Total Xylene
= detected above the enforcement standard

WATER SAMPLING RESULTS
MONITORING WELL NO. 7
Wisconsin Lions Camp UST

Collection Date	Enforcement Standard	Preventive Action Limit	3/14/96	7/24/96	11/18/96	6/2/97	9/9/97	12/23/97	4/8/98	6/2/98	11/4/98	3/31/99	11/10/99
	mg/l	mg/l	mg/l	mg/l	mg/l	mg/l	mg/l	mg/l	mg/l	mg/l	mg/l	mg/l	mg/l
GRO (Gasoline Range Organics)	-	-	**0.17**	<0.010	**0.18**	na	**0.11**	**0.077**	**0.060**	**0.070**	**0.104**	**0.077**	**0.078**
	(ug/l)	(ug/l)	ug/l	ug/l	ug/l	ug/l	ug/l	ug/l	ug/l	ug/l	(ug/l)	(ug/l)	(ug/l)
Lead	15	1.5	**4.5**	na	na	**2.0**	**7.4**	na	**7.5**	<1.0	<1.0	<1.4	<1.4
Benzene	5	0.5	**16**	**0.88**	**51**	**30**	**69**	**37**	**18.8**	**33.1**	**43.8**	**44**	**21**
n-Butylbenzene	-	-	**1.6**	na	na	na	na	na	na	na	na	na	na
Ethylbenzene	700	140	<0.28	<0.34	**2.5**	**0.28**	<0.29	<0.29	<1.0	<1.0	<1.0	<0.55	<0.55
p-Isopropyltoluene	-	-	**2.2**	na	na	na	na	na	na	na	na	na	na
Napthalene	40	8	**6.7**	<0.44	<2.0	**0.85**	<0.81	<0.81	<1.0	<1.0	<1.0	<0.52	<0.52
ortho-Xylene/Styrene	620 (2)	124 (2)	<0.45	<0.29	**6.1**	**0.4**	**0.32**	**0.27**	<1.0	<1.0	<1.0	<0.50	<0.50
Toluene	343	68.6	<0.18	<0.27	**2.6**	**0.64**	<0.36	<0.36	**1.45**	<1.0	<1.0	**<0.58>**	<0.52
1.2.4-Trimethylbenzene	480(1)	96(1)	<0.22	<0.38	**3.9**	**1.0**	**0.49**	**0.53**	<1.0	<1.0	<1.0	**<0.87>**	**<1.4>**
1.3.5 Trimethylbenzene	480(1)	96(1)	**1.5**	<0.25	**4.3**	**5.8**	**2.7**	**2.6**	**1.70**	**3.20**	**6.08**	**3.2**	**8.7**
M/P-xylene	620 (2)	124 (2)	**3.9**	<0.59	**23**	**12**	**6.9**	**7.6**	**4.07**	**2.83**	**2.15**	<1.0	**<2.8>**
tert-Butylmethyl ether	60	12	<0.28	<0.28	<1.0	**1.8**	**3.4**	**2.2**	<1.0	<1.0	**4.17**	**2.5**	**<0.47**

*mg/l - milligrams/liter (ppm)
**ug/l - micrograms/liter (ppb)
na = not analyzed
(1) = Total Trimethylbenzene
(2) = Total Xylene
= detected above the enforcement standard

WATER SAMPLING RESULTS
MONITORING WELL NO. 8
Wisconsin Lions Camp UST

Collection Date	Enforcement Standard	Preventive Action Limit	3/14/96	7/24/96	11/18/96	6/2/97	9/9/97	12/23/97	4/8/98	6/2/98	11/4/98	3/31/99	11/10/99
	mg/l	mg/l	mg/l	mg/l	mg/l	mg/l	mg/l	mg/l	mg/l	mg/l	mg/l	mg/l	mg/l
GRO (Gasoline Range Organics)	-	-	**17**	**0.84**	**13**	na	**2.3**	**3.9**	**2.05**	**1.66**	**0.526**	**2.2**	**0.41**
	(ug/l)	(ug/l)	(ug/l)	(ug/l)	(ug/l)	(ug/l)	(ug/l)	(ug/l)	(ug/l)	(ug/l)	(ug/l)	(ug/l)	(ug/l)
Lead	15	1.5	**29**	na	na	**8.0**	**2.4**	na	**2.0**	**1.8**	<1.0	**<4.2>**	**<1.4**
Benzene	5	0.5	**1700**	**56**	**1100**	**980**	**93**	**58**	**107**	**20.4**	**44**	**57**	**9.2**
Ethylbenzene	700	140	**1200**	**62**	**900**	**910**	**160**	**320**	**268**	**200**	**31.5**	**110**	**24**
Isopropylbenzene	-	-	**50**	na	na	na	na	na	na	na	na	na	na
Napthalene	40	8	**390**	**33**	**330**	**440**	**190**	**200**	**141**	**102**	**28.7**	**<15>**	**20**
n-Propylbenzene	-	-	**120**	na	na	na	na	na	na	na	na	na	na
ortho-Xylene/Styrene	620 (2)	124 (2)	<22	<2.9	**84**	**27**	**4.6**	**51**	**11.2**	<5.0	**4.87**	<5.0	<1.0
Toluene	343	68.6	**3100**	**230**	**2900**	**2100**	**100**	**130**	**31.4**	**97.4**	**9.53**	**<13>**	**5.2**
1.2.4-Trimethylbenzene	480(1)	96(1)	**100**	**7.2**	**83**	**35**	**13**	**30**	**33.5**	**5.91**	**8.45**	**<12>**	**<3.5>**
1.3.5 Trimethylbenzene	480(1)	96(1)	**450**	**26**	**330**	**350**	**150**	**190**	**85.7**	**186**	**46.6**	**120**	**27**
M/P-xylene	620 (2)	124 (2)	**4600**	**290**	**2300**	**2000**	**300**	**380**	**218**	**406**	**56.8**	**120**	**14**
tert-Butylmethyl ether	60	12	<14	<2.8	<20	<11	<0.50	<0.40	<10	<5.0	<1.0	<4.7	<0.94

*mg/l - milligrams/liter (ppm)
**ug/l - micrograms/liter (ppb)
na = not analyzed
(1) = Total Trimethylbenzene
(2) = Total Xylene
= detected above the enforcement standard

WATER SAMPLING RESULTS
MONITORING WELL NO. 9
Wisconsin Lions Camp UST

Collection Date	Enforcement Standard	Preventive Action Limit	3/14/96	7/24/96	11/18/96	6/2/97	9/9/97	12/23/97	4/8/98	6/2/98	11/4/98	3/31/99	11/10/99
	mg/l	mg/l	mg/l	mg/l	mg/l	mg/l	mg/l	mg/l	mg/l	mg/l	mg/l	mg/l	mg/l
GRO (Gasoline Range Organics)	-	-	**2.3**	**0.27**	1.3	na	**0.051**	<0.050	<0.050	<0.050	<0.050	<0.015	<0.015
	(ug/l)	(ug/l)	ug/l	ug/l	ug/l	ug/l	ug/l	ug/l	ug/l	ug/l	(ug/l)	(ug/l)	(ug/l)
Lead	15	1.5	**5.5**	na	na	**5.6**	**4.9**	na	<1.0	**1.10**	<1.0	<1.4	<1.4
Benzene	5	0.5	**7.0**	**0.62**	**6.3**	<4.1	<0.16	<0.41	<0.5	<0.5	<0.5	<0.50	<0.50
n-Butylbenzene	-	-	**39**	na	na	na	na	na	na	na	na	na	na
sec-Butylbenzene	-	-	**1.9**	na	na	na	na	na	na	na	na	na	na
Ethylbenzene	700	140	**93**	**16**	**70**	**130**	**0.60**	<0.23	<1.0	<1.0	<1.0	**<0.63>**	<0.55
Isopropylbenzene	-	-	**8.7**	na	na	na	na	na	na	na	na	na	na
p-Isopropyltoluene	-	-	**1.4**	na	na	na	na	na	na	na	na	na	na
Napthalene	40	8	**69**	**10**	**50**	**78**	**4.1**	<0.66	<1.0	<1.0	<1.0	**<1.6>**	<0.52
n-Propylbenzene	-	-	**21**	na	na	na	na	na	na	na	na	na	na
ortho-Xylene/Styrene	620 (2)	124 (2)	**150**	**1.5**	**15**	**430**	**1.5**	<0.28	<1.0	<1.0	<1.0	<0.50	<0.50
Toluene	343	68.6	**120**	**10**	**71**	**75**	<0.36	<0.28	<1.0	<1.0	<1.0	<0.52	<0.52
1.2.4-Trimethylbenzene	480(1)	96(1)	**110**	**3.7**	**22**	**350**	**3.0**	<0.30	<1.0	<1.0	<1.0	**<0.86>**	<0.55
1.3.5 Trimethylbenzene	480(1)	96(1)	**79**	**14**	**52**	**160**	**5.8**	<0.25	<1.0	<1.0	<1.0	<0.52	<0.52
M/P-xylene	620 (2)	124 (2)	**690**	**88**	**330**	**1200**	**12**	<0.51	<1.0	<1.0	<1.0	<1.0	<1.0
tert-Butylmethyl ether	60	12	<0.28	<0.28	**1.5**	<5.3	<0.20	<0.53	<1.0	<1.0	<1.0	<0.47	<0.47

*mg/l - milligrams/liter (ppm)
**ug/l - micrograms/liter (ppb)
na = not analyzed
(1) = Total Trimethylbenzene
(2) = Total Xylene
= detected above the enforcement standard

WATER SAMPLING RESULTS
MONITORING WELL NO. 10
Wisconsin Lions Camp UST

Collection Date	Enforcement Standard	Preventive Action Limit	3/14/96	6/2/97	6/2/98	11/4/98	3/31/99	11/10/99
	mg/l	mg/l	mg/l	mg/l	mg/l	mg/l	mg/l	mg/l
GRO (Gasoline Range Organics)	-	-	<0.010	na	<0.050	<0.050	<0.015	<0.015
	(ug/l)	(ug/l)	(ug/l)	(ug/l)	(ug/l)	(ug/l)	(ug/l)	(ug/l)
Lead	15	1.5	**4.8**	<1.7	**1.87**	<1.0	<1.4	<1.4
Benzene	5	0.5	<0.23	<0.41	<0.5	<0.5	<0.50	<0.50
Ethylbenzene	700	140	<0.28	<0.23	<1.0	<1.0	<0.55	<0.55
Napthalene	40	8	<0.41	<0.66	<1.0	<1.0	<0.52	<0.52
ortho-Xylene/Styrene	620 (2)	124 (2)	<0.45	<0.28	<1.0	<1.0	<0.50	<0.50
Toluene	343	68.6	<0.18	<0.28	<1.0	<1.0	<0.52	<0.52
1.2.4-Trimethylbenzene	480(1)	96(1)	<0.22	<0.30	<1.0	<1.0	**<0.85>**	<0.55
1.3.5 Trimethylbenzene	480(1)	96(1)	<0.31	<0.25	<1.0	<1.0	**<0.84>**	<0.52
M/P-xylene	620 (2)	124 (2)	<0.36	<0.51	<1.0	<1.0	<1.0	<1.0
tert-Butylmethyl ether	60	12	<0.28	<0.53	<1.0	<1.0	<0.47	<0.47

*mg/l - milligrams/liter (ppm)
**ug/l - micrograms/liter (ppb)
na = not analyzed
(1) = Total Trimethylbenzene
(2) = Total Xylene
= detected above the enforcement standard

WATER SAMPLING RESULTS
MONITORING WELL NO. 11
Wisconsin Lions Camp UST

Collection Date	Enforcement Standard	Preventive Action Limit	3/14/96	11/18/96	6/2/97	9/9/97	12/23/97	4/8/98	6/2/98	11/4/98	3/31/99	11/10/99
	mg/l	mg/l	mg/l	mg/l	mg/l	mg/l	mg/l	mg/l	mg/l	mg/l	mg/l	mg/l
GRO (Gasoline Range Organics)	-	-	**0.31**	<0.050	na	<0.050	**0.18**	**0.19**	<0.050	<0.050	**<0.027>**	**<0.015>**
	(ug/l)	(ug/l)	ug/l	ug/l	ug/l	ug/l	ug/l	ug/l	ug/l	(ug/l)	(ug/l)	(ug/l)
Lead	15	1.5	**5.6**	na	**9.2**	**5.0**	na	<1.0	<1.0	<1.0	<1.4	<1.4
Benzene	5	0.5	**100**	**7.6**	**31**	**3.3**	**47**	**51.5**	**8.27**	**0.741**	**5.3**	**<1.5>**
n-Butylbenzene	-	-	**4.2**	na	na	na	na	na	na	na	na	na
1 2 Dibromoethane	0.05	0.005	**1.7**	na	na	na	na	na	na	na	na	na
Ethylbenzene	700	140	<0.28	<1.0	**0.24**	<0.29	<0.23	<1.0	<1.0	<1.0	<0.55	<0.55
Isopropylbenzene	-	-	**2.5**	na	na	na	na	na	na	na	na	na
Napthalene	40	8	**3.0**	<2.0	**0.76**	<0.81	**0.74**	**1.31**	<1.0	<1.0	<0.52	<0.52
ortho-Xylene/Styrene	620 (2)	124 (2)	<0.45	<1.0	<0.28	<0.21	<0.28	<1.0	<1.0	<1.0	<0.50	<0.50
Toluene	343	68.6	**19**	**1.1**	**1.4**	<0.36	**0.83**	**1.52**	<1.0	<1.0	<0.52	<0.52
1.2.4-Trimethylbenzene	480(1)	96(1)	**1.6**	<1.0	**1.6**	**0.32**	**2.8**	**2.41**	<1.0	<1.0	<0.55	<0.55
1.3.5 Trimethylbenzene	480(1)	96(1)	**13**	**2.6**	**23**	**2.2**	**30**	**29.6**	**6.08**	<1.0	<0.52	<0.52
M/P-xylene	620 (2)	124 (2)	**11**	**3.5**	**1.3**	<0.94	<0.51	<1.0	<1.0	<1.0	<1.0	<1.0
tert-Butylmethyl ether	60	12	<0.28	<1.0	<0.53	<0.20	<0.53	<1.0	<1.0	<1.0	<0.47	<0.47

*mg/l - milligrams/liter (ppm)
**ug/l - micrograms/liter (ppb)
na = not analyzed
(1) = Total Trimethylbenzene
(2) = Total Xylene
= detected above the enforcement standard

WATER SAMPLING RESULTS
MONITORING WELL NO. 12
Wisconsin Lions Camp UST

Collection Date	Enforcement Standard	Preventive Action Limit	3/14/96	6/2/97	9/9/97	12/23/97	4/8/98	6/2/98	11/4/98	3/31/99	11/10/99
	mg/l	mg/l	mg/l	mg/l	mg/l	mg/l	mg/l	mg/l	mg/l	mg/l	mg/l
GRO (Gasoline Range Organics)	-	-	**0.10**	na	**0.26**	<0.050	<0.050	<0.050	<0.050	<0.015	<0.015
	(ug/l)	(ug/l)	ug/l	ug/l	ug/l	ug/l	ug/l	ug/l	(ug/l)	(ug/l)	(ug/l)
Lead	15	1.5	**4.6**	<1.7	<1.7	na	<1.0	**1.28**	<1.0	<1.4	<1.4
Benzene	5	0.5	**0.94**	**2.0**	**2.8**	**0.53**	<0.5	<0.5	<0.5	<0.50	<0.50
n-Butylbenzene	-	-	**1.8**	na	na	na	na	na	na	na	na
Ethylbenzene	700	140	<0.28	**1.7**	3.4	<0.23	<1.0	<1.0	<1.0	<0.55	<0.55
Napthalene	40	8	**4.9**	**2.7**	**15**	**2.5**	<1.0	<1.0	<1.0	<0.52	<0.52
n-Propylbenzene	-	-	**1.0**	na	na	na	na	na	na	na	na
ortho-Xylene/Styrene	620 (2)	124 (2)	<0.45	**0.76**	**2.6**	<0.28	<1.0	<1.0	<1.0	<0.50	<0.50
Toluene	343	68.6	<0.18	**0.61**	**1.2**	<0.28	<1.0	<1.0	<1.0	<0.52	**<1.4>**
1.2.4-Trimethylbenzene	480(1)	96(1)	**8.8**	**3.4**	**5.8**	**0.95**	<1.0	<1.0	<1.0	<0.55	<0.55
1.3.5 Trimethylbenzene	480(1)	96(1)	**4.5**	**4.3**	**20**	**3.3**	<1.0	<1.0	<1.0	<0.52	<0.52
M/P-xylene	620 (2)	124 (2)	**14**	**18**	**64**	**8.2**	<1.0	<1.0	<1.0	<1.0	<1.0
tert-Butylmethyl ether	60	12	<0.28	<0.53	<0.20	<0.53	<1.0	<1.0	<1.0	<0.47	<0.47

*mg/l - milligrams/liter (ppm)
**ug/l - micrograms/liter (ppb)
na = not analyzed
(1) = Total Trimethylbenzene
(2) = Total Xylene
= detected above the enforcement standard

WATER SAMPLING RESULTS
MONITORING WELL NO. 13
Wisconsin Lions Camp UST

Collection Date	Enforcement Standard	Preventive Action Limit	5/3/96	7/24/96	6/2/97	4/8/98	6/2/98	11/4/98	3/31/99	11/10/99
	mg/l	mg/l	mg/l	mg/l	mg/l	mg/l	mg/l	mg/l	mg/l	mg/l
GRO (Gasoline Range Organics)	-	-	<0.010	<0.010	na	<0.050	<0.050	**0.124**	**<0.046>**	**<0.015**
	(ug/l)	(ug/l)	ug/l	ug/l	ug/l	ug/l	ug/l	(ug/l)	(ug/l)	(ug/l)
Lead	15	1.5		na	<1.7	<1.0	<1.0	**1.72**	<1.4	<1.4
Benzene	5	0.5	<0.11	<0.32	**0.42**	**1.20**	<0.5	**48.1**	**18**	**5.6**
Ethylbenzene	700	140	<0.15	<0.34	<0.23	<1.0	<1.0	<1.0	<0.55	<0.55
Napthalene	40	8	<0.56	<0.44	<0.66	<1.0	<1.0	**1.06**	**1.9**	<0.52
ortho-Xylene/Styrene	620 (2)	124 (2)	<0.46	<0.29	<0.28	<1.0	<1.0	<1.0	**<0.86>**	<0.50
Toluene	343	68.6	<0.21	<0.27	<0.28	<1.0	<1.0	**1.84**	**<0.84>**	<0.52
1.2.4-Trimethylbenzene	480(1)	96(1)	<0.36	<0.38	<0.30	<1.0	<1.0	**1.70**	<0.55	<0.55
1.3.5 Trimethylbenzene	480(1)	96(1)	<0.24	<0.25	<0.25	<1.0	<1.0	<1.0	<0.52	<0.52
M/P-xylene	620 (2)	124 (2)	<0.86	<0.59	<0.51	<1.0	<1.0	<1.0	**<2.1>**	<1.0
tert-Butylmethyl ether	60	12	<0.26	<0.28	<0.53	<1.0	<1.0	<1.0	<0.47	<0.47

*mg/l - milligrams/liter (ppm)
**ug/l - micrograms/liter (ppb)
na = not analyzed
(1) = Total Trimethylbenzene
(2) = Total Xylene
= detected above the enforcement standard

WATER SAMPLING RESULTS
MONITORING WELL NO. 14
Wisconsin Lions Camp UST

Collection Date	Enforcement Standard	Preventive Action Limit	5/3/96	7/24/96	6/2/97	6/2/98	11/4/98	3/31/99	11/10/99
	mg/l	mg/l	mg/l	mg/l	mg/l	mg/l	mg/l	mg/l	mg/l
GRO (Gasoline Range Organics)	-	-	<0.010	<0.010	na	<0.050	<0.050	**<0.017>**	**<0.015**
	(ug/l)	(ug/l)	(ug/l)	(ug/l)	(ug/l)	(ug/l)	(ug/l)	(ug/l)	(ug/l)
Lead	15	1.5	na	na	<1.7	<1.0	**1.21**	<1.4	<1.4
Benzene	5	0.5	<0.11	<0.32	<0.41	<0.5	<0.5	<0.50	<0.50
Ethylbenzene	700	140	<0.15	<0.34	<0.23	<1.0	<1.0	<0.55	<0.55
Napthalene	40	8	**0.93**	<0.44	<0.66	<1.0	<1.0	<0.52	<0.52
ortho-Xylene/Styrene	620 (2)	124 (2)	<0.46	<0.29	<0.28	<1.0	<1.0	**2.0**	<0.50
Toluene	343	68.6	<0.21	<0.27	<0.28	<1.0	<1.0	<0.52	<0.52
1.2.4-Trimethylbenzene	480(1)	96(1)	<0.36	<0.38	<0.30	<1.0	<1.0	<0.55	<0.55
1.3.5 Trimethylbenzene	480(1)	96(1)	<0.24	<0.25	<0.25	<1.0	<1.0	<0.52	<0.52
M/P-xylene	620 (2)	124 (2)	<0.86	<0.59	<0.51	<1.0	<1.0	<1.0	<1.0
tert-Butylmethyl ether	60	12	<0.26	<0.28	<0.53	<1.0	<1.0	<0.47	<0.47

*mg/l - milligrams/liter (ppm)
**ug/l - micrograms/liter (ppb)
na = not analyzed
(1) = Total Trimethylbenzene
(2) = Total Xylene
= detected above the enforcement standard

WATER SAMPLING RESULTS
MONITORING WELL NO. 15
Wisconsin Lions Camp UST

Collection Date	Enforcement Standard	Preventive Action Limit	5/3/96	7/24/96	6/2/97	6/2/98	11/4/98	3/31/99	11/10/99
	mg/l	mg/l	mg/l	mg/l	mg/l	mg/l	mg/l	mg/l	mg/l
GRO (Gasoline Range Organics)	-	-	<0.01	<0.010	na	<0.050	<0.050	<0.015	<0.015
	(ug/l)	(ug/l)	(ug/l)	(ug/l)	(ug/l)	(ug/l)	(ug/l)	(ug/l)	(ug/l)
Lead	15	1.5	na	na	<1.7	<1.0	**2.61**	<1.4	<1.4
Benzene	5	0.5	<0.11	<0.32	<0.41	<0.5	<0.5	<0.50	<0.50
Ethylbenzene	700	140	<0.15	<0.34	<0.23	<1.0	<1.0	<0.55	<0.55
Napthalene	40	8	<0.56	<0.44	<0.66	<1.0	<1.0	<0.52	<0.52
ortho-Xylene/Styrene	620 (2)	124 (2)	<0.46	<0.29	<0.28	<1.0	<1.0	**<0.80>**	<0.50
Toluene	343	68.6	<0.21	<0.27	<0.28	<1.0	<1.0	<0.52	<0.52
1.2.4-Trimethylbenzene	480(1)	96(1)	<0.36	<0.38	<0.30	<1.0	<1.0	<0.55	<0.55
1.3.5 Trimethylbenzene	480(1)	96(1)	<0.24	<0.25	<0.25	<1.0	<1.0	<0.52	<0.52
M/P-xylene	620 (2)	124 (2)	<0.86	<0.59	<0.51	<1.0	<1.0	<1.0	<1.0
tert-Butylmethyl ether	60	12	<0.26	<0.28	<0.53	<1.0	<1.0	<0.47	<0.47

*mg/l - milligrams/liter (ppm)
**ug/l - micrograms/liter (ppb)
na = not analyzed
(1) = Total Trimethylbenzene
(2) = Total Xylene
= detected above the enforcement standard

WATER SAMPLING RESULTS
PIEZOMETER NO.1
Wisconsin Lions Camp UST

Collection Date	Enforcement Standard	Preventive Action Limit	1/15/96	4/10/96	5/3/96	7/24/96	6/2/97	4/8/98	6/2/98	11/4/98	3/31/99	11/10/99
	mg/l	mg/l	mg/l	mg/l	mg/l	mg/l	mg/l	mg/l	mg/l	mg/l	mg/l	mg/l
GRO (Gasoline Range Organics)	-	-	3.7	0.019	na	<0.010	na	<0.050	<0.050	<0.050	<0.015	<0.015
	(ug/l)	(ug/l)	ug/l	ug/l	ug/l	ug/l	ug/l	ug/l	ug/l	ug/l	ug/l	ug/l
Lead	15	1.5	**17**	na	na	na	<1.7	**1.1**	<1.0	<1.0	<1.4	<1.4
Benzene	5	0.5	**180**	<0.32	**0.32**	<0.32	<0.41	<0.5	<0.5	<0.5	<0.50	<0.50
n-Butylbenzene	-	-	**32**	na	na	na	na	na	na	na	na	na
Ethylbenzene	700	140	**75**	<0.34	**0.34**	<0.34	**0.63**	<1.0	<1.0	<1.0	<0.55	<0.55
p-Isopropyltoluene	-	-	**75**	na	na	na	na	na	na	na	na	na
Napthalene	40	8	**25**	na	na	<0.44	<0.66	<1.0	<1.0	<1.0	<0.52	<0.52
ortho-Xylene/Styrene	620 (2)	124 (2)	**450**	**1.0**	**0.39**	<0.29	**0.30**	<1.0	<1.0	<1.0	<0.50	<0.50
Toluene	343	68.6	**780**	**1.4**	**0.27**	<0.27	<0.28	**1.58**	<1.0	<1.0	<0.52	<0.52
1.2.4-Trimethylbenzene	480(1)	96(1)	**22**	**0.63**	<.38	<0.38	<0.30	<1.0	<1.0	<1.0	<0.55	<0.55
1.3.5 Trimethylbenzene	480(1)	96(1)	**62**	<0.25	<.25	<0.25	<0.25	<1.0	<1.0	<1.0	<0.52	<0.52
M/P-xylene	620 (2)	124 (2)	**210**	**0.88**	**0.59**	<0.59	<0.51	**1.97**	<1.0	<1.0	<1.0	<1.0
tert-Butylmethyl ether	60	12	<6.6	<0.28	na	<0.28	<0.53	<1.0	<1.0	<1.0	<0.47	<0.47

*mg/l - milligrams/liter (ppm)
**ug/l - micrograms/liter (ppb)
na = not analyzed
(1) = Total Trimethylbenzene
(2) = Total Xylene
= detected above the enforcement standard

WATER SAMPLING RESULTS
POTABLE WELL
Wisconsin Lions Camp UST

Collection Dates	Enforcement Standard	Preventive Action Limit	12/27/95	4/10/96	6/23/97	8/7/98	3/31/99	11/10/99
	ug/l	ug/l	ug/l	ug/l	ug/l	ug/l	ug/l	ug/l
Benzene	5	0.5	<0.07	<0.07	<0.09	<0.5	<0 13	<0.13
Bromobenzene			<0.24	<0.24	<0.19	<0.5	<0.12	<0.12
Bromochloromethane			<0.07	<0.07	<0.15	na	<0.14	<0.14
Bromodichloromethane	0.6	0.06	<0.08	<0.08	<0.13	<0.5	<0.12	<0.12
Bromoform	4.4	0.44	<0.11	<0.11	<0.13	<0.5	<0.13	<0.13
Bromomethane	10	1	<0.06	<0.06	<0.11	<1.0	<0 19	<0.19
n-Butylbenzene			<0.2	<0.2	<0.17	na	<0.15	<0.15
sec-Butylbenzene			<0.24	<0.24	<0.16	na	<0.14	<0.14
tert-Butylbenzene			<0.23	<0.23	<0.24	na	<0.15	<0.15
Carbon Tetrachloride	5	0.5	<0.04	<0.04	<0 12	<0.5	<0.17	<0.17
Chlorobenzene			<0.1	<0.1	<0.11	<0.5	<0.13	<0.13
Chlorodibromomethane	60	6	<0.07	<0.07	<0.15	<0.5	<0 13	<0 13
Chlorethane	400	80	<0.14	<0.14	<0.17	<1.0	<0.69	<0.69
Chloroform	6	0.6	<0.07	<0.07	<0.18	<0.5	<0.15	<0.15
Chloromethane	3	0.3	<0.07	<0.07	<0.19	<1.0	<0.19	<0.19
2-Chlorotoluene			<0.18	<0.18	<0.2	<1.0	<0.12	<0.12
4-Chlorotoluene			<0.21	<0.21	<0.17	<1.0	<0.13	<0.13
1,2-Dibromo-3-chloropropane	0.2	0.02	na	na	na	<1.0	<0.16	<0.16
1,2-Dibromomethane	0.05	0.005	na	na	na	<0.5	<0.11	<0.11
Dibromomethane			<0.1	<0.1	<0.11	<0.5	<0.12	<0.12
1,2 Dichlorobenzene	600	60	<0.22	<0.22	<0.17	<1.0	<0.16	<0.16
1,3-Dichlorobenzene	1250	125	<0.24	<0.24	<0.17	<1.0	<0 19	<0.19
1,4-Dichlorobenzene	75	15	<0.22	<0.22	<0.24	<1.0	<0 16	<0.16
Dichlorodifluoromethane	1000	200	<0.08	<0 08	<0.15	na	<0 19	<0.19
1,1-Dichloroethane	850	85	<0.1	<0.1	<0.17	<0.5	<0 14	<0 14
1,2-Dichloroethane	5	0.5	<0.09	<0 09	<0.15	<0 5	<0 13	<0.13
1,1-Dichloroethene	7	0.7	<0.09	<0 09	<0.11	<0.5	<0 15	<0.15
cis-1,2-Dichloroethene	70	7	<0.09	<0.09	<0.1	<0 5	<0 16	<0 16
trans-1,2-Dichloroethene	100	20	<0.05	<0.05	<0.15	<0.5	<0.17	<0.17
1,2 Dichloropropane	5	0.5	<0.08	<0.08	<0.13	<0.5	<0.12	<0.12
1,3 Dichloropropane			<0.08	<0.08	<0.14	<1.0	<0.12	<0.12
2,2 Dichloropropane			<0.1	<0.1	<0.38	<0.5	<0.16	<0.16
1,1 Dichloropropene			<0.07	<0.07	<0.13	<0.5	<0.14	<0.14
cis-1,3-Dichloropropene	0.2	0.02	<0.08	<0.08	<0.18	<0.5	<0.13	<0.13
trans-1,3-Dichloropropene	0.2	0.02	<0.1	<0.1	<0.16	<0.5	<0 12	<0.12
Ethylbenzene	700	140	<0.2	<0.2	<0.15	<0.5	<0.12	<0.12
Fluorotrichloromethane	3490	698	<0.08	<0.08	<0.17	na	<0.20	<0.20
Hexachlorobutadiene			<0.22	<0.22	<0.27	na	<0.15	<0.15
Isopropylbenzene			<0.22	<0.22	<0.15	na	<0.13	<0.13
p-Isopropyltoluene			<0.24	<0.24	<0.16	na	<0 13	<0.13
Methylene Chloride	5	0.5	<0.18	<0.18	**0.15**	<2.0	<0 16	<0 16
Napthalene	40	8	<0.14	<0.14	<0 11	na	<0.17	<0.17
n-Propylbenzene			<0.21	<0.21	<0 18	na	<0 10	<0.10
Styrene	100	10	<0.19	<0.19	<0.2	<0 5	<0.11	<0.11
1,1,1,2 Tetrachloroethane	70	7	<0.09	<0.09	<0.13	<0.5	<0 11	<0.11
1,1,2,2 Tetrachloroethane	0.2	0.02	<0.2	<0.2	<0.15	<0.5	<0.10	<0.10
Tetrachloroethene	5	0.5	<0.07	<0.07	<0.13	<0.5	<0.15	<0.15
Toluene	343	68.6	<0.11	<0.11	<0.13	<0.5	<0.13	<0.13
1,2,3-Trichlorobenzene			<0.16	<0.16	<0.18	na	<0 15	<0.15
1,2,4-Trichlorobenzene	70	14	<0.18	<0.18	<0.17	<1.0	<0 14	<0.14
1,1 1-Trichloroethane	200	40	<0.06	<0.06	<0.16	<0 5	<0.14	<0 14
1,1,2 Trichloroethane	5	0.5	<0.07	<0.07	<0.14	<0.5	<0.15	<0.15
Trichloroethene	5	0.5	<0.07	<0.07	<0.13	<0.5	<0 14	<0.14
1,2,3 Trichloropropane	60	12	<0.2	<0 2	<0 12	<0 5	<0 17	<0.17
1,2,4-Trimethylbenzene	480(1)	96(1)	<0.23	<0.23	<0.14	na	<0 12	<0 12
1,3,5 Trimethylbenzene	480(1)	96(1)	<0.23	<0.23	<0.17	na	<0 12	<0 12
Vinyl chloride	0.2	0.02	<0.09	<0.09	<0.13	<0.2	<0 16	<0 16
M/P-xylene	620 (2)	124 (2)	<0.37	<0.37	<0 23	<0 5	<0 25	<0.25
O -Xylene	620 (2)	124 (2)	<0 19	<0 19	<0 15	<0 5	<0 12	<0 12
MTBE	60	12	na	na	na	na	<0 18	<0 18
Lead	15	1.5	na	na	na	1 59	na	na

na = Not Analyzed
(1) = Total Trimethylbenzene
(2) = Total Xylene

GROUNDWATER ELEVATIONS
Wisconsin Lions Camp UST

MONITORING WELL NO.	T.O.C. ELEV.	6/2/97	9/9/97	12/23/97	4/8/98	6/2/98	11/4/98	3/31/99
MWI	1162.65	1127.67	1126.50	1126.48	1126.87	1126.71	1126.51	1126.37
MW2	1159.45	1127.55	1126.27	1126.25	1126.62	1126.51	1126.28	1126.12
MW3	1158.56	1127.56	1126.26	1126.36	1126.76	1126.57	1126.40	1126.28
MW4	1158.01	1126.69		1126.50	1126.88	1126.74	1126.52	1126.40
MW5	1159.55	1128.10		1126.85	1127.01	1127.11	1126.78	1126.55
MW6	1159.02	1127.69			1126.76	1126.69	1126.36	1126.25
MW7	1159.30	1127.43	1126.35	1126.15	1126.55	1126.44	1126.18	1126.04
MW8	1158.64	1127.32	1125.99	1126.05	1126.42	1126.18	1126.07	1125.92
MW9	1156.57	1127.54	1126.38	1126.37	1126.72	1126.55	1126.30	1126.24
MW10	1155.34	1127.85		1126.69	1127.05	1126.88	1126.64	1126.59
MW11	1158.48	1127.22	1126.14	1125.85	1126.19	1126.14	1125.88	1125.71
MW12	1156.17	1127.29	1126.17	1124.27	1126.96	1126.26	1125.85	1125.87
MW13	1157.86	1126.25		1125.86	1126.16	1126.13	1125.68	1125.69
MW14	1154.89	1127.48		1126.28	1126.69	1126.49	1125.11	1126.19
MW15	1159.62	1127.24		1125.87	1126.22	1126.17	1125.84	1125.73
PZ1	1159.51	1127.62			1126.78	1126.62	1126.42	1126.30
AVG GW ELEVATION		1127.41	1126.26	1126.13	1126.67	1126.51	1126.18	1126.14

MONITORING WELL NO.	T.O.C. ELEV.	Depth to Water			4/8/98	6/2/98	11/4/98	3/31/99
MWI	1162.65				35.78	35.94	36.14	36.28
MW2	1159.45				32.83	32.94	33.17	33.33
MW3	1158.56				31.80	31.99	32.16	32.28
MW4	1158.01				31.13	31.27	31.49	31.61
MW5	1159.55				32.54	32.44	32.77	33.00
MW6	1159.02				32.26	32.33	32.66	32.77
MW7	1159.30				32.75	32.86	33.12	33.26
MW8	1158.64				32.22	32.46	32.57	32.72
MW9	1156.57				29.85	30.02	30.27	30.33
MW10	1155.34				28.29	28.46	28.70	28.75
MW11	1158.48				32.29	32.34	32.60	32.77
MW12	1156.17				29.21	29.91	30.32	30.30
MW13	1157.86				31.70	31.73	32.18	32.17
MW14	1154.89				28.20	28.40	29.78	28.70
MW15	1159.62				33.40	33.45	33.78	33.89
PZ1	1159.51				32.73	32.89	33.09	33.21

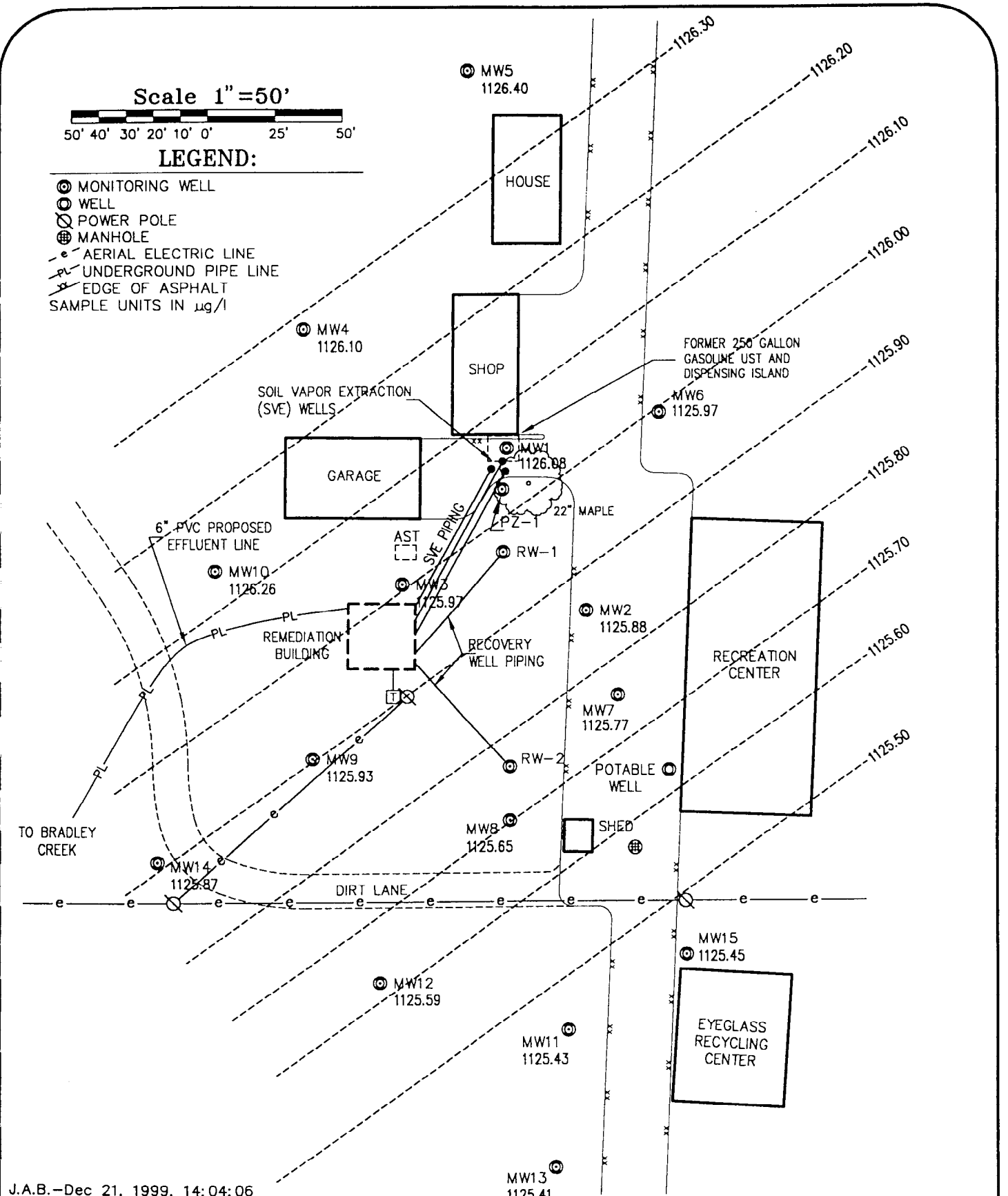

J.A.B.–Dec 21, 1999, 14:04:06

ESP GROUP, INC.
LAMPERT-LEE & ASSOCIATES

WISCONSIN LIONS CAMP
GROUNDWATER FLOW
MAP 11/10/99

N

DATE:	DEC. 21, 1999
LLA #	95-342
DRAWN BY:	JIM BRASEL
REVIEWED BY:	J. LINDEMANN
DWG. NO.	A-7489-W_GW

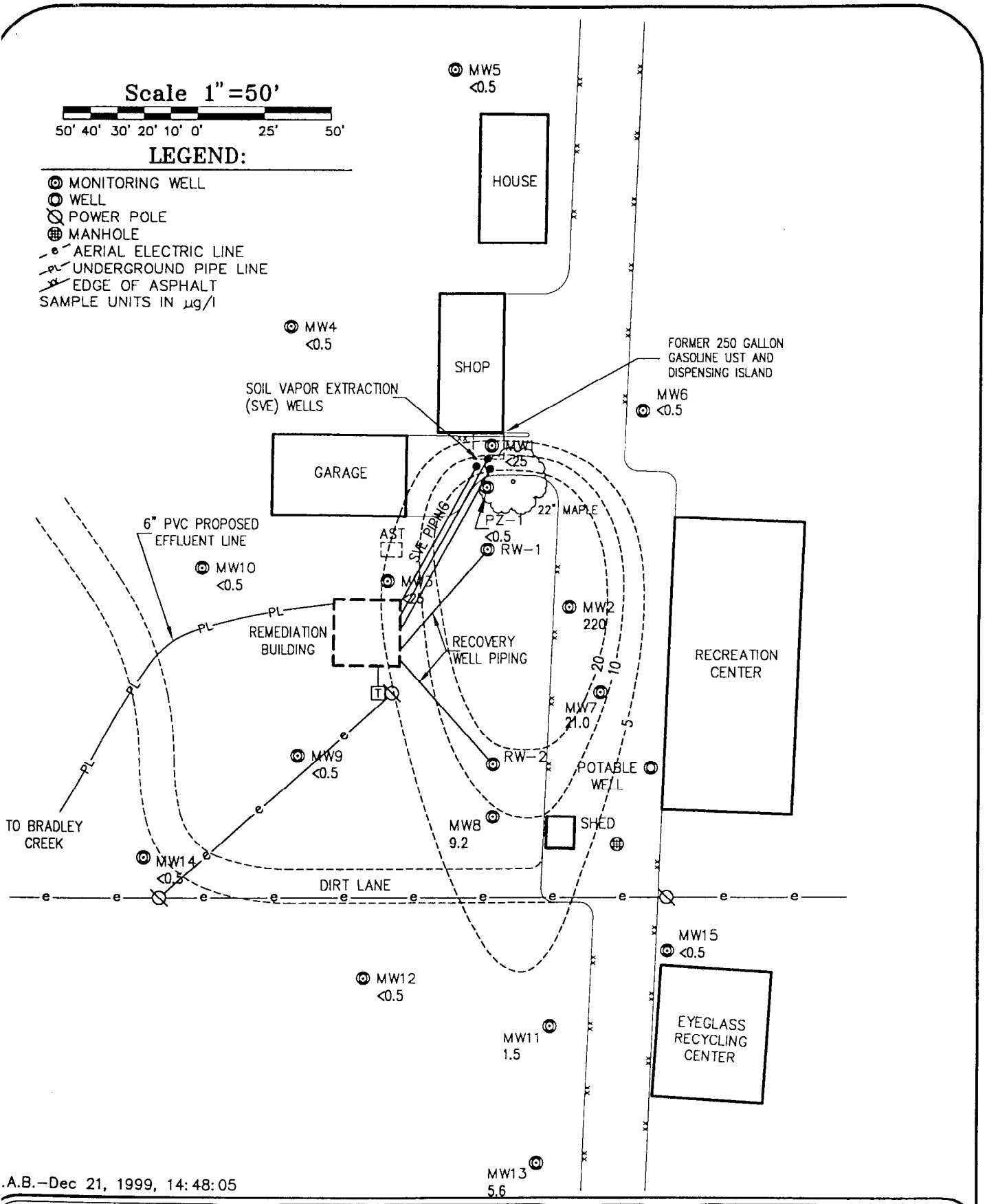

ESP GROUP, INC.
LAMPERT-LEE & ASSOCIATES

WISCONSIN LIONS CAMP
BENZENE DISTRIBUTION
MAP 11/10/99

N

DATE:	DEC. 21, 1999
LLA #	95-342
DRAWN BY:	JIM BRASEL
REVIEWED BY:	J. LINDEMANN
DWG. NO.	A-7489-W_BEN

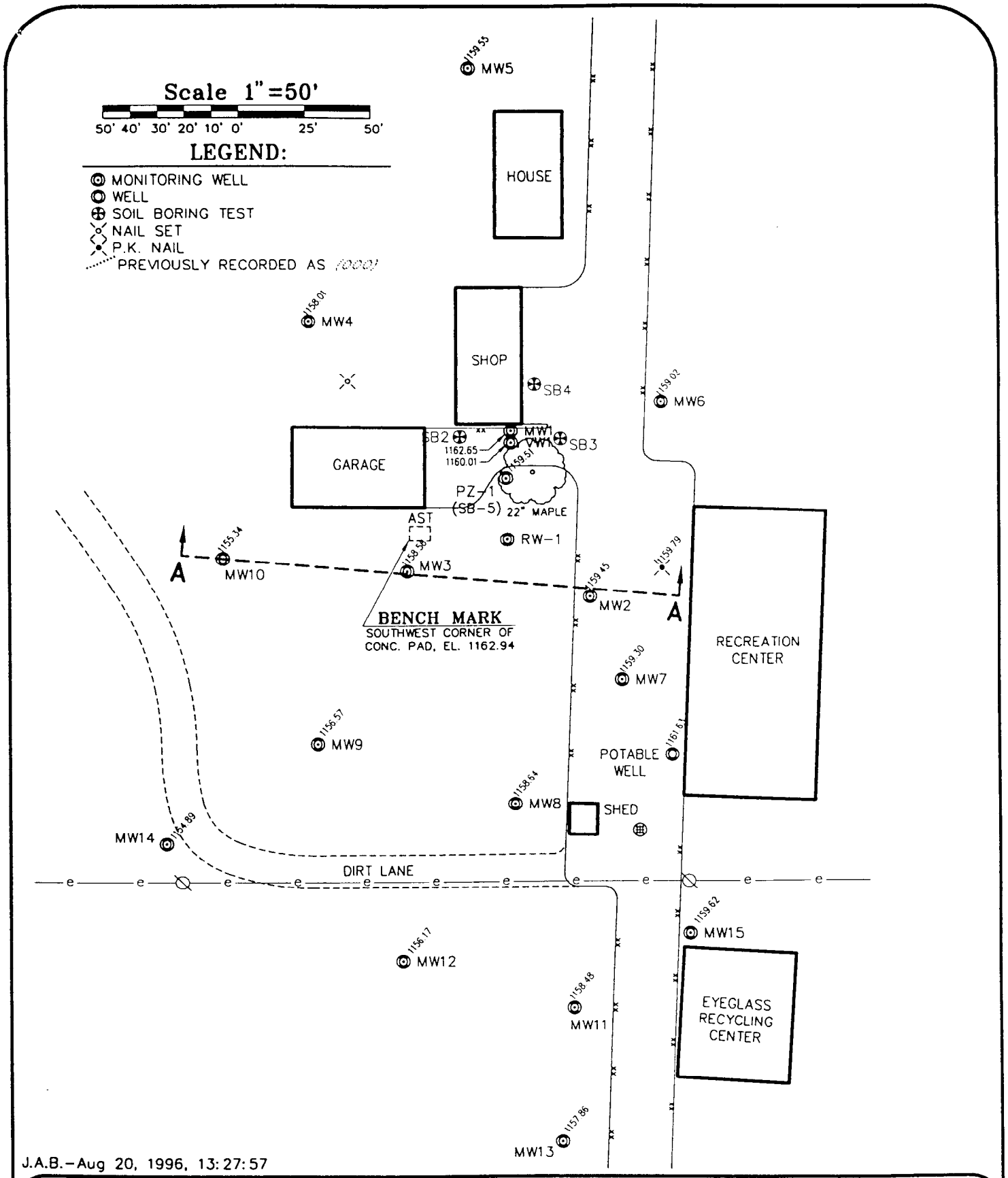

J.A.B.-Aug 20, 1996, 13:27:57

ESP GROUP, INC.
LAMPERT, LEE & ASSOCIATES

WISCONSIN LIONS CAMP
GEOLOGIC CROSS SECTION

N

DATE:	JUNE 14, 1996
LLA #	95-342
DRAWN BY:	JIM BRASEL
REVIEWED BY:	B. FEE
DWG. NO.	A-7489-P

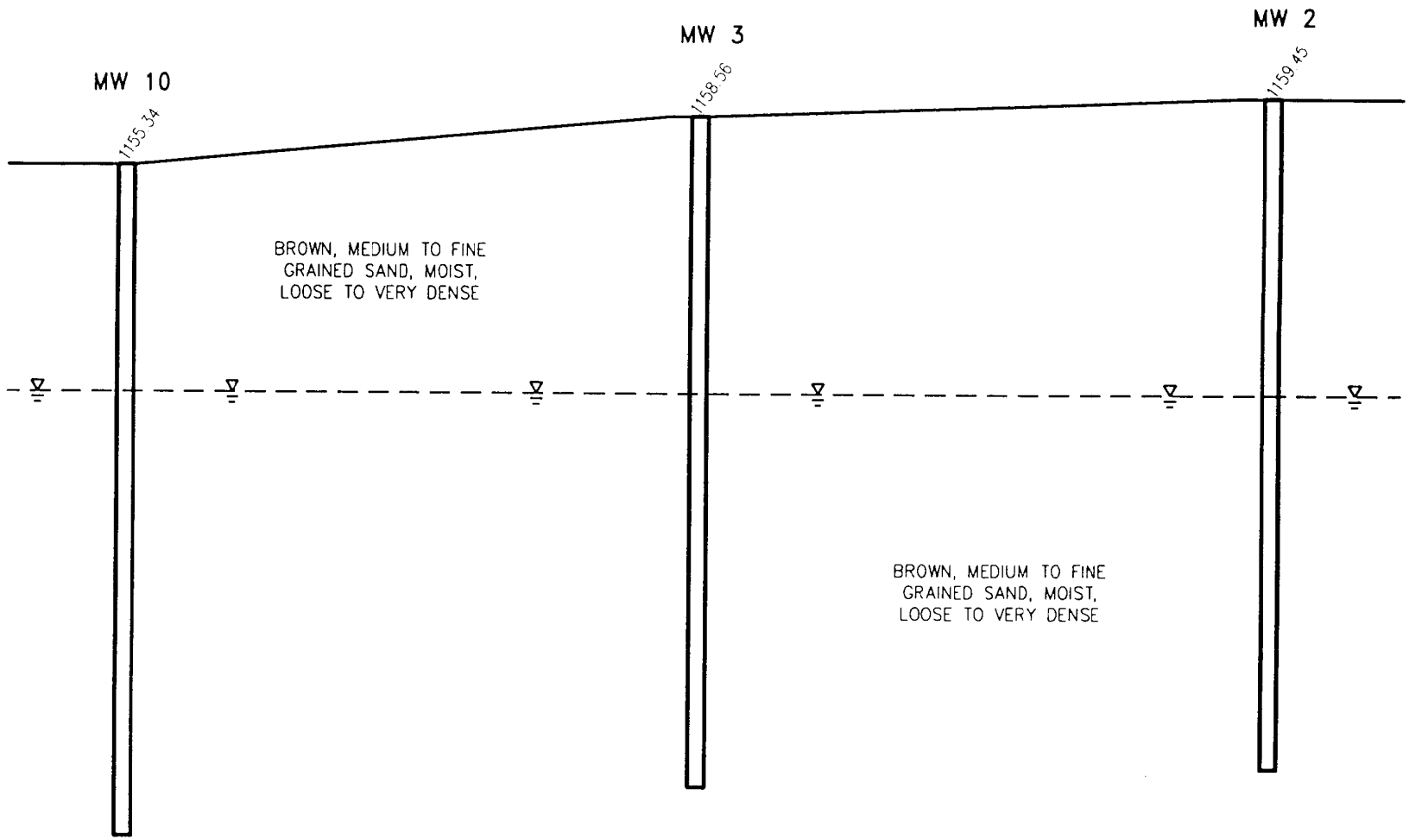

GEOLOGIC CROSS SECTION

SCALE: HORIZONTAL 1"=20'
VERTICAL 1"=10'

J.A.B.-Aug 20, 1996, 13:46:06

ESP GROUP, INC.
LAMPERT, LEE & ASSOCIATES

WISCONSIN LIONS CAMP
GEOLOGIC CROSS SECTION

N

DATE: AUGUST 20, 1996	
LLA # 95-342	
DRAWN BY: JIM BRASEL	
REVIEWED BY: B. FEE	
DWG. NO. A-7489-Q	