GIS REGISTRY
Cover Sheet

May, 2009
(RR 5367)

Source Property Information

CLOSURE DATE: Jan 5, 2010

BRRTS #: **03-42-358791**

FID #: 642003450

ACTIVITY NAME: Cranberry Cupboard

DATCP #:

PROPERTY ADDRESS: 311 Wittig Road

COMM #:

MUNICIPALITY: Tomah

PARCEL ID #: 286-02651-5101

***WTM COORDINATES:**

X: **479805** Y: **393924**

** Coordinates are in WTM83, NAD83 (1991)*

WTM COORDINATES REPRESENT:

- (●) Approximate Center Of Contaminant Source
- ( ) Approximate Source Parcel Center

Please check as appropriate: (BRRTS Action Code)

Contaminated Media:

- [x] Groundwater Contamination > ES *(236)*
  - [x] Contamination in ROW
  - [x] Off-Source Contamination

  (***note:*** *for list of off-source properties see "Impacted Off-Source Property")*

- [x] Soil Contamination > *RCL or **SSRCL *(232)*
  - [ ] Contamination in ROW
  - [ ] Off-Source Contamination

  (***note:*** *for list of off-source properties see "Impacted Off-Source Property")*

Land Use Controls:

- [ ] N/A (*Not Applicable*)
- [ ] Soil: maintain industrial zoning *(220)*

  (***note:*** *soil contamination concentrations between non-industrial and industrial levels)*
- [ ] Structural Impediment *(224)*
- [ ] Site Specific Condition *(228)*
- [x] Cover or Barrier *(222)*

  (***note:*** *maintenance plan for groundwater or direct contact)*
- [ ] Vapor Mitigation *(226)*
- [ ] Maintain Liability Exemption *(230)*

  (***note:*** *local government or economic development corporation)*

Monitoring Wells:

Are all monitoring wells properly abandoned per NR 141? *(234)*

(●) Yes ( ) No ( ) N/A

** Residual Contaminant Level*
***Site Specific Residual Contaminant Level*

GIS Registry Checklist

Form 4400-245 (R 4/08)

This Adobe Fillable form is intended to provide a list of information that is required for evaluation for case closure. It is to be used in conjunction with Form 4400-202, Case Closure Request. The closure of a case means that the Department has determined that no further response is required at that time based on the information that has been submitted to the Department.

NOTICE: Completion of this form is mandatory for applications for case closure pursuant to ch. 292, Wis. Stats. and ch. NR 726, Wis. Adm. Code, including cases closed under ch. NR 746 and ch. NR 726. The Department will not consider, or act upon your application, unless all applicable sections are completed on this form and the closure fee and any other applicable fees, required under ch. NR 749, Wis. Adm. Code, Table 1 are included. It is not the Department's intention to use any personally identifiable information from this form for any purpose other than reviewing closure requests and determining the need for additional response action. The Department may provide this information to requesters as required by Wisconsin's Open Records law [ss. 19.31 - 19.39, Wis. Stats.].

BRRTS #: 03-42-358791 PARCEL ID #: 286-02651-5101

ACTIVITY NAME: Cranberry Cupboard WTM COORDINATES: X: 479805 Y: 393924

CLOSURE DOCUMENTS (the Department adds these items to the final GIS packet for posting on the Registry)

- [x] **Closure Letter**
- [x] **Maintenance Plan** (*if activity is closed with a land use limitation or condition (land use control) under s. 292.12, Wis. Stats.*)
- [x] **Conditional Closure Letter**
- [ ] **Certificate of Completion (COC)** for VPLE sites

SOURCE LEGAL DOCUMENTS

- [x] **Deed:** The most recent deed as well as legal descriptions, for the **Source Property** (where the contamination originated). Deeds for other, off-source (off-site) properties are located in the **Notification** section.
  Note: *If a property has been purchased with a land contract and the purchaser has not yet received a deed, a copy of the land contract which includes the legal description shall be submitted instead of the most recent deed. If the property has been inherited, written documentation of the property transfer should be submitted along with the most recent deed.*
- [x] **Certified Survey Map:** A copy of the certified survey map or the relevant section of the recorded plat map *for those properties where the legal description in the most recent deed refers to a certified survey map or a recorded plat map.* (lots on subdivided or platted property (e.g. lot 2 of xyz subdivision)).

  Figure #: **Title:**
- [x] **Signed Statement:** A statement signed by the Responsible Party (RP), which states that he or she believes that the attached legal description accurately describes the correct contaminated property.

MAPS (meeting the visual aid requirements of s. NR 716.15(2)(h))

Maps must be no larger than 8.5 x 14 inches unless the map is submitted electronically.

- [x] **Location Map:** A map outlining all properties within the contaminated site boundaries on a U.S.G.S. topographic map or plat map in sufficient detail to permit easy location of all parcels. If groundwater standards are exceeded, include the location of all potable wells within 1200 feet of the site.
  Note: *Due to security reasons municipal wells are not identified on GIS Packet maps. However, the locations of these municipal wells must be identified on Case Closure Request maps.*

  Figure #: 1 **Title: Site Location Map**
- [x] **Detailed Site Map:** A map that shows all relevant features (buildings, roads, individual property boundaries, contaminant sources, utility lines, monitoring wells and potable wells) within the contaminated area. This map is to show the location of all contaminated public streets, and highway and railroad rights-of-way in relation to the source property and in relation to the boundaries of groundwater contamination exceeding a ch. NR 140 Enforcement Standard (ES), and/or in relation to the boundaries of soil contamination exceeding a Residual Contaminant Level (RCL) or a Site Specific Residual Contaminant Levels (SSRCL) as determined under s. NR 720.09, 720.11 and 720.19.

  Figure #: 2 **Title: Site Map**
- [x] **Soil Contamination Contour Map:** For sites closing with residual soil contamination, <u>this map is to show the location of all contaminated soil and a single contour</u> showing the horizontal extent of each area of contiguous residual soil contamination that exceeds a Residual Contaminant Level (RCL) or a Site Specific Residual Contaminant Level (SSRCL)as determined under s. NR 720.09, 720.11 and 720.19.

  Figure #: 5 **Title: Soil Analytical Results Summary Map**

BRRTS #: 03-42-358791 ACTIVITY NAME: Cranberry Cupboard

MAPS (continued)

☒ **Geologic Cross-Section Map:** A map showing the source location and vertical extent of residual soil contamination exceeding a Residual Contaminant Level (RCL) or a Site Specific Residual Contaminant Level (SSRCL). If groundwater contamination exceeds a ch. NR 140 Enforcement Standard (ES) when closure is requested, show the source location and vertical extent, water table and piezometric elevations, and locations and elevations of geologic units, bedrock and confining units, if any.

Figure #: 3 **Title: Cross-Section A-A'**

Figure #: 4 **Title: Cross-Section B-B'**

☒ **Groundwater Isoconcentration Map:** For sites closing with residual groundwater contamination, this map shows the horizontal extent of all groundwater contamination exceeding a ch. NR140 Preventive Action Limit (PAL) and an Enforcement Standard (ES). Indicate the direction and date of groundwater flow, based on the most recent sampling data.
Note: *This is intended to show the total area of contaminated groundwater.*

Figure #: 7 **Title: Groundwater Analytical Results Summary Map**

☒ **Groundwater Flow Direction Map:** A map that represents groundwater movement at the site. If the flow direction varies by more then 20° over the history of the site, submit 2 groundwater flow maps showing the maximum variation in flow direction.

Figure #: 6 **Title: Groundwater Elevation Contour Map**

Figure #: **Title:**

TABLES (meeting the requirements of s. NR 716.15(2)(h)(3))

Tables must be no larger than 8.5 x 14 inches unless the table is submitted electronically. Tables must not contain shading and/or cross-hatching. The use of **BOLD** or *ITALICS* is acceptable.

☒ **Soil Analytical Table:** A table showing remaining soil contamination with analytical results and collection dates.
Note: This is one table of results for the contaminants of concern. Contaminants of concern are those that were found during the site investigation, that remain after remediation. It may be necessary to create a new table to meet this requirement.

Table #: **Title: Soil Analytical Results**

☒ **Groundwater Analytical Table:** Table(s) that show the most recent analytical results and collection dates, for all monitoring wells and any potable wells for which samples have been collected.

Table #: **Title: Groundwater Analytical Results**

☒ **Water Level Elevations:** Table(s) that show the previous four (at minimum) water level elevation measurements/dates from all monitoring wells. If present, free product is to be noted on the table.

Table #: **Title: Water Table Elevation Data**

IMPROPERLY ABANDONED MONITORING WELLS

For each monitoring well not properly abandoned according to requirements of s. NR 141.25 include the following documents.
Note: *If the site is being listed on the GIS Registry for only an improperly abandoned monitoring well you will only need to submit the documents in this section for the GIS Registry Packet.*

☒ **Not Applicable**

☐ **Site Location Map:** A map showing all surveyed monitoring wells with specific identification of the monitoring wells which have not been properly abandoned.
Note: *If the applicable monitoring wells are distinctly identified on the Detailed Site Map this Site Location Map is not needed.*

Figure #: **Title:**

☐ **Well Construction Report:** Form 4440-113A for the applicable monitoring wells.

☐ **Deed:** The most recent deed as well as legal descriptions for each property where a monitoring well was not properly abandoned.

☐ **Notification Letter:** Copy of the notification letter to the affected property owner(s).

BRRTS #: 03-42-358791 ACTIVITY NAME: Cranberry Cupboard

NOTIFICATIONS

Source Property

☒ **Letter To Current Source Property Owner:** If the source property is owned by someone other than the person who is applying for case closure, include a copy of the letter notifying the current owner of the source property that case closure has been requested.

☒ **Return Receipt/Signature Confirmation:** Written proof of date on which confirmation was received for notifying current source property owner.

Off-Source Property

Group the following information per individual property and label each group according to alphabetic listing on the "Impacted Off-Source Property" attachment.

☒ **Letter To "Off-Source" Property Owners:** Copies of all letters sent by the Responsible Party (RP) to owners of properties with groundwater exceeding an Enforcement Standard (ES), and to owners of properties that will be affected by a land use control under s. 292.12, Wis. Stats.
Note: *Letters sent to off-source properties regarding residual contamination must contain standard provisions in Appendix A of ch. NR 726.*

Number of "Off-Source" Letters: 1

☒ **Return Receipt/Signature Confirmation:** Written proof of date on which confirmation was received for notifying any off-source property owner.

☒ **Deed of "Off-Source" Property:** The most recent deed(s) as well as legal descriptions, for all affected deeded **off-source property(ies).** This does not apply to right-of-ways.
Note: *If a property has been purchased with a land contract and the purchaser has not yet received a deed, a copy of the land contract which includes the legal description shall be submitted instead of the most recent deed. If the property has been inherited, written documentation of the property transfer should be submitted along with the most recent deed.*

☒ **Letter To "Governmental Unit/Right-Of-Way" Owners:** Copies of all letters sent by the Responsible Party (RP) to a city, village, municipality, state agency or any other entity responsible for maintenance of a public street, highway, or railroad right-of-way, within or partially within the contaminated area, for contamination exceeding a groundwater Enforcement Standard (ES) and/or soil exceeding a Residual Contaminant Level (RCL) or a Site Specific Residual Contaminant Level (SSRCL).

Number of "Governmental Unit/Right-Of-Way Owner" Letters: 2

State of Wisconsin
Department of Natural Resources
http://dnr.wi.gov

Impacted Off-Source Property Information

Form 4400-246 (R 3/08)

This fillable form is intended to provide a list of information that must be submitted for evaluation for case closure. It is to be used in conjunction with Form 4400-202, Case Closure Request (Section H). The closure of a case means that the Department has determined that no further response is required at that time based on the information that has been submitted to the Department.

NOTICE: Completion of this form is mandatory for applications for case closure pursuant to ch. 292, Wis. Stats. and ch. NR 726, Wis. Adm. Code, including cases closed under ch. NR 746 and ch. NR 726. The Department will not consider, or act upon your application, unless all applicable sections are completed on this form and the closure fee and any other applicable fees, required under ch. NR 749, Wis. Adm. Code, Table 1 are included. It is not the Department's intention to use any personally identifiable information from this form for any purpose other than reviewing closure requests and determining the need for additional response action. The Department may provide this information to requesters as required by Wisconsin's Open Records law [ss. 19.31 - 19.39, Wis. Stats.].

BRRTS #: 03-42-358791

ACTIVITY NAME: Cranberry Cupboard

ID	Off-Source Property Address	Parcel Number	WTM X	WTM Y
A	319 Wittig Road, Tomah	286-02651-5100	479836	393945
B				
C				
D				
E				
F				
G				
H				
I				

State of Wisconsin \ DEPARTMENT OF NATURAL RESOURCES

WISCONSIN
DEPT. OF NATURAL RESOURCES

Jim Doyle, Governor
Matthew J. Frank, Secretary
Scott Humrickhouse, Regional Director

West Central Region Headquarters
1300 W. Clairemont Avenue
PO Box 4001
Eau Claire, Wisconsin 54702-4001
Telephone 715-839-3700
FAX 715-839-6076
TTY Access via relay - 711

January 5, 2010

Attn: Mr. Rick Carney
Dippen Companies, Inc.
200 West Warren Street
Tomah, Wisconsin 54660

SUBJECT: Former Cranberry Cupboard, 311 Wittig Road, Tomah, Wisconsin. BRRTS#03-42-358791.

Dear Mr. Carney:

We acknowledge receipt of the items required in our August 5, 2009, conditional closure letter. Based on the submittal of the monitoring well abandonment forms, we have determined that your case is in compliance and has been remediated to Department standards in accordance with s. NR 726.05, Wis. Adm. Code and will be closed.

Section 101.143, Wis. Stats., requires that PECFA claimants seeking reimbursement of interest costs, for sites with petroleum contamination, submit a final reimbursement claim within 120 days after they receive a closure letter on their site. For claims not received by the PECFA Program within 120 days of the date of this letter, interest costs after 60 days of the date of this letter will not be eligible for PECFA reimbursement. If there is equipment purchased with PECFA funds remaining at the site, contact the Commerce PECFA Program to determine the method for salvaging the equipment.

Please be aware that the case may be reopened pursuant to s. NR 726.09, Wis. Adm. Code, if additional information regarding site conditions indicates that contamination on or from the site poses a threat to public health, safety, or welfare or to the environment. We appreciate your efforts to restore the environment at this site. If you have any questions regarding this letter, please contact me at 715-839-3765.

Sincerely,

Gina Keenan
Hydrogeologist
Bureau for Remediation & Redevelopment

cc: Delta Consultants
WCR case file

IMPERMEABLE BARRIER MAINTENANCE PLAN

December 18, 2009

Property Located at:

311 Wittig Road
Tomah, Wisconsin

BRRTS No. 03-42-358791

Legal Description:

Parcel 1
Lot One (1) of Certified Survey Map recorded in Vol. 20 of CSM at page 151 as Document Number 568926 located in Southwest Quarter of the Southeast Quarter (SW ¼ of SE ¼) of Section Twenty-one (21), Township Eighteen (18) North, Range One (1) West, City of Tomah, Monroe County, Wisconsin.

Parcel 2
Easement for the benefit of parcel 1 for access, sewer and water laterals over, across and through Outlot One (1) of Certified Survey Map recorded in Vol. 20 of CSM at page 151 as Document Number 568926 located in Southwest Quarter of the Southeast Quarter (SW ¼ of SE ¼) of Section Twenty-one (21), Township Eighteen (18) North, Range One (1) West, City of Tomah, Monroe County, Wisconsin.

Tax Parcel ID No. 286-02651-5101

Introduction

This document is the Maintenance Plan for a pavement cover and barrier at the above-referenced property in accordance with the requirements of s. NR 724.13(2), Wisconsin Administrative Code. The maintenance activities relate to the paved surfaces occupying the area over the contaminated soil on-site. The contaminated soil is impacted by benzene, and the groundwater impacted by benzene, toluene, ethylbenzene, xylenes, 1,2,4 and 1,3,5 trimethylbenzenes (TMBs), and methyl tert butyl ether (MTBE). The location of the paved surfaces to be maintained in accordance with this Maintenance Plan, as well as the impacted soil is identified in the attached map (Exhibit A).

Cover and Building Barrier Purpose

The paved surfaces over the contaminated soil serve as a barrier in order to minimize the infiltration of water and prevent additional groundwater contamination that would violate the groundwater quality standards in ch. NR 140. Wis. Adm. Code, and to prevent direct contact with residual soil contamination that might otherwise pose a threat to human health. Based on the current and future use of the property, the barrier should function as intended unless disturbed.

Annual Inspection

The paved surfaces overlying the soil and as depicted in Exhibit A will be inspected once a year, normally in the spring after all snow and ice is gone, for deterioration, cracks and other potential problems that can cause exposure to underlying soils. The inspections will be performed to evaluate damage due to settling, exposure to the weather, wear from traffic, increasing age, and other factors. Any area where soils have become or are likely to become exposed will be documented. A log of the inspections and any repairs will be maintained by the property owner and is included as Exhibit B, Cap Inspection Log. The log will include recommendations for necessary repair of any areas where underlying soils are exposed. Once repairs are completed, they will be documented in the inspection log. A copy of the inspection log will be made available to the Wisconsin Department of Natural Resources (WDNR) upon request.

Maintenance Activities

If problems are noted during the annual inspections or at any other time during the year, repairs will be scheduled as soon as practical. Repairs can include patching and filling operations or they can include larger resurfacing or construction operations. In the event that necessary maintenance activities expose the underlying soil, the owner must inform maintenance workers of the direct contact exposure hazard and provide them with appropriate personal protection equipment ("PPE"). The owner must also sample any soil that is excavated from the site prior to disposal to ascertain if contamination remains. The soil must be treated, stored and disposed of by the owner in accordance with applicable local, state and federal law.

In the event the paved surfaces overlying the soil are removed or replaced, the replacement barrier must be equally impervious. Any replacement barrier will be subject to the same maintenance and inspection guidelines as outlined in this Maintenance Plan unless indicated otherwise by the WDNR or its successor.

The property owner, in order to maintain the integrity of the paved surfaces, will maintain a copy of this Maintenance Plan on-site and make it available to all interested parties (i.e. on-site employees, contractors, future property owners, etc.) for viewing.

Amendment or Withdrawal of Maintenance Plan

This Maintenance Plan can be amended or withdrawn by the property owner and its successors with the written approval of WDNR.

Contact Information

December 2009

Site Property Owner/ Operator:	A-94LLC c/o Rupesh Patel 2010 Stonewood Court Sparta WI 54656-2500 Phone: (608) 343-8199
Responsible Party:	Dippen Companies, Inc. 200 W Warren Street, Tomah, WI 54660 Phone (608) 343-7046
Consultant:	Rick Carney Adam McIlheran Delta Consultants 175 North Patrick Blvd. Brookfield, Wisconsin 53045 Phone (262) 789-0254
WDNR:	Ms. Gina Keenan Wisconsin Department of Natural Resources 1300 W. Clairemont Ave. Eau Claire, WI 54702 Phone: (715) 839-3765

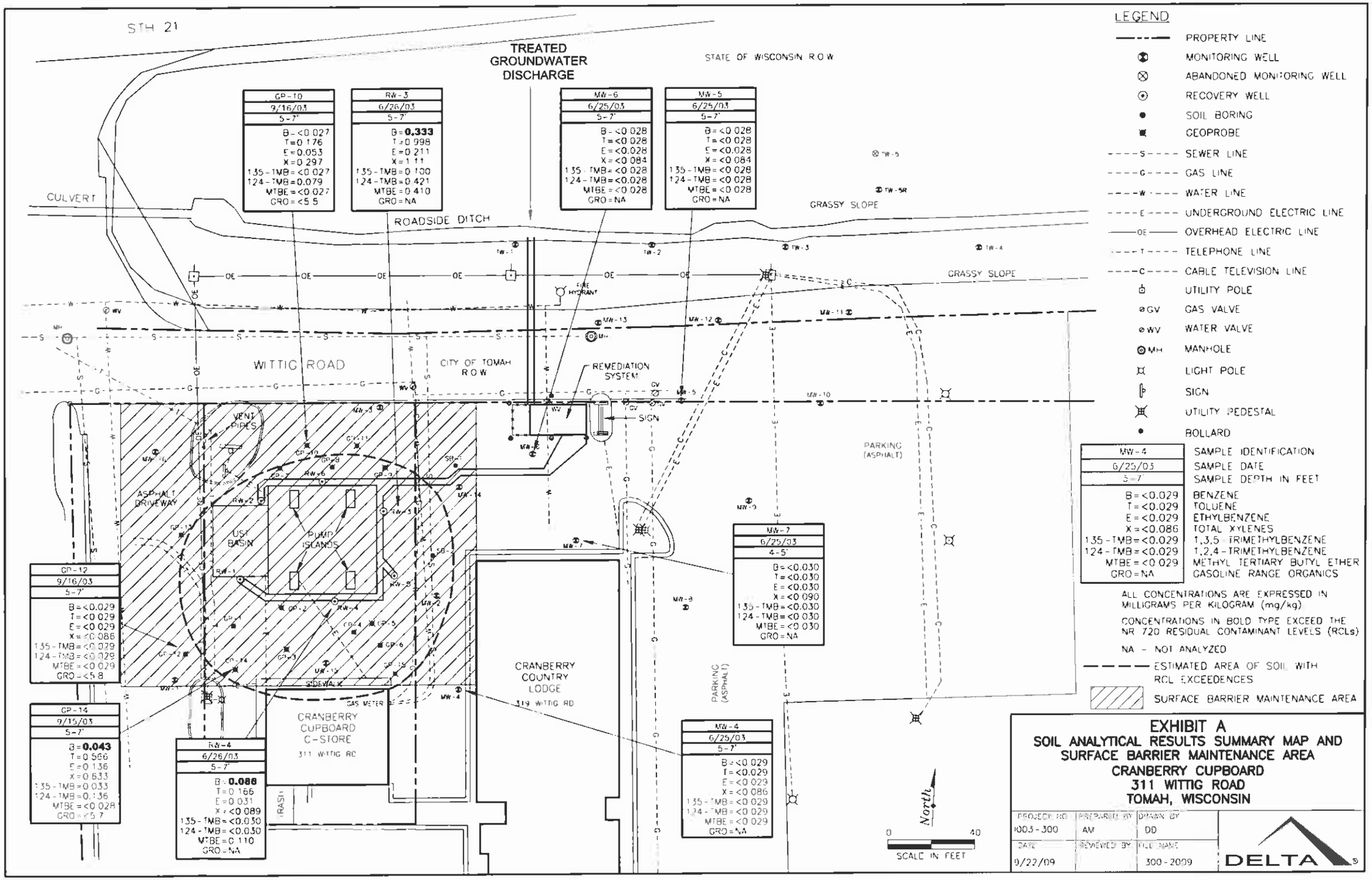
STH 21
TREATED GROUNDWATER DISCHARGE
STATE OF WISCONSIN R.O.W.
CULVERT
ROADSIDE DITCH
GRASSY SLOPE
GRASSY SLOPE
WITTIG ROAD
CITY OF TOMAH R.O.W.
REMEDIATION SYSTEM
SIGN
FIRE HYDRANT
VENT PIPES
ASPHALT DRIVEWAY
UST BASIN
PUMP ISLANDS
SIDEWALK
GAS METER
CRANBERRY CUPBOARD C-STORE
311 WITTIG RD
CRANBERRY COUNTRY LODGE
319 WITTIG RD
TRASH
PARKING (ASPHALT)
PARKING (ASPHALT)
GP-10 9/16/03 5-7' B=<0.027 T=0.176 E=0.053 X=0.297 135-TMB=<0.027 124-TMB=0.079 MTBE=<0.027 GRO=<5.5
RW-3 6/26/03 5-7' B=0.333 T=0.998 E=0.211 X=1.11 135-TMB=0.100 124-TMB=0.421 MTBE=0.410 GRO=NA
MW-6 6/25/03 5-7' B=<0.028 T=<0.028 E=<0.028 X=<0.084 135-TMB=<0.028 124-TMB=<0.028 MTBE=<0.028 GRO=NA
MW-5 6/25/03 5-7' B=<0.028 T=<0.028 E=<0.028 X=<0.084 135-TMB=<0.028 124-TMB=<0.028 MTBE=<0.028 GRO=NA
GP-12 9/16/03 5-7' B=<0.029 T=<0.029 E=<0.029 X=<0.086 135-TMB=<0.029 124-TMB=<0.029 MTBE=<0.029 GRO=<5.8
GP-14 9/15/03 5-7' B=0.043 T=0.566 E=0.136 X=0.633 135-TMB=0.033 124-TMB=0.136 MTBE=<0.028 GRO=<5.7
RW-4 6/26/03 5-7' B=0.086 T=0.166 E=0.031 X=<0.089 135-TMB=<0.030 124-TMB=<0.030 MTBE=0.110 GRO=NA
MW-7 6/25/03 4-5' B=<0.030 T=<0.030 E=<0.030 X=<0.090 135-TMB=<0.030 124-TMB=<0.030 MTBE=<0.030 GRO=NA
MW-4 6/25/03 5-7' B=<0.029 T=<0.029 E=<0.029 X=<0.086 135-TMB=<0.029 124-TMB=<0.029 MTBE=<0.029 GRO=NA
LEGEND
PROPERTY LINE
MONITORING WELL
ABANDONED MONITORING WELL
RECOVERY WELL
SOIL BORING
GEOPROBE
SEWER LINE
GAS LINE
WATER LINE
UNDERGROUND ELECTRIC LINE
OVERHEAD ELECTRIC LINE
TELEPHONE LINE
CABLE TELEVISION LINE
UTILITY POLE
GAS VALVE
WATER VALVE
MANHOLE
LIGHT POLE
SIGN
UTILITY PEDESTAL
BOLLARD
MW-4 SAMPLE IDENTIFICATION
6/25/03 SAMPLE DATE
5-7 SAMPLE DEPTH IN FEET
B=<0.029 BENZENE
T=<0.029 TOLUENE
E=<0.029 ETHYLBENZENE
X=<0.086 TOTAL XYLENES
135-TMB=<0.029 1,3,5-TRIMETHYLBENZENE
124-TMB=<0.029 1,2,4-TRIMETHYLBENZENE
MTBE=<0.029 METHYL TERTIARY BUTYL ETHER
GRO=NA GASOLINE RANGE ORGANICS
ALL CONCENTRATIONS ARE EXPRESSED IN MILLIGRAMS PER KILOGRAM (mg/kg)
CONCENTRATIONS IN BOLD TYPE EXCEED THE NR 720 RESIDUAL CONTAMINANT LEVELS (RCLs)
NA - NOT ANALYZED
ESTIMATED AREA OF SOIL WITH RCL EXCEEDENCES
SURFACE BARRIER MAINTENANCE AREA
North
0 40
SCALE IN FEET
EXHIBIT A
SOIL ANALYTICAL RESULTS SUMMARY MAP AND SURFACE BARRIER MAINTENANCE AREA
CRANBERRY CUPBOARD
311 WITTIG ROAD
TOMAH, WISCONSIN
PROJECT NO. 1003-300
PREPARED BY AM
DRAWN BY DD
DATE 9/22/09
REVIEWED BY
FILE NAME 300-2009
DELTA

EXHIBIT B

Cap Inspection Log

Cranberry Country Lodge
311 Wittig Road
Tomah, Wisconsin

Date	Cracks or Damage Visible?	Describe Maintenance Completed	Comments

State of Wisconsin \ DEPARTMENT OF NATURAL RESOURCES

WISCONSIN
DEPT. OF NATURAL RESOURCES

Jim Doyle, Governor
Matthew J. Frank, Secretary
Scott Humrickhouse, Regional Director

West Central Region Headquarters
1300 W. Clairemont Avenue
PO Box 4001
Eau Claire, Wisconsin 54702-4001
Telephone 715-839-3700
FAX 715-839-6076
TTY Access via relay - 711

August 5, 2009

Attn: Mr. Rick Carney
Dippen Companies, Inc.
200 West Warren Street
Tomah, Wisconsin 54660

SUBJECT: Former Cranberry Cupboard, 311 Wittig Road, Tomah, Wisconsin. BRRTS#03-42-358791.

Dear Mr. Carney:

On August 5, 2009, the West Central Region (WCR) Closure Committee reviewed your request for closure of the case described above. The WCR Closure Committee reviews environmental remediation cases for compliance with state rules and statutes to maintain consistency in the closure of these cases. The WCR Closure Committee has determined that the petroleum contamination on the site from the former underground storage tank appears to have been investigated and remediated to the extent practicable under site conditions. Your case meets the requirements of ch. NR 726, Wis. Adm. Code and will be closed if the following conditions are satisfied. Your case has been remediated to Department standards in accordance with s. NR 726.05, Wis. Adm. Code and will be closed if the following conditions are satisfied:

MONITORING WELL ABANDONMENT

The monitoring wells at the site must be properly abandoned in compliance with ch. NR 141, Wis. Adm. Code. Documentation of well abandonment must be submitted to my attention on Form 3300-005 found at http://dnr.wi.gov/org/water/dwg/gw/ or provided by the Department of Natural Resources.

MAINTENANCE PLAN

To close this site, the Department requires that the asphalt cover at the site must be maintained to minimize groundwater contamination and direct contact issues. The cover is to be maintained in accordance with a plan prepared and submitted to the Department pursuant to s. NR 724.13(2), Wis. Adm. Code. The maintenance plan should be submitted to the Department for review and approval.

PURGE WATER, WASTE AND SOIL PILE REMOVAL

Any remaining purge water, waste and/or soil piles generated as part of site investigation or remediation activities must be removed from the site and disposed of or treated in accordance with Department of Natural Resources' rules. Once that work is completed, please send appropriate documentation regarding the treatment or disposal of the remaining purge water, waste and/or soil piles.

When the above conditions have been satisfied, please submit the appropriate documentation (for example, well abandonment forms, disposal receipts, copies of correspondence, etc.) to verify that applicable conditions have been met, and your case will be closed. Your site will be listed on the DNR Remediation and Redevelopment GIS Registry. Information that was submitted with your closure request application will be included on the GIS Registry. To review the site on the GIS Registry web page, visit the RR Sites Map page at: http://dnr.wi.gov/org/aw/rr/gis/index.htm.

Section 101.143, Wis. Stats., requires that PECFA claimants seeking reimbursement of interest costs, for sites with petroleum contamination, submit a final reimbursement claim within 120 days after they receive a closure letter on their site. For claims not received by the PECFA Program within 120 days of the date of this letter, interest costs after 60 days of the date of this letter will not be eligible for PECFA reimbursement. If there is equipment purchased with PECFA funds remaining at the site, contact the Commerce PECFA Program to determine the method for salvaging the equipment. Please be aware that the case may be reopened pursuant to s. NR 726.09, Wis. Adm. Code, if additional information regarding site conditions indicates that contamination on or from the site poses a threat to public health, safety, or welfare or to the environment.

We appreciate your efforts to restore the environment at this site. If you have any questions regarding this letter, please contact me at 715-839-3765.

Sincerely,

Gina Keenan
Hydrogeologist
Remediation & Redevelopment Program

cc: Delta Consultants
WCR case file

569028

Document Number

State Bar of Wisconsin Form 1-2003
WARRANTY DEED

Document Name

REGISTER'S OFFICE
County of Monroe, WI

Received for record this 8 day of Jan A.D., 20 07 at 1:25 o'clock P M

Register

000170

Recording Area $ 11 pd MCT

Name and Return Address

Robert J. Mubarak
MUBARAK, RADCLIFFE & BERRY, S.C.
917 Superior Avenue
Tomah, Wisconsin 54660

THIS DEED, made between Cranberry Country Lodge, L.L.C., a Wisconsin Limited Liability Company ("Grantor," whether one or more), and A-94 LLC, a Wisconsin Limited Liability Company ("Grantee," whether one or more).

Grantor, for a valuable consideration, conveys to Grantee the following described real estate, together with the rents, profits, fixtures and other appurtenant interests, in Monroe County, State of Wisconsin ("Property") (if more space is needed, please attach addendum):

Parcel 1
Lot One (1) of Certified Survey Map recorded in Vol. 20 of CSM at page 151 as Document Number 568926 located in Southwest Quarter of the Southeast Quarter (SW ¼ of SE¼) of Section Twenty-one (21), Township Eighteen (18) North, Range One (1) West, City of Tomah, Monroe County, Wisconsin.

Parcel 2
Easement for the benefit of parcel 1 for access, sewer and water laterals over, across and through Outlot One (1) of Certified Survey Map recorded in Vol. 20 of CSM at page 151 as Document Number 568926 located in Southwest Quarter of the Southeast Quarter (SW ¼ of SE ¼) of Section Twenty-one (21), Township Eighteen (18) North, Range One (1) West, City of Tomah, Monroe County, Wisconsin.

Split
Parcel Identification Number (PIN)

This is not homestead property.
(Is) (is not)

TRANSFER
$ 810.00
FEE

Grantor warrants that the title to the Property is good, indefeasible in fee simple and free and clear of encumbrances except: municipal zoning ordinances, related agreements, recorded agreements for utility and municipal services, recorded building and use restrictions and covenants, general taxes levied in the year of closing, all other matters of record and those items which would be disclosed by a current survey.

Dated January 8, 2007.

CRANBERRY COUNTRY LODGE, L.L.C.

(SEAL)
*

(SEAL)
*

(SEAL)
*Robert M. Dippen, Member

(SEAL)
*

AUTHENTICATION

Signature(s) Robert M. Dippen, Member of Cranberry Country Lodge, L.L.C.
authenticated on January 8, 2007.

*Robert J. Mubarak
TITLE: MEMBER STATE BAR OF WISCONSIN
(If not, authorized by Wis. Stat. § 706.06)

THIS INSTRUMENT DRAFTED BY:
Robert J. Mubarak
MUBARAK, RADCLIFFE & BERRY, S.C.
917 Superior Avenue, Tomah, Wisconsin 54660

ACKNOWLEDGMENT

STATE OF WISCONSIN)
) ss.
COUNTY)

Personally came before me on
the above-named
to me known to be the person(s) who executed the foregoing instrument and acknowledged the same.

*
Notary Public, State of Wisconsin
My Commission (is permanent) (expires:)

(Signatures may be authenticated or acknowledged. Both are not necessary.)
NOTE: THIS IS A STANDARD FORM. ANY MODIFICATIONS TO THIS FORM SHOULD BE CLEARLY IDENTIFIED.

© 2003 STATE BAR OF WISCONSIN

* Type name below signatures.

EXEMPT
Under Sec. 18.10
Initials: ARP Date: 1-5-07

CERTIFIED SURVEY MAP

Part of the SW¼-SE¼ Sec. 21, T18N-R1W, City of Tomah, Monroe County, WI.

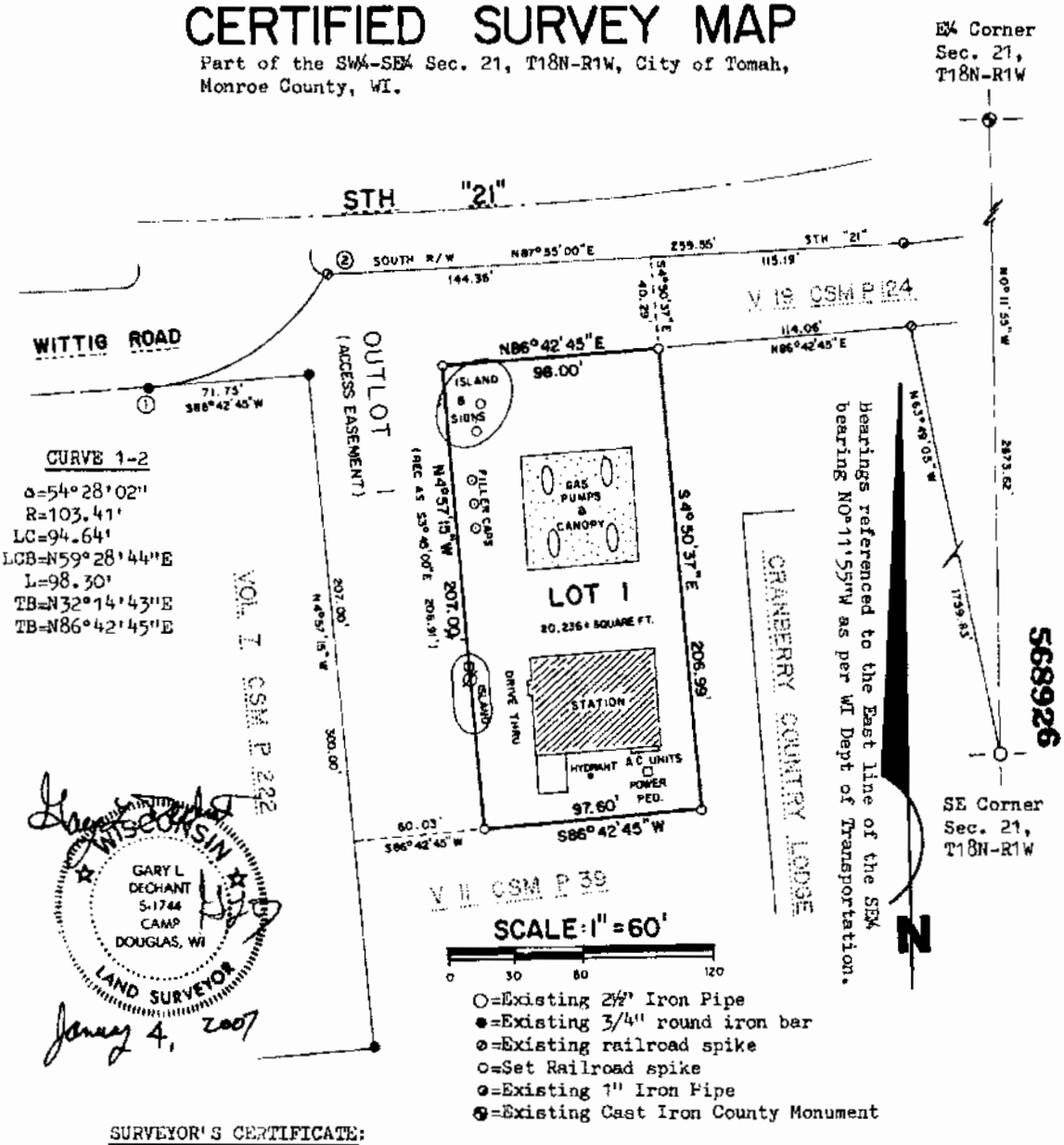

○=Existing 2½" Iron Pipe
●=Existing 3/4" round iron bar
⊘=Existing railroad spike
○=Set Railroad spike
⊘=Existing 1" Iron Pipe
⊕=Existing Cast Iron County Monument

SURVEYOR'S CERTIFICATE:

I, Gary L. Dechant, do hereby certify that by the order of Mr. Robert Dippen Jr., I have surveyed and mapped the property described hereon and that the within map is true and correct and that I have fully complied with the provisions of Chapter 236.34 of the Wisconsin Statutes and the Ordinances of the City of Tomah to the best of my knowledge and belief.

Gary L. Dechant 1-4-2007

DECHANT SURVEYING, LLC
17055 Hornet Road Camp Douglas, WI 54618
Ph. No. 608-427-3624

20 CSM 151

DESCRIPTION: Lot 1

A parcel of land located in part of the SW¼-SE¼ of Section 21, T18N-R1W, City of Tomah, Monroe County, Wisconsin, described as follows:
Commencing at the SE corner of said Section 21;
thence N63°49'05"W, 1759.83 feet;
thence S86°42'45"W, 114.06 feet to the point of beginning;
thence S4°50'37"E, 206.99 feet;
thence S86°42'45"W, 97.60 feet;
thence N4°57'15"W, 207.00 feet;
thence N86°42'45"E, 98.00 feet to the point of beginning.

Subject to easements, restrictions, covenants, and right of ways of record.

DESCRIPTION: Outlot 1 Access easement for Lot 1

An easement, for ingress and egress, described as follows:
Commencing at the SE corner of said Section 21;
thence N63°49'05"W, 1759.83 feet;
thence S86°42'45"W, 114.06 feet to the point of beginning;
thence S86°42'45"W, 98.00 feet;
thence S4°57'15"E, 207.00 feet;
thence S86°42'45"W, 60.03 feet to the East line of Vol. 7 CSM P 222;
thence N4°57'15"W, 207.00 feet to the NE corner of Vol. 7 CSM P 222;
thence S86°42'45"W along the North line of Vol. 7 CSM P 222, 71.75 feet to the Southerly line of Wittig Road;
thence Northeasterly along the Southerly line of said Wittig Road, on a curve concave to the Northwest, having a radius of 103.41 feet (Long Chord bears N59°28'44"E, 94.64 feet), an arc distance of 98.30 feet to the South line of STH "21";
thence N87°55'00"E along the South line of said STH "21", 144.36 feet;
thence S4°50'37"E, 40.29 feet to the point of beginning.

Said easement being a part of the SW¼-SE¼ of Section 21, T18N-R1W, City of Tomah, Monroe County, WI.

568926

CITY OF TOMAH APPROVAL:

This map is hereby approved by the Planning Commission of the City of Tomah.

1-4-07

CHAIRMAN DATE

REGISTER'S OFFICE
County of Monroe, WI
Received for record this 5 day of Jan A.D., 20 07 at 8:40 o'clock A M.
Register
13 chgd MCT

WISCONSIN
GARY L. DECHANT
S-1744
CAMP DOUGLAS, WI
LAND SURVEYOR

January 4, 2007

STATEMENT OF LEGAL DESCRIPTION ACCURACY

FOR

Cranberry Cupboard
311 Wittig Road
Tomah, Wisconsin
FID No. 642003450
WDNR BRRTS No. 03-42-358791
Delta Project No. I003-300

Parcel Identification Number: 286-02651-5101
Geographic Position: 479812, 393918 WTM

AND

Cranberry Country Lodge
319 Wittig Road
Tomah, Wisconsin
Parcel Identification Number: 286-02651-5100
Geographic Position: 479836, 393945 WTM

The Monroe County Register of Deeds Office provided the attached legal descriptions as part of the deeds for the above-mentioned properties. According to the information available to Delta Consultants, the legal descriptions are accurate and complete.

DELTA CONSULTANTS

Adam S. McIlheran, Project Hydrogeologist

6/30/09
Date

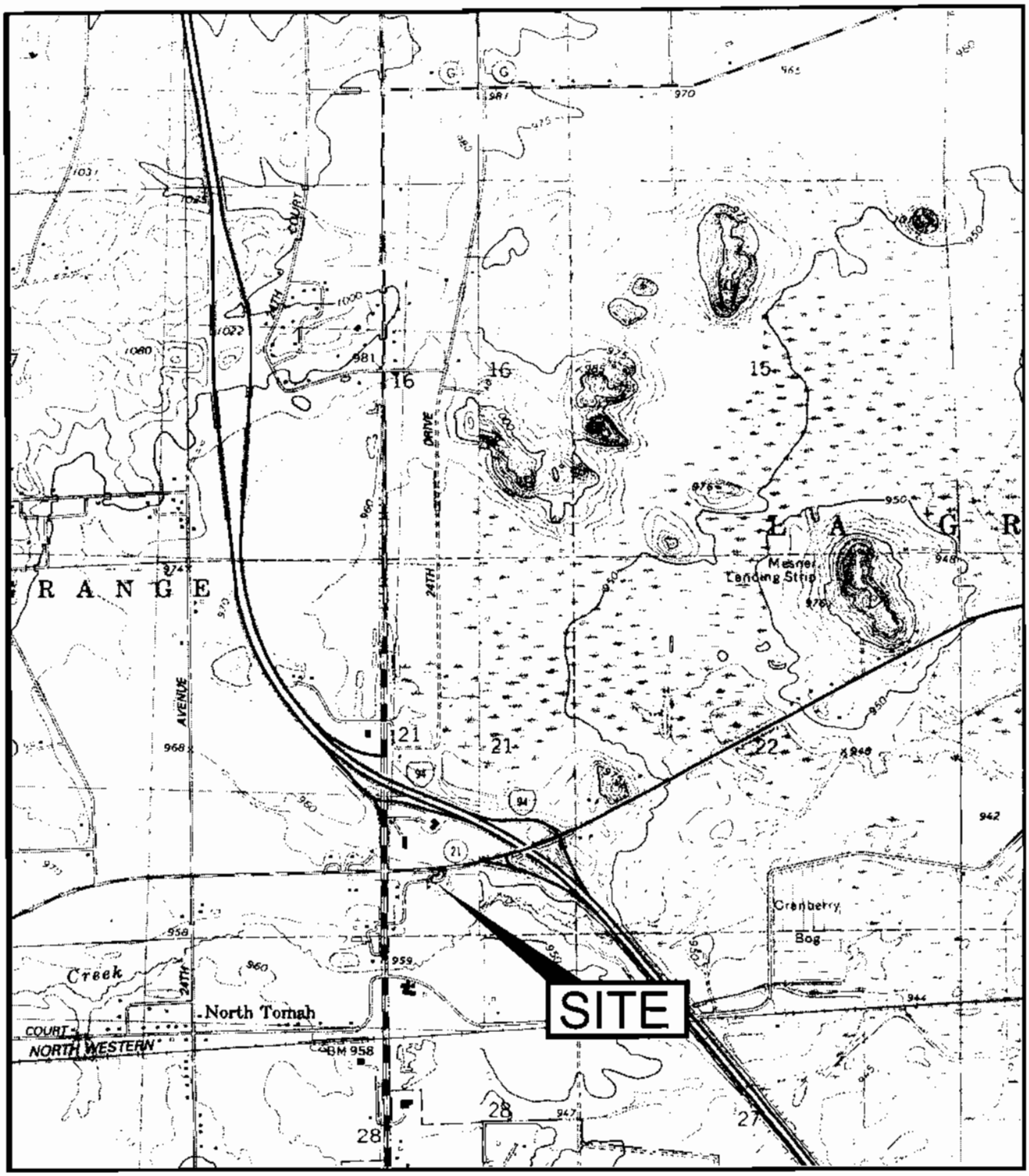

TUNNEL CITY QUADRANGLE (USGS, 1983)
WYEVILLE QUADRANGLE (USGS, 1970, PHOTOINSPECTED 1981)
7.5 MINUTE SERIES (TOPOGRAPHIC)

QUADRANGLE LOCATION

North

0 2000

SCALE IN FEET

FIGURE 1
SITE LOCATION MAP
FORMER CRANBERRY CUPBOARD
311 WITTIG ROAD
TOMAH, WISCONSIN

PROJECT NO.	PREPARED BY
1003-300	TS
DATE	REVIEWED BY
6/4/09	

DELTA

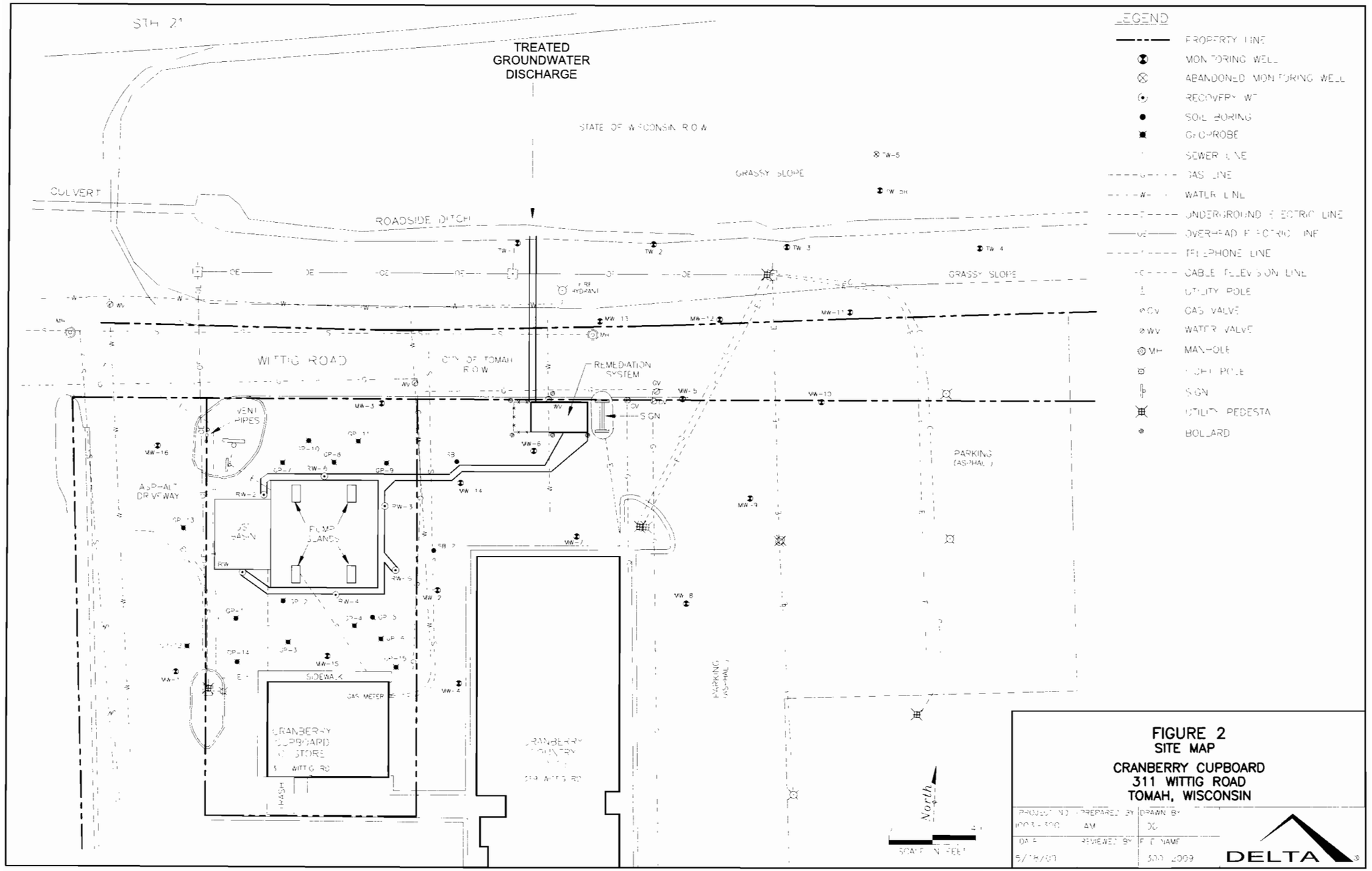
STH 21
TREATED GROUNDWATER DISCHARGE
STATE OF WISCONSIN R.O.W.
GRASSY SLOPE
CULVERT
ROADSIDE DITCH
TW-1
TW-2
TW-3
TW-4
TW-5
FIRE HYDRANT
WITTIG ROAD
CITY OF TOMAH R.O.W.
REMEDIATION SYSTEM
SIGN
VENT PIPES
ASPHALT DRIVEWAY
PUMP ISLANDS
SIDEWALK
GAS METER
CRANBERRY CUPBOARD THRIFT STORE
311 WITTIG RD
CRANBERRY COUNTRY
319 WITTIG RD
PARKING (ASPHALT)
North
SCALE IN FEET
LEGEND
PROPERTY LINE
MONITORING WELL
ABANDONED MONITORING WELL
RECOVERY WELL
SOIL BORING
GEOPROBE
SEWER LINE
GAS LINE
WATER LINE
UNDERGROUND ELECTRIC LINE
OVERHEAD ELECTRIC LINE
TELEPHONE LINE
CABLE TELEVISION LINE
UTILITY POLE
GAS VALVE
WATER VALVE
MANHOLE
LIGHT POLE
SIGN
UTILITY PEDESTAL
BOLLARD
FIGURE 2
SITE MAP
CRANBERRY CUPBOARD
311 WITTIG ROAD
TOMAH, WISCONSIN
PREPARED BY
AM
DRAWN BY
DATE
REVIEWED BY
FILE NAME
DELTA

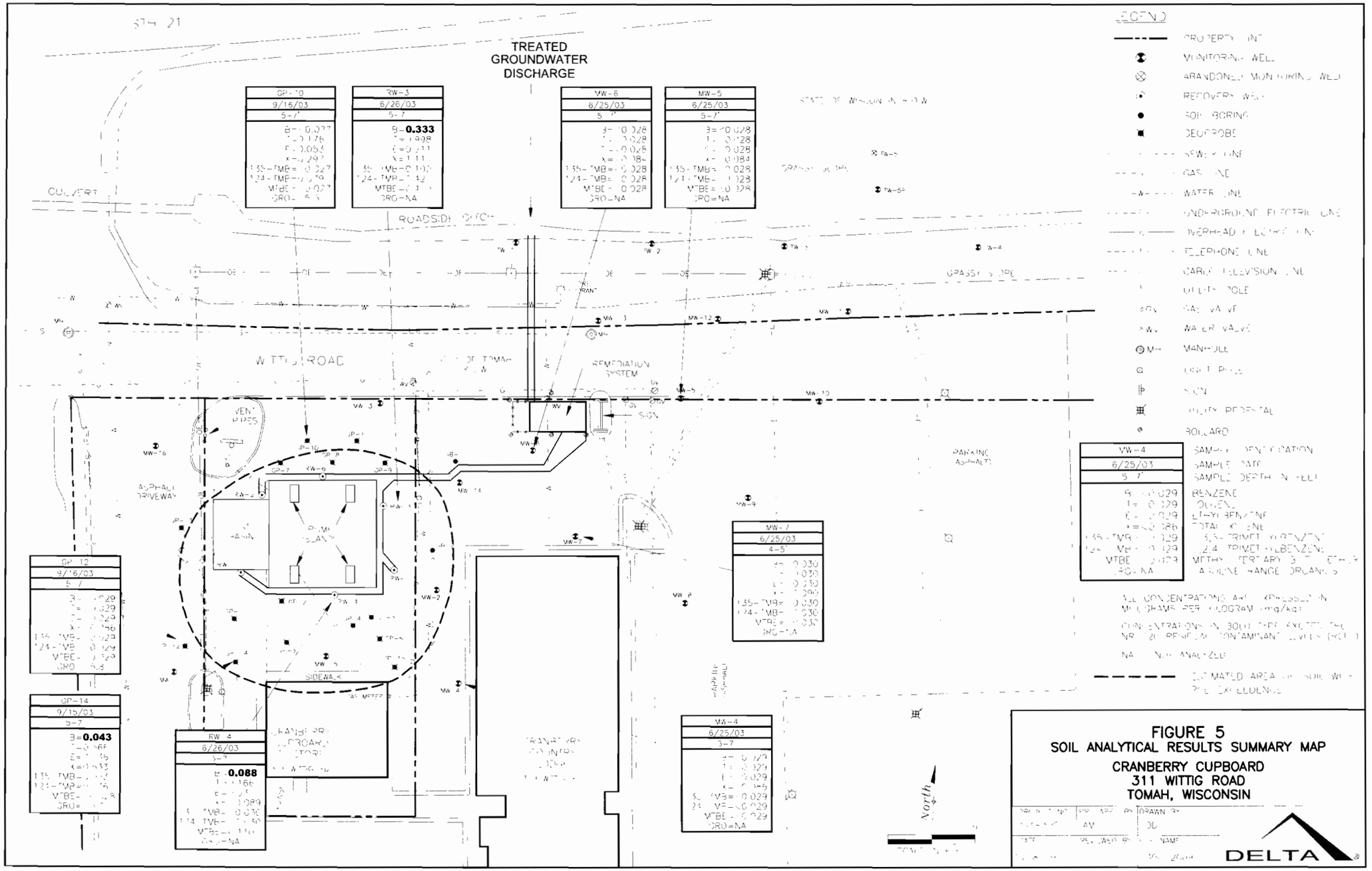
TREATED GROUNDWATER DISCHARGE
GP-10
9/16/03
5-7'
B=0.027
T=0.176
E=0.053
X=0.297
1,3,5-TMB=0.027
1,2,4-TMB=0.079
MTBE=0.027
GRO=5.5
RW-3
6/26/03
5-7
B=0.333
T=1.998
E=0.211
X=1.111
1,3,5-TMB=0.100
1,2,4-TMB=1.142
MTBE=0.111
GRO=NA
MW-6
6/25/03
5-7'
B=<0.028
T=<0.028
E=<0.028
X=<0.084
1,3,5-TMB=<0.028
1,2,4-TMB=<0.028
MTBE=<0.028
GRO=NA
MW-5
6/25/03
5-7'
B=<0.028
T=<0.028
E=<0.028
X=<0.084
1,3,5-TMB=<0.028
1,2,4-TMB=<0.028
MTBE=<0.028
GRO=NA
CULVERT
ROADSIDE DITCH
WITTIG ROAD
REMEDIATION SYSTEM
SIGN
VENT PIPES
ASPHALT DRIVEWAY
PARKING ASPHALT
GRASS SLOPE
SIDEWALK
CRANBERRY CUPBOARD STORE
GP-12
9/16/03
5-7
B=0.029
T=0.029
E=0.029
X=0.086
1,3,5-TMB=0.029
1,2,4-TMB=0.029
MTBE=0.029
GRO=5.5
GP-14
9/15/03
5-7
B=0.043
T=0.088
E=0.035
X=0.133
1,3,5-TMB=0.027
1,2,4-TMB=0.055
MTBE=0.028
GRO=
RW-4
6/26/03
5-7
B=0.088
T=0.166
E=0.[illegible]
X=0.089
1,3,5-TMB=0.030
1,2,4-TMB=0.[illegible]
MTBE=0.110
GRO=NA
MW-7
6/25/03
4-5'
B=<0.030
T=<0.030
E=<0.030
X=<0.090
1,3,5-TMB=<0.030
1,2,4-TMB=<0.030
MTBE=<0.030
GRO=NA
MW-4
6/25/03
5-7
B=<0.029
T=<0.029
E=<0.029
X=<0.086
1,3,5-TMB=<0.029
1,2,4-TMB=<0.029
MTBE=<0.029
GRO=NA
North
LEGEND
PROPERTY LINE
MONITORING WELL
ABANDONED MONITORING WELL
RECOVERY WELL
SOIL BORING
GEOPROBE
SEWER LINE
GAS LINE
WATER LINE
UNDERGROUND ELECTRIC LINE
OVERHEAD ELECTRIC LINE
TELEPHONE LINE
CABLE TELEVISION LINE
UTILITY POLE
GAS VALVE
WATER VALVE
MANHOLE
LIGHT POLE
SIGN
UTILITY PEDESTAL
BOLLARD
VW-4
6/25/03
5-7'
SAMPLE IDENTIFICATION
SAMPLE DATE
SAMPLE DEPTH IN FEET
B=<0.029 BENZENE
T=<0.029 TOLUENE
E=<0.029 ETHYLBENZENE
X=<0.086 TOTAL XYLENE
1,3,5-TMB=<0.029 1,3,5-TRIMETHYLBENZENE
1,2,4-TMB=<0.029 1,2,4-TRIMETHYLBENZENE
MTBE=<0.029 METHYL TERTIARY BUTYL ETHER
GRO=NA GASOLINE RANGE ORGANICS
ALL CONCENTRATIONS ARE EXPRESSED IN MILLIGRAMS PER KILOGRAM (mg/kg)
CONCENTRATIONS IN BOLD TYPE EXCEED THE NR 720 RESIDUAL CONTAMINANT LEVELS (RCL)
NA = NOT ANALYZED
ESTIMATED AREA OF SOIL WITH PAH EXCEEDENCE
FIGURE 5
SOIL ANALYTICAL RESULTS SUMMARY MAP
CRANBERRY CUPBOARD
311 WITTIG ROAD
TOMAH, WISCONSIN
DRAWN BY
DELTA

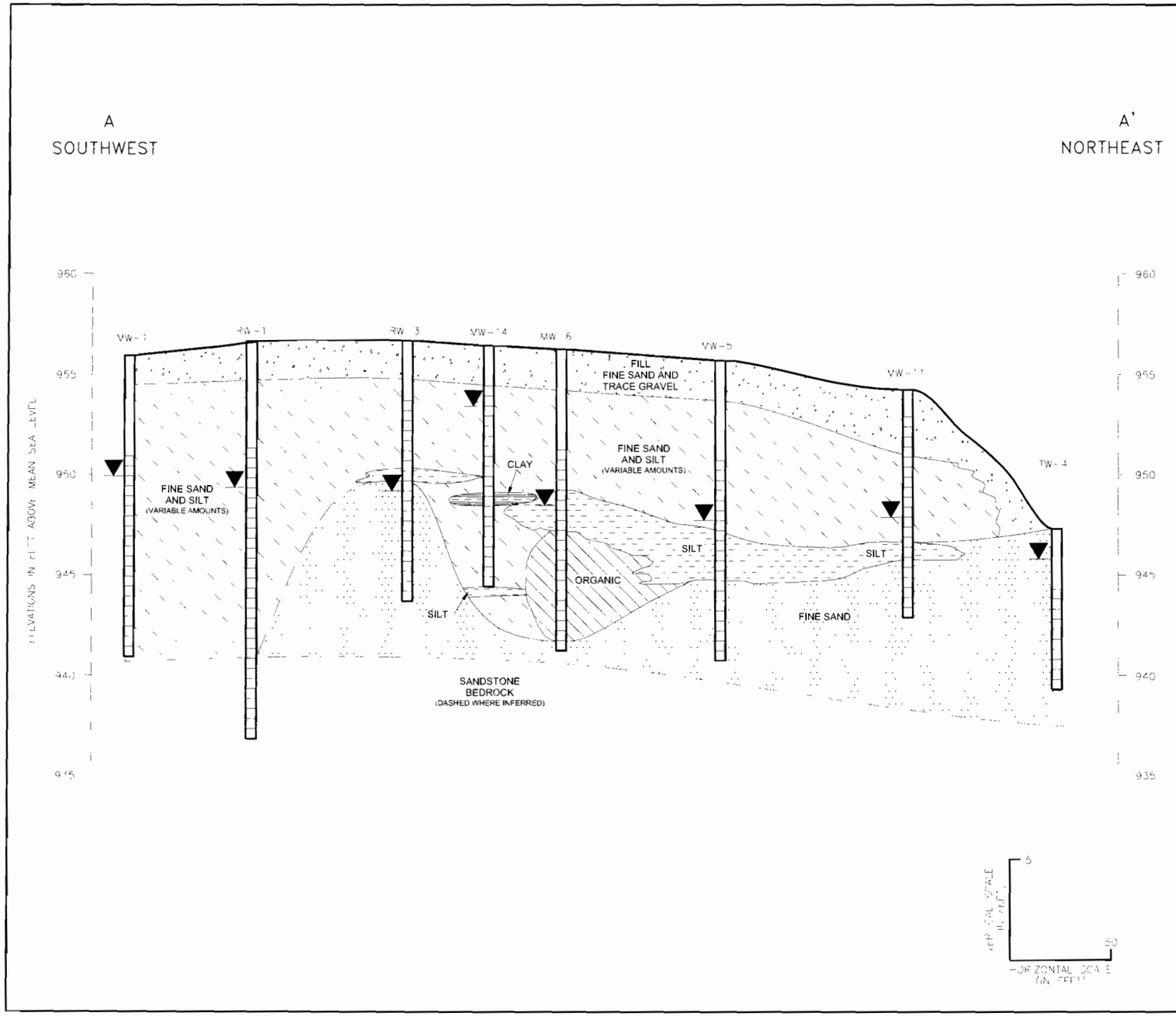

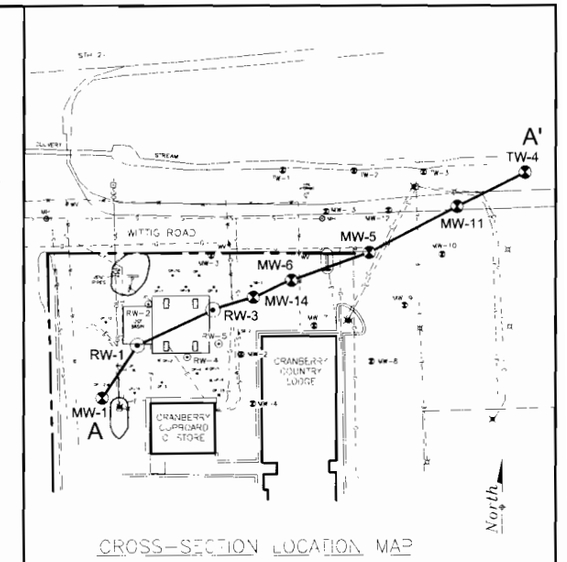

CROSS-SECTION LOCATION MAP

LEGEND

- MONITORING WELL
- GROUNDWATER ELEVATION 2/26/09
- SCREENED INTERVAL
- FILL, FINE SAND AND TRACE GRAVEL
- ORGANIC, FORMER SWAMP
- SILT
- SANDSTONE BEDROCK
- SILT AND SAND (VARIABLE AMOUNTS)
- CLAY
- FINE SAND

FIGURE 3
GEOLOGICAL CROSS SECTION A–A'
CRANBERRY CUPBOARD
311 WITTIG ROAD
TOMAH, WISCONSIN

PROJECT NO.	PREPARED BY	DRAWN BY
6107-[illegible]	AM	[illegible]
DATE	REVIEWED BY	FILE NAME
5/13/[illegible]	[illegible]	[illegible]

DELTA®

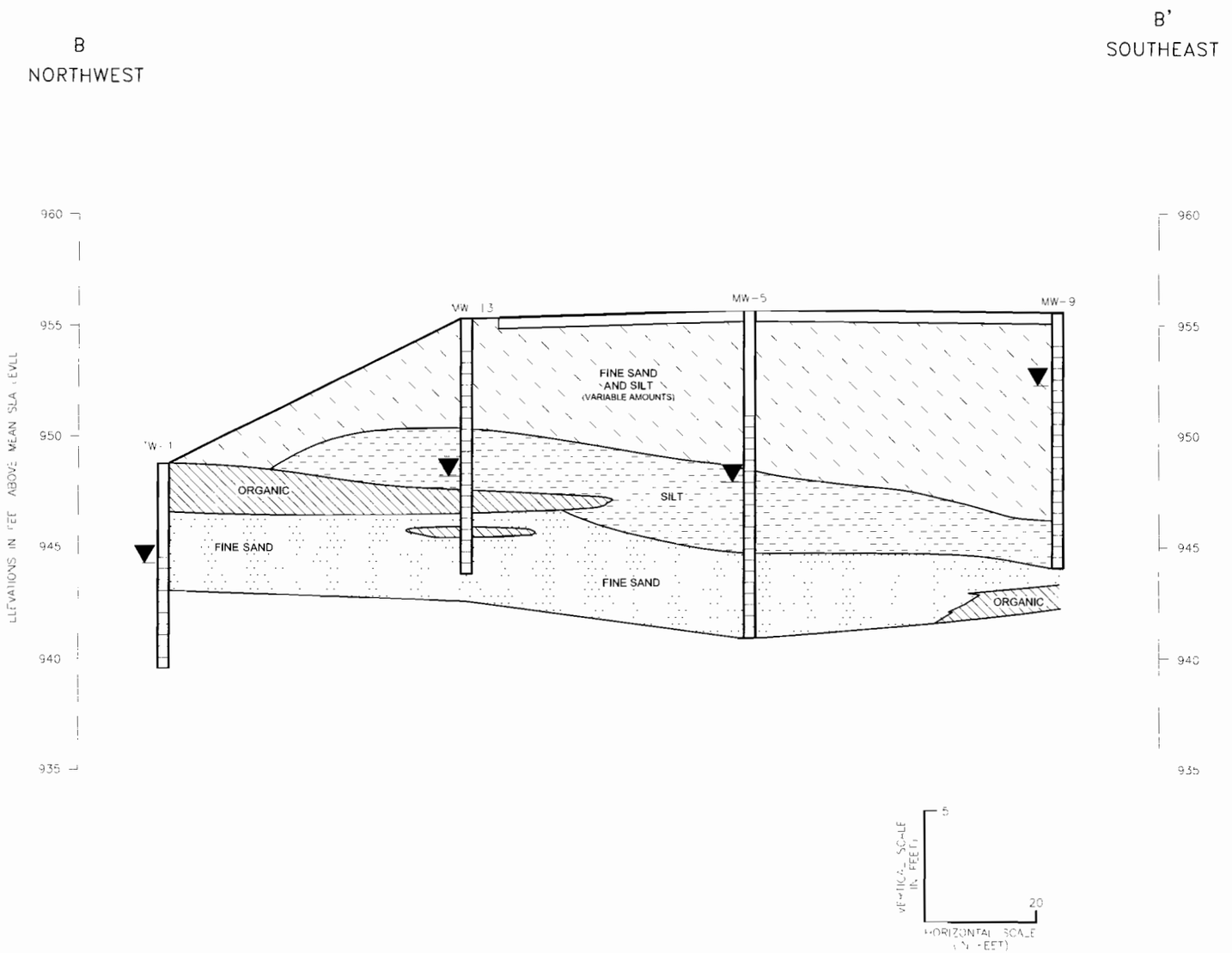

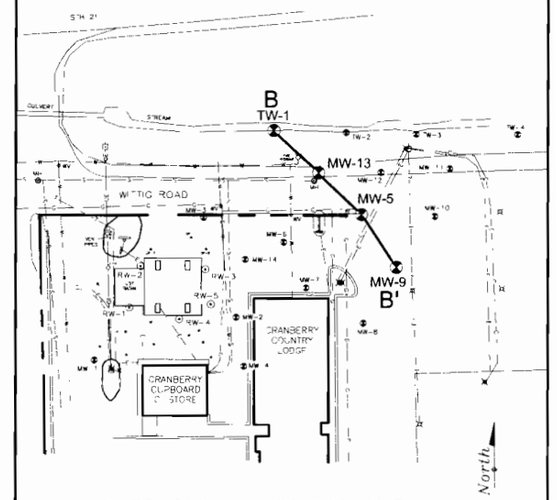

CROSS-SECTION LOCATION MAP

LEGEND

- MONITORING WELL
- GROUNDWATER ELEVATION 2/26/09
- SCREENED INTERVAL
- SILT
- SILT AND SAND (VARIABLE AMOUNTS)
- FINE SAND
- ORGANIC, FORMER SWAMP

FIGURE 4
GEOLOGICAL CROSS SECTION B–B'
CRANBERRY CUPBOARD
311 WITTIG ROAD
TOMAH, WISCONSIN

PROJECT NO	PREPARED BY	DRAWN BY
1003 300	AV	DD
DATE	REVIEWED BY	FILE NAME
5/ 4/09		300-BB

DELTA®

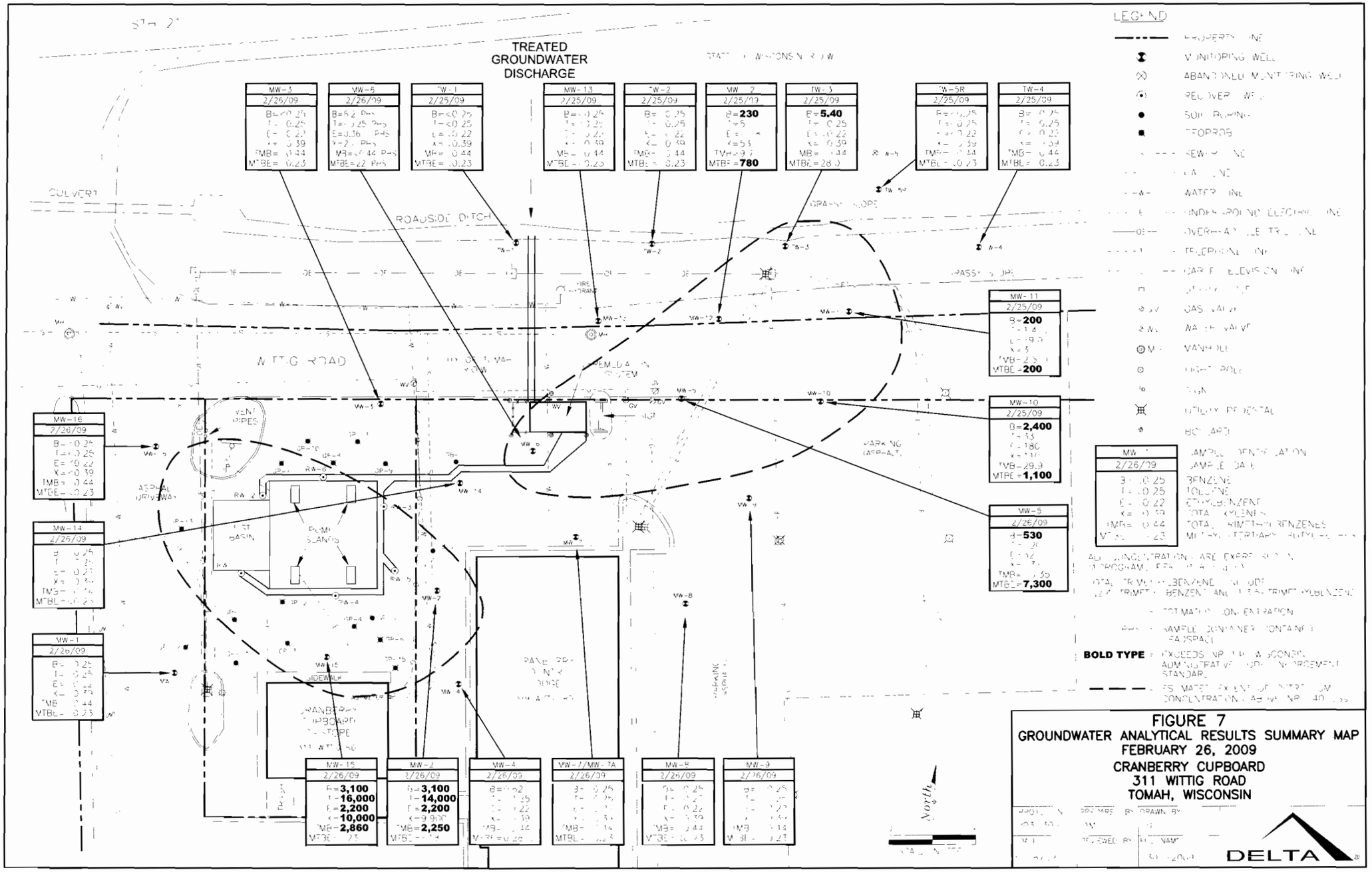

FIGURE 7
GROUNDWATER ANALYTICAL RESULTS SUMMARY MAP
FEBRUARY 26, 2009
CRANBERRY CUPBOARD
311 WITTIG ROAD
TOMAH, WISCONSIN

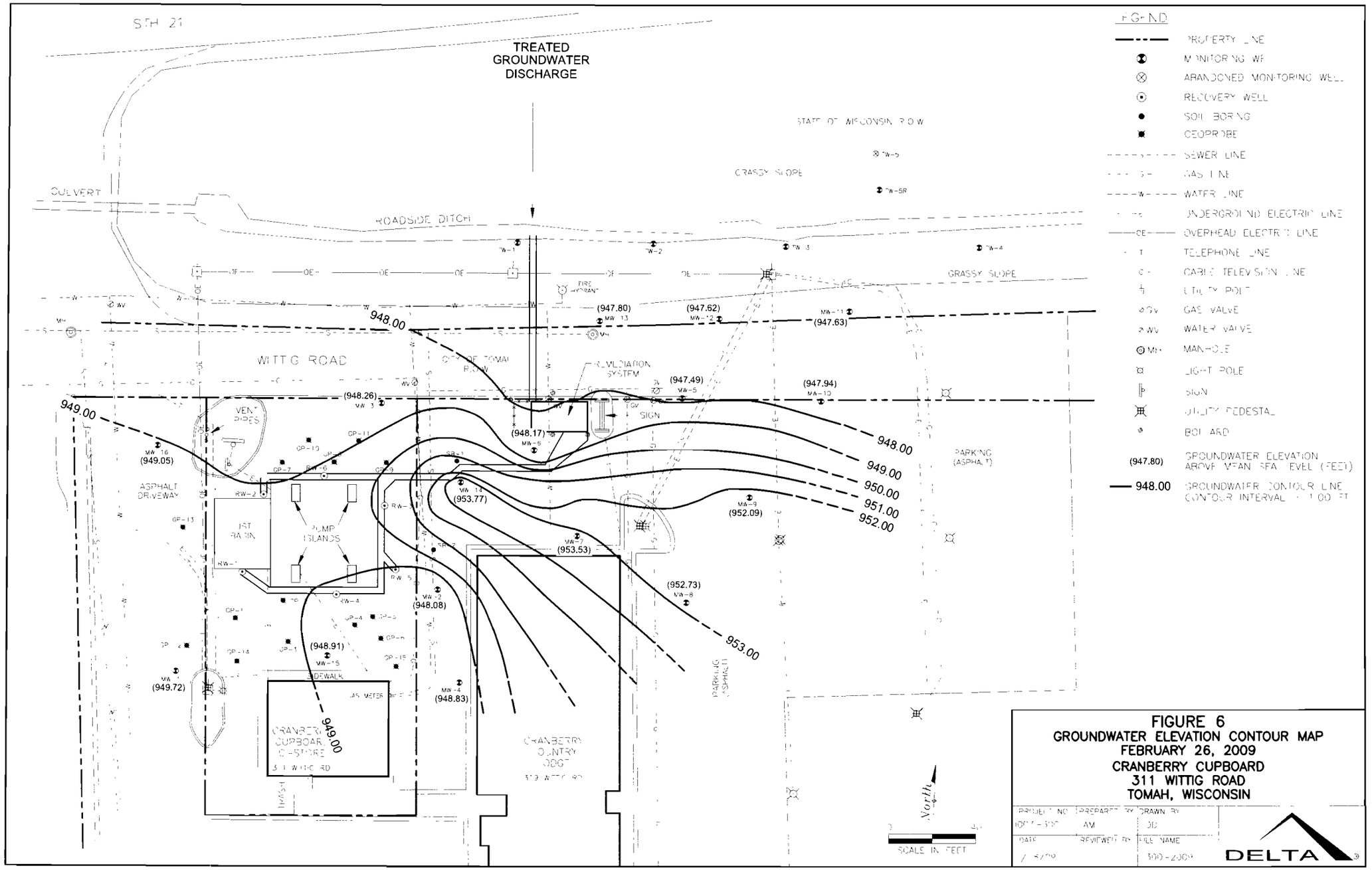

FIGURE 6
GROUNDWATER ELEVATION CONTOUR MAP
FEBRUARY 26, 2009
CRANBERRY CUPBOARD
311 WITTIG ROAD
TOMAH, WISCONSIN

PROJECT NO.	PREPARED BY	DRAWN BY
1007-300	AM	JD
DATE	REVIEWED BY	FILE NAME
7/5/09		300-2009

Table 1
Soil Analytical Results Summary
Cranberry Cupboard
311 Wittig Road
Tomah, Monroe County, Wisconsin
Delta Project No. 1003-300

				Analytical Parameters							
Parameter	**Sample Depth**	**Date**	**PID**	**Benzene**	**Toluene**	**Ethylbenzene**	**Total Xylenes**	**1,3,5-TMB**	**1,2,4-TMB**	**MTBE**	**GRO**
Boring	Feet		ppm	mg/kg	mg/kg	mg/kg	mg/kg	mg/kg	mg/kg	mg/kg	mg/kg
WAC Ch. NR 720 RCL				**0.0055**	**1.5**	**2.9**	**4.1**	**No Standard**	**No Standard**	**No Standard**	**100**
WAC Ch. NR 746 SSL				8.5	38	4.6	42	11	83	No Standard	No Standard
WAC Ch. NR 746 Direct Contact (0 to 4 feet)				1.1	No Standard	No Standard	No Standard	No Standard	No Standard	No Standard	No Standard
MW-4	5-7	6/25/2003	0.0	<0.029	<0.029	<0.029	<0.086	<0.029	<0.029	<0.029	NA
MW-5	5-7	6/25/2003	0.0	<0.028	<0.028	<0.028	<0.084	<0.028	<0.028	<0.028	NA
MW-6	5-7	6/25/2003	0.0	<0.028	<0.028	<0.028	<0.084	<0.028	<0.028	<0.028	NA
MW-7	4-5	6/25/2003	0.0	<0.030	<0.030	<0.030	<0.090	<0.030	<0.030	<0.030	NA
RW-3	5-7	6/26/2003	0.4	**0.333**	0.998	0.211	1.11	0.100	0.421	0.410	NA
RW-4	5-7	6/26/2003	5.6	**0.088**	0.166	0.031	<0.089	<0.030	<0.030	0.110	NA
GP-10	5-7	9/16/2003	5.1	<0.027	0.176	0.053	0.297	<0.027	0.079	<0.027	<5.5
GP-12	5-7	9/16/2003	2.0	<0.029	<0.029	<0.029	<0.086	<0.029	<0.029	<0.029	<5.8
GP-14	5-7	9/15/2003	0.0	**0.043**	0.566	0.136	0.633	0.033	0.136	<0.028	<5.7

NOTES:

BOLD TYPE = exceedance of WAC NR 720 RCLs

< = not detected at or above the indicated method detection limit

mg/kg = milligrams per kilogram

WAC = Wisconsin Administrative Code

TMB = Trimethylbenzene

MTBE = Methyl Tertiary Butyl Ether

RCL = Residual Contaminant Level

SSL = Soil Screening Level

Table 3
Groundwater Analytical Results Summary
Cranberry Cupboard
311 Wittig Road
Tomah, Monroe County, Wisconsin
Delta Project No. I003-300

MW-1

	Analytical Parameters						
Date Sampled	Benzene µg/L	Toluene µg/L	Ethylbenzene µg/L	Total Xylenes µg/L	Total TMBs µg/L	MTBE µg/L	GRO µg/L
NR 140 ES -->	5.0	1,000	700	10,000	480	60	No Standard
01/21/03	<0.36	<0.11	<0.22	<0.39	<0.25	<0.19	<50
07/02/03	<0.25	0.32	<0.22	<0.39	<0.25	<0.23	NA
01/29/04	<0.25	<0.11	<0.22	<0.39	<0.25	<0.23	NA
04/21/04	<0.25	<0.11	<0.22	<0.39	<0.25	<0.23	NA
08/18/04	<0.20	<0.20	<0.50	<0.50	<0.20	<0.50	NA
01/17/05	<0.25	<0.11	<0.22	<0.39	<0.25	<0.23	<50
05/10/05	<0.25	<0.11	<0.22	<0.39	<0.25	<0.23	NA
11/01/05	<0.25	<0.11	<0.22	<0.39	<0.25	<0.23	NA
02/01/06	<0.25	<0.11	<0.22	<0.39	<0.25	<0.23	NA
05/03/06	<0.25	<0.11	<0.22	<0.39	<0.25	<0.23	NA
08/31/06	<0.25	<0.11	<0.22	<0.39	<0.25	<0.23	NA
01/09/07	<0.25	<0.11	<0.22	<0.39	<0.25	<0.23	NA
06/18/07	<0.25	<0.11	<0.22	<0.39	<0.44	<0.23	NA
09/11/07	<0.25	<0.11	0.25 J	<0.39	<0.44	<0.23	NA
01/17/08	<0.25	<0.11	<0.22	<0.39	<0.44	<0.23	NA
04/30/08	<0.25	<0.11	<0.22	<0.39	<0.44	<0.23	NA
08/14/08	<0.25	<0.25	<0.22	<0.39	<0.44	<0.23	NA
11/07/08	<0.25	<0.25	<0.22	<0.39	<0.44	<0.23	NA
02/26/09	<0.25	<0.25	<0.22	<0.39	<0.44	<0.23	NA

MW-2

	Analytical Parameters						
Date Sampled	Benzene µg/L	Toluene µg/L	Ethylbenzene µg/L	Total Xylenes µg/L	Total TMBs µg/L	MTBE µg/L	GRO µg/L
NR 140 ES -->	5.0	1,000	700	10,000	480	60	No Standard
01/21/03	<0.42 M	<0.11	<0.22	<0.39	<0.25	9.0	<50
09/01/06	2,300	10,000	1,300	6,500	1,790	<46	<50
01/10/07	3,900	12,000	1,600	7,500	1,940	72 J	NA
06/19/07	3,400	13,000	1,800	8,400	1,800	77	NA
09/12/07	5,300	21,000	2,900	14,000	3,520	<120	NA
01/17/08	4,800	21,000	3,700	18,000	7,500	<46	NA
05/01/08	2,800	20,000	5,400	27,000	15,500	<46	NA
08/14/08	540	1,800	840	3,700	2,730	<46	NA
11/08/08	1,100	6,000	1,600	7,200	3,570	<23	NA
02/26/09	3,100	14,000	2,200	9,900	2,250	<18	NA

Table 3
Groundwater Analytical Results Summary
Cranberry Cupboard
311 Wittig Road
Tomah, Monroe County, Wisconsin
Delta Project No. I003-300

MW-3

	Analytical Parameters						
Date Sampled	**Benzene** µg/L	**Toluene** µg/L	**Ethylbenzene** µg/L	**Total Xylenes** µg/L	**Total TMBs** µg/L	**MTBE** µg/L	**GRO** µg/L
NR 140 ES -->	**5.0**	**1,000**	**700**	**10,000**	**480**	**60**	**No Standard**
01/21/03	3.1	<0.11	<0.22	<0.39	<0.25	1.7	<50
07/02/03	0.30	0.36	<0.22	<0.39	<0.25	<0.23	NA
01/29/04	0.29	<0.11	<0.22	<0.39	<0.25	<0.23	NA
04/21/04	<0.25	<0.11	<0.22	<0.39	<0.25	<0.23	NA
08/18/04	0.23	<0.20	<0.50	<0.50	<0.20	<0.50	NA
01/18/05	<0.25	<0.11	<0.22	<0.39	<0.25	<0.23	<50
05/10/05	<0.25	<0.11	<0.22	<0.39	<0.25	<0.23	NA
11/01/05	<0.25	0.16J	<0.22	<0.39	<0.25	<0.23	NA
02/01/06	<0.50	<0.22	<0.44	<0.78	<0.50	<0.46	NA
05/03/06	0.26 J	<0.11	<0.22	<0.39	<0.25	<0.23	NA
08/31/06	<0.25	<0.11	<0.22	<0.39	<0.25	<0.23	NA
01/10/07	<0.50	<0.22	<0.44	<0.78	<0.50	<0.46	NA
06/18/07	<0.25	<0.11	<0.22	<0.39	<0.44	<0.23	NA
09/11/07	0.31 J	<0.11	<0.22	<0.39	<0.44	<0.23	NA
01/17/08	<0.25	<0.11	<0.22	<0.39	<0.44	<0.23	NA
04/30/08	<0.25	<0.11	<0.22	<0.39	<0.44	<0.23	NA
08/14/08	<0.25	<0.25	<0.22	<0.39	<0.44	<0.23	NA
11/07/08	<0.25	<0.25	<0.22	<0.39	<0.44	<0.23	NA
02/26/09	<0.25	<0.25	<0.22	<0.39	<0.44	<0.23	NA

MW-4

	Analytical Parameters						
Date Sampled	**Benzene** µg/L	**Toluene** µg/L	**Ethylbenzene** µg/L	**Total Xylenes** µg/L	**Total TMBs** µg/L	**MTBE** µg/L	**GRO** µg/L
NR 140 ES -->	**5.0**	**1,000**	**700**	**10,000**	**480**	**60**	**No Standard**
07/02/03	<0.25	0.23	<0.22	<0.39	<0.25	<0.23	NA
01/29/04	<0.25	<0.11	<0.22	<0.39	<0.25	1.4	NA
04/21/04	0.31	0.18	<0.22	0.96	<0.25	2.3	NA
08/18/04	1.5	1.9	1.3	5.8	1.30	2.1	NA
01/18/05	3.5	1.1	1.9	9.4	1.6	2.5	<50
05/10/05	2.4	0.17 J	1.0	4.0	0.70 J	1.9	NA
11/01/05	3.3	0.25J	0.69J	2.2	0.44J	1.5	NA
02/01/06	3.5	<0.44	0.88 J	1.9 J	<1.0	<0.92	NA
05/03/06	6.0	0.51	2.3	4.1	1.92 J	2.1	NA
08/31/06	4.8	0.18	1.7	1.4	0.29	1.4	NA
01/10/07	4.7	<0.22	1.5	1.3 J	<0.50	1.4 J	NA
06/18/07	7.7	0.13 J	1.6	0.41 J	<0.44	1.2	NA
09/11/07	6.5	0.17 J	2.3	1.2 J	0.47 J	1.4	NA
01/16/08	4.4	<0.11	1.0	<0.39	0.31 J	0.9	NA
04/30/08	4.7 P	<0.11 P	0.72 J,P	<0.39 P	<0.44 P	0.84 P	NA
08/14/08	1.6	<0.25	<0.22	<0.39	<0.44	0.32 J	NA
11/07/08	0.78 J	<0.25	<0.22	<0.39	<0.44	0.27 J	NA
11/7/2008 D	0.63 J	<0.25	<0.22	<0.39	<0.44	0.23 J	NA
02/26/09	0.54 J	<0.25	<0.22	<0.39	<0.44	0.28 J	NA
2/26/2009 D	0.62 J	<0.25	<0.22	<0.39	<0.44	<0.23	NA

Table 3
Groundwater Analytical Results Summary
Cranberry Cupboard
311 Wittig Road
Tomah, Monroe County, Wisconsin
Delta Project No. I003-300

MW-5	Analytical Parameters						
Date Sampled	Benzene	Toluene	Ethylbenzene	Total Xylenes	Total TMBs	MTBE	GRO
	µg/L	µg/L	µg/L	µg/L	µg/L	µg/L	µg/L
NR 140 ES –>	**5.0**	**1,000**	**700**	**10,000**	**480**	**60**	**No Standard**
07/02/03	**25,000**	**16,000**	**1,500**	8,100	**1,450**	**100,000**	NA
07/23/03	**13,000**	**7,000**	**790**	3,800	**560**	**65,000**	NA
01/29/04	**5,600**	**1,500**	550	2,000	450	**43,000**	NA
04/21/04	**13,000**	**6,200**	**1,000**	4,900	**810**	**79,000**	NA
08/18/04	**4,500**	**2,500**	640	2,600	390	**52,000**	NA
01/18/05	**17,000**	**11,000**	**1,800**	9,200	**1,510**	**150,000**	130,000
01/18/05 D	**18,000**	**11,000**	**1,800**	9,300	**1,620**	**150,000**	130,000
05/10/05	**5,200**	700	530	2,300	340	**42,000**	NA
5/10/2005 D	**5,900**	700	530	2,400	380	**44,000**	NA
11/02/05	**7,100**	720	680	2,200	**510 J**	**54,000**	NA
11/2/2005 D	**5,700**	580	540	1,700	392 J	**47,000**	NA
02/02/06	**6,100**	410	380	520	226 J	**28,000**	NA
05/03/06	**2,600**	32J	140	57J	54J	**13,000**	NA
09/01/06	**1,900**	18	160	55	22	**16,000**	NA
09/01/06 D	**1,000**	10	79	28	12	**14,000**	NA
01/10/07	**1,000**	<11	67 J	<39	<25	**8,400**	NA
01/10/07 D	**1,200**	<11	77	<39	<25	**9,700**	NA
06/19/07	**630**	1.4 J	28	3.6 J	0.95 J	**5,500**	NA
6/19/2007 D	**480**	<4.4	21 J	<16	<17.6	**3,700**	NA
09/11/07	**1,200**	2.9	41	7.9	2.8 J	**5,500**	NA
9/11/2007 D	**1,200**	<5.5	35 J	<20	<21.5	**5,500**	NA
01/16/08	**1,200**	<11	24 J	<39	<0.44	**6,300**	NA
1/16/2008 D	**1,600**	<11	37 J	<39	<0.44	**7,400**	NA
04/30/08	**34**	0.11 J	1.7	<0.39	<0.44	**240**	NA
4/30/2008 D	**34**	0.12 J	1.7	<0.39	<0.44	**320**	NA
08/14/08	**200**	2.0 J	3.0 J	<2.0	1.2 J	**940**	NA
08/14/08 D	**350**	<1.2	3.8	<2.0	<2.15	**1,200**	NA
11/07/08	**<16 RL3**	<0.25	<0.22	<0.39	<0.44	**140**	NA
02/26/09	**530**	<20	32 J	<31	<0.35	**7,300**	NA

Table 3
Groundwater Analytical Results Summary
Cranberry Cupboard
311 Wittig Road
Tomah, Monroe County, Wisconsin
Delta Project No. I003-300

MW-6

	Analytical Parameters						
Date Sampled	**Benzene** µg/L	**Toluene** µg/L	**Ethylbenzene** µg/L	**Total Xylenes** µg/L	**Total TMBs** µg/L	**MTBE** µg/L	**GRO** µg/L
NR 140 ES -->	**5.0**	**1,000**	**700**	**10,000**	**480**	**60**	**No Standard**
07/02/03	**1,700**	690	150	900	150	**18,000**	NA
07/23/03	**490**	26	<44	130	<50	**3,400**	NA
01/29/04	**25**	<0.22	<0.44	<0.78	<0.50	**230**	NA
04/21/04	**42**	1.5	1.3	3.4	1.18	**190**	NA
08/18/04	1.0	<0.20	<0.50	<0.50	<0.20	11	NA
01/18/05	**4.4**	<0.11	<0.22	<0.39	<0.25	39	<50
05/10/05	3.6	0.11 J	<0.22	<0.39	<0.25	26	NA
11/01/05	3.0	0.11J	<0.22	<0.39	<0.25	22	NA
02/01/06	3.9	<0.22	<0.44	<0.78	<0.50	19	NA
05/03/06	<0.50	<0.22	<0.44	<0.78	0.64 J	0.59 J	NA
08/31/06	0.86	<0.22	<0.44	<0.78	<0.50	3.4	NA
01/10/07	0.31 J	<0.11	<0.22	<0.39	<0.25	1.5	NA
06/18/07	1.0	<0.11	<0.22	<0.39	<0.44	6.6	NA
09/11/07	1.4	<0.11	<0.22	<0.39	<0.44	7.6	NA
01/17/08	0.75 J	<0.11	<0.22	<0.39	0.33 J	3.5	NA
04/30/08	<0.25	<0.11	<0.22	<0.39	<0.44	<0.23	NA
08/13/08	0.38 J	<0.25	<0.22	<0.39	<0.44	2.6	NA
11/07/08	<0.25	<0.25	<0.22	<0.39	<0.44	<0.23	NA
02/26/09	**6.2 P-HS**	<0.25 P-HS	0.36 J, P-HS	2.2 P-HS	<0.44 P-HS	22 P-HS	NA

MW-7 / MW-7A

	Analytical Parameters						
Date Sampled	**Benzene** µg/L	**Toluene** µg/L	**Ethylbenzene** µg/L	**Total Xylenes** µg/L	**Total TMBs** µg/L	**MTBE** µg/L	**GRO** µg/L
NR 140 ES -->	**5.0**	**1,000**	**700**	**10,000**	**480**	**60**	**No Standard**
07/02/03	<0.25	0.45	<0.22	0.98	<0.25	<0.23	NA
08/18/03	<0.25	0.53	<0.50	<0.50	<0.25	<0.50	NA
01/29/04	<0.25	<0.11	<0.22	<0.39	<0.25	0.34	NA
01/29/04 D	<0.25	<0.11	<0.22	<0.39	<0.25	<0.23	NA
04/21/04	<0.25	<0.11	<0.22	<0.39	<0.25	0.52	NA
08/18/04	<0.20	<0.20	<0.50	<0.50	<0.20	<0.50	NA
01/17/05	<0.25	<0.11	<0.22	<0.39	<0.25	<0.23	<50
05/10/05	<0.25	0.11 J	<0.22	<0.39	<0.25	<0.23	NA
11/01/05	<0.25	0.11 J	<0.22	<0.39	<0.25	<0.23	NA
02/01/06	<0.25	<0.11	<0.22	<0.39	<0.25	<0.23	NA
05/03/06	<0.25	<0.11	<0.22	<0.39	<0.25	<0.23	NA
08/31/06	<0.25	<0.11	<0.22	<0.39	<0.25	<0.23	NA
01/09/07	<0.25	<0.11	<0.22	<0.39	<0.25	<0.23	NA
06/18/07	<0.25	<0.11	<0.22	<0.39	<0.44	<0.23	NA
09/11/07	<0.25	<0.11	<0.22	<0.39	<0.44	<0.23	NA
01/17/08	<0.25	<0.11	<0.22	<0.39	<0.44	<0.23	NA
04/30/08	<0.25	<0.11	<0.22	<0.39	<0.44	<0.23	NA
08/13/08	<0.25	<0.25	<0.22	<0.39	<0.44	<0.23	NA
11/07/08	<0.25	<0.25	<0.22	<0.39	<0.44	<0.23	NA
02/26/09	<0.25	<0.25	<0.22	<0.39	<0.44	<0.23	NA

Table 3
Groundwater Analytical Results Summary
Cranberry Cupboard
311 Wittig Road
Tomah, Monroe County, Wisconsin
Delta Project No. 1003-300

MW-8

	Analytical Parameters						
Date Sampled	**Benzene** µg/L	**Toluene** µg/L	**Ethylbenzene** µg/L	**Total Xylenes** µg/L	**Total TMBs** µg/L	**MTBE** µg/L	**GRO** µg/L
NR 140 ES -->	**5.0**	**1,000**	**700**	**10,000**	**480**	**60**	**No Standard**
08/18/03	<0.25	13	<0.50	<0.50	<0.25	<0.50	NA
01/29/04	<0.25	<0.11	<0.22	<0.39	<0.25	<0.23	NA
04/21/04	<0.25	0.30	<0.22	<0.39	<0.25	<0.23	NA
08/18/04	<0.20	<0.20	<0.50	<0.50	<0.20	<0.50	NA
01/17/05	<0.25	<0.11	<0.22	<0.39	<0.25	<0.23	<50
05/10/05	<0.25	1.4	0.53 J	3.2	0.44 J	<0.23	NA
11/01/05	<0.25	0.82	<0.22	<0.39	<0.25	<0.23	NA
02/02/06	<0.50	<0.28 RL1	<0.44	<0.78	<0.50	<0.46	NA
05/03/06	0.28 J	0.27 J	<0.22	0.54J	1.6 J	0.24 J	NA
08/31/06	<0.25	0.34	<0.22	<0.39	<0.25	0.24	NA
01/09/07	<0.25	<0.11	<0.22	<0.39	<0.25	<0.23	NA
06/18/07	<0.25	0.89	<0.22	<0.39	<0.44	<0.23	NA
09/11/07	<0.25	0.18 J	<0.22	<0.39	<0.44	<0.23	NA
01/17/08	<0.25	<0.11	<0.22	<0.39	<0.44	<0.23	NA
04/30/08	<0.25	<0.11	<0.22	<0.39	<0.44	<0.23	NA
08/13/08	<0.25	0.69 J	<0.22	<0.39	<0.44	<0.23	NA
11/07/08	<0.25	<0.25	<0.22	<0.39	<0.44	<0.23	NA
02/26/09	<0.25	<0.25	<0.22	<0.39	<0.44	<0.23	NA

MW-9

	Analytical Parameters						
Date Sampled	**Benzene** µg/L	**Toluene** µg/L	**Ethylbenzene** µg/L	**Total Xylenes** µg/L	**Total TMBs** µg/L	**MTBE** µg/L	**GRO** µg/L
NR 140 ES -->	**5.0**	**1,000**	**700**	**10,000**	**480**	**60**	**No Standard**
08/18/03	<0.25	<0.25	<0.50	<0.50	<0.25	<0.50	NA
01/29/04	<0.25	<0.11	<0.22	<0.39	<0.25	<0.23	NA
04/21/04	0.27	<0.11	<0.22	<0.39	<0.25	<0.23	NA
08/18/04	0.35	<0.20	<0.50	<0.50	<0.20	<0.50	NA
01/18/05	0.26	<0.11	<0.22	<0.39	<0.25	<0.23	<50
05/10/05	0.32 J	<0.11	<0.22	<0.39	<0.25	<0.23	NA
11/01/05	0.37J	0.14J	<0.22	<0.39	<0.25	<0.23	NA
02/02/06	0.50 J	<0.22	<0.44	<0.78	<0.50	<0.46	NA
05/03/06	0.55 J	<0.11	<0.22	<0.39	0.19 J	<0.23	NA
08/31/06	0.59	<0.11	<0.22	<0.39	<0.19	<0.23	NA
01/10/07	0.64	<0.22	<0.44	<0.78	<0.50	<0.46	NA
06/18/07	0.59 J	<0.11	<0.22	<0.39	<0.44	<0.23	NA
09/11/07	0.44 J	<0.11	<0.22	<0.39	<0.44	<0.23	NA
01/17/08	<0.25	<0.11	<0.22	<0.39	<0.44	<0.23	NA
04/30/08	0.44 J	<0.11	<0.22	<0.39	<0.44	<0.23	NA
08/13/08	0.27 J	<0.25	<0.22	<0.39	<0.44	<0.23	NA
11/07/08	<0.25	<0.25	<0.22	<0.39	<0.44	<0.23	NA
02/26/09	<0.25	<0.25	<0.22	<0.39	<0.44	<0.23	NA

Table 3
Groundwater Analytical Results Summary
Cranberry Cupboard
311 Wittig Road
Tomah, Monroe County, Wisconsin
Delta Project No. I003-300

MW-10

Date Sampled	Analytical Parameters						
	Benzene	Toluene	Ethylbenzene	Total Xylenes	Total TMBs	MTBE	GRO
	µg/L	µg/L	µg/L	µg/L	µg/L	µg/L	µg/L
NR 140 ES –>	**5.0**	**1,000**	**700**	**10,000**	**480**	**60**	**No Standard**
08/18/03	<0.25	<0.25	<0.50	<0.50	<0.25	0.57	NA
01/29/04	<0.25	<0.11	<0.22	<0.39	<0.25	0.98	NA
04/21/04	<0.25	<0.11	<0.22	<0.39	<0.25	0.73	NA
08/18/04	<0.20	<0.20	<0.50	<0.50	<0.20	<0.50	NA
01/17/05	1.1	0.32	<0.22	0.75	<0.25	2.2	<50
05/10/05	**140**	150	14	97	14.6	**97**	NA
11/02/05	**120**	6.0	1.5	11	2.3	**250**	NA
02/02/06	**40**	0.8	0.94	1.4	0.66 J	53	NA
05/03/06	**15**	0.4	<0.22	0.56 J	<0.25	10	NA
08/31/06	**1,200**	160	6	210	12.2	**920**	NA
01/10/07	**2,200**	100	24 J	200	<10	**1,800**	NA
06/18/07	**3,100**	370	69	560	18.0 J	**2,500**	NA
09/11/07	**1,700**	52	61	75	10.7	**2,000**	NA
01/16/08	**1,500**	31	89	59	7.0 J	**1,600**	NA
04/30/08	**2,000**	66	170	220	30 J	**1,800**	NA
08/13/08	**630**	11	31	17	6.0 J	**320**	NA
11/07/08	**750**	12	65	23	11.5 J	**670**	NA
02/25/09	**2,400**	33	180	110	29.9	**1,100**	NA

MW-11

Date Sampled	Analytical Parameters						
	Benzene	Toluene	Ethylbenzene	Total Xylenes	Total TMBs	MTBE	GRO
	µg/L	µg/L	µg/L	µg/L	µg/L	µg/L	µg/L
NR 140 ES –>	**5.0**	**1,000**	**700**	**10,000**	**480**	**60**	**No Standard**
08/18/03	<0.25	<0.25	<0.50	<0.50	<0.25	0.83	NA
01/29/04	<0.25	<0.11	<0.22	<0.39	<0.25	<0.23	NA
04/21/04	<0.25	<0.11	<0.22	<0.39	<0.25	<0.23	NA
08/18/04	<0.20	<0.20	<0.50	<0.50	<0.20	<0.50	NA
01/17/05	<0.25	0.28	<0.22	<0.39	<0.25	<0.35 M	<50
05/10/05	0.51 J	0.25	<0.22	<0.39	<0.25	1.4 J	NA
11/02/05	**210**	13	9.8	9.2	1.0	**220**	NA
02/02/06	77	2.4	2.0	2.6	<1.2	**120**	NA
2/2/2006 D	**61**	2.0	2.2	3.2	0.80 J	**130**	NA
05/03/06	**9.2**	0.13 J	0.36 J	0.46 J	<0.25	15	NA
08/31/06	**66**	1.2	0.37	2.4	0.23	**75**	NA
08/31/06 D	**63**	1.2	0.36	2.4	0.23	**70**	
01/09/07	**650**	26	6.8 J	28	1.9 J	**820**	NA
06/18/07	**1,300**	81	19	80	<3.5	**1,200**	NA
09/11/07	**850**	50	20	75	<8.8	**910**	NA
01/17/08	**960**	47	61	76	5.4 J	**1,900**	NA
04/30/08	**5.5**	<0.11	<0.22	<0.39	<0.44	8.2	NA
08/13/08	**98**	1.9	3.8	1.2 J	0.31 J	**120**	NA
11/07/08	**49**	<1.0	2.4 J	<1.6	<1.76	**250**	NA
02/25/09	**200**	1.4 J	19.0	3 J	2.5 J	**200**	NA

Table 3
Groundwater Analytical Results Summary
Cranberry Cupboard
311 Wittig Road
Tomah, Monroe County, Wisconsin
Delta Project No. I003-300

MW-12							
	Analytical Parameters						
Date Sampled	Benzene	Toluene	Ethylbenzene	Total Xylenes	Total TMBs	MTBE	GRO
	µg/L	µg/L	µg/L	µg/L	µg/L	µg/L	µg/L
NR 140 ES -->	5.0	1,000	700	10,000	480	60	No Standard
08/18/03	6,200	7,300	1,000	3,600	670	40,000	NA
01/29/04	9,700	5,500	1,000	4,200	1,030	73,000	NA
04/21/04	5,100	300	170	640	256	28,000	NA
08/18/04	5,200	2,500	800	2,100	460	33,000	NA
01/18/05	10,000	5,100	1,100	5,000	1,010	77,000	70,000
01/18/05 D	9,500	4,900	1,100	4,900	1,020	75,000	70,000
05/10/05	7,900	3,300	790	3,600	800	59,000	NA
5/10/2005 D	8,300	3,400	800	3,700	760	65,000	NA
11/05/05	1,500	26	130	150	70	11,000	NA
02/02/06	920	11 J	84	<39	<25	7,300	NA
05/03/06	3,700	67	150	210	127 J	16,000	NA
09/01/06	740	13J	22J	<39	26J	5,000	NA
01/10/07	740	9.6 J	<18	<31	<20	4,800	NA
01/10/07 D	740	8.8 J	<18	<31	<20	4,800	NA
06/19/07	840	5.0	5.7	4.2 J	5.0	4,100	NA
6/19/2007 D	700	5.2 J	<8.8	<16	<17.6	3,300	NA
09/11/07	240	<2.2	<4.4	<7.8	<8.8	1,000	NA
9/11/2007 D	180	<2.2	<4.4	<7.8	<8.8	750	NA
01/17/08	680	<2.2	<4.4	<7.8	<8.8	2,700	NA
1/17/2008 D	710	<2.2	<4.4	<7.8	<8.8	2,900	NA
04/30/08	740	2.4 J	5.4 J	<7.8	<8.8	3,400	NA
4/30/2008 D	810	2.3 J	7.3 J	<3.9	<4.4	3,600	NA
08/13/08	87	<2.5	<2.2	<3.9	<4.4	510	NA
8/13/2008 D	73	<2.5	<2.2	<3.9	<4.4	620	NA
11/07/08	220	<2.5	2.4 J	<3.9	3 J	2,600	NA
02/25/09	230	5 J	<1.8	53	9.7 J	620	NA
2/25/2009 D	230	4 J	<1.8	43	6.2 J	780	NA

Table 3
Groundwater Analytical Results Summary
Cranberry Cupboard
311 Wittig Road
Tomah, Monroe County, Wisconsin
Delta Project No. I003-300

MW-13							
	Analytical Parameters						
Date Sampled	Benzene	Toluene	Ethylbenzene	Total Xylenes	Total TMBs	MTBE	GRO
	µg/L	µg/L	µg/L	µg/L	µg/L	µg/L	µg/L
NR 140 ES -->	5.0	1,000	700	10,000	480	60	No Standard
08/18/03	0.51	1.3	<0.50	0.69	<0.25	<0.50	NA
01/29/04	<0.25	<0.11	<0.22	<0.39	<0.25	<0.23	NA
04/21/04	<0.25	<0.11	<0.22	<0.39	<0.25	<0.23	NA
08/18/04	<0.20	<0.20	<0.50	<0.50	<0.20	<0.50	NA
01/17/05	<0.25	<0.11	<0.22	<0.39	<0.25	<0.23	<50
05/10/05	<0.25	<0.11	<0.22	<0.39	<0.25	<0.23	NA
11/02/05	<0.25	0.13J	<0.22	<0.39	<0.25	<0.23	NA
02/02/06	<0.25	<0.11	<0.22	<0.39	<0.25	<0.23	NA
05/03/06	<0.25	<0.11	<0.22	<0.39	<0.25	<0.23	NA
08/31/06	<0.5	<0.22	<0.44	<0.78	<0.5	<0.46	NA
01/09/07	<0.50	<0.22	<0.44	<0.78	<0.50	<0.46	NA
06/18/07	<0.25	<0.11	<0.22	<0.39	<0.44	<0.23	NA
09/11/07	<0.25	<0.11	<0.22	<0.39	<0.44	<0.23	NA
01/17/08	<0.25	<0.11	<0.22	<0.39	<0.44	<0.23	NA
04/30/08	<0.25	<0.11	<0.22	<0.39	<0.44	<0.23	NA
08/13/08	<0.25	<0.25	<0.22	<0.39	<0.44	<0.23	NA
11/07/08	<0.25	<0.25	<0.22	<0.39	<0.44	<0.23	NA
02/25/09	<0.25	<0.25	<0.22	<0.39	<0.44	<0.23	NA

Table 3
Groundwater Analytical Results Summary
Cranberry Cupboard
311 Wittig Road
Tomah, Monroe County, Wisconsin
Delta Project No. I003-300

MW-14

	Analytical Parameters						
Date Sampled	Benzene µg/L	Toluene µg/L	Ethylbenzene µg/L	Total Xylenes µg/L	Total TMBs µg/L	MTBE µg/L	GRO µg/L
NR 140 ES -->	5.0	1,000	700	10,000	480	60	No Standard
01/29/04	<0.25	<0.11	<0.22	<0.39	<0.25	<0.23	NA
04/21/04	<0.25	<0.11	<0.22	<0.39	<0.25	<0.23	NA
08/18/04	<0.20	<0.20	<0.50	<0.50	<0.20	<0.50	NA
01/18/05	<0.25	<0.11	<0.22	<0.39	<0.25	<0.23	<50
05/10/05	<0.25	<0.11	<0.22	<0.39	<0.25	<0.23	NA
11/01/05	<0.25	0.17J	<0.22	<0.39	<0.25	<0.23	NA
02/01/06	<0.25	<0.11	<0.22	<0.39	<0.25	<0.23	NA
05/03/06	<0.25	<0.11	<0.22	<0.39	<0.25	<0.23	NA
08/31/06	<0.25	<0.11	<0.22	<0.39	<0.25	<0.23	NA
01/09/07	<0.25	<0.11	<0.22	<0.39	<0.25	<0.23	NA
06/18/07	<0.25	<0.11	<0.22	<0.39	<0.44	<0.23	NA
09/11/07	<0.25	<0.11	<0.22	<0.39	<0.44	<0.23	NA
01/17/08	<0.25	<0.11	<0.22	<0.39	<0.44	<0.23	NA
04/30/08	<0.25	<0.11	<0.22	<0.39	<0.44	<0.23	NA
08/14/08	<0.25	<0.25	<0.22	<0.39	<0.44	<0.23	NA
11/07/08	<0.25	<0.25	<0.22	<0.39	<0.44	<0.23	NA
02/26/09	<0.25	<0.25	<0.22	<0.39	<0.44	<0.23	NA

MW-15

	Analytical Parameters						
Date Sampled	Benzene µg/L	Toluene µg/L	Ethylbenzene µg/L	Total Xylenes µg/L	Total TMBs µg/L	MTBE µg/L	GRO µg/L
NR 140 ES -->	5.0	1,000	700	10,000	480	60	No Standard
05/10/05	2,200	5,900	660	3,300	820	47	NA
11/01/05	4,200	13,000	1,400	6,700	1,500	<25 RL1	NA
02/02/06	5,100	13,000	1,300	6,300	1,400	<92	NA
05/03/06	7,100	18,000	1,800	9,300	2,100	<120	NA
5/3/2006 D	6,100	16,000	1,500	8,000	1,620 J	<120	NA
09/01/06	5,000	14,000	1,500	7,000	1,500	<46	NA
01/10/07	6,500	17,000	1,500	7,300	1,370	<46	NA
06/19/07	5,800	16,000	1,500	7,200	1,510	<46	NA
09/11/07	6,100	19,000	1,900	9,000	1,890	<46	NA
01/17/08	5,300	18,000	1,800	8,500	1,530	<46	NA
05/01/08	4,200	17,000	2,700	13,000	5,400	<46	NA
08/14/08	1,600	6,100	780	3,700	2,070	<46	NA
11/08/08	2,400	11,000	1,400	6,400	1,630	<46	NA
02/26/09	3,100	16,000	2,200	10,000	2,860	<23	NA

Table 3
Groundwater Analytical Results Summary
Cranberry Cupboard
311 Wittig Road
Tomah, Monroe County, Wisconsin
Delta Project No. I003-300

MW-16

	Analytical Parameters						
Date Sampled	**Benzene** µg/L	**Toluene** µg/L	**Ethylbenzene** µg/L	**Total Xylenes** µg/L	**Total TMBs** µg/L	**MTBE** µg/L	**GRO** µg/L
NR 140 ES -->	**5.0**	**1,000**	**700**	**10,000**	**480**	**60**	**No Standard**
01/17/05	**570**	**1,100**	170	1,100	346	<7.0 M	4,200
05/10/05	**280**	500	100	400	155	<4.6	NA
11/01/05	**380**	810	180	630	201	11	NA
02/01/06	**380**	900	240	1,100	425	<1.8	NA
05/03/06	**150**	170	120	370	281	<2.3	NA
08/31/06	**230**	700	180	610	252	<2.3	NA
01/10/07	**270**	650	190	830	248	5.6	NA
06/18/07	**110**	130	100	230	132	<0.92	NA
09/11/07	**260**	**1,400**	280	1,200	339	<1.2	NA
01/16/08	**310**	**1,100**	270	1,300	326	<4.6	NA
04/30/08	**170**	**1,300**	340	1,600	**700**	<2.3	NA
08/14/08	**250**	**1,200**	330	1,400	452	<4.6	NA
11/07/08	**210**	**1,300**	340	1,500	**570**	<2.3	NA
11/7/2008 D	**240**	**1,100**	360	1,500	**620**	<4.6	NA
02/26/09	<0.25	<0.25	<0.22	<0.39	<0.44	<0.23	NA

TW-1

	Analytical Parameters						
Date Sampled	**Benzene** µg/L	**Toluene** µg/L	**Ethylbenzene** µg/L	**Total Xylenes** µg/L	**Total TMBs** µg/L	**MTBE** µg/L	**GRO** µg/L
NR 140 ES -->	**5.0**	**1,000**	**700**	**10,000**	**480**	**60**	**No Standard**
08/18/03	<0.25	<0.25	<0.50	<0.50	<0.25	<0.50	NA
01/29/04	<0.25	<0.11	<0.22	<0.39	<0.25	<0.23	NA
04/21/04	<0.25	<0.11	<0.22	<0.39	<0.25	<0.23	NA
08/18/04	<0.20	<0.20	<0.50	<0.50	<0.20	<0.50	NA
05/10/05	<0.25	<0.11	<0.22	<0.39	<0.25	<0.23	NA
11/02/05	<0.25	0.14 J	<0.22	<0.39	<0.25	<0.23	NA
02/01/06	<0.25	<0.11	<0.22	<0.39	<0.25	<0.23	NA
05/03/06	<0.25	<0.11	<0.22	<0.39	<0.25	<0.23	NA
08/31/06	<0.25	<0.11	<0.22	<0.39	<0.25	<0.23	NA
01/09/07	<0.25	<0.11	<0.22	<0.39	<0.25	<0.23	NA
06/19/07	<0.25	<0.11	<0.22	<0.39	<0.44	<0.23	NA
09/12/07	<0.25	<0.11	<0.22	<0.39	<0.44	<0.23	NA
01/16/08	<0.25	<0.11	<0.22	<0.39	<0.44	<0.23	NA
05/01/08	<0.25	<0.11	<0.22	<0.39	<0.44	<0.23	NA
08/14/08	<0.25	<0.25	<0.22	<0.39	<0.44	<0.23	NA
11/08/08	<0.25	<0.25	<0.22	<0.39	<0.44	<0.23	NA
02/25/09	<0.25	<0.25	<0.22	<0.39	<0.44	<0.23	NA

Table 3
Groundwater Analytical Results Summary
Cranberry Cupboard
311 Wittig Road
Tomah, Monroe County, Wisconsin
Delta Project No. I003-300

TW-2

	Analytical Parameters						
Date Sampled	**Benzene** µg/L	**Toluene** µg/L	**Ethylbenzene** µg/L	**Total Xylenes** µg/L	**Total TMBs** µg/L	**MTBE** µg/L	**GRO** µg/L
NR 140 ES -->	**5.0**	**1,000**	**700**	**10,000**	**480**	**60**	**No Standard**
08/18/03	<0.25	<0.25	<0.50	<0.50	<0.25	<0.50	NA
01/29/04	<0.25	<0.11	<0.22	<0.39	<0.25	<0.23	NA
04/21/04	<0.25	<0.11	<0.22	<0.39	<0.25	<0.23	NA
08/18/04	<0.20	<0.20	<0.50	<0.50	<0.20	<0.50	NA
01/17/05	<0.25	<0.11	<0.22	<0.39	<0.25	<0.23	<50
05/10/05	<0.25	<0.11	<0.22	<0.39	<0.25	<0.23	NA
11/02/05	<0.25	0.15 J	<0.22	<0.39	<0.25	<0.23	NA
02/01/06	<0.25	<0.11	<0.22	<0.39	<0.25	<0.23	NA
05/03/06	<0.25	<0.11	<0.22	<0.39	<0.25	<0.23	NA
08/31/06	<0.25	0.31	<0.22	<0.39	<0.25	<0.23	NA
01/09/07	<0.25	<0.11	<0.22	<0.39	<0.25	<0.23	NA
06/19/07	<0.25	<0.11	<0.22	<0.39	<0.44	<0.23	NA
09/12/07	<0.25	<0.11	<0.22	<0.39	<0.44	<0.23	NA
01/16/08	<0.25	<0.11	<0.22	<0.39	<0.44	<0.23	NA
05/01/08	<0.25	<0.11	<0.22	<0.39	<0.44	<0.23	NA
08/14/08	<0.25	<0.25	<0.22	<0.39	<0.44	<0.23	NA
11/08/08	<0.25	<0.25	<0.22	<0.39	<0.44	<0.23	NA
02/25/09	<0.25	<0.25	<0.22	<0.39	<0.44	<0.23	NA

TW-3

	Analytical Parameters						
Date Sampled	**Benzene** µg/L	**Toluene** µg/L	**Ethylbenzene** µg/L	**Total Xylenes** µg/L	**Total TMBs** µg/L	**MTBE** µg/L	**GRO** µg/L
NR 140 ES -->	**5.0**	**1,000**	**700**	**10,000**	**480**	**60**	**No Standard**
08/18/03	<0.25	<0.25	<0.50	<0.50	<0.25	<0.50	NA
01/29/04	**160**	0.62	11	23	0.61	**850**	NA
04/21/04	**28**	<0.55	1.2	4.0	<1.2	**140**	NA
04/21/04 D	**8.7**	<0.11	<0.22	<0.39	<0.25	51	NA
08/18/04	0.29	0.43	<0.50	<0.50	<0.20	1.7	NA
08/18/04 D	0.20	0.45	<0.50	<0.50	<0.20	1.3	NA
01/18/05	<0.25	<0.11	<0.22	<0.39	<0.25	0.45	<50
05/10/05	0.34 J	<0.11	<0.22	<0.39	<0.25	0.79	NA
11/02/05	<5.0	4.6 J	<4.4	14 J	<5.0	**2,400**	NA
02/01/06	**1,300**	**46**	93	150	9.2 J	**5,400**	NA
2/1/2006 D	**1,800**	74	130	220	24 J	**7,000**	NA
05/03/06	**770**	27	50	75	<12	**2,500**	NA
08/31/06	**82**	44	5.8	16	<1.2	**1,500**	NA
01/10/07	**1,900**	54 J	150	260	66 J	**19,000**	NA
06/19/07	**140**	5.5	12	19	7.7	**1,100**	NA
09/12/07	**820**	12	49	150	60	**2,800**	NA
01/16/08	**1,800**	26	140	82	32 J	**4,800**	NA
05/01/08	**900**	7.8	95	10 J	<8.8	**2,600**	NA
08/14/08	0.43 J	<0.25	<0.22	<0.39	<0.44	2.7	NA
11/08/08	<0.25	<0.25	<0.22	<0.39	<0.44	<0.23	NA
02/25/09	**5.40**	<0.25	<0.22	<0.39	<0.44	28.0	NA

Table 3
Groundwater Analytical Results Summary
Cranberry Cupboard
311 Wittig Road
Tomah, Monroe County, Wisconsin
Delta Project No. I003-300

TW-4

	Analytical Parameters						
Date Sampled	**Benzene** µg/L	**Toluene** µg/L	**Ethylbenzene** µg/L	**Total Xylenes** µg/L	**Total TMBs** µg/L	**MTBE** µg/L	**GRO** µg/L
NR 140 ES -->	**5.0**	**1,000**	**700**	**10,000**	**480**	**60**	**No Standard**
08/18/03	<0.25	<0.25	<0.50	<0.50	<0.25	<0.50	NA
01/29/04	<0.25	<0.11	<0.22	<0.39	<0.25	<0.23	NA
04/21/04	<0.25	<0.11	<0.22	<0.39	<0.25	<0.23	NA
08/18/04	<0.20	<0.20	<0.50	<0.50	<0.20	<0.50	NA
01/17/05	<0.25	1.2	0.48	2.3	0.73	<0.23	<50
05/10/05	<0.25	<0.11	<0.22	<0.39	<0.25	<0.22	NA
11/01/05	<0.25	0.12 J	<0.22	<0.39	<0.25	<0.22	NA
02/01/06	<0.25	<0.11	<0.22	<0.39	<0.25	<0.23	NA
05/03/06	<0.25	<0.11	<0.22	<0.39	<0.25	<0.23	NA
08/31/06	<0.25	0.32	<0.22	<0.39	<0.25	<0.23	NA
01/10/07	<0.25	<0.11	<0.22	<0.39	<0.25	<0.23	NA
06/19/07	2.9	0.12 J	0.33 J	0.43 J	<0.44	4.7	NA
09/12/07	1.2	<0.11	<0.22	<0.39	<0.44	2.2	NA
01/16/08	1.8	<0.11	<0.22	<0.39	0.34 J	2.4	NA
05/01/08	<1.2 RL3	<0.11	<0.22	<0.39	<0.44	2.4	NA
08/14/08	<1.4 RL3	<0.25	<0.22	<0.39	<0.44	2.3	NA
11/08/08	<0.25	<0.25	<0.22	<0.39	<0.44	<0.23	NA
02/25/09	<0.25	<0.25	<0.22	<0.39	<0.44	<0.23	NA

TW-5R

	Analytical Parameters						
Date Sampled	**Benzene** µg/L	**Toluene** µg/L	**Ethylbenzene** µg/L	**Total Xylenes** µg/L	**Total TMBs** µg/L	**MTBE** µg/L	**GRO** µg/L
NR 140 ES -->	**5.0**	**1,000**	**700**	**10,000**	**480**	**60**	**No Standard**
05/03/06	<0.25	<0.11	<0.22	<0.39	<0.25	<0.23	NA
08/31/06	<0.25	<0.11	<0.22	<0.39	<0.25	<0.23	NA
01/09/07	<0.25	<0.11	<0.22	<0.39	<0.25	<0.23	NA
06/19/07	<0.25	0.30 J	<0.22	<0.39	<0.44	<0.23	NA
09/12/07	<0.25	<0.11	<0.22	<0.39	<0.44	<0.23	NA
01/16/08	<0.25	<0.11	<0.22	<0.39	0.27 J	<0.23	NA
05/01/08	<0.25	<0.11	<0.22	<0.39	<0.44	<0.23	NA
08/14/08	<0.25	0.29 J	<0.22	<0.39	<0.44	<0.23	NA
11/08/08	<0.25	<0.25	<0.22	<0.39	<0.44	<0.23	NA
02/25/09	<0.25	<0.25	<0.22	<0.39	<0.44	<0.23	NA

GP-3

	Analytical Parameters						
Date Sampled	**Benzene** µg/L	**Toluene** µg/L	**Ethylbenzene** µg/L	**Total Xylenes** µg/L	**Total TMBs** µg/L	**MTBE** µg/L	**GRO** µg/L
NR 140 ES -->	**5.0**	**1,000**	**700**	**10,000**	**480**	**60**	**No Standard**
09/16/03	**13,000**	**25,000 J**	**2,000**	**10,000**	**1,610**	**680**	68,000

Table 3
Groundwater Analytical Results Summary
Cranberry Cupboard
311 Wittig Road
Tomah, Monroe County, Wisconsin
Delta Project No. I003-300

GP-4	Analytical Parameters						
Date Sampled	Benzene µg/L	Toluene µg/L	Ethylbenzene µg/L	Total Xylenes µg/L	Total TMBs µg/L	MTBE µg/L	GRO µg/L
NR 140 ES -->	5.0	1,000	700	10,000	480	60	No Standard
09/16/03	2,000	4,800	630	3,100	920	28	18,000

GP-10	Analytical Parameters						
Date Sampled	Benzene µg/L	Toluene µg/L	Ethylbenzene µg/L	Total Xylenes µg/L	Total TMBs µg/L	MTBE µg/L	GRO µg/L
NR 140 ES -->	5.0	1,000	700	10,000	480	60	No Standard
09/16/03	11,000	20,000	2,300	12,000	2,750	27,000 J	85,000

GP-12	Analytical Parameters						
Date Sampled	Benzene µg/L	Toluene µg/L	Ethylbenzene µg/L	Total Xylenes µg/L	Total TMBs µg/L	MTBE µg/L	GRO µg/L
NR 140 ES -->	5.0	1,000	700	10,000	480	60	No Standard
09/16/03	0.35	0.33	<0.22	0.61	<0.25	<0.23	<50

GP-13	Analytical Parameters						
Date Sampled	Benzene µg/L	Toluene µg/L	Ethylbenzene µg/L	Total Xylenes µg/L	Total TMBs µg/L	MTBE µg/L	GRO µg/L
NR 140 ES -->	5.0	1,000	700	10,000	480	60	No Standard
09/16/03	820	1,700	220	1,100	337	110	6,200

GP-14	Analytical Parameters						
Date Sampled	Benzene µg/L	Toluene µg/L	Ethylbenzene µg/L	Total Xylenes µg/L	Total TMBs µg/L	MTBE µg/L	GRO µg/L
NR 140 ES -->	5.0	1,000	700	10,000	480	60	No Standard
09/16/03	<0.25	0.34	<0.22	1.3	<0.25	<0.23	<50

Table 3
Groundwater Analytical Results Summary
Cranberry Cupboard
311 Wittig Road
Tomah, Monroe County, Wisconsin
Delta Project No. 1003-300

GP-15							
	Analytical Parameters						
Date Sampled	Benzene µg/L	Toluene µg/L	Ethylbenzene µg/L	Total Xylenes µg/L	Total TMBs µg/L	MTBE µg/L	GRO µg/L
NR 140 ES -->	**5.0**	**1,000**	**700**	**10,000**	**480**	**60**	**No Standard**
09/16/03	0.67	6.7	4.1	23	13.8	7.8	75

NOTES

BOLD TYPE – Exceeds NR 140 Wisconsin Administrative Code Enforcement Standard

µg/L = micrograms per liter

NA = Not Analyzed

TMBs = Trimethylbenzenes

MTBE = Methyl Tertiary Butyl Ether

GRO = Gasoline Range Organics

M = Matrix Interference

J = Results reported between the Method Detection Limit (MDL) and Limit of Quantitation (LOQ) are less certain than results at or above the LOQ.

P = The sample, as received, was not preserved in accordance to the referenced analytical method.

RL1 = Reporting limit raised due to sample matrix effects.

RL3 = Reporting limit raised due to high concentrations of non-target analytes.

P-HS = Sample container contained headspace.

Toluene was detected in the trip blank at a concentration of 0.16 µg/L on 4/21/04

Sediment present in the 1/17/05 sample for MW-11.

Toluene was detected in the trip blank at a concentration of 0.15 µg/L on 1/10/07.

Table 2
Groundwater Elevation Summary
Cranberry Cupboard
311 Wittig Road
Tomah, Monroe County, Wisconsin
Delta Project No. I003-300

MW-1

Ground Elevation	955.94	Flush-Mount		Well Depth	14.55		
				Screen Length	10.00		
Date	**Top of Casing Elevation**	**Depth to Groundwater**	**Depth to Product**	**Corrected Groundwater Elevation**	**Product Thickness**	**Elevation Difference**	**Physical Observations/Notes**
1/21/2003	955.63	6.54	NP	949.09	0.00	NA	brown, low turbidity
6/26/2003	955.63	5.95	NP	949.68	0.00	0.59	EFR event no. 1
6/27/2003	955.63	5.95	NP	949.68	0.00	0.00	EFR event no. 1
7/2/2003	955.63	5.97	NP	949.66	0.00	-0.02	EFR event no. 2
7/3/2003	955.63	5.97	NP	949.66	0.00	0.00	EFR event no. 3
7/8/2003	955.63	5.95	NP	949.68	0.00	0.02	EFR event no. 4
7/15/2003	955.63	5.93	NP	949.70	0.00	0.02	EFR event no. 5
7/21/2003	955.63	6.00	NP	949.63	0.00	-0.07	EFR event no. 6
7/30/2003	955.63	6.19	NP	949.44	0.00	-0.19	EFR event no. 7
8/5/2003	955.63	6.24	NP	949.39	0.00	-0.05	EFR event no. 8
8/6/2003	955.63	6.27	NP	949.36	0.00	-0.03	EFR event no. 9
8/7/2003	955.63	6.30	NP	949.33	0.00	-0.03	EFR event no. 10
8/13/2003	955.63	6.40	NP	949.23	0.00	-0.10	EFR event no. 11
8/14/2003	955.63	6.44	NP	949.19	0.00	-0.04	EFR event no. 12
8/19/2003	955.63	6.47	NP	949.16	0.00	-0.03	EFR event no. 13
8/20/2003	955.63	6.48	NP	949.15	0.00	-0.01	EFR event no. 14
8/21/2003	955.63	6.52	NP	949.11	0.00	-0.04	EFR event no. 15
8/26/2003	955.63	6.50	NP	949.13	0.00	0.02	EFR event no. 16
8/27/2003	955.63	6.49	NP	949.14	0.00	0.01	EFR event no. 17
1/29/2004	955.63	7.10	NP	948.53	0.00	-0.61	DO 1.7, REDOX -031
4/21/2004	955.63	6.23	NP	949.40	0.00	0.87	DO 1.5, REDOX -132, cloudy
8/18/2004	955.63	5.74	NP	949.89	0.00	0.49	DO 0.7, REDOX -108, cloudy
11/30/2004	955.63	6.40	NP	949.23	0.00	-0.66	
1/17/2005	955.63	6.68	NP	948.95	0.00	-0.28	DO 3.3, REDOX -054, cloudy
2/3/2005	955.63	6.86	NP	948.77	0.00	-0.18	
3/16/2005	955.63	6.28	NP	949.35	0.00	0.58	
3/24/2005	955.63	6.21	NP	949.42	0.00	0.07	
3/30/2005	955.63	6.06	NP	949.57	0.00	0.15	
4/13/2005	955.63	6.21	NP	949.42	0.00	-0.15	
4/28/2005	955.63	6.25	NP	949.38	0.00	-0.04	
4/29/2005	955.63	6.30	NP	949.33	0.00	-0.05	
5/10/2005	955.63	6.23	NP	949.40	0.00	0.07	DO -0.8, Redox -106
11/1/2005	955.63	6.65	NP	948.98	0.00	-0.42	
2/1/2006	955.63	6.52	NP	949.11	0.00	0.13	
5/3/2006	955.63	6.20	NP	949.43	0.00	0.32	DO 0.8, Redox -081
8/31/2006	955.63	6.50	NP	949.13	0.00	-0.30	DO 1.0, Redox 077
1/9/2007	955.63	6.50	NP	949.13	0.00	0.00	DO 1.5, Redox 077
6/18/2007	955.63	5.98	NP	949.65	0.00	0.52	DO- 1.7, Redox 069
9/11/2007	955.63	6.06	NP	949.57	0.00	-0.08	
1/16/2008	955.63	6.31	NP	949.32	0.00	-0.25	
4/30/2008	955.63	4.94	NP	950.69	0.00	1.37	
8/14/2008	955.63	6.11	NP	949.52	0.00	-1.17	
11/7/2008	955.63	6.41	NP	949.22	0.00	-0.30	
2/26/2009	955.63	5.91	NP	949.72	0.00	0.50	

Table 2
Groundwater Elevation Summary
Cranberry Cupboard
311 Wittig Road
Tomah, Monroe County, Wisconsin
Delta Project No. 1003-300

MW-2

Ground Elevation	956.46	Flush-Mount		Well Depth	15.00		
				Screen Length	10.00		
Date	**Top of Casing Elevation**	**Depth to Groundwater**	**Depth to Product**	**Corrected Groundwater Elevation**	**Product Thickness**	**Elevation Difference**	**Physical Observations/Notes**
1 21 2003	956.13	8.13	NP	948.00	0.00	NA	tan, low turbidity
6 10 2003	956.13	11.11	6.18	948.72	4.93	0 72	
6 26 2003	956.13	11.56	6.56	948.32	5.00	-0.40	EFR event no. 1
6 27 2003	956.13	NM	6.64	951.15	-6.64	2.83	EFR event no. 1
7 2 2003	956.13	11.57	6.65	948.25	4 92	-2.90	EFR event no. 2
7 3 2003	956.13	10.50	6.85	948.37	3.65	0.12	EFR event no. 3
7 8 2003	956.13	11.25	6.72	948.28	4.53	-0.09	EFR event no. 4
7/15 2003	956.13	11.25	6.39	948.53	4.86	0.25	EFR event no. 5
7 21 2003	956.13	11.13	6.82	948.23	4.31	-0.29	EFR event no. 6
7 30 2003	956.13	11.16	7.01	948.08	4.15	-0.15	EFR event no. 7
8 5 2003	956.13	10.92	7.15	948.04	3.77	-0.04	EFR event no. 8
8/6 2003	956.13	10.12	7.34	948.10	2.78	0.06	EFR event no. 9
8 7/2003	956.13	10.50	7.24	948.08	3.26	-0.02	EFR event no. 10
8 13/2003	956.13	10.72	7.31	947.97	3.41	-0.11	EFR event no. 11
8 14 2003	956.13	9.68	7.72	947.92	1.96	-0.05	EFR event no. 12
8 19 2003	956.13	10.62	7.44	947.90	3.18	-0.03	EFR event no. 13
8 20 2003	956.13	9.45	7.84	947.89	1.61	-0.01	EFR event no. 14
8 21 2003	956.13	10.00	7.66	947.89	2.34	0.00	EFR event no. 15
8/26 2003	956.13	10.23	7.32	948.08	2.91	0.20	EFR event no. 16
8 27 2003	956.13	8.72	7.92	948.01	0.80	-0.07	EFR event no. 17
8 28 2003	956.13	9.30	7.75	947.99	1.55	-0.02	EFR event no. 18
9/16 2003	956.13	10.74	7.20	948.05	3.54	0.05	EFR event no. 19
10/2 2003	956.13	10.32	7.59	947.86	2.73	-0.19	EFR event no. 20
10/15 2003	956.13	9.40	7.85	947.89	1.55	0.04	EFR event no. 21
1/29 2004	956.13	9.95	7.40	948.09	2.55	0.20	
4 21 2004	956.13	10.12	6.82	948.49	3.30	0.39	yellow
8/18 2004	956.13	10.65	6.45	948.63	4.20	0.14	yellow
10 18 2004	956.13	10.53	7.16	948.13	3.37	-0.50	
11/30 2004	956.13	10.27	7.18	948.18	3.09	0.05	
1/17 2005	956.13	10.02	7.48	948.02	2.54	-0.16	
2 3 2005	956.13	9.73	7.60	948.00	2.13	-0.02	
3 16/2005	956.13	9.50	7.81	947.90	1.69	-0.10	
3/24 2005	956.13	10.00	7.17	948.25	2.83	0.35	
3/30 2005	956.13	10.10	6.65	948.62	3.45	0.37	
4 13 2005	956.13	9.45	8.03	947.75	1.42	-0.87	
4/28 2005	956.13	10.27	6.87	948.41	3.40	0.66	
4 29/2005	956.13	10.20	7.35	948.07	2.85	-0.34	
5 10 2005	956.13	10.54	6.84	948.37	3.70	0.30	
10/13 2005	956.13	8.74	8.05	947.91	0.69	-0.46	
11 1 2005	956.13	8.76	7.85	948.05	0.91	0.14	
12/7 2005	956.13	8.63	7.69	948.21	0.94	0.15	
1 10/2006	956.13	8.65	7.65	948.23	1.00	0.02	
2/1 2006	956.13	8.62	7.68	948.22	0.94	-0.01	
3 1 2006	956.13	8.54	7.92	948.06	0.62	-0.16	
4 5 2006	956.13	8.24	7.53	948.42	0.71	0.37	
5/2/2006	956.13	8.02	7.56	948.46	0.46	0.03	Bailed 1 liter product Bailed 15 gal water
5/3/2006	956.13	7.77	7.63	948.47	0.14	0.01	Bailed 0.25 liter product Bailed 15 gal water
5 4 2006	956.13	7.68	7.64	948.48	0.04	0.01	Bailed 0.25 liter product Bailed 20 gal water
5 25 2006	956.13	7.50	NP	948.63	0.00	0.15	
6 6 2006	956.13	7.60	NP	948.53	0.00	-0.10	
6/21 2006	956.13	7.85	NP	948.28	0.00	-0.25	
7 5 2006	956.13	8.00	NP	948.13	0.00	-0.15	
8 31/2006	956.13	7.84	NP	948.29	0.00	0.16	DO 0.7, Redox -092
1 9 2007	956.13	7.78	NP	948.35	0.00	0.06	DO 0.9, Redox -087
6 18 2007	956.13	7.88	NP	948.25	0.00	-0.10	DO=0.7, Redox -091
9 11 2007	956.13	7.69	NP	948.44	0.00	0.19	
1 16/2008	956.13	7.92	NP	948.21	0.00	-0.23	
4 30/2008	956.13	7.02	NP	949.11	0.00	0.90	
8 14 2008	956.13	8.23	NP	947.90	0.00	-1.21	
11 8 2008	956.13	8.51	NP	947.62	0.00	-0.28	
2/26 2009	956.13	8.05	NP	948.08	0.00	0.46	

Table 2
Groundwater Elevation Summary
Cranberry Cupboard
311 Wittig Road
Tomah, Monroe County, Wisconsin
Delta Project No. I003-300

MW-3

Ground Elevation	956.48	Flush-Mount		Well Depth	14.70		
				Screen Length	10.00		
Date	**Top of Casing Elevation**	**Depth to Groundwater**	**Depth to Product**	**Corrected Groundwater Elevation**	**Product Thickness**	**Elevation Difference**	**Physical Observations/Notes**
1/21/2003	956.23	8.12	NP	948.11	0.00	NA	brown, low turbidity
6/26/2003	956.23	7.89	NP	948.34	0.00	0.23	EFR event no. 1
6/27/2003	956.23	7.78	NP	948.45	0.00	0.11	
7/2/2003	956.23	7.91	NP	948.32	0.00	-0.13	EFR event no. 2
7/3/2003	956.23	7.81	NP	948.42	0.00	0.10	EFR event no. 3
7/8/2003	956.23	7.78	NP	948.45	0.00	0.03	EFR event no. 4
7/15/2003	956.23	7.67	NP	948.56	0.00	0.11	EFR event no. 5
7/21/2003	956.23	7.92	NP	948.31	0.00	-0.25	EFR event no. 6
7/30/2003	956.23	8.08	NP	948.15	0.00	-0.16	EFR event no. 7
8/5/2003	956.23	8.10	NP	948.13	0.00	-0.02	EFR event no. 8
8/6/2003	956.23	8.11	NP	948.12	0.00	-0.01	EFR event no. 9
8/7/2003	956.23	8.22	NP	948.01	0.00	-0.11	EFR event no. 10
8/13/2003	956.23	8.47	NP	947.76	0.00	-0.25	EFR event no. 11
8/14/2003	956.23	8.40	NP	947.83	0.00	0.07	EFR event no. 12
8/19/2003	956.23	8.30	NP	947.93	0.00	0.10	EFR event no. 13
8/20/2003	956.23	8.30	NP	947.93	0.00	0.00	EFR event no. 14
8/21/2003	956.23	8.48	NP	947.75	0.00	-0.18	EFR event no. 15
8/26/2003	956.23	8.11	NP	948.12	0.00	0.37	EFR event no. 16
8/27/2003	956.23	8.21	NP	948.02	0.00	-0.10	EFR event no. 17
8/28/2003	956.23	8.19	NP	948.04	0.00	0.02	EFR event no. 18
10/15/2003	956.23	8.30	NP	947.93	0.00	-0.11	EFR event no. 21
1/29/2004	956.23	8.40	NP	947.83	0.00	-0.10	DO 1.6, REDOX -045
4/21/2004	956.23	7.62	NP	948.61	0.00	0.78	DO 1.2, REDOX -073, silty
8/18/2004	956.23	7.58	NP	948.65	0.00	0.04	DO 1.0, REDOX - -061, cloudy
11/30/2004	956.23	7.85	NP	948.38	0.00	-0.27	
1/17/2005	956.23	8.09	NP	948.14	0.00	-0.24	DO 1.6, REDOX - -055, cloudy
2/3/2005	956.23	8.14	NP	948.09	0.00	-0.05	
3/16/2005	956.23	8.43	NP	947.80	0.00	-0.29	
3/24/2005	956.23	7.93	NP	948.30	0.00	0.50	
3/30/2005	956.23	7.42	NP	948.81	0.00	0.51	
4/13/2005	956.23	8.20	NP	948.03	0.00	-0.78	
4/28/2005	956.23	7.90	NP	948.33	0.00	0.30	
4/29/2005	956.23	7.92	NP	948.31	0.00	-0.02	
5/10/2005	956.23	7.89	NP	948.34	0.00	0.03	DO 1.0, Redox --050
11/1/2005	956.23	8.10	NP	948.13	0.00	-0.21	
2/1/2006	956.23	7.91	NP	948.32	0.00	0.19	
5/3/2006	956.23	7.77	NP	948.46	0.00	0.14	DO 1.4, Redox 069
8/31/2006	956.23	8.02	NP	948.21	0.00	-0.25	DO 1.6, Redox 072
1/9/2007	956.23	7.86	NP	948.37	0.00	0.16	DO 1.8, Redox 082
6/18/2007	956.23	7.73	NP	948.50	0.00	0.13	DO 1.9, Redox 073
9/11/2007	956.23	7.67	NP	948.56	0.00	0.06	
1/16/2008	956.23	7.88	NP	948.35	0.00	-0.21	
4/30/2008	956.23	7.36	NP	948.87	0.00	0.52	
8/14/2008	956.23	8.60	NP	947.63	0.00	-1.24	
11/7/2008	956.23	8.45	NP	947.78	0.00	0.15	
2/26/2009	956.23	7.97	NP	948.26	0.00	0.48	

Table 2
Groundwater Elevation Summary
Cranberry Cupboard
311 Wittig Road
Tomah, Monroe County, Wisconsin
Delta Project No. 1003-300

MW-4

Ground Elevation	957.08	Flush-Mount		Well Depth	12.78		
				Screen Length	10.00		
Date	**Top of Casing Elevation**	**Depth to Groundwater**	**Depth to Product**	**Corrected Groundwater Elevation**	**Product Thickness**	**Elevation Difference**	**Physical Observations/Notes**
6 26 2003	956.56	7.85	NP	948.71	0.00	NA	EFR event no. 1
6 27 2003	956.56	7.88	NP	948.68	0.00	-0.03	tan, high turbidity
7 2 2003	956.56	7.90	NP	948.66	0.00	-0.02	EFR event no. 2
7/8 2003	956.56	7.83	NP	948.73	0.00	0.07	EFR event no. 4
7 15 2003	956.56	7.73	NP	948.83	0.00	0.10	EFR event no. 5
7 21 2003	956.56	7.93	NP	948.63	0.00	-0.20	EFR event no. 6
7/30 2003	956.56	8 11	NP	948.45	0.00	-0.18	EFR event no. 7
8/5 2003	956.56	8.17	NP	948.39	0.00	-0.06	EFR event no. 8
8 6/2003	956.56	8.16	NP	948.40	0.00	0 01	EFR event no. 9
8 7 2003	956.56	8.19	NP	948.37	0.00	-0.03	EFR event no. 10
8 13 2003	956.56	8.35	NP	948.21	0.00	-0.16	EFR event no. 11
8 14 2003	956.56	8 36	NP	948.20	0.00	-0.01	EFR event no. 12
8 19 2003	956.56	8.36	NP	948.20	0.00	0 00	EFR event no. 13
8 20 2003	956.56	8.34	NP	948.22	0.00	0.02	EFR event no. 14
8/21 2003	956.56	8.46	NP	948.10	0.00	-0.12	EFR event no. 15
8/26/2003	956.56	8.22	NP	948.34	0.00	0.24	EFR event no. 16
8 28/2003	956.56	8.28	NP	948.28	0.00	-0.06	EFR event no. 18
10 15 2003	956.56	8.41	NP	948.15	0.00	-0.13	EFR event no. 21
1 29 2004	956.56	8.56	NP	948.00	0.00	-0.15	DO 2.3, REDOX -087
4 21 2004	956.56	7.71	NP	948.85	0.00	0.85	DO 1.4, REDOX -089, cloudy
8/18 2004	956.56	7.48	NP	949.08	0.00	0.23	DO 1.1, REDOX -109, cloudy
11 30 2004	956.56	7.97	NP	948.59	0.00	-0.49	
1/17 2005	956.56	8.17	NP	948.39	0.00	-0.20	DO - 2.2, REDOX -067, clear
2/3 2005	956.56	8.35	NP	948.21	0.00	-0.18	
3 16 2005	956.56	8.25	NP	948.31	0.00	0.10	
3 24/2005	956.56	7.87	NP	948.69	0.00	0.38	
3 30 2005	956.56	7.55	NP	949.01	0.00	0.32	
4/13 2005	956.56	8.25	NP	948.31	0.00	-0.70	
4 28/2005	956.56	7.90	NP	948.66	0.00	0.35	
4/29 2005	956.56	7.98	NP	948.58	0.00	-0.08	
5 10/2005	956.56	7.93	NP	948.63	0.00	0.05	DO 3.8, Redox -044
11/1 2005	956.56	8.13	NP	948.43	0.00	-0.20	
2 1 2006	956.56	8.05	NP	948.51	0.00	0.08	
5 3 2006	956.56	7.81	NP	948.75	0.00	0.24	DO 1.5, Redox- 071
8/31/2006	956.56	8.10	NP	948.46	0.00	-0.29	DO-1.8, Redox- 088
1 9/2007	956.56	8.03	NP	948.53	0.00	0.07	DO-1.6, Redox 079
6 18/2007	956.56	7.78	NP	948.78	0.00	0.25	DO-1.5, Redox 052
9.11 2007	956.56	7.70	NP	948.86	0.00	0.08	
1/16/2008	956.56	7.90	NP	948.66	0.00	-0.20	
4/30 2008	956.56	6.85	NP	949.71	0.00	1.05	
8/14 2008	956.56	8.07	NP	948.49	0.00	-1.22	
11/7/2008	956.56	8.29	NP	948.27	0.00	-0.22	Duplicate 1
2/26 2009	956.56	7.73	NP	948.83	0.00	0.56	Duplicate 2, flushmount in poor condition

Table 2
Groundwater Elevation Summary
Cranberry Cupboard
311 Wittig Road
Tomah, Monroe County, Wisconsin
Delta Project No. I003-300

MW-5

Ground Elevation	955.70	Flush-Mount		Well Depth	14.85		
				Screen Length	10.00		
Date	**Top of Casing Elevation**	**Depth to Groundwater**	**Depth to Product**	**Corrected Groundwater Elevation**	**Product Thickness**	**Elevation Difference**	**Physical Observations/Notes**
6 26 2003	955 22	7.47	NP	947 75	0.00	NA	EFR event no 1
6 27 2003	955.22	7.45	NP	947.77	0.00	0.02	medium brown, high turbidity
7 2 2003	955 22	7.53	NP	947.69	0.00	-0.08	EFR event no. 2
7 8 2003	955.22	7.41	NP	947 81	0 00	0.12	EFR event no 4
7 15 2003	955 22	7.28	NP	947.94	0.00	0.13	EFR event no 5
7 21 2003	955 22	7 53	NP	947.69	0.00	-0.25	EFR event no. 6
7 30 2003	955.22	7.69	NP	947.53	0 00	-0.16	EFR event no 7
8 5 2003	955.22	7 70	NP	947.52	0.00	-0.01	EFR event no. 8
8 6 2003	955.22	7 73	NP	947.49	0 00	-0.03	EFR event no 9
8 7 2003	955.22	7.73	NP	947.49	0.00	0 00	EFR event no. 10
8 13 2003	955.22	7.85	NP	947.37	0.00	-0.12	EFR event no. 11
8 14 2003	955.22	7 83	NP	947.39	0.00	0 02	EFR event no. 12
8 19 2003	955.22	7.90	NP	947.32	0.00	-0.07	EFR event no. 13
8 26 2003	955.22	7.82	NP	947.40	0.00	0.08	EFR event no. 16
10 15 2003	955.22	7.92	NP	947.30	0.00	-0.10	EFR event no. 21
1 29 2004	955.22	7.15	NP	948.07	0.00	0 77	DO 1.8, REDOX -088
4 21 2004	955.22	7 25	NP	947.97	0.00	-0.10	DO 1.6, REDOX -055, silty, odor
8 18 2004	955.22	7.60	NP	947.62	0.00	-0.35	DO 2.0, REDOX -061, cloudy
11 30 2004	955.22	7.54	NP	947.68	0 00	0 06	
1 17 2005	955.22	7.65	NP	947.57	0.00	-0.11	DO 1.8, REDOX -047, cloudy
4 28 2005	955.22	7.51	NP	947.71	0.00	0.14	
5 10 2005	955.22	7.57	NP	947.65	0.00	-0.06	DO 4.0, Redox -051
11 1 2005	955.22	7.80	NP	947.42	0.00	-0.23	
2 1 2006	955.22	7.56	NP	947.66	0.00	0 24	
5 3 2006	955.22	7.58	NP	947.64	0.00	-0.02	DO 3.6, Redox 080
8 31 2006	955.22	7.37	NP	947.85	0.00	0.21	DO 2.9, Redox 070
1 9 2007	955.22	7.56	NP	947.66	0.00	-0.19	DO 1.1, Redox -055
6 18 2007	955.22	7.55	NP	947.67	0.00	0 01	DO 0 8, Redox -060
9 11 2007	955.22	7.60	NP	947.62	0.00	-0.05	
1 16 2008	955.22	7.60	NP	947.62	0 00	0.00	
4/30 2008	955.22	6.88	NP	948.34	0.00	0.72	
8 14 2008	955.22	7.96	NP	947 26	0.00	-1.08	Duplicate 2
11 7 2008	955.22	8 19	NP	947.03	0 00	-0.23	
2 26 2009	955.22	7.73	NP	947.49	0.00	0.46	

Table 2
Groundwater Elevation Summary
Cranberry Cupboard
311 Wittig Road
Tomah, Monroe County, Wisconsin
Delta Project No. I003-300

MW-6

Ground Elevation	956.26	Flush-Mount		Well Depth	14.85		
				Screen Length	10.00		
Date	**Top of Casing Elevation**	**Depth to Groundwater**	**Depth to Product**	**Corrected Groundwater Elevation**	**Product Thickness**	**Elevation Difference**	**Physical Observations/Notes**
6 26 2003	955.78	7.65	NP	948.13	0.00	NA	EFR event no. 1
6/27 2003	955.78	7.70	NP	948.08	0.00	-0.05	dark brown, high turbidity
7 2/2003	955.78	7.67	NP	948.11	0.00	0.03	EFR event no. 2
7.8 2003	955.78	7.56	NP	948.22	0.00	0.11	EFR event no. 4
7 15 2003	955.78	7.43	NP	948.35	0.00	0.13	EFR event no. 5
7/21 2003	955.78	7.69	NP	948.09	0.00	-0.26	EFR event no. 6
7 30 2003	955.78	7.86	NP	947.92	0.00	-0.17	EFR event no. 7
8 5 2003	955.78	7.88	NP	947.9	0.00	-0.02	EFR event no. 8
8 6/2003	955.78	7.91	NP	947.87	0.00	-0.03	EFR event no. 9
8 7 2003	955.78	7.92	NP	947.86	0.00	-0.01	EFR event no. 10
8 13 2003	955.78	8.03	NP	947.75	0.00	-0.11	EFR event no. 11
8 14/2003	955.78	8.04	NP	947.74	0.00	-0.01	EFR event no. 12
8 19 2003	955.78	8.09	NP	947.69	0.00	-0.05	EFR event no. 13
8 26/2003	955.78	7.92	NP	947.86	0.00	0.17	EFR event no. 16
8 28 2003	955.78	8.01	NP	947.77	0.00	-0.09	EFR event no. 18
9 16 2003	955.78	8.07	NP	947.71	0.00	-0.06	EFR event no. 19
10 15 2003	955.78	8.14	NP	947.64	0.00	-0.07	EFR event no. 21
1 29 2004	955.78	8.15	NP	947.63	0.00	-0.01	DO 1.3, REDOX -111
4 21 2004	955.78	6.78	NP	949.00	0.00	1.37	DO 1.4, REDOX -060, cloudy, odor
8 18 2004	955.78	7.27	NP	948.51	0.00	-0.49	DO 2.1, REDOX -065, cloudy
10 18 2004	955.78	7.77	NP	948.01	0.00	-0.50	
11 30 2004	955.78	7.25	NP	948.53	0.00	0.52	
1 17/2005	955.78	7.89	NP	947.89	0.00	-0.64	DO 2.5, REDOX -052, cloudy
3 16 2005	955.78	7.74	NP	948.04	0.00	0.15	
4 28/2005	955.78	8.10	NP	947.68	0.00	-0.36	
4/29 2005	955.78	8.05	NP	947.73	0.00	0.05	
5 10/2005	955.78	8.00	NP	947.78	0.00	0.05	DO 4.5, Redox -055
11 1/2005	955.78	7.83	NP	947.95	0.00	0.17	
2 1 2006	955.78	7.59	NP	948.19	0.00	0.24	
5 3/2006	955.78	6.35	NP	949.43	0.00	1.24	DO 1.5, Redox -063
8 31/2006	955.78	7.72	NP	948.06	0.00	-1.37	DO 1.9, Redox 057
1 9 2007	955.78	7.56	NP	948.22	0.00	0.16	DO 1.9, Redox 062
6 18/2007	955.78	7.94	NP	947.84	0.00	-0.38	DO 1.8, Redox 071
9 11 2007	955.78	8.30	NP	947.48	0.00	-0.36	
1/16 2008	955.78	7.57	NP	948.21	0.00	0.73	
4 30 2008	955.78	5.06	NP	950.72	0.00	2.51	
8 13 2008	955.78	7.97	NP	947.81	0.00	-2.91	
11 7 2008	955.78	8.10	NP	947.68	0.00	-0.13	
2/26/2009	955.78	7.61	NP	948.17	0.00	0.49	flushmount in poor condition

Table 2
Groundwater Elevation Summary
Cranberry Cupboard
311 Wittig Road
Tomah, Monroe County, Wisconsin
Delta Project No. I003-300

MW-7 / MW-7A

Ground Elevation	957.22	Flush-Mount	Well Depth	11.62
Well Overdrilled 8/15/03			Screen Length	10.00

Date	Top of Casing Elevation	Depth to Groundwater	Depth to Product	Corrected Groundwater Elevation	Product Thickness	Elevation Difference	Physical Observations/Notes
6 26 2003	956.78	9.29	NP	947.49	0.00	NA	EFR event no. 1
6 27/2003	956.78	4.58	NP	952.20	0.00	4.71	medium brown, high turbidity
7 2/2003	956.78	4.00	NP	952.78	0.00	0.58	EFR event no. 2
7 8 2003	956.78	3.95	NP	952.83	0.00	0.05	EFR event no 4
7 15/2003	956.78	3.92	NP	952.86	0.00	0.03	EFR event no 5
7 30 2003	956.78	4.40	NP	952.38	0.00	-0.48	EFR event no. 7
8 19 2003	956.78	5.25	NP	951.53	0.00	-0.85	EFR event no. 13
8 20/2003	956.78	4.34	NP	952.44	0.00	0.91	silty
8/26/2003	956.78	4.40	NP	952.38	0.00	-0.06	EFR event no. 16
10 15 2003	956.78	4.95	NP	951.83	0.00	-0.55	EFR event no. 21
1 29/2004	956.78	6.13	NP	950.65	0.00	-1.18	DO 1.9, REDOX 011
4 21 2004	956.78	3.87	NP	952.91	0.00	2.26	DO 1.1, REDOX -073, silty
8 18 2004	956.78	3.81	NP	952.97	0.00	0.06	DO 1.5, REDOX -071, silty
11 30 2004	956.78	4.40	NP	952.38	0.00	-0.59	
1 17 2005	956.78	5.63	NP	951.15	0.00	-1.23	DO 3.1, REDOX - -065, cloudy
4 28/2005	956.78	3.50	NP	953.28	0.00	2.13	
5 10 2005	956.78	3.73	NP	953.05	0.00	-0.23	DO 0.4, Redox -058
11 1 2005	956.78	4.57	NP	952.21	0.00	-0.84	
2 1 2006	956.78	5.75	NP	951.03	0.00	-1.18	
5 3/2006	956.78	3.41	NP	953.37	0.00	2.34	DO 1.5, Redox 051
8 31/2006	956.78	4.15	NP	952.63	0.00	-0.74	DO 2.1, Redox 068
1/9 2007	956.78	4.34	NP	952.44	0.00	-0.19	DO 2.0, Redox 058
6 18 2007	956.78	3.18	NP	953.60	0.00	1.16	DO 2.2, Redox 080
9/11/2007	956.78	3.17	NP	953.61	0.00	0.01	
1 16 2008	956.78	4.35	NP	952.43	0.00	-1.18	
4/30/2008	956.78	1.97	NP	954.81	0.00	2.38	
8 13/2008	956.78	3.57	NP	953.21	0.00	-1.60	
11 7 2008	956.78	3.75	NP	953.03	0.00	-0.18	
2/26/2009	956.78	3.25	NP	953.53	0.00	0.50	

MW-8

Ground Elevation	956.74	Flush-Mount	Well Depth	11.61
			Screen Length	10.00

Date	Top of Casing Elevation	Depth to Groundwater	Depth to Product	Corrected Groundwater Elevation	Product Thickness	Elevation Difference	Physical Observations/Notes
8 20/2003	956.33	6.49	NP	949.84	0.00	NA	cloudy, EFR event no. 14
1/29/2004	956.33	6.30	NP	950.03	0.00	0.19	DO 1.6, REDOX 031
4/21/2004	956.33	4.12	NP	952.21	0.00	2.18	DO 1.5, REDOX -056, cloudy
8 18 2004	956.33	3.96	NP	952.37	0.00	0.16	DO 1.5, REDOX -080, cloudy
11 30 2004	956.33	4.71	NP	951.62	0.00	-0.75	
1/17/2005	956.33	5.62	NP	950.71	0.00	-0.91	DO 2.6, REDOX -043, clear
4 28/2005	956.33	4.11	NP	952.22	0.00	1.51	
5 10 2005	956.33	4.19	NP	952.14	0.00	-0.08	DO 1.5, Redox - -049
11 1/2005	956.33	4.84	NP	951.49	0.00	-0.65	
2 1/2006	956.33	4.69	NP	951.64	0.00	0.15	
5/3 2006	956.33	3.98	NP	952.35	0.00	0.71	DO 1.3, Redox 030
8/31 2006	956.33	4.26	NP	952.07	0.00	-0.28	DO 1.2, Redox 039
1/9/2007	956.33	4.32	NP	952.01	0.00	-0.06	DO 1.7, Redox 042
6 18 2007	956.33	3.50	NP	952.83	0.00	0.82	DO 1.5, Redox 053
9/11/2007	956.33	3.64	NP	952.69	0.00	-0.14	
1 16 2008	956.33	4.32	NP	952.01	0.00	-0.68	
4 30 2008	956.33	2.27	NP	954.06	0.00	2.05	
8/13/2008	956.33	3.82	NP	952.51	0.00	-1.55	
11 7/2008	956.33	4.05	NP	952.28	0.00	-0.23	
2/26/2009	956.33	3.60	NP	952.73	0.00	0.45	flushmount in poor condition

Table 2
Groundwater Elevation Summary
Cranberry Cupboard
311 Wittig Road
Tomah, Monroe County, Wisconsin
Delta Project No. 1003-300

MW-9

Ground Elevation	955.58	Flush-Mount		Well Depth	11.55		
				Screen Length	10.00		
Date	**Top of Casing Elevation**	**Depth to Groundwater**	**Depth to Product**	**Corrected Groundwater Elevation**	**Product Thickness**	**Elevation Difference**	**Physical Observations/Notes**
8/20/2003	955.21	3.64	NP	951.57	0.00	NA	cloudy, EFR event no. 14
1/29/2004	955.21	7.42	NP	947.79	0.00	-3.78	DO 2.1, REDOX -015
4/21/2004	955.21	3.53	NP	951.68	0.00	3.89	DO 1.5, REDOX -040, cloudy
8/18/2004	955.21	3.39	NP	951.82	0.00	0.14	DO 1.3, REDOX -103, cloudy
11/30/2004	955.21	4.31	NP	950.90	0.00	-0.92	
1/17/2005	955.21	6.63	NP	948.58	0.00	-2.32	DO - 2.7, REDOX -063, cloudy
4/28/2005	955.21	3.57	NP	951.64	0.00	3.06	
5/10/2005	955.21	3.39	NP	951.82	0.00	0.18	DO- 3.9, Redox -059
11/1/2005	955.21	4.30	NP	950.91	0.00	-0.91	
2/1/2006	955.21	4.26	NP	950.95	0.00	0.04	
5/3/2006	955.21	3.45	NP	951.76	0.00	0.81	DO 2.0, Redox 039
8/31/2006	955.21	3.75	NP	951.46	0.00	-0.30	DO 2.4, Redox 043
1/9/2007	955.21	4.13	NP	951.08	0.00	-0.38	DO 2.1, Redox 043
6/18/2007	955.21	2.65	NP	952.56	0.00	1.48	DO 1.9, Redox 055
9/11/2007	955.21	3.05	NP	952.16	0.00	-0.40	
1/16/2008	955.21	3.75	NP	951.46	0.00	-0.70	
4/30/2008	955.21	2.30	NP	952.91	0.00	1.45	
8/13/2008	955.21	3.10	NP	952.11	0.00	-0.80	
11/7/2008	955.21	3.46	NP	951.75	0.00	-0.36	
2/26/2009	955.21	3.12	NP	952.09	0.00	0.34	

MW-10

Ground Elevation	954.62	Flush-Mount		Well Depth	11.60		
				Screen Length	10.00		
Date	**Top of Casing Elevation**	**Depth to Groundwater**	**Depth to Product**	**Corrected Groundwater Elevation**	**Product Thickness**	**Elevation Difference**	**Physical Observations/Notes**
8/20/2003	954.09	6.95	NP	947.14	0.00	NA	silty, EFR event no. 14
1/29/2004	954.09	6.93	NP	947.16	0.00	0.02	DO 2.2, REDOX -022
4/21/2004	954.09	6.25	NP	947.84	0.00	0.68	DO 1.3, REDOX -008, silty
8/18/2004	954.09	6.21	NP	947.88	0.00	0.04	DO 1.7, REDOX -027, silty
11/30/2004	954.09	6.57	NP	947.52	0.00	-0.36	
1/17/2005	954.09	6.67	NP	947.42	0.00	-0.10	DO 2.4, REDOX 007, silty
4/28/2005	954.09	6.53	NP	947.56	0.00	0.14	
5/10/2005	954.09	6.57	NP	947.52	0.00	-0.04	DO 3.5, Redox -038
11/1/2005	954.09	6.65	NP	947.44	0.00	-0.08	
2/1/2006	954.09	6.50	NP	947.59	0.00	0.15	
5/3/2006	954.09	6.48	NP	947.61	0.00	0.02	DO 1.3, Redox 083
8/31/2006	954.09	6.67	NP	947.42	0.00	-0.19	DO- 1.1, Redox 077
1/9/2007	954.09	6.50	NP	947.59	0.00	0.17	DO- 1.3, Redox 056
6/18/2007	954.09	6.46	NP	947.63	0.00	0.04	DO 1.2, Redox -022
9/11/2007	954.09	6.43	NP	947.66	0.00	0.03	
1/16/2008	954.09	6.51	NP	947.58	0.00	-0.08	
4/30/2008	954.09	5.85	NP	948.24	0.00	0.66	
8/13/2008	954.09	6.50	NP	947.59	0.00	-0.65	
11/7/2008	954.09	6.69	NP	947.40	0.00	-0.19	
2/25/2009	954.09	6.15	NP	947.94	0.00	0.54	flushmount in poor condition

Table 2
Groundwater Elevation Summary
Cranberry Cupboard
311 Wittig Road
Tomah, Monroe County, Wisconsin
Delta Project No. J003-300

MW-11

Ground Elevation	954.25	Flush-Mount		Well Depth	11.35		
				Screen Length	10.00		
Date	**Top of Casing Elevation**	**Depth to Groundwater**	**Depth to Product**	**Corrected Groundwater Elevation**	**Product Thickness**	**Elevation Difference**	**Physical Observations/Notes**
8 20 2003	953.92	6.97	NP	946.95	0.00	NA	cloudy. ETR event no. 14
1 29 2004	953.92	6.92	NP	947.00	0.00	0.05	DO 1.8, REDOX 027
4 21 2004	953.92	6.29	NP	947.63	0.00	0.63	DO 1.5, REDOX -045, silty
8 18 2004	953.92	6.33	NP	947.59	0.00	-0.04	DO 0.8, REDOX -062, silty
11 30 2004	953.92	6.51	NP	947.41	0.00	-0.18	
1 17 2005	953.92	6.69	NP	947.23	0.00	-0.18	DO 2.2, REDOX -015, silty
5 10 2005	953.92	6.62	NP	947.30	0.00	0.07	DO 1.9, Redox -078
11 1 2005	953.92	6.69	NP	947.23	0.00	-0.07	
2 1 2006	953.92	6.29	NP	947.63	0.00	0.40	
5 3 2006	953.92	6.56	NP	947.36	0.00	-0.27	DO 4.1, Redox 090
8 31 2006	953.92	6.62	NP	947.30	0.00	-0.06	DO 2.2, Redox 039
1 9 2007	953.92	6.52	NP	947.40	0.00	0.10	DO 2.3, Redox 081
6 18 2007	953.92	6.31	NP	947.61	0.00	0.21	DO 1.3, Redox 013
9 11 2007	953.92	6.44	NP	947.48	0.00	-0.13	
1 16 2008	953.92	6.50	NP	947.42	0.00	-0.06	
4 30 2008	953.92	5.85	NP	948.07	0.00	0.65	
8 13 2008	953.92	6.49	NP	947.43	0.00	-0.64	
11 7 2008	953.92	6.70	NP	947.22	0.00	-0.21	
2 25 2009	953.92	6.29	NP	947.63	0.00	0.41	flushmount in poor condition

Table 2
Groundwater Elevation Summary
Cranberry Cupboard
311 Wittig Road
Tomah, Monroe County, Wisconsin
Delta Project No. 1003-300

MW-12

Ground Elevation	954.97	Flush-Mount		Well Depth	11.60		
				Screen Length	10.00		
Date	**Top of Casing Elevation**	**Depth to Groundwater**	**Depth to Product**	**Corrected Groundwater Elevation**	**Product Thickness**	**Elevation Difference**	**Physical Observations/Notes**
8/20/2003	954.64	7.60	NP	947.04	0.00	NA	silty, EFR event no. 14
1/29/2004	954.64	7.57	NP	947.07	0.00	0.03	DO 1.6, REDOX -072
4/21/2004	954.64	7.00	NP	947.64	0.00	0.57	DO 1.7, REDOX -077, silty
8/18/2004	954.64	7.00	NP	947.64	0.00	0.00	DO 1.7, REDOX -089, silty, odor
1/17/2005	954.64	7.40	NP	947.24	0.00	-0.40	DO 2.1, REDOX -059, cloudy, odor
4/28/2005	954.64	7.00	NP	947.64	0.00	0.40	
5/10/2005	954.64	7.31	NP	947.33	0.00	-0.31	DO 2.9, Redox -080
11/1/2005	954.64	7.33	NP	947.31	0.00	-0.02	
2/1/2006	954.64	7.13	NP	947.51	0.00	0.20	
5/3/2006	954.64	7.20	NP	947.44	0.00	-0.07	DO 2.2, Redox 054
8/31/2006	954.64	7.35	NP	947.29	0.00	-0.15	DO 1.9, Redox -022
1/9/2007	954.64	7.18	NP	947.46	0.00	0.17	DO 1.8, Redox -022
6/18/2007	954.64	7.17	NP	947.47	0.00	0.01	DO 1.1, Redox -032
9/11/2007	954.64	7.20	NP	947.44	0.00	-0.03	
1/16/2008	954.64	7.25	NP	947.39	0.00	-0.05	
4/30/2008	954.64	7.34	NP	947.30	0.00	-0.09	
8/13/2008	954.64	7.20	NP	947.44	0.00	0.14	Duplicate 1
11/7/2008	954.64	7.39	NP	947.25	0.00	-0.19	
2/25/2009	954.64	7.02	NP	947.62	0.00	0.37	Duplicate 1, flushmount in poor condition

MW-13

Ground Elevation	955.33	Flush-Mount		Well Depth	11.55		
				Screen Length	10.00		
Date	**Top of Casing Elevation**	**Depth to Groundwater**	**Depth to Product**	**Corrected Groundwater Elevation**	**Product Thickness**	**Elevation Difference**	**Physical Observations/Notes**
8/20/2003	954.86	7.58	NP	947.28	0.00	NA	silty, EFR event no. 14
8/26/2003	954.86	7.42	NP	947.44	0.00	0.16	EFR event no. 16
8/28/2003	954.86	7.50	NP	947.36	0.00	-0.08	EFR event no. 18
1/29/2004	954.86	7.49	NP	947.37	0.00	0.01	DO 1.9, REDOX -018
4/21/2004	954.86	6.98	NP	947.88	0.00	0.51	DO 1.9, REDOX -024, silty
8/18/2004	954.86	6.98	NP	947.88	0.00	0.00	DO 1.2, REDOX -050, silty
11/30/2004	954.86	7.21	NP	947.65	0.00	-0.23	
1/17/2005	954.86	7.45	NP	947.41	0.00	-0.24	DO 1.8, REDOX -010, silty
4/28/2005	954.86	7.25	NP	947.61	0.00	0.20	
5/10/2005	954.86	7.28	NP	947.58	0.00	-0.03	DO 3.0, Redox -040
11/1/2005	954.86	7.38	NP	947.48	0.00	-0.10	
2/1/2006	954.86	7.23	NP	947.63	0.00	0.15	
5/3/2006	954.86	7.72	NP	947.14	0.00	-0.49	DO 2.1, Redox 063
8/31/2006	954.86	7.37	NP	947.49	0.00	0.35	DO 2.5, Redox 057
1/9/2007	954.86	7.21	NP	947.65	0.00	0.16	DO 2.2, Redox 060
6/18/2007	954.86	7.64	NP	947.22	0.00	-0.43	DO 1.8, Redox 031
9/11/2007	954.86	7.27	NP	947.59	0.00	0.37	
1/16/2008	954.86	7.33	NP	947.53	0.00	-0.06	
4/30/2008	954.86	7.12	NP	947.74	0.00	0.21	
8/13/2008	954.86	7.28	NP	947.58	0.00	-0.16	
11/7/2008	954.86	7.43	NP	947.43	0.00	-0.15	
2/25/2009	954.86	7.06	NP	947.80	0.00	0.37	flushmount in poor condition

Table 2
Groundwater Elevation Summary
Cranberry Cupboard
311 Wittig Road
Tomah, Monroe County, Wisconsin
Delta Project No. I003-300

MW-14

Ground Elevation		Flush-Mount		Well Depth	12.00		
				Screen Length	10.00		
Date	**Top of Casing Elevation**	**Depth to Groundwater**	**Depth to Product**	**Corrected Groundwater Elevation**	**Product Thickness**	**Elevation Difference**	**Physical Observations/Notes**
10 2 2003	956.66	6.12	NP	950.54	0.00	NA	EFR event no. 20
10 15 2003	956.66	5.90	NP	950.76	0.00	0.22	EFR event no. 21
1 29 2004	956.66	7.38	NP	949.28	0.00	-1.48	DO 1.1, REDOX -102
4 21 2004	956.66	4.35	NP	952.31	0.00	3.03	DO 1.8, REDOX -034, cloudy
8 18 2004	956.66	4.97	NP	951.69	0.00	-0.62	DO 1.4, REDOX -025, cloudy
10 18 2004	956.66	6.10	NP	950.56	0.00	-1.13	
11 30 2004	956.66	4.88	NP	951.78	0.00	1.22	
1 17 2005	956.66	6.79	NP	949.87	0.00	-1.91	DO 2.0, REDOX -028, cloudy
2 3 2005	956.66	6.95	NP	949.71	0.00	-0.16	
3 24 2005	956.66	3.60	NP	953.06	0.00	3.35	
3 30 2005	956.66	3.53	NP	953.13	0.00	0.07	
4 13 2005	956.66	3.75	NP	952.91	0.00	-0.22	
4 28 2005	956.66	3.90	NP	952.76	0.00	-0.15	
4 29 2005	956.66	4.05	NP	952.61	0.00	-0.15	
5 10 2005	956.66	3.73	NP	952.93	0.00	0.32	DO 2.6, Redox -046
11 1 2005	956.66	5.75	NP	950.91	0.00	-2.02	
2 1 2006	956.66	5.16	NP	951.50	0.00	0.59	
5 3 2006	956.66	2.62	NP	954.04	0.00	2.54	DO 2.0, Redox 077
8 31 2006	956.66	5.42	NP	951.24	0.00	-2.80	DO 2.3, Redox 082
1 9 2007	956.66	5.23	NP	951.43	0.00	0.19	DO 2.1, Redox 080
6 18 2007	956.66	3.09	NP	953.57	0.00	2.14	DO 1.7, Redox 062
9 11 2007	956.66	3.06	NP	953.60	0.00	0.03	
1 16 2008	956.66	3.96	NP	952.70	0.00	-0.90	
4 30 2008	956.66	2.11	NP	954.55	0.00	1.85	
8 14 2008	956.66	2.76	NP	953.90	0.00	-0.65	
11 7 2008	956.66	3.10	NP	953.56	0.00	-0.34	
2 26 2009	956.66	2.89	NP	953.77	0.00	0.21	

MW-15

Ground Elevation		Flush-Mount		Well Depth	14.37		
				Screen Length	10.00		
Date	**Top of Casing Elevation**	**Depth to Groundwater**	**Depth to Product**	**Corrected Groundwater Elevation**	**Product Thickness**	**Elevation Difference**	**Physical Observations/Notes**
11 30 2004	956.43	7.68	7.63	948.75	0.05	NA	
1 17 2005	956.43	8.07	7.90	948.36	0.17	-0.39	
2 3 2005	956.43	8.10	8.02	948.33	0.08	-0.03	
3 16 2005	956.43	8.08	NP	948.35	0.00	0.02	
3 24 2005	956.43	7.59	NP	948.84	0.00	0.49	
3 30 2005	956.43	7.28	NP	949.15	0.00	0.31	
4 13 2005	956.43	7.81	7.79	948.62	0.02	-0.53	
4 28 2005	956.43	7.47	NP	948.96	0.00	0.34	
4 29 2005	956.43	7.70	NP	948.73	0.00	-0.23	
5 10 2005	956.43	7.50	NP	948.93	0.00	0.20	DO 3.0, Redox -074
11 1 2005	956.43	7.88	NP	948.55	0.00	-0.38	
2 1 2006	956.43	7.70	NP	948.73	0.00	0.18	
4 5 2006	956.43	7.43	NP	949.00	0.00	0.27	
5 3 2006	956.43	7.44	NP	948.99	0.00	-0.01	DO 1.4, Redox 039
8 31 2006	956.43	7.76	NP	948.67	0.00	-0.32	DO 1.1, Redox -045
1 9 2007	956.43	7.69	NP	948.74	0.00	0.07	DO 1.0, Redox -062
6 18 2007	956.43	7.30	NP	949.13	0.00	0.39	DO 0.7, Redox -088
9 11 2007	956.43	7.30	NP	949.13	0.00	0.00	
1 16 2008	956.43	7.60	NP	948.83	0.00	-0.30	
4 30 2008	956.43	6.81	NP	949.62	0.00	0.79	
8 14 2008	956.43	7.74	NP	948.69	0.00	-0.93	
11 8 2008	956.43	7.98	NP	948.45	0.00	-0.24	
2 26 2009	956.43	7.52	NP	948.91	0.00	0.46	

Table 2
Groundwater Elevation Summary
Cranberry Cupboard
311 Wittig Road
Tomah, Monroe County, Wisconsin
Delta Project No. 1003-300

MW-16

Ground Elevation		Flush-Mount		Well Depth	14.65		
				Screen Length	10.00		
Date	**Top of Casing Elevation**	**Depth to Groundwater**	**Depth to Product**	**Corrected Groundwater Elevation**	**Product Thickness**	**Elevation Difference**	**Physical Observations/Notes**
11 30 2004	956.35	7.47	NP	948.88	0.00	NA	DO 1.3, REDOX -050, silty, odor
1 17 2005	956.35	7.75	NP	948.60	0.00	NA	DO 1.3, REDOX -050, silty, odor
2 3 2005	956.35	7.83	NP	948.52	0.00	-0.08	
3 16 2005	956.35	7 73	NP	948.62	0.00	0 10	
3 24 2005	956.35	7.38	NP	948.97	0.00	0.35	
3 30 2005	956.35	7 03	NP	949.32	0.00	0.35	
4 13 2005	956.35	7.66	NP	948.69	0.00	-0.63	
4 28 2005	956.35	7 61	NP	948.74	0.00	0.05	
4 29 2005	956.35	7 68	NP	948.67	0.00	-0.07	
5 10 2005	956.35	7.63	NP	948.72	0.00	0 05	DO 3 2, Redox -074
11 1 2005	956.35	7 71	NP	948.64	0.00	-0.08	
2 1 2006	956.35	7 55	NP	948.80	0.00	0.16	
5 3 2006	956.35	7.35	NP	949.00	0.00	0.20	DO 0.7, Redox 067
8 31 2006	956.35	7.16	NP	949.19	0.00	0.19	DO 1.3, Redox 072
1 9 2007	956.35	7 82	NP	948.53	0.00	-0.66	DO 1.2, Redox -050
6 18 2007	956.35	7 31	NP	949.04	0.00	0.51	DO 1.5, Redox -010
9 11 2007	956.35	7.22	NP	949.13	0.00	0.09	
1 16 2008	956.35	7.43	NP	948.92	0.00	-0.21	
4 30 2008	956.35	6.41	NP	949.94	0.00	1.02	
8 14 2008	956.35	7.51	NP	948.84	0.00	-1.10	
11 7 2008	956.35	7.73	NP	948.62	0.00	-0.22	Duplicate 2
2 26 2009	956.35	7.3	NP	949.05	0.00	0.43	flushmount in poor condition

TW-1

Ground Elevation	948.79	Stick Up		Well Depth	9.45		
				Screen Length	5.00		
Date	**Top of Casing Elevation**	**Depth to Groundwater**	**Depth to Product**	**Corrected Groundwater Elevation**	**Product Thickness**	**Elevation Difference**	**Physical Observations/Notes**
8 20 2003	952.25	4.58	NP	947.67	0.00	NA	dark brown, silty, LFR event no. 14
1 29 2004	952.25	4.64	NP	947.61	0.00	-0.06	DO 2.4, REDOX 050
4 21 2004	952.25	4 10	NP	948.15	0.00	0.54	DO 5.5, REDOX -050, silty
8 18 2004	952.25	3.98	NP	948.27	0.00	0.12	DO 1.3, REDOX -052, cloudy
12 6 2004	952.25	4.35	NP	947.90	0.00	-0.37	
1 17 2005	952.25	NM	NM	NM	NM	NA	Well Frozen
5 10 2005	952.25	4.30	NP	947.95	0.00	NA	
11 1 2005	952.25	4.41	NP	947.84	0.00	-0.11	
2 1 2006	952.25	4.30	NP	947.95	0.00	0.11	
5 3 2006	952.25	4.20	NP	948.05	0.00	0.10	DO-3.3, Redox 110
8 31 2006	952.25	4.35	NP	947.90	0.00	-0.15	DO 2.9, Redox-082
1 9 2007	952.25	4.30	NP	947.95	0.00	0.05	DO 3.0, Redox 069
6 18 2007	952.25	4.62	NP	947.63	0.00	-0.32	DO 2.2, Redox 047
9 11 2007	952.25	4.57	NP	947.68	0.00	0.05	
1 16 2008	952.25	4.41	NP	947.84	0.00	0.16	
4 30 2008	952.25	4.01	NP	948.24	0.00	0.40	
8 14 2008	952.25	4.25	NP	948.00	0.00	-0.24	
11 8 2008	952.25	4.50	NP	947.75	0.00	-0.25	
2 25 2009	952.25	4.16	NP	948.09	0.00	0.34	

Table 2
Groundwater Elevation Summary
Cranberry Cupboard
311 Wittig Road
Tomah, Monroe County, Wisconsin
Delta Project No. I003-300

TW-2

Ground Elevation	948.76	Stick Up		Well Depth	7.43		
				Screen Length	5.00		
Date	Top of Casing Elevation	Depth to Groundwater	Depth to Product	Corrected Groundwater Elevation	Product Thickness	Elevation Difference	Physical Observations/Notes
8 20 2003	951 96	5.23	NP	946.73	0.00	NA	tan. silty. EFR event no. 14
1 29 2004	951.96	5.35	NP	946 61	0.00	-0.12	DO - 2.5. REDOX 062
4 21 2004	951.96	4 88	NP	947.08	0.00	0.47	DO 6.8. REDOX - -051. silty
8 18 2004	951.96	5.00	NP	946.96	0.00	-0.12	DO 1.2. REDOX -047. cloudy
12 6 2004	951 96	5 19	NP	946.77	0.00	-0.19	
1 17 2005	951.96	5.31	NP	946.65	0.00	-0.12	DO 1.5. REDOX -042. cloudy
5 10 2005	951.96	5.22	NP	946.74	0.00	0.09	
11 1 2005	951.96	5.15	NP	946.81	0.00	0.07	
2 1 2006	951.96	5.05	NP	946.91	0.00	0.10	
5 3 2006	951.96	5.10	NP	946.86	0.00	-0.05	DO 3.3. Redox 101
8 31 2006	951.96	4.90	NP	947.06	0.00	0.20	DO 3.0. Redox 089
1 9 2007	951.96	4.95	NP	947.01	0.00	-0.05	DO 2.9. Redox 083
6 18 2007	951.96	4.92	NP	947.04	0.00	0.03	DO 2.1. Redox 051
9 11 2007	951.96	4.85	NP	947.11	0.00	0.07	
1 16 2008	951.96	4.69	NP	947.27	0.00	0.16	
4 30 2008	951.96	4.64	NP	947.32	0.00	0.05	
8 14 2008	951.96	4.88	NP	947.08	0.00	-0.24	
11 8 2008	951.96	5.10	NP	946.86	0.00	-0.22	
2 25 2009	951.96	4.69	NP	947.27	0.00	0.41	

TW-3

Ground Elevation	948.24	Stick Up		Well Depth	7.12		
				Screen Length	5.00		
Date	Top of Casing Elevation	Depth to Groundwater	Depth to Product	Corrected Groundwater Elevation	Product Thickness	Elevation Difference	Physical Observations/Notes
8 20 2003	951.06	4.62	NP	946.44	0.00	NA	tan. silty. EFR event no. 14
1 29 2004	951.06	4.65	NP	946.41	0.00	-0 03	DO 2.1. REDOX 025
4 21 2004	951.06	4.27	NP	946.79	0.00	0.38	DO 2.2. REDOX -058. cloudy
8 18 2004	951.06	4.35	NP	946.71	0 00	-0.08	DO 1.8. REDOX -058. cloudy
12 6 2004	951.06	4 47	NP	946.59	0 00	-0 12	
1 17 2005	951.06	4.60	NP	946.46	0 00	-0 13	DO - 2.3. REDOX -059. clear
5 10 2005	951 06	4.65	NP	946.41	0.00	-0.05	
11 1 2005	951.06	4.50	NP	946.56	0.00	0.15	
2 1-2006	951.06	4 35	NP	946.71	0.00	0.15	
5 3 2006	951.06	4.35	NP	946.71	0.00	0.00	DO 6.9. Redox 121
8 31 2006	951.06	4.36	NP	946.70	0.00	-0.01	DO 5.2. Redox - 090
1 9 2007	951.06	4.33	NP	946.73	0 00	0.03	DO 2.7. Redox 074
6 18 2007	951.06	4.31	NP	946.75	0.00	0.02	DO 1.5. Redox 021
9 11 2007	951.06	4.25	NP	946 81	0.00	0.06	
1 16 2008	951.06	4 11	NP	946.95	0.00	0.14	
4 30 2008	951.06	3.95	NP	947 11	0 00	0.16	
8 14 2008	951.06	4 30	NP	946.76	0 00	-0 35	
11 8 2008	951.06	4.62	NP	946.44	0.00	-0.32	
2 25 2009	951.06	4.12	NP	946 94	0 00	0.50	

Table 2
Groundwater Elevation Summary
Cranberry Cupboard
311 Wittig Road
Tomah, Monroe County, Wisconsin
Delta Project No. I003-300

TW-4

Ground Elevation	947.63	Stick Up		Well Depth	8.00		
				Screen Length	5.00		
Date	**Top of Casing Elevation**	**Depth to Groundwater**	**Depth to Product**	**Corrected Groundwater Elevation**	**Product Thickness**	**Elevation Difference**	**Physical Observations/Notes**
8 20 2003	950.19	4.80	NP	945.39	0.00	NA	tan, silty, EFR event no 14
1 29 2004	950.19	4.91	NP	945.28	0.00	-0.11	DO 2.4, REDOX 061
4 21 2004	950.19	4.35	NP	945.84	0.00	0.56	DO 7.4, REDOX -048, silty
8 18 2004	950.19	4.40	NP	945.79	0.00	-0.05	DO 1.5, REDOX -055, cloudy
12 6 2004	950.19	4.41	NP	945.78	0.00	-0.01	
1 17 2005	950.19	4.48	NP	945.71	0.00	-0.07	DO 1.7, REDOX -050, cloudy
5 10 2005	950.19	4.56	NP	945.63	0.00	-0.08	
11 1 2005	950.19	4.53	NP	945.66	0.00	0.03	
2 1 2006	950.19	4.34	NP	945.85	0.00	0.19	
5 3 2006	950.19	4.31	NP	945.88	0.00	0.03	DO 3.1, Redox 098
8 31 2006	950.19	4.35	NP	945.84	0.00	-0.04	DO 2.5, Redox 078
1 9 2007	950.19	4.29	NP	945.90	0.00	0.06	DO 2.2, Redox 059
6 18 2007	950.19	4.25	NP	945.94	0.00	0.04	DO 1.9, Redox 029
9 11 2007	950.19	4.23	NP	945.96	0.00	0.02	
1 16 2008	950.19	4.05	NP	946.14	0.00	0.18	
4 30 2008	950.19	3.82	NP	946.37	0.00	0.23	
8 14 2008	950.19	4.21	NP	945.98	0.00	-0.39	
11 8 2008	950.19	4.44	NP	945.75	0.00	-0.23	
2 25 2009	950.19	4.06	NP	946.13	0.00	0.38	

TW-5R

Ground Elevation		Stick Up		Well Depth	7.20		
				Screen Length	5.00		
Date	**Top of Casing Elevation**	**Depth to Groundwater**	**Depth to Product**	**Corrected Groundwater Elevation**	**Product Thickness**	**Elevation Difference**	**Physical Observations/Notes**
12 6 2004		7.19	NP		0.00	NA	Not enough water to sample
1 17 2005		7.41	NP		0.00	NA	Not enough water to sample
TW-5R installed on 5/2/2006							
5 3 2006	947.00	3.73	NP	943.27	0.00	NA	
8 31 2006	947.00	3.86	NP	943.14	0.00	-0.13	DO 2.6, Redox 066
1 9 2007	947.00	3.75	NP	943.25	0.00	0.11	DO 2.4, Redox 076
6 18 2007	947.00	3.72	NP	943.28	0.00	0.03	DO 2.1, Redox 063
9 11 2007	947.00	3.69	NP	943.31	0.00	0.03	DO 2.1, Redox 063
1 16 2008	947.00	3.73	NP	943.27	0.00	-0.04	DO 2.1, Redox 063
8 14 2008	947.00	3.88	NP	943.12	0.00	-0.15	
11 8 2008	947.00	4.19	NP	942.81	0.00	-0.31	
2 25 2009	947.00	3.79	NP	943.21	0.00	0.40	

Table 2
Groundwater Elevation Summary
Cranberry Cupboard
311 Wittig Road
Tomah, Monroe County, Wisconsin
Delta Project No. I003-300

RW-1

Ground Elevation	956.66	Flush-Mount		Well Depth	20.00		
				Screen Length	15.00		
Date	**Top of Casing Elevation**	**Depth to Groundwater**	**Depth to Product**	**Corrected Groundwater Elevation**	**Product Thickness**	**Elevation Difference**	**Physical Observations/Notes**
3 31 2003	956.28	NM	6 52	NA	NM	NA	
4 1 2003	956.28	NM	6.47	NA	NM	NA	
4.2.2003	956.28	NM	6.95	NA	NM	NA	
4 7 2003	956.28	NM	6.70	NA	NM	NA	
4 8 2003	956.28	NM	7.02	NA	NM	NA	
5 21 2003	956.28	NM	5.92	NA	NM	NA	
5/28 2003	956.28	NM	6.39	NA	NM	NA	
6 4 2003	956.28	NM	6.41	NA	NM	NA	
6 10 2003	956.28	7.59	6.74	949.33	0 85	NA	
6/26 2003	956.28	8.36	7.06	948.90	1.30	-0.43	EFR event no. 1
6 27 2003	956.28	7.55	7.45	948.81	0.10	-0.09	EFR event no. 1
7 2/2003	956.28	7.86	7.10	948.99	0.76	0.18	EFR event no. 2
7 3 2003	956.28	7.85	7.12	948.98	0.73	-0.01	EFR event no. 3
7/8 2003	956.28	8.69	7.15	948.75	1.54	-0.23	EFR event no. 4
7 15 2003	956.28	7.52	6.98	949.17	0.54	0.42	EFR event no. 5
7 21 2003	956.28	7.77	7.20	948.94	0.57	-0.23	EFR event no. 6
7/30 2003	956.28	7.98	7.42	948.72	0.56	-0.22	EFR event no. 7
8 5 2003	956.28	7.87	7.40	948.76	0.47	0.04	EFR event no. 8
8 6 2003	956.28	8.01	7.46	948.68	0.55	-0.08	EFR event no. 9
8/7 2003	956.28	7.79	7.67	948.58	0.12	-0.10	EFR event no. 10
8 13 2003	956.28	8.09	7 61	948.55	0.48	-0.03	EFR event no. 11
8 14 2003	956.28	7.85	7.73	948.52	0.12	-0.03	EFR event no. 12
8 19 2003	956.28	8.13	7 68	948.49	0.45	-0.03	EFR event no. 13
8 20 2003	956.28	8.18	7.70	948.46	0.48	-0.03	EFR event no. 14
8 21 2003	956.28	8.08	7.90	948.34	0.18	-0.13	EFR event no. 15
8/26 2003	956.28	7.82	7 44	948.75	0.38	0.41	EFR event no. 16
8 27 2003	956.28	8.05	7 56	948.60	0.49	-0.15	EFR event no. 17
8 28/2003	956.28	7.95	7 80	948.44	0.15	-0.16	EFR event no. 18
9 16/2003	956.28	8.56	7.46	948.55	1.10	0.10	EFR event no. 19
10 2 2003	956.28	8.56	7.69	948.37	0.87	-0.17	EFR event no. 20
10 15/2003	956.28	8.53	7.73	948.35	0.80	-0.02	EFR event no. 21
1 29/2004	956.28	8.99	8.43	947.71	0.56	-0.64	
4/21/2004	956.28	8.05	7.20	948.87	0.85	1.16	orange brown
8 18/2004	956.28	8.32	6.74	949.15	1.58	0.28	orange brown
10 18 2004	956.28	8.98	7.33	948.54	1.65	-0.61	
12 1 2004	956.28	8.81	7.22	948.66	1.59	0.13	
1 17.2005	956.28	8.78	7.54	948.43	1.24	-0.23	
2 3 2005	956.28	8.63	7.85	948.24	0.78	-0.19	
3 11 2005	956.28	8.24	7.22	948.81	1.02	0.57	
3/30 2005	956.28	7.68	NP	948.60	0.00	-0.20	
4 5 2005	956.28	6.98	NP	949.30	0.00	0.70	
4 28 2005	956.28	8.35	NP	947.93	0.00	-1.37	
4 29 2005	956.28	8.07	NP	948.21	0.00	0.28	
5 10 2005	956.28	7.15	NP	949.13	0.00	0.92	
10 13 2005	956.28	7.35	NP	948.93	0.00	-0.20	
11 1 2005	956.28	7.55	NP	948.73	0.00	-0.20	System Restarted. SVE only
12 7 2005	956.28	6.78	NP	949.50	0.00	0.77	
1 10 2006	956.28	7.45	NP	948.83	0.00	-0.67	
2 1/2006	956.28	7.48	NP	948.80	0.00	-0.03	
3 1 2006	956.28	7.28	NP	949.00	0.00	0.20	
4 5 2006	956.28	6.86	NP	949.42	0.00	0.42	System down. Restarted
5 2 2006	956.28	6.64	NP	949.64	0.00	0.22	System down, high water table
5 25 2006	956.28	7.68	NP	948.60	0.00	-1.04	System Restarted. RW-5 & 4 only
6 6 2006	956.28	6.92	NP	949.36	0.00	0.76	System Restarted. RW-5 & 2 only
6 21/2006	956.28	7.38	NP	948.90	0.00	-0.46	System Restarted. RW-5, 4, 6, & 2
7 5 2006	956.28	7.69	NP	948.59	0.00	-0.31	System Restarted. RW-5, 4, 6, & 2
8 31 2006	956.28	7.20	NP	949.08	0.00	0.49	System down (Failed DPE pump)
1 9 2007	956.28	7.32	NP	948.96	0.00	-0.12	
6 18 2007	956.28	6.85	NP	949.43	0.00	0.47	
9 11 2007	956.28	6.80	NP	949.48	0.00	0.05	
1 16 2008	956.28	6.81	NP	949.47	0.00	-0.01	
4 30 2008	956.28	5.40	NP	950.88	0.00	1.41	
6 5 2008	956.28	6.21	NP	950.07	0.00	-0.81	

Table 2
Groundwater Elevation Summary
Cranberry Cupboard
311 Wittig Road
Tomah, Monroe County, Wisconsin
Delta Project No. 1003-300

RW-1 Continued

Ground Elevation	956.66	Flush-Mount		Well Depth	20.00		
				Screen Length	15.00		
Date	**Top of Casing Elevation**	**Depth to Groundwater**	**Depth to Product**	**Corrected Groundwater Elevation**	**Product Thickness**	**Elevation Difference**	**Physical Observations/Notes**
7 1 2008	956.28	6.85	NP	949.43	0.00	-0.64	
8 14 2008	956.28	7.23	NP	949.05	0.00	-0.38	
9 29 2008	956.28	6.95	NP	949.33	0.00	0.28	
2 26 2009	956 28	7.16	NP	949.12	0.00	-0.21	

RW-2

Ground Elevation	956.76	Flush-Mount		Well Depth	20.00		
				Screen Length	15.00		
Date	**Top of Casing Elevation**	**Depth to Groundwater**	**Depth to Product**	**Corrected Groundwater Elevation**	**Product Thickness**	**Elevation Difference**	**Physical Observations/Notes**
3 31 2003	956.40	NM	6.43	NA	NM	NA	
4 1 2003	956.40	NM	6.61	NA	NM	NA	
4 2 2003	956.40	NM	7.11	NA	NM	NA	
4 7 2003	956.40	NM	6.75	NA	NM	NA	
4 8 2003	956.40	NM	7.14	NA	NM	NA	
5 21 2003	956.40	NM	6.04	NA	NM	NA	
5 28 2003	956.40	NM	6.54	NA	NM	NA	
6 4 2003	956.40	NM	6.82	NA	NM	NA	
6 10 2003	956.40	8.71	6.76	949.15	1.95	NA	
6 26 2003	956.40	9.12	7.13	948.77	1.99	-0.38	EFR event no. 1
6 27 2003	956.40	8.48	7.61	948.57	0.87	-0.20	EFR event no. 1
7 2 2003	956.40	8.87	7.22	948.77	1.65	0.19	EFR event no. 2
7 3 2003	956.40	8.85	7.30	948.71	1.55	-0.05	EFR event no. 3
7 8 2003	956.40	8.82	7.08	948.89	1.74	0.17	EFR event no. 4
7 15 2003	956.40	8.44	7.09	948.97	1.35	0.09	EFR event no. 5
7 21 2003	956.40	8.62	7.35	948.73	1.27	-0.24	EFR event no. 6
7 30 2003	956.40	8.69	7.60	948.53	1.09	-0.21	EFR event no. 7
8 5 2003	956.40	8.69	7.60	948.53	1.09	0.00	EFR event no. 8
8 6 2003	956.40	8.77	7.67	948.46	1.10	-0.07	EFR event no. 9
8 7 2003	956.40	8.24	8.03	948.32	0.21	-0.14	EFR event no. 10
8 13 2003	956.40	8.79	7.83	948.33	0.96	0.01	EFR event no. 11
8 14 2003	956.40	8.55	8.03	948.24	0.52	-0.09	EFR event no. 12
8 19 2003	956.40	8.86	7.95	948.22	0.91	-0.02	EFR event no. 13
8 20 2003	956.40	8.84	7.97	948.21	0.87	-0.01	EFR event no. 14
8 21 2003	956.40	8.30	FILM	948.10	0.00	-0.11	EFR event no. 15
8 26 2003	956.28	8.53	7.63	948.43	0.90	0.32	EFR event no. 16
8 27 2003	956.28	8.66	7.76	948.30	0.90	-0.13	EFR event no. 17
8 28 2003	956.28	8.15	FILM	948.13	0.00	-0.16	EFR event no. 18
9 16 2003	956.28	8.64	7.65	948.38	0.99	0.25	EFR event no. 19
10 2 2003	956.28	8.96	7.88	948.13	1.08	-0.25	EFR event no. 20
10 15 2003	956.28	8.83	7.89	948.16	0.94	0.03	EFR event no. 21
1 29 2004	956.28	9.04	8.42	947.71	0.62	-0.45	
4 21 2004	956.28	8.10	7.15	948.89	0.95	1.19	yellow orange
8 18 2004	956.28	7.80	7.03	949.06	0.77	0.17	yellow orange
10 18 2004	956.28	8.39	7.64	948.45	0.75	-0.61	
12 1 2004	956.28	8.29	7.40	948.66	0.89	0.21	
1 17 2005	956.28	8.51	7.81	948.30	0.70	-0.36	
2 3 2005	956.28	8.84	8.20	947.92	0.64	-0.38	
3 11 2005	956.28	8.12	7.42	948.69	0.70	0.76	
3 16 2005	956.28	9.22	8.17	947.85	1.05	-0.84	
3 30 2005	956.28	5.55	NP	950.73	0.00	2.88	
4 5 2005	956.28	7.26	NP	949.02	0.00	-1.71	
4 28 2005	956.28	8.45	NP	947.83	0.00	-1.19	
4 29 2005	956.28	8.65	NP	947.63	0.00	-0.20	
5 10 2005	956.28	8.85	NP	947.43	0.00	-0.20	
5 10 2005	956.28	7.70	NP	948.58	0.00	1.15	
11 1 2005	956.28	7.85	NP	948.43	0.00	-0.15	System Restarted. SVE only
12 7 2005	956.28	7.92	NP	948.36	0.00	-0.07	
1 10 2006	956.28	7.67	NP	948.61	0.00	0.25	
2 1 2006	956.28	7.60	NP	948.68	0.00	0.07	
3 1 2006	956.28	7.59	NP	948.69	0.00	0.01	

Table 2
Groundwater Elevation Summary
Cranberry Cupboard
311 Wittig Road
Tomah, Monroe County, Wisconsin
Delta Project No. 1003-300

RW-2 Continued

Ground Elevation	956.76	Flush-Mount		Well Depth	20.00		
				Screen Length	15.00		
Date	**Top of Casing Elevation**	**Depth to Groundwater**	**Depth to Product**	**Corrected Groundwater Elevation**	**Product Thickness**	**Elevation Difference**	**Physical Observations/Notes**
4 5 2006	956.28	6.94	NP	949.34	0.00	0.65	System down. Restarted
5 2 2006	956.28	6.72	NP	949.56	0.00	0.22	System down. high water table
5 25 2006	956.28	7.12	NP	949.16	0.00	-0.40	System Restarted. RW-5 & 4 only
6 6 2006	956.28	7.23	NP	949.05	0.00	-0.11	System Restarted. RW-5 & 2 only
6 21 2006	956.28	7.70	NP	948.58	0.00	-0.47	System Restarted. RW-5. 4. 6. & 2
7-5 2006	956.28	7.98	NP	948.30	0.00	-0.28	System Restarted. RW-5. 4. 6. & 2
8 31 2006	956.28	7.54	NP	948.74	0.00	0.44	System down (Failed DPE pump)
1 9 2007	956.28	7.65	NP	948.63	0.00	-0.11	
6 18 2007	956.28	7.27	NP	949.01	0.00	0.38	
6 5 2008	956.28	6.60	NP	949.68	0.00	0.67	
7 1 2008	956.28	6.91	NP	949.37	0.00	-0.31	
8 14 2008	956.28	7.53	NP	948.75	0.00	-0.62	
9 29 2008	956.28	7.44	NP	948.84	0.00	0.09	
9 11 2007	956.28	7.30	NP	948.98	0.00	0.14	
1 16 2008	956.28	7.33	NP	948.95	0.00	-0.03	
4 30 2008	956 28	5.64	NP	950.64	0.00	1.69	
6 5 2008	956.28	6.60	NP	949.68	0.00	-0.96	
7 1 2008	956.28	6.91	NP	949.37	0.00	-0.31	
8 14 2008	956.28	7.53	NP	948.75	0.00	-0.62	
9 29 2008	956.28	7.44	NP	948.84	0.00	0.09	
2 26 2009	956.28	7.65	NP	948.63	0.00	-0.21	

Table 2
Groundwater Elevation Summary
Cranberry Cupboard
311 Wittig Road
Tomah, Monroe County, Wisconsin
Delta Project No. I003-300

RW-3

Ground Elevation	956.7	Flush-Mount		Well Depth	13.00		
				Screen Length	10.00		
Date	**Top of Casing Elevation**	**Depth to Groundwater**	**Depth to Product**	**Corrected Groundwater Elevation**	**Product Thickness**	**Elevation Difference**	**Physical Observations/Notes**
6 27 2003	956.51	9.25	7.72	948.41	1.53	NA	EFR event no. 2
7 2 2003	956.51	11.75	6.82	948.46	4.93	NA	EFR event no. 2
7 3 2003	956.51	8.05	7.95	948.54	0.10	0.08	EFR event no. 3
7 8 2003	956.51	10.86	7.46	948.20	3.40	-0.34	EFR event no. 4
7 15 2003	956.51	9.72	7.16	948.71	2.56	0.51	EFR event no. 5
7 21 2003	956.51	8.83	7.84	948.42	0.99	-0.29	EFR event no. 6
7 30 2003	956.51	9.25	7.90	948.27	1.35	-0.15	EFR event no. 7
8 5 2003	956.51	8.65	8.09	948.28	0.56	0.01	EFR event no. 8
8 6 2003	956.51	8.28	8.24	948.26	0.04	-0.02	EFR event no. 9
8 7 2003	956.51	8.30	8.25	948.25	0.05	-0.01	EFR event no. 10
8 13 2003	956.51	8.48	8.35	948.13	0.13	-0.12	EFR event no. 11
8 14 2003	956.51	8.48	8.37	948.11	0.11	-0.01	EFR event no. 12
8 19 2003	956.51	8.63	8.42	948.04	0.21	-0.07	EFR event no. 13
8 20 2003	956.51	8.53	8.47	948.03	0.06	-0.01	EFR event no. 14
8 21 2003	956.51	8.55	8.47	948.02	0.08	0.00	EFR event no. 15
8 26 2003	956.28	8.38	8.22	948.02	0.16	0.00	EFR event no. 16
8 27 2003	956.28	8.36	8.33	947.94	0.03	-0.08	EFR event no. 17
8 28 2003	956.28	8.39	8.38	947.90	0.01	-0.04	EFR event no. 18
9 16 2003	956.28	8.66	8.17	947.99	0.49	0.09	EFR event no. 19
10 2 2003	956.28	8.46	8.43	947.84	0.03	-0.14	EFR event no. 20
10 15 2003	956.28	8.55	8.41	947.84	0.14	-0.01	EFR event no. 21
1 29 2004	956.28	8.87	8.85	947.43	0.02	-0.41	
4 21 2004	956.28	8.00	NP	948.28	0.00	0.86	
8 18 2004	956.28	8.57	7.55	948.48	1.02	0.19	yellow
10 18 2004	956.28	9.67	7.86	947.97	1.81	-0.51	
12 1 2004	956.28	9.16	7.56	948.32	1.60	0.35	
1 17 2005	956.28	9.25	7.82	948.10	1.43	-0.22	
2 3 2005	956.28	8.25	8.23	948.05	0.02	-0.06	
3 11 2005	956.28	7.83	7.80	948.47	0.03	0.43	
3 30 2005	956.28	7.35	NP	948.93	0.00	0.46	
4 5 2005	956.28	7.62	NP	948.66	0.00	-0.27	
4 28 2005	956.28	3.12	NP	953.16	0.00	4.50	
4 29 2005	956.28	7.48	NP	948.80	0.00	-4.36	
5 10 2005	956.28	7.39	NP	948.89	0.00	0.09	
10 13 2005	956.28	7.81	NP	948.47	0.00	-0.42	
11 1 2005	956.28	8.10	NP	948.18	0.00	-0.29	System Restarted. SVE only
12 7 2005	956.28	5.25	NP	951.03	0.00	2.85	
1 10 2006	956.28	7.95	NP	948.33	0.00	-2.70	
2 1 2006	956.28	7.25	NP	949.03	0.00	0.70	
3 1 2006	956.28	6.38	NP	949.90	0.00	0.87	
4 5 2006	956.28	7.40	NP	948.88	0.00	-1.02	System down. Restarted
5 2 2006	956.28	7.55	NP	948.73	0.00	-0.15	System down. high water table
5 25 2006	956.28	7.86	NP	948.42	0.00	-0.31	System Restarted. RW-5 & 4 only
6 6 2006	956.28	7.50	NP	948.78	0.00	0.36	System Restarted. RW-5 & 2 only
6 21 2006	956.28	7.84	NP	948.44	0.00	-0.34	System Restarted. RW-5, 4, 6, & 2
7 5 2006	956.28	8.10	NP	948.18	0.00	-0.26	System Restarted. RW-5, 4, 6, & 2
8 31 2006	956.28	7.49	NP	948.79	0.00	0.61	
1 9 2007	956.28	7.96	NP	948.32	0.00	-0.47	
6 18 2007	956.28	7.84	NP	948.44	0.00	0.12	
9 11 2007	956.28	7.80	NP	948.48	0.00	0.04	
1 16 2008	956.28	7.78	NP	948.50	0.00	0.02	
4 30 2008	956.28	6.52	NP	949.76	0.00	1.26	
6 5 2008	956.28	7.35	NP	948.93	0.00	-0.83	
7 1 2008	956.28	7.44	NP	948.84	0.00	-0.09	
8 14 2008	956.28	7.63	NP	948.65	0.00	-0.19	
9 29 2008	956.28	7.31	NP	948.97	0.00	0.32	
2 26 2009	956.28	7.40	NP	948.88	0.00	-0.09	

Table 2
Groundwater Elevation Summary
Cranberry Cupboard
311 Wittig Road
Tomah, Monroe County, Wisconsin
Delta Project No. 1003-300

RW-4

Ground Elevation	956.68	Flush-Mount		Well Depth	13.00		
				Screen Length	10.00		
Date	**Top of Casing Elevation**	**Depth to Groundwater**	**Depth to Product**	**Corrected Groundwater Elevation**	**Product Thickness**	**Elevation Difference**	**Physical Observations/Notes**
6 27 2003	956.24	8.91	7.17	948.64	1.74	NA	medium brown, high turbidity
7 2 2003	956.24	10.53	6.61	948.65	3.92	0.02	EFR event no. 2
7 3 2003	956 24	8.63	8.20	947.93	0.43	-0.72	EFR event no. 3
7 8 2003	956.24	10.61	6.60	948.64	4.01	0.71	EFR event no. 4
7 15 2003	956.24	9.77	6.56	948.88	3.21	0.24	EFR event no. 5
7 21 2003	956.24	10.02	6.82	948.62	3.20	-0.26	EFR event no. 6
7 30 2003	956.24	10.37	6.94	948.44	3.43	-0.18	EFR event no. 7
8 5 2003	956.24	9.62	7.18	948.45	2.44	0.01	EFR event no. 8
8 6 2003	956.24	8.49	7.64	948.39	0.85	-0.06	EFR event no. 9
8 7 2003	956.24	8.85	7.54	948.37	1.31	-0.02	EFR event no. 10
8 13 2003	956.24	9.80	7.34	948.29	2.46	-0.09	EFR event no. 11
8 14 2003	956.24	8.63	7.81	948.23	0.82	-0.06	EFR event no. 12
8 19 2003	956.24	9.52	7.54	948.21	1.98	-0.02	EFR event no. 13
8 20 2003	956.24	8.50	7.90	948.19	0.60	-0.01	EFR event no. 14
8 21 2003	956.24	8.80	7.81	948.18	0.99	-0.01	EFR event no. 15
8 26 2003	956.28	8.22	7.36	948.71	0.86	0.52	EFR event no. 16
8 27 2003	956.28	8.38	7.30	948.71	1.08	0.00	EFR event no. 17
8 28 2003	956.28	8.67	7.73	948.32	0.94	-0.39	EFR event no. 18
9 16 2003	956.28	9.62	7.27	948.42	2.35	0.11	EFR event no. 19
10 2 2003	956.28	9.05	7.62	948.30	1.43	-0.12	EFR event no. 20
10 15 2003	956.28	9.08	7.67	948.26	1.41	-0.05	EFR event no. 21
1 29 2004	956.28	8.97	7.22	948.62	1.75	0.37	
4 21 2004	956.28	9.04	7.00	948.77	2.04	0.15	yellow
8 18 2004	956.28	9.62	6.50	949.00	3.12	0.23	yellow
10 18 2004	956.28	9.71	7.18	948.47	2.53	-0.53	
12 6 2004	956.28	9.69	7.36	948.34	2.33	-0.13	
1 17 2005	956.28	9.32	7.75	948.14	1.57	-0.20	
2 3 2005	956.28	8.60	NP	947.68	0.00	-0.46	
3 11 2005	956.28	8.41	7.45	948.59	0.96	0.91	
3 30 2005	956.28	6.53	NP	949.75	0.00	1.16	
4 5 2005	956.28	7.23	NP	949.05	0.00	-0.70	
4 28 2005	956 28	6.34	NP	949.94	0.00	0.89	
4 29 2005	956.28	7.50	NP	948.78	0.00	-1.16	
5 11 2005	956.28	7.35	NP	948.93	0.00	0.15	
10 13 2005	956.28	7.90	NP	948.38	0.00	-0.55	
11 1 2005	956.28	8.09	7.97	948.28	0.12	-0.10	System Restarted, SVE only
12 7 2005	956.28	7.26	NP	949.02	0.00	0.74	
1 10 2006	956.28	7.80	NP	948.48	0.00	-0.54	
2 1 2006	956.28	7.03	NP	949.25	0.00	0.77	
3 1 2006	956.28	6.35	NP	949.93	0.00	0.68	
4 5 2006	956.28	6.11	NP	950.17	0.00	0.24	System down. Restarted
5 3 2006	956 28	7.36	NP	948.92	0.00	-1.25	System down, high water table
5 25 2006	956.28	7.70	NP	948.58	0.00	-0.34	System Restarted. RW-5 & 4 only
6 6 2006	956.28	7.43	NP	948.85	0.00	0.27	System Restarted. RW-5 & 2 only
6 21 2006	956.28	7.90	NP	948.38	0.00	-0.47	System Restarted. RW-5, 4, 6, & 2
7 5 2006	956.28	8.02	NP	948.26	0.00	-0.12	System Restarted. RW-5, 4, 6, & 2
8 31 2006	956.28	7.63	NP	948.65	0.00	0.39	
1 9 2007	956.28	8.33	NP	947.95	0.00	-0.70	
6 18 2007	956.28	7.37	7.26	948.99	0.11	1.04	
9 11 2007	956.28	7.46	7.29	948.95	0.17	-0.04	
1 16 2008	956.28	7.83	7.50	948.70	0.33	-0.25	
4 30 2008	956.28	7.30	6.42	949.64	0.88	0.94	
6 5 2008	956.28	7.63	7.20	948.97	0.43	-0.67	
7 1 2008	956.28	7.70	NP	948.58	0.00	-0.39	
8 14 2008	956.28	7.85	NP	948.43	0.00	-0.15	
9 29 2008	956.28	7.82	NP	948.46	0.00	0.03	
2 26 2009	956.28	7.32	NP	948.96	0.00	0.50	

Table 2
Groundwater Elevation Summary
Cranberry Cupboard
311 Wittig Road
Tomah, Monroe County, Wisconsin
Delta Project No. 1003-300

RW-5

Ground Elevation	Flush-Mount	Well Depth	18.00
		Screen Length	15.00

Date	Top of Casing Elevation	Depth to Groundwater	Depth to Product	Corrected Groundwater Elevation	Product Thickness	Elevation Difference	Physical Observations/Notes
10 2 2003	NS	10.41	7.30	NS	3.11	NA	EFR event no. 20
10 15 2003	NS	9.41	7.64	NS	1.77	1.00	EFR event no. 21
1 29 2004	NS	10.25	7.45	NS	2.80	-0.84	
4 21 2004	NS	10.45	6.70	NS	3.75	-0.20	yellow
8 18 2004	NS	10.80	6.27	NS	4.53	-0.35	yellow
10 18 2004	NS	10.59	7.03	NS	3.56	0.21	
12 1 2004	NS	10.23	7.05	NS	3.18	0.36	
1 17 2005	NS	9.90	7.42	NS	2.48	0.33	
2 3 2005	NS	8.35	7.95	NS	0.40	1.55	
3 11 2005	NS	8.45	7.39	NS	1.06	-0.10	
3 16 2005	NS	8.92	8.27	NS	0.65	-0.47	
3 30 2005	NS	7.70	7.35	NS	0.35	1.22	
4 5 2005	NS	7.43	NP	NS	0.00	0.27	
4 28 2005	NS	5.95	NP	NS	0.00	1.48	
4 29 2005	NS	7.18	NP	NS	0.00	-1.23	
5 10 2005	NS	6.52	NP	NS	0.00	0.66	
10 13 2005	NS	7.05	NP	NS	0.00	-0.53	
11 1 2005	NS	8.20	7.57	NS	0.63	-1.15	System Restarted. SVE only
12 7 2005	NS	6.70	NP	NS	0.00	1.50	
1 10 2006	NS	7.84	NP	NS	0.00	-1.14	
2 1 2006	NS	6.90	NP	NS	0.00	0.94	
3 1 2006	NS	7.55	NP	NS	0.00	-0.65	
4 5 2006	NS	7.65	7.50	NS	0.15	-0.10	System down. Restarted
5 3 2006	NS	7.62	7.53	NS	0.09	0.03	System down, high water table
5 25 2006	NS	7.68	NP	NS	0.00	-0.06	System Restarted. RW-5 & 4 only
6 6 2006	NS	7.55	NP	NS	0.00	0.13	System Restarted. RW-5 & 2 only
6 21 2006	NS	7.84	NP	NS	0.00	-0.29	System Restarted. RW-5, 4, 6, & 2
7 5 2006	NS	8.05	NP	NS	0.00	-0.21	System Restarted. RW-5, 4, 6, & 2
8 31 2006	NS	7.82	NP	NS	0.00	0.23	
1 9 2007	NS	7.97	NP	NS	0.00	-0.15	
6 18 2007	NS	7.70	7.57	NS	0.13	0.27	
9 11 2007	NS	7.81	7.75	NS	0.06	-0.11	
1 16 2008	NS	7.60	7.55	NS	0.05	0.21	
4 30 2008	NS	6.95	6.43	NS	0.52	0.65	
6 5 2008	NS	7.38	7.20	NS	0.18	-0.43	
7 1 2008	NS	7.42	NP	NS	0.00	-0.04	
8 14 2008	NS	7.62	NP	NS	0.00	-0.20	
9 29 2008	NS	7.56	NP	NS	0.00	0.06	
2 26 2009	NS	6.61	NP	NS	0.00	0.95	

Table 2
Groundwater Elevation Summary
Cranberry Cupboard
311 Wittig Road
Tomah, Monroe County, Wisconsin
Delta Project No. I003-300

RW-6

Ground Elevation		Flush-Mount		Well Depth	15.00		
				Screen Length	10.00		
Date	**Top of Casing Elevation**	**Depth to Groundwater**	**Depth to Product**	**Corrected Groundwater Elevation**	**Product Thickness**	**Elevation Difference**	**Physical Observations/Notes**
12 1 2004	NS	8.96	7.72	NS	1.24	NA	
1 17 2005	NS	9.30	7.90	NS	1.40	-0.34	
2 3 2005	NS	8.36	NP	NS	0.00	0.94	
3 11 2005	NS	8.63	7.78	NS	0.85	-0.27	
3 30 2005	NS	5.54	NP	NS	0.00	3.09	
4 5 2005	NS	7.69	NP	NS	0.00	-2.15	
4 28 2005	NS	9.00	NP	NS	0.00	-1.31	
4 29 2005	NS	8.62	NP	NS	0.00	0.38	
5 10 2005	NS	8.55	NP	NS	0.00	0.07	
10 13 2005	NS	8.76	NP	NS	0.00	-0.21	
11 1 2005	NS	8.22	8.14	NS	0.08	0.54	System Restarted, SVE only
12 7 2005	NS	6.88	NP	NS	0.00	1.34	
1 10 2006	NS	8.02	NP	NS	0.00	-1.14	
2 1 2006	NS	7.33	NP	NS	0.00	0.69	
3 1 2006	NS	6.75	NP	NS	0.00	0.58	
4 5 2006	NS	7.56	NP	NS	0.00	-0.81	
5 3 2006	NS	7.45	NP	NS	0.00	0.11	
5 25 2006	NS	7.65	NP	NS	0.00	-0.20	System Restarted, RW-5 & 4 only
6 6 2006	NS	7.42	NP	NS	0.00	0.23	System Restarted, RW-5 & 2 only
6 21 2006	NS	7.80	NP	NS	0.00	-0.38	System Restarted, RW-5, 4, 6, & 2
7 5 2006	NS	8.03	NP	NS	0.00	-0.23	System Restarted, RW-5, 4, 6, & 2
8 31 2006	NS	8.02	NP	NS	0.00	0.01	
1 9 2007	NS	7.85	NP	NS	0.00	0.17	
6 18 2007	NS	7.86	NP	NS	0.00	-0.01	
9 11 2007	NS	7.90	NP	NS	0.00	-0.04	
1 16 2008	NS	7.88	NP	NS	0.00	0.02	
4 30 2008	NS	7.00	NP	NS	0.00	0.88	
6 5 2008	NS	7.45	NP	NS	0.00	-0.45	
7 1 2008	NS	7.55	NP	NS	0.00	-0.10	
8 14 2008	NS	7.68	NP	NS	0.00	-0.13	
9 29 2008	NS	7.62	NP	NS	0.00	0.06	
2 26 2009	NS	7.98	NP	NS	0.00	-0.36	

Table 2
Groundwater Elevation Summary
Cranberry Cupboard
311 Wittig Road
Tomah, Monroe County, Wisconsin
Delta Project No. I003-300

VP-1

Ground Elevation				Well Depth	7.00		
				Screen Length	5.00		
Date	**Top of Casing Elevation**	**Depth to Groundwater**	**Depth to Product**	**Corrected Groundwater Elevation**	**Product Thickness**	**Elevation Difference**	**Physical Observations/Notes**
10 15 2003	NS	4.81	NP	NS	0.00	NA	EFR event no. 21

VP-2

Ground Elevation				Well Depth	7.50		
				Screen Length	5.00		
Date	**Top of Casing Elevation**	**Depth to Groundwater**	**Depth to Product**	**Corrected Groundwater Elevation**	**Product Thickness**	**Elevation Difference**	**Physical Observations/Notes**
10 15 2003	NS	7.00	NP	NS	0.00	NA	EFR event no. 21

VP-3

Ground Elevation				Well Depth	7.50		
				Screen Length	5.00		
Date	**Top of Casing Elevation**	**Depth to Groundwater**	**Depth to Product**	**Corrected Groundwater Elevation**	**Product Thickness**	**Elevation Difference**	**Physical Observations/Notes**
10 15 2003	NS	4.53	NP	NS	0.00	NA	EFR event no. 21

VP-4

Ground Elevation				Well Depth	7.50		
				Screen Length	5.00		
Date	**Top of Casing Elevation**	**Depth to Groundwater**	**Depth to Product**	**Corrected Groundwater Elevation**	**Product Thickness**	**Elevation Difference**	**Physical Observations/Notes**
10 15 2003	NS	4.50	NP	NS	0.00	NA	EFR event no. 21

NOTES:
All measurements in feet
* Corrections for free product made using: TOC Elevation-(Depth to Groundwater-(0.75*Product Thickness))
NA Not Applicable
NP No Product present
NS Not surveyed

SOURCE PROPERTY

June 4, 2009

A-94LLC
2010 Stonewood Court
Sparta WI 54656-2500

Certified Mail No. 7002 0860 0005 2649 1833

Subject: **Inclusion of Property at 311 Wittig Road, Tomah, Wisconsin into Wisconsin Department of Natural Resources GIS Registry**
Former Cranberry Cupboard Service Station
WDNR BRRTS No. 03-42-358791
Delta Project No. 1003-300

DELTA

Dear Property Owner:

Delta Consultants (Delta) is informing you that residual soil and groundwater contamination is present on your property located at 311 Wittig Road, Tomah, WI (former Cranberry Cupboard Service Station), currently Hwy 21 Citgo. Notification is a requirement of a case closure request. The levels of benzene, toluene, ethylbenzene, xylenes, 1,2,4 and 1,3,5 trimethylbenzenes (TMBs) contamination in the groundwater on your property are above the groundwater enforcement standards found in chapter NR 140, Wisconsin Administrative Code. The soil contamination levels in one or more locations are also above the state soil residual contaminant levels (RCLs) found in chapter NR 720 of the Wisconsin Administrative Code.

Indications are that the soil and groundwater contaminant plume is stable or receding and will naturally degrade over time. Delta believes that allowing natural attenuation to complete the cleanup at this site will meet the requirements for case closure that are found in chapter NR 746, Wisconsin Administrative Code. Delta will submit a request to the Wisconsin Department of Natural Resources (WDNR) to accept natural attenuation of groundwater as the final remedy for this site and grant case closure. Closure, if granted, means that the WDNR will not be requiring any further investigation or cleanup action to be taken, other than the reliance on natural attenuation. A copy of the WDNR Fact Sheet titled *What Landowners Should Know: Information About Using Natural Attenuation to Clean Up Contaminated Groundwater* is enclosed for your information. Note that any requirements with regard to residual groundwater contamination (such as a cap for maintaining the current asphalt paving onsite) will be made by WDNR at the time of their review of the closure request.

WDNR may not review the closure request for at least 30 days after the date of this letter. As an affected property owner, you have a right to contact WDNR to provide any technical information that you may have that indicates that closure should not be granted for this site. If you would like to submit any information to WDNR that is relevant to this closure request, you should mail that information to:

a member of Inogen Environmental Alliance
175 North Patrick Boulevard Suite 175 Brookfield, Wisconsin 53045 USA
Phone 262.789.0254 / 800.477.7411 Fax 262.794.0663 www.deltaenv.com

SOURCE PROPERTY

Mr. Thomas Kendzierski
Wisconsin Department of Natural Resources
1300 W. Clairemont Ave.
Eau Claire, WI 54702

If this case is closed, all properties within the site boundaries where soil and groundwater contamination exceeds chapter NR 720 RCLs or the NR 140 ESs, respectively, will be listed on the WDNR's geographic information system (GIS) Registry of Closed Remediation Sites. The information on the GIS Registry includes maps showing the location of properties in Wisconsin where soil and groundwater contamination above chapter NR 720 RCLs or the NR 140 ESs were found at the time that the case was closed. This GIS Registry will be available to the general public on the WDNR's internet web site. **Please review the enclosed legal description of your property and notify Delta within the next 30 days if the legal description is incorrect.**

If you or any subsequent property owner excavate contaminated soil, it may be considered a solid waste and must be managed in accordance with all applicable laws. Additionally, should you or any subsequent property owner wish to construct or reconstruct a well on your property, special well construction standards may be necessary to protect the well from the residual groundwater contamination. Any well driller who proposes to construct a well on your property in the future will first need to call the Diggers Hotline (1-800-242-8511) if your property is located outside of the service area of a municipally owned water system, or contact the Drinking Water program within the Department of Natural Resources if your property is located within the designated service area of a municipally owned water system, to determine if there is a need for special well construction standards.

Once WDNR makes a decision on the closure request, it will be documented in a letter. If WDNR grants closure, you may obtain a copy of this letter by requesting a copy from Delta, by writing to the agency address given above or by accessing the WDNR GIS Registry of Closed Remediation Sites on the internet at www.dnr.state.wi.us/org/at/et/geo/gwur. A copy of the closure letter is included as part of the site file on the GIS Registry of Closed Remediation Sites.

If you need more information, feel free to contact Rick Carney, Project Manager at 262/789-0254. You may also contact Mr. Thomas Kendzierski of WDNR at (715) 839-1604.

Sincerely,

DELTA CONSULTANTS

Adam S. McIlheran
Project Hydrogeologist

Enclosures

cc: Rick Carney – Delta Consultants
Thomas Kendzierski - Wisconsin Department of Natural Resources

SOURCE PROPERTY

UNITED STATES POSTAL SERVICE

Track & Confirm

Search Results

Label/Receipt Number: **7002 0860 0005 2649 1833**
Service(s): **Certified Mail™**
Status: **Delivered**

Your item was delivered at 12:09 PM on June 16, 2009 in SPARTA, WI 54656.

Track & Confirm

Enter Label/Receipt Number.

Go >

Detailed Results:

- **Delivered, June 16, 2009, 12:09 pm, SPARTA, WI 54656**
- **Notice Left, June 12, 2009, 11:26 am, SPARTA, WI 54656**

Notification Options

Track & Confirm by email

Get current event information or updates for your item sent to you or others by email. Go >

Copyright© 2009 USPS. All Rights Reserved. No FEAR Act EEO Data FOIA

State of Wisconsin
Department of Natural Resources
http://dnr.wi.gov

Impacted Off-Source Property Information

Form 4400-246 (R 3/08)

This fillable form is intended to provide a list of information that must be submitted for evaluation for case closure. It is to be used in conjunction with Form 4400-202, Case Closure Request (Section H). The closure of a case means that the Department has determined that no further response is required at that time based on the information that has been submitted to the Department.

NOTICE: Completion of this form is mandatory for applications for case closure pursuant to ch. 292, Wis. Stats. and ch. NR 726, Wis. Adm. Code, including cases closed under ch. NR 746 and ch. NR 726. The Department will not consider, or act upon your application, unless all applicable sections are completed on this form and the closure fee and any other applicable fees, required under ch. NR 749, Wis. Adm. Code, Table 1 are included. It is not the Department's intention to use any personally identifiable information from this form for any purpose other than reviewing closure requests and determining the need for additional response action. The Department may provide this information to requesters as required by Wisconsin's Open Records law [ss. 19.31 - 19.39, Wis. Stats.].

BRRTS #: 03-42-358791

ACTIVITY NAME: Cranberry Cupboard

ID	Off-Source Property Address	Parcel Number	WTM X	WTM Y
A	319 Wittig Road, Tomah	286-02651-5100	479836	393945
B				
C				
D				
E				
F				
G				
H				
I				

OFF-SOURCE
A
PROPERTY

June 4, 2009

Cranberry Country Lodge LLC
P.O. Box 669
Tomah WI 54660-0669

Certified Mail No. 7003 2260 0002 5217 9981

Subject: **Inclusion of Property at 319 Wittig Road, Tomah, WI Adjacent to 311 Wittig Road, Tomah, Former Cranberry Cupboard Service Station into Wisconsin Department of Natural Resources GIS Registry Delta Project No. 1003-300**

Dear Property Owner:

DELTA

Delta Consultants (Delta) is informing you that groundwater contamination that appears to have originated on the property located at 311 Wittig Road (Former Cranberry Cupboard Service Station) Tomah, Wisconsin, has migrated onto a portion of your property at 319 Wittig Road (Cranberry Country Lodge). The levels of benzene, toluene, ethylbenzene, 1,2,4 and 1,3,5 trimethylbenzenes (TMBs) and methyl tert butyl ether (MTBE) contamination in groundwater on a portion of your property are above the state groundwater enforcement standards per NR 140, Wisconsin Administrative Code. However, the groundwater contaminant plume is stable or receding and will naturally degrade over time. Delta believes that allowing natural attenuation to complete the cleanup at this site will meet the requirements for case closure that are found in chapter NR 726 and chapter NR 746, Wisconsin Administrative Code.

Delta will be requesting that the Wisconsin Department of Natural Resources (WDNR) accept natural attenuation of soil and groundwater as the final remedy for this site and grant case closure. Closure, if granted, means that the WDNR will not be requiring any further investigation or cleanup action to be taken, other than the reliance on natural attenuation. A copy of the WDNR Fact Sheet titled *What Landowners Should Know: Information About Using Natural Attenuation to Clean Up Contaminated Groundwater* is enclosed for your information.

Groundwater contamination emanating from the Former Cranberry Cupboard Service Station, located at 311 Wittig Road, has migrated onto your property. Since the source of the groundwater contamination is the nearby Former Cranberry Cupboard Service Station property, neither you nor any subsequent owner of your property will be held responsible for investigation or cleanup of this particular contamination that originated from the gas station property, as long as you and any subsequent owners comply with the requirements of section 292.13, Wisconsin Statutes, including allowing access to your property for environmental investigation or cleanup if access is required.

For further information on the requirements of section 292.13, Wisconsin Statutes, you may call 1-800-367-6076 for calls originating in Wisconsin, or 608-264-6020 if you are calling from out of state or within the Madison area, to obtain a copy of the Department of Natural Resources publication #RR-589, Fact Sheet 10: *Guidance for Dealing with Properties Affected by Off-Site Contamination.*

a member of Inogen Environmental Alliance
175 North Patrick Boulevard Suite 175 Brookfield, Wisconsin 53045 USA
Phone 262.789.0254 / 800.477.7411 Fax 262.794.0663 www.deltaenv.com

OFF-SOURCE
A
PROPERTY

The WDNR will not review the closure request for at least 30 days after the date of this letter. As an affected property owner, you have a right to contact the WDNR to provide any technical information that you may have that indicates that closure should not be granted for this site. If you would like to submit any information to WDNR that is relevant to this closure request, you should mail that information to:

Mr. Thomas Kendzierski
Wisconsin Department of Natural Resources
1300 W. Clairemont Ave.
Eau Claire, WI 54702

If this case is closed, all properties within the site boundaries where soil and groundwater contamination exceeds chapter NR 720 RCLs or the NR 140 ESs, respectively, will be listed on the WDNR's geographic information system (GIS) Registry of Closed Remediation Sites. The information on the GIS Registry includes maps showing the location of properties in Wisconsin where soil and groundwater contamination above chapter NR 720 RCLs or the NR 140 ESs were found at the time that the case was closed. This GIS Registry will be available to the general public on the Department of Natural Resources' internet web site. **Please review the enclosed legal description of your property, and notify Delta within the next 30 days if the legal description is incorrect**.

If you or any subsequent property owner wish to construct or reconstruct a well on your property, special well construction standards may be necessary to protect the well from the residual groundwater contamination. Any well driller who proposes to construct a well on your property in the future will first need to call the Diggers Hotline (1-800-242-8511) if your property is located outside of the service area of a municipally owned water system, or contact the Drinking Water program within the WDNR if your property is located within the designated service area of a municipally owned water system, to determine if there is a need for special well construction standards.

Once the WDNR makes a decision on the closure request, it will be documented in a letter. If the WDNR grants closure, you may obtain a copy of this letter by requesting a copy from Delta, by writing to the agency address given above, or by accessing the DNR GIS Register of Closed Remediation Sites on the internet at www.dnr.state.wi.us/org at et/geo/gwur. A copy of the closure letter is included as part of the site file on the GIS Registry of Closed Remediation Sites.

If you need more information, feel free to contact Rick Carney at 262/789-0254. You may also contact Mr. Thomas Kendzierski of WDNR at (715) 839-1604.

Sincerely,

DELTA CONSULTANTS

Adam S. McIlheran
Project Hydrogeologist

Enclosures

cc: Rick Carney Delta Consultants
Thomas Kendzierski – Wisconsin Department of Natural Resources

OFF-SOURCE
A
PROPERTY

UNITED STATES POSTAL SERVICE.

Track & Confirm

Search Results

Label/Receipt Number: **7003 2260 0002 5217 9981**
Service(s): **Certified Mail™**
Status: **Delivered**

Your item was delivered at 8:37 AM on June 8, 2009 in TOMAH, WI 54660.

Track & Confirm

Enter Label/Receipt Number.

Detailed Results:

- **Delivered, June 08, 2009, 8:37 am, TOMAH, WI 54660**
- **Notice Left, June 08, 2009, 8:07 am, TOMAH, WI 54660**

Notification Options

Track & Confirm by email

Get current event information or updates for your item sent to you or others by email. Go >

Copyright© 2009 USPS. All Rights Reserved. No FEAR Act EEO Data FOIA

OFF-SOURCE
A
PROPERTY

509612

Document Number

STATE BAR OF WISCONSIN FORM 3 - 1999

QUIT CLAIM DEED

RECORDS VOL 391 PAGE 682

This Deed, made between **DIPPEN CONSTRUCTION & DEVELOPMENT, INCORPORATED, A WISCONSIN CORPORATION,**

Grantor, and **CRANBERRY COUNTRY LODGE L.L.C., A WISCONSIN LIMITED LIABILITY COMPANY,**

Grantee.

Grantor quit claims to Grantee the following described real estate in **MONROE** County, State of Wisconsin (if more space is needed, please attach addendum):

SEE ATTACHED LEGAL DESCRIPTION

EXEMPT PER 77.25 (15)

REGISTER'S OFFICE
County of Monroe, Wis.
Received for record this 6
day of May, 2002
at 10 o'clock A. M.
Registers
13.00 Ck Berkos Law Office

Recording Area

Name and Return Address

DANIEL M. BERKOS
ATTORNEY AT LAW
104 WEST STATE STREET
MAUSTON, WISCONSIN 53948-1354

286-623-004-30020 & 4002 & 30020A & 30140
Parcel Identification Number (PIN)

This IS NOT homestead property.
(is) (is not)

Together with all appurtenant rights, title and interests.

Dated this 15th day of April 2002

* ROBERT M. DIPPEN

*

*

*

AUTHENTICATION

Signature(s)

authenticated this____ day of ____

*

TITLE: MEMBER STATE BAR OF WISCONSIN
(If not, authorized by § 706.06, Wis. Stats.)

THIS INSTRUMENT WAS DRAFTED BY
ATTORNEY DANIEL M. BERKOS
MAUSTON, WI 53948

(Signatures may be authenticated or acknowledged. Both are not necessary.)

ACKNOWLEDGMENT

STATE OF WISCONSIN)
) ss.
Juneau County)

Personally came before me this 15th day of April, 2002 the above named Robert M. Dippen to me known to be the person(s) who executed the foregoing instrument and acknowledged the same.

Kelly A. Olson
Kelly A. Olson
Notary Public, State of Wisconsin
My Commission is permanent. (If not, state expiration date: December 14, 2002.)

* Names of persons signing in any capacity must be typed or printed below their signature.

QUIT CLAIM DEED

STATE BAR OF WISCONSIN
FORM No. 3 - 1999

Information Professionals Company, Fond du Lac, WI
800-655-2021

OFF-SOURCE
A
PROPERTY

[redacted] [redacted]

509612

RECORDS VOL 391 PAGE 683

A parcel of land located in the Southwest Quarter of the Southeast Quarter (SW¼ of SE¼) and the Southeast Quarter of the Southeast Quarter (SE¼ of SE¼) of Section Twenty-one (21), Township Eighteen (18) North, Range One (1) West, City of Tomah, Monroe County, Wisconsin described as follows: Beginning at the Southeast corner of said Section 21; thence N88°59'55"W along the South line of the SE ¼ of said Section 21, a distance of 1902.12 feet to the Southeast corner of lands as described in Vol. 50 Records at page 492 and Vol. 176 of Records at page 883; thence N0°32'35"E, a distance of 145.41 feet to the Northeast corner of said lands; thence N89°44'15"W, along the North line of said lands, a distance of 488.63 feet to the East line of Wittig Road; thence N0°31'00"E along said East line a distance of 403.52 feet, to the Southwest corner of lands as shown and described in Vol. 3 of CSM, Page 277; thence S89°29'00"E, a distance of 257.70 feet, to the Southeast corner of said Vol. 3 CSM, Page 277, same being the Southwest corner of lands as described in Vol. 112 Rec., Page 60; thence N87°55'00"E, a distance of 161.00 feet to the Southeast corner of said Vol. 112 Records, Page 60, being a point on the West line of lands as shown and described in Vol. 7 CSM, Page 222; thence S3°45'00"E, a distance of 93.09 feet, to the Southwest corner of said Lands; thence N87°55'00"E, a distance of 146.00 feet to the Southeast corner of said lands; thence N3°45'00"W, a distance of 300.00 feet, to the Northeast corner of said lands; thence S87°55'00"W, along the North line of said lands, a distance of 71.55 feet, to the Southwesterly line of lands as shown and described in Vol. 3 CSM, Page 167; thence Northeasterly along the arc of a curve, concave to the Northwest having a radius of 103.41 feet (the long chord of which bears N44°15'45"E, 142.73 feet), a distance of 157.52 feet, along said

Southeasterly line, to the South R/W line of S.T.H. "21"; thence S89°13'34"E, along said South R/W line, a distance of 106.86 feet; thence Easterly along the arc of a curve concave to the North, having a radius of 2925.00 feet (the long chord of which bears N83°43'09"E, 582.25 feet), a distance of 583.21 feet, along said South R/W line, to the Southwesterly R/W line of Interstate Highway "94"; thence S69°22'49"E, along said Southwesterly R/W line, a distance of 718.44 feet; thence S61°20'47"E, along said Southwesterly R/W line a distance of 379.41 feet; thence Southeasterly along the arc of a curve concave to the Southwest, having a radius of 1367.39 feet (the long chord of which bears S49°55'04"E, 180.76 feet) a distance of 180.86 feet, along said Southwesterly R/W line, to the East line of the said SE ¼-SE¼; thence S1°02'08"W, along said East line, a distance of 423.25 feet to the point of beginning; EXCEPT those lands described in Vol. 137 of Records, page 664 as Doc. No. 414674; ALSO EXCEPT those lands described as Lot 1 of Vol. 11 CSM on page 39 as Doc. No. 452515 and Lot 1 of Vol. 13 CSM on page 41 as Doc. No. 464429.

Lot 1 of a Certified Survey Map recorded in Vol. 11 CSM on page 39 as Doc. No. 452515 located in the Southwest Quarter of Southeast Quarter (SW¼ of SE¼), Section Twenty-one (21), Township Eighteen (18) North, Range One (1) West, City of Tomah, Monroe County, Wisconsin.

A parcel of land located in the Southwest Quarter of the Southeast Quarter (SW ¼ of SE ¼), Section Twenty-one (21), Township Eighteen (18) North, Range One (1) West, City of Tomah, Monroe County, Wisconsin, described as follows:

Commencing at the S ¼ corner of said Section 21; thence N88°59'E along the South line of said SE ¼ a distance of 70.50 feet to the East right of way line of U.S.H. "12"; thence N0°31'E along said East line a distance of 135.00 feet; thence N89°59'E a distance of 189.50 feet; thence N0°31'E a distance of 422.43 feet; thence northeasterly along a curve concave to the southeast, having a radius of 184.52 feet (the Long Chord of which bears N44°13'E 254.96 feet) a distance of 281.47 feet; thence N87°55'00"E a distance of 66.23 feet (same being on the south line of a Town Road); thence S3°45'00"E a distance of 206.91 feet; thence N87°55'00"E parallel with the South line of said Town Road a distance of 367.03 feet to the east line of a Proposed Town Road, being the point of beginning; thence N3°45'00"W along said east line a distance of 206.91 feet to the intersection with the South line of said Town Road extended; thence N87°55'00"E along said south line extended, same being the south line of a Proposed Town Road, a distance of 210.53 feet; thence S3°45'00"E a distance of 206.91 feet; thence S87°55'00"W a distance of 210.53 feet to the point of beginning.

OFF-SOURCE
A
PROPERTY

452515

11 CSM 39

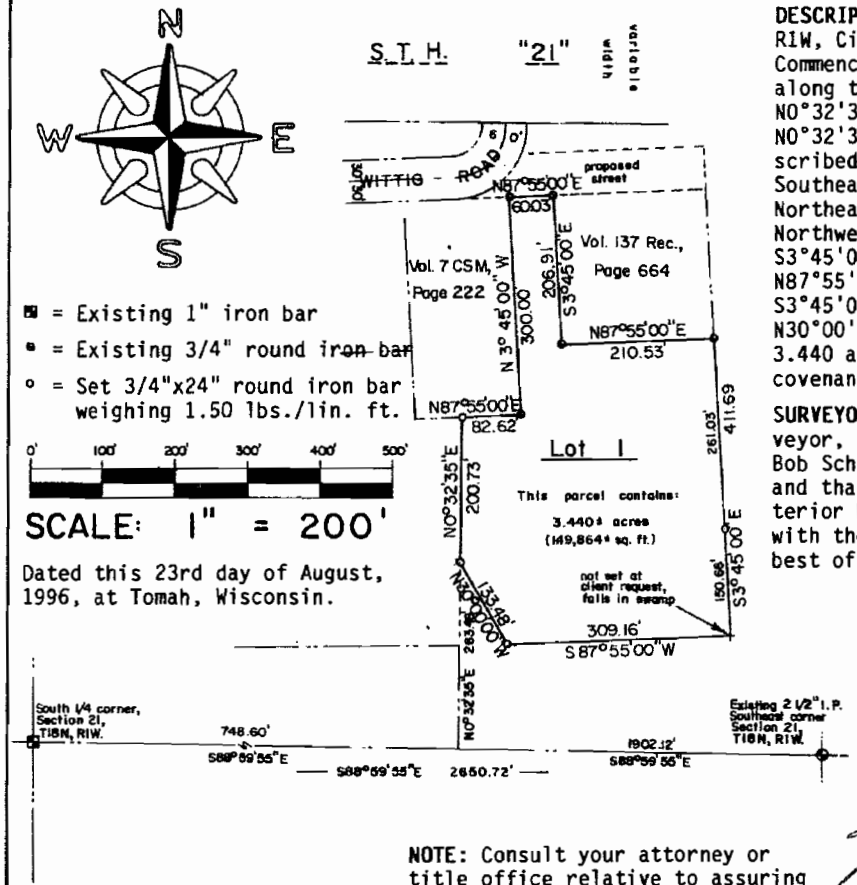

■ = Existing 1" iron bar

● = Existing 3/4" round iron bar

○ = Set 3/4"x24" round iron bar weighing 1.50 lbs./lin. ft.

SCALE: 1" = 200'

Dated this 23rd day of August, 1996, at Tomah, Wisconsin.

DESCRIPTION: A parcel of land located in the SW¼-SE¼, Section 21, T18N, R1W, City of Tomah, Monroe County, Wisconsin, described as follows: Commencing at the South ¼ corner of said Section 21; thence S88°59'55"E, along the South line of the SE¼ of said Section 21, 748.60 feet; thence N0°32'35"E, 263.48 feet, to the point of beginning; thence continuing N0°32'35"E, 200.73 feet, to the South line of lands as shown and described in Vol. 7 CSM, Page 222; thence N87°55'00"E, 82.62 feet, to the Southeast corner of said lands; thence N3°45'00"W, 300.00 feet, to the Northeast corner of said lands; thence N87°55'00"E, 60.03 feet, to the Northwest corner of lands as described in Vol. 137 Rec., Page 664; thence S3°45'00"E, 206.91 feet, to the Southwest corner of said lands; thence N87°55'00"E, 210.53 feet, to the Southeast corner of said lands; thence S3°45'00"E, 411.69 feet; thence S87°55'00"W, 309.16 feet; thence N30°00'00"W, 133.48 feet, to the point of beginning. Said parcel contains 3.440 acres of land more or less and is subject to any and all easements, covenants, restrictions and rights-of-way of record.

SURVEYOR'S CERTIFICATE: I, Bryan H. Meyer, being a duly qualified surveyor, do hereby certify that by the order and under the direction of Mr. Bob Schuning, I have surveyed and mapped the property described above and that the within map is a true and correct representation of the exterior boundaries of the lands surveyed and that I have fully complied with the provisions of Chapter 236.34 of the Wisconsin Statutes, to the best of my knowledge and belief.

Bryan H. Meyer

Bryan H. Meyer, Registered Land Surveyor
H. A. Sime and Associates
P. O. Box 50, Tomah, Wisconsin
Phone:(608)-372-5392

WISCONSIN
BRYAN H. MEYER
S-1712
TOMAH, WIS.
LAND SURVEYOR

CITY OF TOMAH PLANNING COMMISSION APPROVAL: This map is hereby approved by the City of Tomah Planning Commission.

Wayne Johnson — 9/5/96

Chairman - City Planning Commission — Date

NOTE: Consult your attorney or title office relative to assuring access to the subject property and any other title concerns effecting the subject property.

Bearings are referenced to the South line of the SE¼, Section 21; ASSUMED to bear S88°59'55"E.

CERTIFIED SURVEY MAP

Located in the SW¼-SE¼, Section 21, T18N, R1W, City of Tomah, Monroe County, Wisconsin.

Reference file number 4397

REGISTER'S OFFICE
County of Monroe, Wis.
Received for record this 6 day of Nov A.D., 19 96 at 9:05 o'clock A M.
Vicky J. Dutton Registrar
00 100 Sime Field

INDEXED

RIGHT-OF-WAY

June 4, 2009

Ms. JoAnn Cram
City Clerk
819 Superior Ave.
Tomah, WI 54660

Mr. Ken Patterson
Public Works Director
819 Superior Ave.
Tomah, WI 54660

DELTA

Subject: **Notification of Residual Petroleum Contamination**
Former Cranberry Cupboard Service Station
311 Wittig Road
Tomah, Wisconsin
WDNR BRRTS No. 03-42-358791
Delta Project No. I003-300

Dear Ms. Cram and Mr. Patterson:

Delta Consultants (Delta) is in the process of requesting that the Wisconsin Department of Natural Resources (WDNR) grant case closure to the above referenced petroleum remediation site. As part of case closure, Wisconsin Administrative Code (WAC) ch. NR 726.05(2)(a)4 requires that the road owner and the municipality in which a contaminated right-of-way (ROW) resides be notified of residual petroleum impacts associated with the subject site. There are residual petroleum impacts to groundwater present beneath the Wittig Road ROW adjacent to the former Cranberry Cupboard service station property. The following information is intended to meet the notification requirement stated in NR 726.05(2)(a)4.

Residual petroleum hydrocarbons were detected in groundwater samples collected from monitoring wells MW-5, MW-10, MW-11 and MW-12 at concentrations above the WAC Chapter NR 140 enforcement standards. Depth to groundwater is approximately 6 to 8 feet below ground surface. The monitoring wells are in or adjacent to the Wittig Road ROW near the former Cranberry Cupboard service station property. Groundwater analytical results for the most recent samples collected at the site are inlcuded on the attached figure.

a member of: Inogen Environmental Alliance
175 North Patrick Boulevard Suite 175 Brookfield, Wisconsin 53045 USA
Phone 262.789.0254 / 800.477.7411 Fax 262.794.0663 www.deltaenv.com

RIGHT-OF-WAY

If you have any questions or require additional information regarding this site, please do not hesitate to contact Rick Carney, Project Manager, at (262) 789-0254.

Sincerely,

DELTA CONSULTANTS

Adam S. McIlheran
Project Hydrogeologist

Attachments

c: Rick Carney – Delta Consultants

RIGHT-OF-WAY

Adam McIlheran

From: Adam McIlheran

Sent: Tuesday, June 16, 2009 10:42 AM

To: 'sharlene.tebeest@dot.state.wi.us'

Subject: Notification of Contamination in ROW

Attachments: I003300.data.WiDOT GIS tables.16Jun09.data.xls; I003300.fig.GWCHEM.26Feb09.pdf; I003300.fig.SoilCHEM.18May09.pdf; I003300.fig.WT.26Feb09.pdf

Dear Ms. Te Beest:

Delta is in the process of requesting case closure for the petroleum remediation site referenced below. As part of case closure, Wisconsin Administrative Code (WAC) NR 726.05(2)(b)4 requires that the road owner be notified of potential residual petroleum impacts, associated with the subject site, beneath the right-of-way (ROW). The following information is intended to meet the notification requirement stated in NR 726.05(2)(b)4.

****

County:	Monroe
Highway:	STH 21
Site Name:	Former Cranberry Cupboard Service Station
Site Address:	311 Wittig Road, Tomah, Wisconsin
BRRTS Number:	03-42-358791
PECFA Number:	None
DNR FID Number:	642003450
Responsible Party's Name:	Dippen Companies, Inc.
Responsible Party's Address:	200 W Warren Street, Tomah, WI 54660
Consulting Firm:	Delta Consultants
Consultant Contact:	Rick Carney
Consultant Address:	175 North Patrick Blvd., Brookfield, WI 53045
Consultant Phone:	262/789-0254
Consultant Fax:	262/794-0663
Consultant E-mail:	rcarney@deltaenv.com

****

SOIL CONTAMINATION No NR 720 RCL exceedences in State of Wisconsin Right-of-way.

GROUNDWATER CONTAMINATION NR 140 ES exceedences in State Highway 21 Right-of-way adjacent to site and Wittig Road.

Depth to Water Table: Approx. 3 to 8 feet bgs

Type of Contamination: Benzene, methyl tert butyl ether (MTBE)

SUMMARY OF CLEANUP ACTIVITY

A leaking underground storage tank (LUST) release was reported in 2002 and subsequent investigation and remediation actions were performed including a soil vapor and groundwater recovery system which recovered over 600,000 gallons of impacted groundwater using recovery wells onsite. Numerous monitoring wells were installed on and off site which delineated the plume of contamination. No free product has reoccurred onsite for over a year and none was ever observed in the State Highway 21 ROW. Groundwater monitoring was implemented and indicates the residual hydrocarbon impact is diminishing through natural attenuation.

ATTACHMENTS:

* Excel file containing soil analytical table, groundwater analytical table, and groundwater elevation table.
* Groundwater Elevation Contour Map
* Soil Chemical Concentration Map
* Groundwater Chemical Concentration Map

If you have any questions or require additional information regarding this site, please do not hesitate to contact me.

Thanks,

Adam S. McIlheran
Delta Consultants
175 N. Patrick Boulevard
Suite 175
Brookfield, WI 53045
Direct (262) 794-8565
Toll free (800) 477-7411
Fax (262) 794-0663
email: amcilheran@deltaenv.com
www.deltaenv.com

Member of Inogen
www.inogenet.com

Confidentiality Notice: ***If you are not the intended recipient of this email, please delete it. Thank you.***

RIGHT-OF-WAY

Adam McIlheran

From: TeBeest, Sharlene - DOT [Sharlene.TeBeest@dot.wi.gov]
To: Adam McIlheran
Sent: Tuesday, June 16, 2009 11:53 AM
Subject: Read: Notification of Contamination in ROW

Your message

To: Sharlene.TeBeest@dot.wi.gov
Subject:

was read on 6/16/2009 11:53 AM.