GIS Registry Disclaimer

This case was closed by the DNR prior to August 1, 2002, when DNR began adding approved cleanups with residual soil contamination into the GIS Registry. Certain documents that are currently required by ch. NR 726, Wis. Adm. Code may therefore not be included in this packet as they were unavailable at the time the original case was closed.

The information contained in this document was assembled by DNR from a previously closed case file, and added to the GIS Registry to provide the public with information on closed sites with residual soil and/or groundwater contamination remaining above applicable state standards.

GIS REGISTRY
Cover Sheet

July, 2008
(RR 5367)

Source Property Information

CLOSURE DATE: 2/12/2001

BRRTS #: **03-37-110984**

FID #: 737172590

ACTIVITY NAME: Jeffs Auto Water Works

DATCP #:

PROPERTY ADDRESS: 211 Weber St. (Hwy 97)

COMM #: 54484936111

MUNICIPALITY: Stratford

PARCEL ID #: 182-2703-251-1011, 182-2703-251-1012

***WTM COORDINATES:**

X: **513729** Y: **480632**

** Coordinates are in WTM83, NAD83 (1991)*

WTM COORDINATES REPRESENT:

- (●) Approximate Center Of Contaminant Source
- ( ) Approximate Source Parcel Center

Please check as appropriate: (BRRTS Action Code)

Contaminated Media:

- [x] Groundwater Contamination > ES *(236)*
  - [ ] Contamination in ROW
  - [ ] Off-Source Contamination

  *(**note:** for list of off-source properties see "Impacted Off-Source Property")*

- [x] Soil Contamination > *RCL or **SSRCL *(232)*
  - [ ] Contamination in ROW
  - [ ] Off-Source Contamination

  *(**note:** for list of off-source properties see "Impacted Off-Source Property")*

Land Use Controls:

- [ ] Soil: maintain industrial zoning *(220)*

  *(**note:** soil contamination concentrations between residential and industrial levels)*

- [ ] Structural Impediment *(224)*
- [ ] Site Specific Condition *(228)*
- [ ] Cover or Barrier *(222)*

  *(**note:** maintenance plan for groundwater or direct contact)*

- [ ] Vapor Mitigation *(226)*
- [ ] Maintain Liability Exemption *(230)*

  *(**note:** local government or economic development corporation)*

Monitoring wells properly abandoned? *(234)*

(●) Yes ( ) No ( ) N/A

** Residual Contaminant Level*
***Site Specific Residual Contaminant Level*

GIS Registry Checklist

This Adobe Fillable form is intended to provide a list of information that is required for evaluation for case closure. It is to be used in conjunction with Form 4400-202, Case Closure Request. The closure of a case means that the Department has determined that no further response is required at that time based on the information that has been submitted to the Department.

NOTICE: Completion of this form is mandatory for applications for case closure pursuant to ch. 292, Wis. Stats. and ch. NR 726, Wis. Adm. Code, including cases closed under ch. NR 746 and ch. NR 726. The Department will not consider, or act upon your application, unless all applicable sections are completed on this form and the closure fee and any other applicable fees, required under ch. NR 749, Wis. Adm. Code, Table 1 are included. It is not the Department's intention to use any personally identifiable information from this form for any purpose other than reviewing closure requests and determining the need for additional response action. The Department may provide this information to requesters as required by Wisconsin's Open Records law [ss. 19.31 - 19.39, Wis. Stats.].

BRRTS #: 03-37-110984 PARCEL ID #: 182-2703-251-1011, 182-2703-251-1012

ACTIVITY NAME: Jeffs Auto Water Works WTM COORDINATES: X: 513729 Y: 480632

CLOSURE DOCUMENTS (the Department adds these items to the final GIS packet for posting on the Registry)

- [x] **Closure Letter**
- [ ] **Maintenance Plan** (*if activity is closed with a land use limitation or condition (land use control) under s. 292.12, Wis. Stats.*)
- [x] **Conditional Closure Letter**
- [ ] **Certificate of Completion (COC)** for VPLE sites

SOURCE LEGAL DOCUMENTS

- [x] **Deed:** The most recent deed as well as legal descriptions, for the **Source Property** (where the contamination originated). Deeds for other, off-source (off-site) properties are located in the **Notification** section.
  Note: *If a property has been purchased with a land contract and the purchaser has not yet received a deed, a copy of the land contract which includes the legal description shall be submitted instead of the most recent deed. If the property has been inherited, written documentation of the property transfer should be submitted along with the most recent deed.*
- [ ] **Certified Survey Map:** A copy of the certified survey map or the relevant section of the recorded plat map *for those properties where the legal description in the most recent deed refers to a certified survey map or a recorded plat map.* (lots on subdivided or platted property (e.g. lot 2 of xyz subdivision)).

  Figure #: **Title:**
- [ ] **Signed Statement:** A statement signed by the Responsible Party (RP), which states that he or she believes that the attached legal description accurately describes the correct contaminated property.

MAPS (meeting the visual aid requirements of s. NR 716.15(2)(h))

Maps must be no larger than 8.5 x 14 inches unless the map is submitted electronically.

- [x] **Location Map:** A map outlining all properties within the contaminated site boundaries on a U.S.G.S. topographic map or plat map in sufficient detail to permit easy location of all parcels. If groundwater standards are exceeded, include the location of all potable wells within 1200 feet of the site.
  Note: *Due to security reasons municipal wells are not identified on GIS Packet maps. However, the locations of these municipal wells must be identified on Case Closure Request maps.*

  Figure #: 1 **Title: Site Vicinity Map**
- [x] **Detailed Site Map:** A map that shows all relevant features (buildings, roads, individual property boundaries, contaminant sources, utility lines, monitoring wells and potable wells) within the contaminated area. This map is to show the location of all contaminated public streets, and highway and railroad rights-of-way in relation to the source property and in relation to the boundaries of groundwater contamination exceeding a ch. NR 140 Enforcement Standard (ES), and/or in relation to the boundaries of soil contamination exceeding a Residual Contaminant Level (RCL) or a Site Specific Residual Contaminant Levels (SSRCL) as determined under s. NR 720.09, 720.11 and 720.19.

  Figure #: 2 **Title: Site Map**
- [x] **Soil Contamination Contour Map:** For sites closing with residual soil contamination, <u>this map is to show the location of all contaminated soil and a single contour</u> showing the horizontal extent of each area of contiguous residual soil contamination that exceeds a Residual Contaminant Level (RCL) or a Site Specific Residual Contaminant Level (SSRCL)as determined under s. NR 720.09, 720.11 and 720.19.

  Figure #: 3 **Title: Site Map, Soil Excavation Limits, and Post Remedial Soil Sample Locations**

BRRTS #: 03-37-110984 ACTIVITY NAME: Jeffs Auto Water Works

MAPS (continued)

☒ **Geologic Cross-Section Map:** A map showing the source location and vertical extent of residual soil contamination exceeding a Residual Contaminant Level (RCL) or a Site Specific Residual Contaminant Level (SSRCL). If groundwater contamination exceeds a ch. NR 140 Enforcement Standard (ES) when closure is requested, show the source location and vertical extent, water table and piezometric elevations, and locations and elevations of geologic units, bedrock and confining units, if any.

Figure #: 4 **Title: Pre & Post Remedial X-Sec**

Figure #: **Title:**

☒ **Groundwater Isoconcentration Map:** For sites closing with residual groundwater contamination, this map shows the horizontal extent of all groundwater contamination exceeding a ch. NR140 Preventive Action Limit (PAL) and an Enforcement Standard (ES). Indicate the direction and date of groundwater flow, based on the most recent sampling data.
Note: *This is intended to show the total area of contaminated groundwater.*

Figure #: 4 **Title: Groundwater Contour Map (9/28/00), Dissolved Oxygen & Benzene Isoconcentration Map**

☒ **Groundwater Flow Direction Map:** A map that represents groundwater movement at the site. If the flow direction varies by more then 20° over the history of the site, submit 2 groundwater flow maps showing the maximum variation in flow direction.

Figure #: 4 **Title: Groundwater Contour Map (9/28/00), Dissolved Oxygen & Benzene Isoconcentration Map**

Figure #: **Title:**

TABLES (meeting the requirements of s. NR 716.15(2)(h)(3))

Tables must be no larger than 8.5 x 14 inches unless the table is submitted electronically. Tables must not contain shading and/or cross-hatching. The use of **BOLD** or *ITALICS* is acceptable.

☒ **Soil Analytical Table:** A table showing remaining soil contamination with analytical results and collection dates.
Note: This is one table of results for the contaminants of concern. Contaminants of concern are those that were found during the site investigation, that remain after remediation. It may be necessary to create a new table to meet this requirement.

Table #: 2 **Title: Postremediation Soil**

☒ **Groundwater Analytical Table:** Table(s) that show the most recent analytical results and collection dates, for all monitoring wells and any potable wells for which samples have been collected.

Table #: 4a-4o **Title: Groundwater Sample Analytical Result Summary**

☒ **Water Level Elevations:** Table(s) that show the previous four (at minimum) water level elevation measurements/dates from all monitoring wells. If present, free product is to be noted on the table.

Table #: 3 **Title: Depth to Ground Water and Ground Water Elevation**

IMPROPERLY ABANDONED MONITORING WELLS

For each monitoring well not properly abandoned according to requirements of s. NR 141.25 include the following documents.
Note: *If the site is being listed on the GIS Registry for only an improperly abandoned monitoring well you will only need to submit the documents in this section for the GIS Registry Packet.*

☒ **Not Applicable**

☐ **Site Location Map:** A map showing all surveyed monitoring wells with specific identification of the monitoring wells which have not been properly abandoned.
Note: *If the applicable monitoring wells are distinctly identified on the Detailed Site Map this Site Location Map is not needed.*

Figure #: **Title:**

☐ **Well Construction Report:** Form 4440-113A for the applicable monitoring wells.

☐ **Deed:** The most recent deed as well as legal descriptions for each property where a monitoring well was not properly abandoned.

☐ **Notification Letter:** Copy of the notification letter to the affected property owner(s).

BRRTS #: 03-37-110984 ACTIVITY NAME: Jeffs Auto Water Works

NOTIFICATIONS

Source Property

- ☐ **Letter To Current Source Property Owner:** If the source property is owned by someone other than the person who is applying for case closure, include a copy of the letter notifying the current owner of the source property that case closure has been requested.
- ☐ **Return Receipt/Signature Confirmation:** Written proof of date on which confirmation was received for notifying current source property owner.

Off-Source Property

Group the following information per individual property and label each group according to alphabetic listing on the "Impacted Off-Source Property" attachment.

- ☐ **Letter To "Off-Source" Property Owners:** Copies of all letters sent by the Responsible Party (RP) to owners of properties with groundwater exceeding an Enforcement Standard (ES), and to owners of properties that will be affected by a land use control under s. 292.12, Wis. Stats.
  Note: *Letters sent to off-source properties regarding residual contamination must contain standard provisions in Appendix A of ch. NR 726.*

  Number of "Off-Source" Letters:

- ☐ **Return Receipt/Signature Confirmation:** Written proof of date on which confirmation was received for notifying any off-source property owner.
- ☐ **Deed of "Off-Source" Property:** The most recent deed(s) as well as legal descriptions, for all affected deeded **off-source property(ies).** This does not apply to right-of-ways.
  Note: *If a property has been purchased with a land contract and the purchaser has not yet received a deed, a copy of the land contract which includes the legal description shall be submitted instead of the most recent deed. If the property has been inherited, written documentation of the property transfer should be submitted along with the most recent deed.*
- ☐ **Letter To "Governmental Unit/Right-Of-Way" Owners:** Copies of all letters sent by the Responsible Party (RP) to a city, village, municipality, state agency or any other entity responsible for maintenance of a public street, highway, or railroad right-of-way, within or partially within the contaminated area, for contamination exceeding a groundwater Enforcement Standard (ES) and/or soil exceeding a Residual Contaminant Level (RCL) or a Site Specific Residual Contaminant Level (SSRCL).

  Number of "Governmental Unit/Right-Of-Way Owner" Letters:

GRCRS Package Cover Sheet

Site Name Jeff's Auto Water Works Former

Site Address 211 South Weber (Hwy. 97) Stratford, WI

BRRTS # 03-37-110984 **Date of Closure Decision** 12/14/2000

✓ Closure letter(s)

✓ Groundwater Use Restriction/Warranty Deed

Yes/No Off-site contamination present? (Include related documents)

Yes/No Right-of-way contamination present? (Include related documents)

✓ General location map

_____ GPS x-coordinate

_____ GPS y-coordinate

✓ Detailed site map(s)

✓ Groundwater flow map(s)

✓ Latest map(s) showing extent or outline of plume

✓ Latest table(s) of analytical results (soil results included only if soil deed restriction is incorporated into groundwater use restriction document)

If available:

✓ Legal description NE 1/4, NE 1/4, Sec 25 T 27N R 4E

~~Monroe~~ Marathon County and Parcel I.D./Tax Parcel No.

_____ Geologic cross sections

_____ Isoconcentrations map(s)

WISCONSIN
DEPT. OF NATURAL RESOURCES

State of Wisconsin \ DEPARTMENT OF NATURAL RESOURCES

Tommy G. Thompson, Governor
George E. Meyer, Secretary
Scott A. Humrickhouse, Regional Director

West Central Region Headquarters
1300 W. Clairemont Avenue
PO Box 4001
Eau Claire, Wisconsin 54702-4001
Telephone 715-839-3700
FAX 715-839-6076
TDD 715-839-2786

February 12, 2001

DNR ID #03-37-110984
DCOMM #54484-9361-11
Marathon County

Ms. Cheryl Kuyoth
Kuyoth and Associates
211 South Weber Street
Stratford, WI 54484

SUBJECT: JEFF'S AUTO WATER WORKS – 211 South Weber Street, Stratford
Final Closure Approval

Dear Ms. Kuyoth:

On December 14, 2000, the above-named site was reviewed by the West Central Region Closeout Committee for a determination as to whether or not the case qualified for close out under ch. NR 726, Wis. Adm. Code.

Based on the investigative and remedial documentation, which you provided to the Department, the Department granted conditional closure status to the site, contingent upon your placement of a deed restriction on the property and properly abandonment of all monitoring wells. On February 12, 2001, the Department received a copy of the recorded deed restriction, monitoring well abandonment forms and proof of publication of a class 1 public notice. Therefore, the Department considers the case "closed," having determined, pursuant to ch. NR 726, Wis. Adm. Code, that no further action is necessary at the site.

I appreciate your concern and cooperation in this matter. If you should have additional questions related to this matter please feel free to contact me at (715) 839-1604.

Sincerely,

Wendy Anderson
Engineer

enc. model water use deed restriction

c: FILE
Lori Huntoon, Dept. of Commerce, P.O. Box 7838, Madison, WI 53707-7838
Dale Ziege, RR/3
Andrew Delforge, REI, 4080 N. 20th Avenue, Wausau, WI 54401

WISCONSIN
DEPT. OF NATURAL RESOURCES

State of Wisconsin \ DEPARTMENT OF NATURAL RESOURCES

Tommy G. Thompson, Governor
George E. Meyer, Secretary
Scott A. Humrickhouse, Regional Director

West Central Region Headquarters
1300 W. Clairemont Avenue
PO Box 4001
Eau Claire, Wisconsin 54702-4001
Telephone 715-839-3700
FAX 715-839-6076
TDD 715-839-2786

December 14, 2000

DNR ID #03-37-110984
DCOMM #54484-9361-11
Marathon County

Ms. Cheryl Kuyoth
Kuyoth and Associates
211 South Weber Street
Stratford, WI 54484

SUBJECT: JEFF'S AUTO WATER WORKS – 211 South Weber Street, Stratford
Conditional Closure Approval

Dear Ms. Kuyoth:

On October 28, 1996, the Department of Natural Resources provided a notice to you that the degree and extent of petroleum contamination at the above-referenced site was required to be investigated and remediated. We have since been informed that the required investigation and remediation has been accomplished to the extent practicable.

On December 14, 2000, the above-named site was reviewed by the West Central Region Closeout Committee for a determination as to whether or not the case qualified for close out under ch. NR 726, Wis. Adm. Code. The committee reviews environmental remediation cases for compliance with state laws, standards and guidelines to maintain consistency in the closeout of cases.

Based on the investigative and remedial documentation provided to the Department, it appears that the petroleum soil and groundwater contamination at the above-referenced site has been remediated to the extent practicable. Therefore, the Department considers the case "conditionally closed," having determined that no further action is necessary on the site at this time if the following conditions are met:

1. Due to the fact that the latest groundwater analytical results indicate exceedances of chapter NR 140, Wisconsin Administrative Code, enforcement standards on the above-referenced property, a groundwater use restriction which meets the requirements of section NR 726.05(8)(am), Wis. Adm. Code, must be recorded with the County Register of Deeds within 30 days of the effective date of this letter.

2. The closure committee has required that a deed notice be signed and recorded to give notice of the remaining soil contamination associated with the site. Residual soil contamination remains at building construction soil excavation samples SW SW and MID SW, as indicated in the information submitted to the Department. If soil in these locations is excavated in the future, the property owner at that time will be required to sample and analyze the excavated soil in order to determine whether the contamination still remains. The owner will also have to properly store, treat, or dispose of any excavated materials, based upon the results of that characterization, and take special precautions during excavation activities to prevent a direct contact threat to humans. The purpose of the notice is to notify all future owners that excavation of the contaminated soil

may pose an inhalation or other direct contact hazard at the time of excavation.

3. The Department's closure approval is contingent upon receiving proof of a class 1 public notice for the soil performance standard.

4. The Department's closure approval is also contingent on the proper abandonment of the groundwater monitoring wells and engineered systems associated with this site, in accordance with ch. NR 141, Wis. Adm. Code. You are also required to provide documentation of proper soil disposal (ie. landfill disposal tickets).

I have enclosed a copy of the model deed restriction for your information. I have modified it reflect the site conditions. After the legal description has been added, please send, fax, or email it to me and I will have it reviewed by Department legal staff. Following our review I will contact you to let you know how to proceed. You will then be required to file it with the County Register of Deeds and provide this office with a notarized copy within 15 days after the County Register of Deeds returns the deed restriction to you.

To document that condition 2, above, has been complied with, you must submit to the Department a copy of the completed Well/Drillhole/Borehole Abandonment Forms 3300-5B (Revised 8-89) once this task has been completed.

Upon receipt of the recorded deed restriction and the completed well abandonment forms, the Department will assign a final closure status to this site. **This case will be listed as "active" on the Department's tracking system until the above mentioned conditions are met.** The deed restriction may be amended in the future with the approval of DNR if conditions change at the site and the residual contamination is remediated.

I appreciate your concern and cooperation in this matter. Should you have additional questions related to this matter, please feel free to contact me at (715) 839-1604.

Sincerely,

Wendy Anderson
Engineer

enc. model water use deed restriction

c: FILE
Lori Huntoon, Dept. of Commerce, P.O. Box 7838, Madison, WI 53707-7838
Dale Ziege, RR/3
Andrew Delforge, REI, 4080 N. 20th Avenue, Wausau, WI 54401

Document Number

GROUNDWATER USE RESTRICTION AND DEED NOTICE

1229419
KUYOTH/THE PUBLI
REGISTER'S OFFICE
MARATHON COUNTY
JAN 19 2001 10:30
Michael J. Sydow
REGISTE

Recording Area

Name and Return Address
Andrew Delforge
REI
4080 North 20th Avenue
Wausau, WI 54401

ok
18.00

182-2703-251-1011 ✓ Lot 2
182-2703-251-1012 ✓ " 3+4
Parcel Identification Number (PIN)

Declaration of Restrictions

In Re: Lots 2, 3, and 4, Block 2 of Kann's Addition to the Village of Stratford

STATE OF WISCONSIN)
) ss
COUNTY OF MARATHON)

WHEREAS, Cheryl Kuyoth is the owner of the above-described property.

WHEREAS, one or more petroleum discharges have occurred on this property. Petroleum-contaminated groundwater above ch. NR 140, Wis. Adm. Code, enforcement standards exists on this property at the following wells on the following dates: **MW-3S** on 12/3/99 (benzene at 1400 ppb), 3/16/00 (benzene at 327 ppb), 6/21/00 (benzene at 2500 ppb), 9/28/00 (benzene at 2090 ppb), **MW-4S** on 12/3/99 (benzene at 480 ppb, trimethylbenzenes at 1782 ppb, toluene at 559 ppb, xylenes at 2392 ppb, naphthalene at 253 ppb), 3/16/00 (benzene at 458 ppb, trimethylbenzenes at 1607 ppb, toluene at 464 ppb, xylenes at 1960 ppb, naphthalene at 199 ppb), 6/21/00 (benzene at 416 ppb, trimethylbenzenes at 1449 ppb, naphthalene at 131 ppb), 9/28/00 (benzene at 432 ppb, trimethylbenzenes at 1337 ppb, naphthalene at 124 ppb), **RW-1** on 12/3/99 (benzene at 4080 ppb, ethylbenzene at 725, trimethylbenzenes at 1046 ppb, toluene at 6070 ppb, xylenes at 2981 ppb, naphthalene at 325 ppb), 3/16/00 (benzene at 4630 ppb, ethylbenzene at 1110 ppb, trimethylbenzenes at 1325 ppb, toluene at 5890 ppb, xylenes at 3855 ppb, naphthalene at 261 ppb), 6/21/00 (benzene at 2950 ppb, ethylbenzene at 842 ppb, trimethylbenzenes at 964 ppb, toluene at 4950 ppb, naphthalene at 95.3 ppb), 9/28/00 (benzene at 6400 ppb, ethylbenzene at 1450 ppb, trimethylbenzenes at 1344 ppb, toluene at 8410 ppb, 1,2-dichlorethane at 102 ppb), and **RW-2** 12/3/99 (benzene at 1980 ppb, toluene at 930 ppb, xylenes at 1056 ppb), 3/16/00 (benzene at 1060 ppb, xylenes at 657.4 ppb), 6/21/00 (benzene at 867 ppb), 9/28/00 (benzene at 2630 ppb, 1,2-dichloroethane at 15.2 ppb, naphthalene at 117 ppb). Petroleum-contaminated soil remains on this property at the following location(s): SW SW (benzene at 2.3 ppm) and MID SW (benzene at 1.2 ppm). The well and soil sample locations are indicated on the

attached Exhibit A, which is hereby made a part of this groundwater use restriction and deed notice.

WHEREAS, it is the desire and intention of the property owner to impose on the property restrictions which will make it unnecessary to conduct further groundwater or soil remediation activities on the property at the present time.

WHEREAS, natural attenuation has been approved by the Department of Natural Resources to remediate groundwater contamination exceeding ch. NR 140, Wis. Adm. Code, groundwater standards within the boundaries of this property.

WHEREAS, construction of wells where the water quality does not comply with drinking water standards in ch. NR 809, Wis. Adm. Code, is restricted by chs. NR 811 and NR 812, Wis. Adm. Code. Special well construction standards or water treatment requirements, or both, or well construction prohibitions may apply.

NOW THEREFORE, the owner hereby declares that all of the property described above is held and shall be held, conveyed or encumbered, leased, rented, used, occupied and improved subject to the following limitation and restrictions:

> Anyone who proposes to construct or reconstruct a well on this property is required to contact the Department of Natural Resources' Bureau of Drinking Water and Groundwater, or its successor agency, to determine what specific requirements are applicable, prior to constructing or reconstructing a well on this property. No well may be constructed on this property unless applicable requirements are met.
>
> If construction is proposed on this property that will require dewatering, or if groundwater is to be otherwise extracted from this property, while this groundwater use restriction is in effect, the groundwater shall be sampled and analyzed for contaminants that were previously detected on the property and any extracted groundwater shall be managed in compliance with applicable statutes and rules.
>
> If contaminated soil that remains on the property is excavated in the future, it will have to be sampled and analyzed and the treatment or disposal of the soil as a solid or hazardous waste may be necessary. Excavation of the contaminated soil may pose an inhalation or other direct contact hazard at the time of excavation.

This restriction is hereby declared to be a covenant running with the land and shall be fully binding upon all persons acquiring the above-described property whether by descent, devise, purchase or otherwise. This restriction benefits and is enforceable by the Wisconsin Department of Natural Resources, its successors or assigns. The Department, its successors or assigns, may initiate proceedings at law or in equity against any person or persons who violate or are proposing to violate this covenant, to prevent the proposed violation or to recover damages for such violation.

1224194

Any person who is or becomes owner of the property described above may request that the Wisconsin Department of Natural Resources or its successor issue a determination that one or more of the restrictions set forth in this covenant is no longer required. Upon the receipt of such a request, the Wisconsin Department of Natural Resources shall determine whether or not the restrictions contained herein can be extinguished. If the Department determines that the restrictions can be extinguished, an affidavit, attached to a copy of the Department's written determination, may be recorded to give notice that this deed restriction, or portions of this deed restriction, are no longer binding.

IN WITNESS WHEREOF, the owner of the property has executed this Declaration of Restrictions, this 28 day of December, 2000.

Signature: Cheryl Kuyoth
Printed Name: Cheryl P. Kuyoth

Subscribed and sworn to before me
this 28 day of December, 2000.

Notary Public, State of Wisconsin
My commission expires May 13, 2001

EXHIBIT A

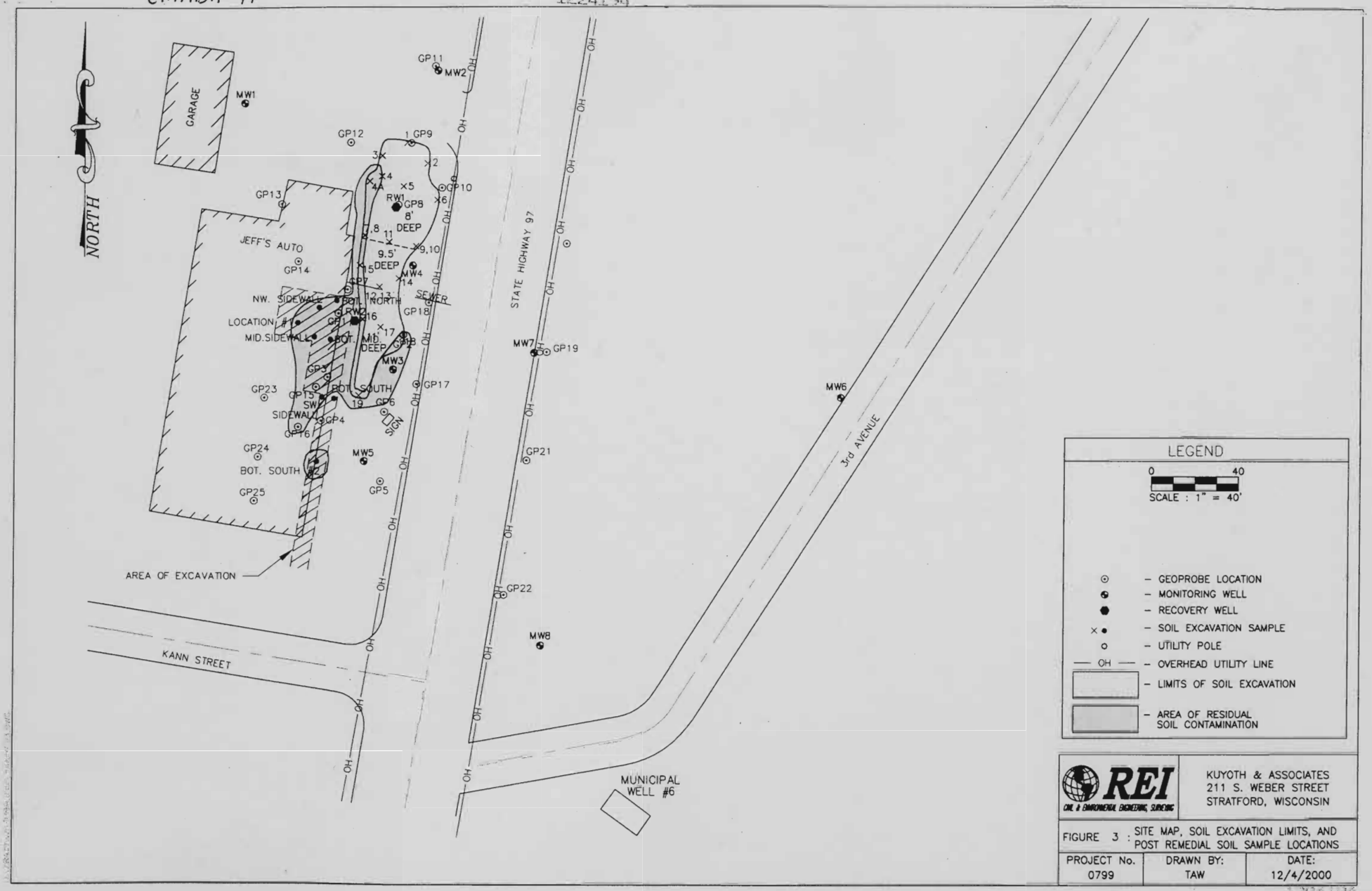
NORTH
GARAGE
MW1
GP11
MW2
GP12
GP9
GP10
GP13
RW1
GP8
8' DEEP
JEFF'S AUTO
GP14
9.5' DEEP
MW4
GP7
NW. SIDEWALL
BOT. NORTH
SEWER
GP18
LOCATION #1
RW2
GP1
MID.SIDEWALL
BOT. MID. DEEP
GP2
MW3
GP3
GP23
GP15
BOT. SOUTH
GP17
SW SIDEWALL
GP4
GP6
SIGN
GP16
GP24
MW5
BOT. SOUTH #2
GP5
GP25
AREA OF EXCAVATION
KANN STREET
STATE HIGHWAY 97
MW7
GP19
GP21
GP22
MW8
MW6
3rd AVENUE
MUNICIPAL WELL #6
OH
LEGEND
0 40
SCALE : 1" = 40'
– GEOPROBE LOCATION
– MONITORING WELL
– RECOVERY WELL
– SOIL EXCAVATION SAMPLE
– UTILITY POLE
– OVERHEAD UTILITY LINE
– LIMITS OF SOIL EXCAVATION
– AREA OF RESIDUAL SOIL CONTAMINATION
REI
CIVIL & ENVIRONMENTAL ENGINEERING, SURVEYING
KUYOTH & ASSOCIATES
211 S. WEBER STREET
STRATFORD, WISCONSIN
FIGURE 3 : SITE MAP, SOIL EXCAVATION LIMITS, AND POST REMEDIAL SOIL SAMPLE LOCATIONS
PROJECT No. 0799
DRAWN BY: TAW
DATE: 12/4/2000

REI
CIVIL & ENVIRONMENTAL ENGINEERING, SURVEYING

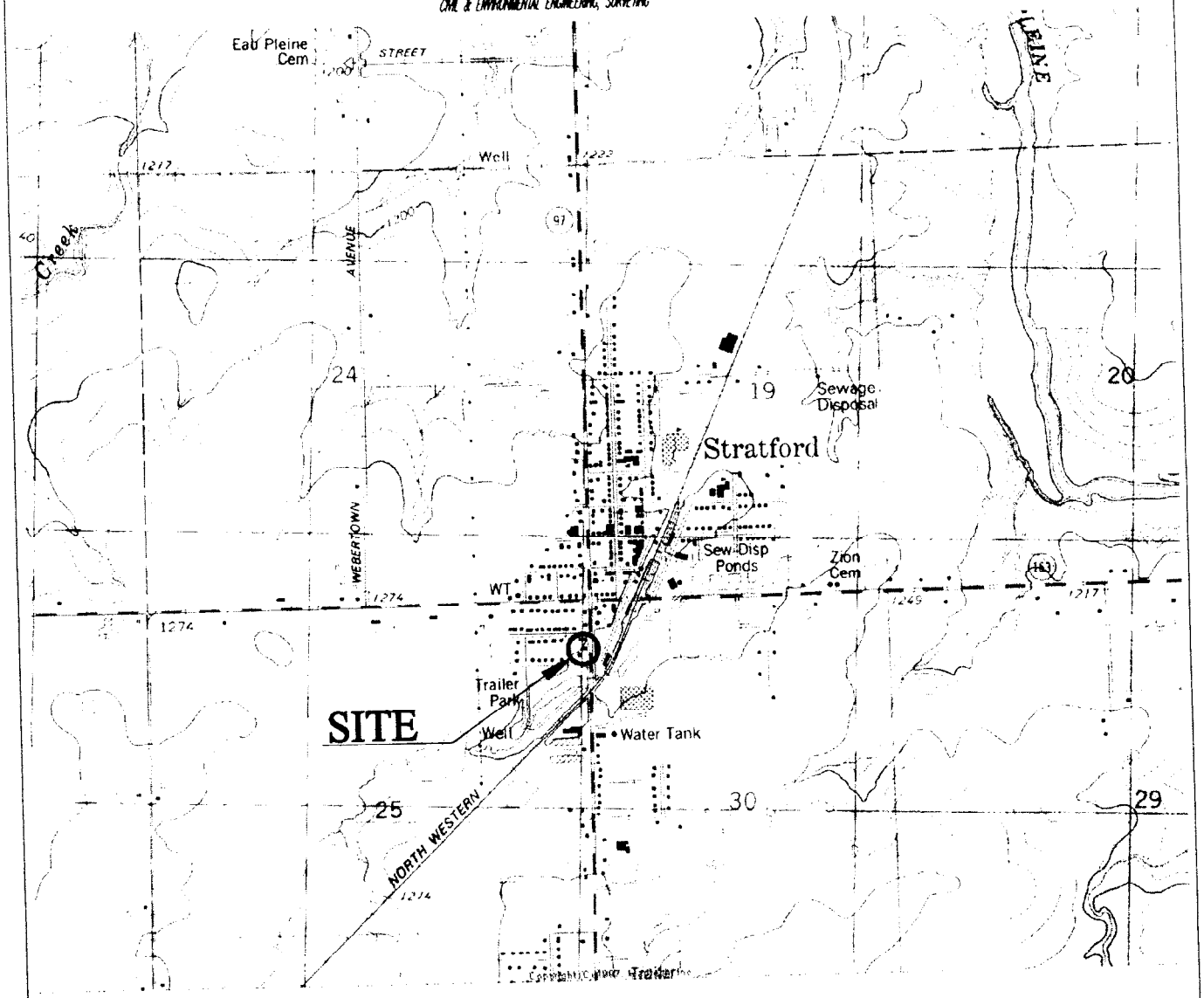

SCALE 1:24 000

1 MILE — 1 — 1/2 — 0

1000 — 0 — 1000 — 2000 — 3000 — 4000 — 5000 — 6000 — 7000 FEET

1 KILOMETER — 1 — .5 — 0

CONTOUR INTERVAL 10 FEET
NATIONAL GEODETIC VERTICAL DATUM OF 1929

QUADRANGLE LOCATION

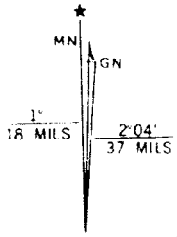

UTM GRID AND 1981 MAGNETIC NORTH DECLINATION AT CENTER OF SHEET

STRATFORD, WIS.
SE 4 STRATFORD 7.5' QUADRANGLE
N4445–W9000/7.5

1981

DMA 2973 I SE SERIES V861

KUYOTH & ASSOCIATES 211 S. WEBER STREET STRATFORD, WISCONSIN	FIGURE 1 : SITE VICINITY MAP		
	PROJECT NO. #0799	DRAWN BY: TAW	DATE: 8/3/99

GARAGE
MW1
GP11
MW2
GP12
GP9
CANOPY
FORMER PUMPS
GP8
GP10
RW1
GP13
JEFF'S AUTO
GP14
T1N
T2N
T3N
GP7
MW4
PRODUCT PIPING
GP1d
T1S
T2S
T3S
RW2
GP2
MW3
BUILDING ADDITION
GP23
GP15
GP17
GP6
SIGN
GP4
GP16
GP24
MW5
GP5
GP25
KANN STREET
STATE HIGHWAY 97
GP20
MW7
GP19
GP21
MW8S/8D
GP22
MW6
3rd AVENUE
MUNICIPAL WELL #6
NORTH
LEGEND
0
40
SCALE : 1" = 40'
T1N – UST SAMPLE LOCATIONS
– MONITORING WELL
– GEOPROBE SOIL BORING
– RECOVERY WELL
– UTILITY POLE
OH – OVERHEAD UTILITY LINE
1 – 8,000 GAL. GAS UST
2 – 7,000 GAL. GAS UST
3 – 7,000 GAL. GAS UST
4 – 500 GAL. DIESEL UST
5 – 200 GAL. DIESEL UST
REI
CIVIL & ENVIRONMENTAL ENGINEERING, SURVEYING
KUYOTH & ASSOCIATES
211 S. WEBER STREET
STRATFORD, WISCONSIN
FIGURE 2 : SITE MAP
PROJECT No. 0799
DRAWN BY: TAW
DATE: 12/4/2000

REI
OIL & ENVIRONMENTAL ENGINEERING, SERVICING

KUYOTH & ASSOCIATES
211 S. WEBER STREET
STRATFORD, WISCONSIN

FIGURE 3 : SITE MAP, SOIL EXCAVATION LIMITS, AND POST REMEDIAL SOIL SAMPLE LOCATIONS

PROJECT No.	DRAWN BY:	DATE:
0799	TAW	12/4/2000

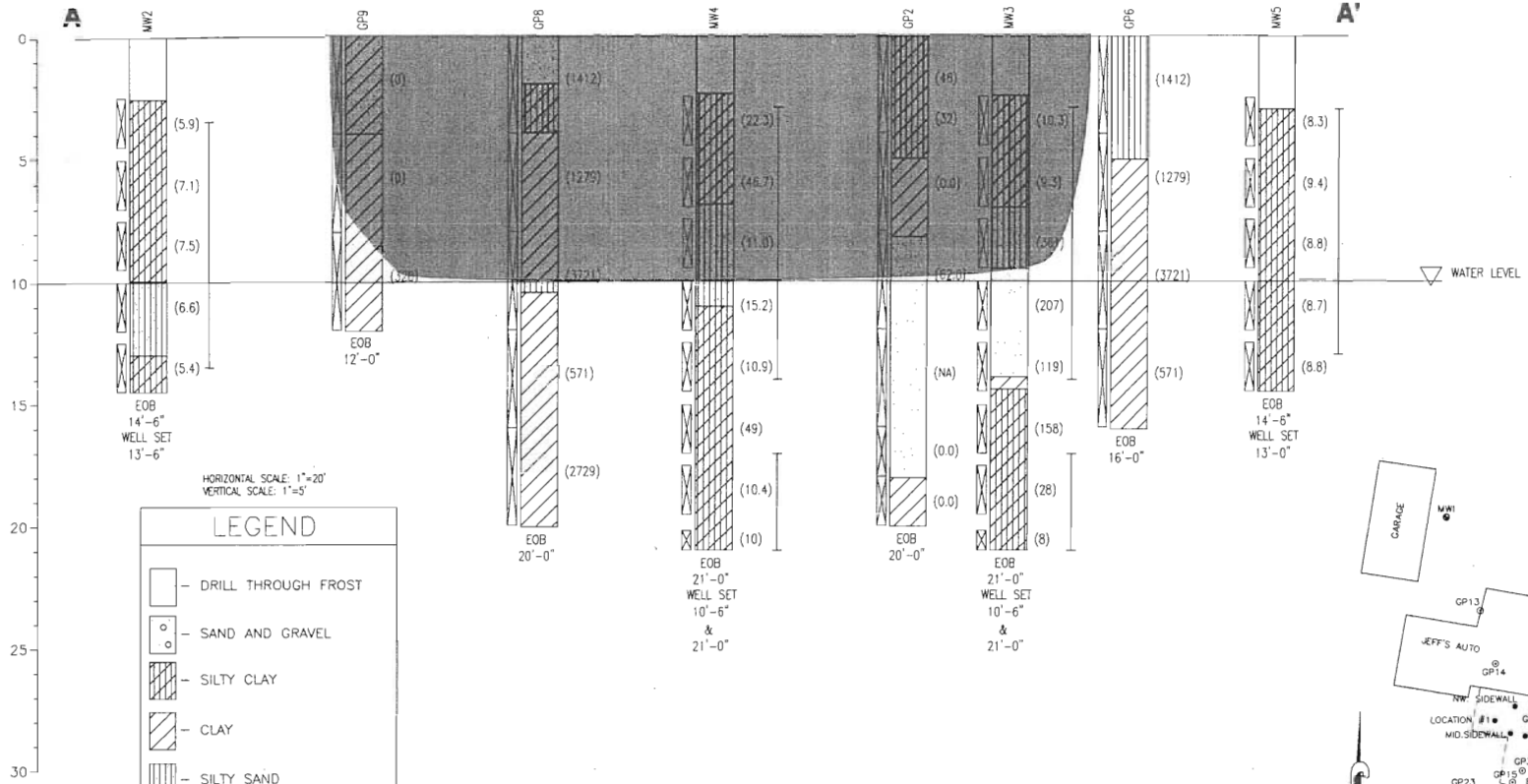

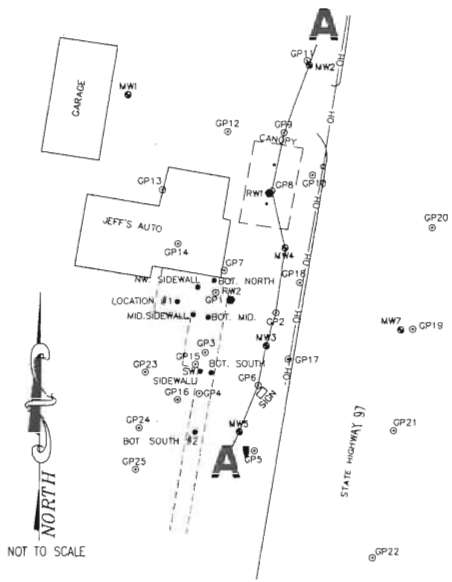

REI
REMEDIAL ENGINEERING, INC.

KUYOTH & ASSOCIATES
211 S. WEBER STREET
STRATFORD, WISCONSIN

FIGURE 4 : PRE & POST REMEDIAL X-SEC

PROJECT No.	DRAWN BY:	DATE:
0548	T.A.W.	8/16/99

F:\DRAFTING\0799JEFF\799XS1.DWG

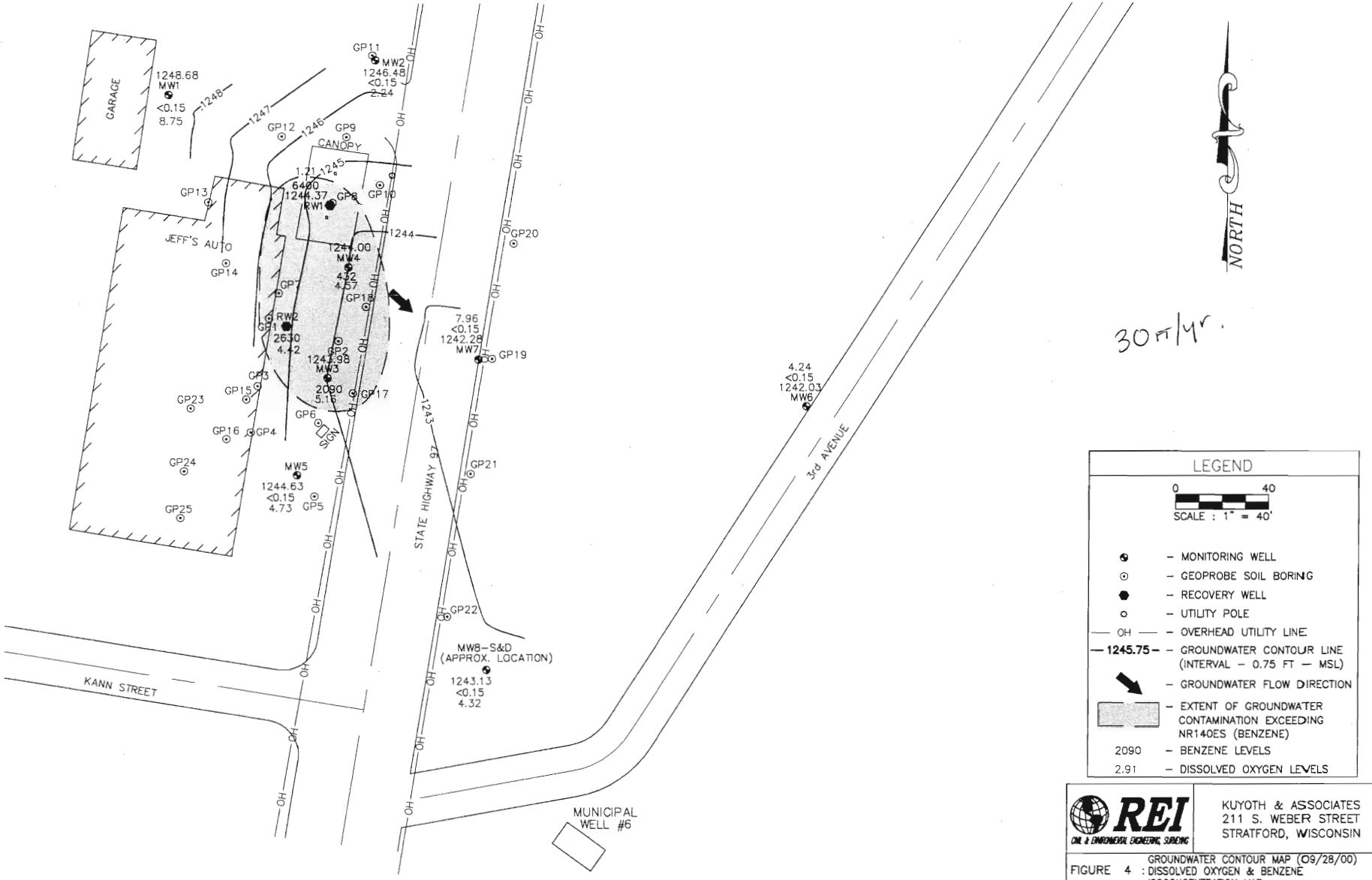

REI
CIVIL & ENVIRONMENTAL ENGINEERING, SURVEYING

KUYOTH & ASSOCIATES
211 S. WEBER STREET
STRATFORD, WISCONSIN

FIGURE 4 : GROUNDWATER CONTOUR MAP (09/28/00) DISSOLVED OXYGEN & BENZENE ISOCONCENTRATION MAP

PROJECT No.	DRAWN BY:	DATE:
0799	D.D.D.	11/14/00

F:\DRAFTING\0799JEFF\799GW9-00-BENZ.DWG

Table 2
Postremediation Soil
Field Lab and Confirmation Analytical Results
Kuyoth and Associates
Stratford, Wisconsin

Date-->		*9/24/97*		*9/24/97*		*9/24/97*		*9/24/97*		*9/24/97*	
Sample-->		*S-1*		*S-2*		*S-3*		*S-4*		*S-4a*	
Sample Depth--(Feet)>		*7 -Sidewall*		*7 - Sidewall*		*5 - Sidewall*		*7 - Sidewall*		*7 - Sidewall*	
PID Results (Instrument Units)		*15*		*30*		*2*		*40*		*110*	
Detected PVOC's (ug/kg)	RCL	Field	Confirm	Field	Confirm	Field	Confirm	Field	Confirm	Field	Confirm
Benzene	5.5	14.4	X	35.1	X	1.3	X	6,270	670	3,470	610
Ethylbenzene	2,900	26.5	36	148	X	X	X	4,270	2,300	21,000	3,400
Toluene	1,500	20.1	X	70.0	X	X	X	10,100	670	11,000	610
Xylenes (Total)	4,100	19.0	X	54.8	X	3.2	X	20,930	12,000	53,960	12,000
Methly tert Butyl Ether	NS	X	X	X	X	X	X	X	X	3600	640
1,2,4-Trimethylbenzene	NS	9.1	X	114	110	X	X	9,710	6,600	134,000	12,000
1,3,5-Trimethylbenzene	NS	44.6	X	471	73	X	X	7,790	2,300	103,000	4,400
GRO	100	2,640	X	16,700	X	X	X	780,000	130	1,840,000	180
DRO	100	NA	X	NA	X	NA	X	NA	64	NA	60

Date-->		*9/24/97*		*9/24/97*		*9/25/97*		*9/25/97*		*9/25/97*	
Sample-->		*S-5*		*S-6*		*S-7*		*S-8*		*S-9*	
Sample Depth--(Feet)>		*7 - Bottom/Saturated*		*8 - Bottom/Saturated*		*7 - Bottom/Saturated*		*3 - Sidewall*		*5 - Sidwall*	
PID Results (Instrument Units)		*60*		*80*		*50*		*6*		*20*	
Detected PVOC's (ug/kg)	RCL	Field	Confirm	Field	Confirm	Field	Confirm	Field	Confirm	Field	Confirm
Benzene	5.5	4,200	630	6,860	1,100	8,800	1,200	NA	X	14.4	X
Ethylbenzene	2,900	12,800	1,500	18,000	2,500	44,000	2,700	NA	X	X	X
Toluene	1,500	19,300	2,200	12,100	700	18,200	420	NA	X	X	X
Xylenes (Total)	4,100	46,000	6,500	48,820	5,400	122,600	11,000	NA	X	34.8	X
Methly tert Butyl Ether	NA	X	X	X	X	X	X	NA	X	X	X
1,2,4-Trimethylbenzene	NA	41,000	4,300	84,000	6,500	149,000	9,200	NA	X	X	X
1,3,5-Trimethylbenzene	NA	35,300	1,600	73,900	2,800	133,000	3,700	NA	X	X	X
GRO	100	1,170,000	91	1,890,000	110	4,460,000	140	NA	X	X	X
DRO	100	NA	21	NA	63	NA	20	NA	X	NA	X

Notes:

RCL - NR 720 Soil Residual Contaminant Level
PVOC's are reported in ug/kg. ug/kg is equal to parts-per-billion.
DRO and GRO are reported in mg/kg. mg/kg is equal to parts per million
Confirmation RCL exceedances are shaded

X - Concentration below DL
NS - No Standard
NA - Not Analyzed

Table 2
Postremediation Soil
Field Lab and Confirmation Analytical Results
Kuyoth and Associates
Stratford, Wisconsin

		Date-->	*9/25/97*		*9/25/97*		*9/25/97*		*9/25/97*		*9/25/97*	
		Sample-->	*S-10*		*S-11*		*S-12*		*S-13*		*S-14*	
		Sample Depth--(Feet)>	*9 - Bottom/Saturated*		*8 - Bottom/Saturated*		*9 - Bottom/Saturated*		*5 - Removed*		*7 - Sidewall*	
PID Results (Instrument Units)			*90*		*80*		*30*		*30*		*5*	
Detected PVOC's (ug/kg)	SSRCL	RCL	Field	Confirm	Field	Confirm	Field	Confirm	Field	Confirm	Field	Confirm
Benzene	40	5.5	X	980	6,400	560	22,700	2,300	286	73	151	72.0
Ethylbenzene	5,920	2,900	159,000	3,100	11,000	870	96,100	5,000	X	69	36.4	X
Toluene	1,380	1,500	X	220	5,000	62	118,000	7,000	X	X	X	X
Xylenes (Total)	2,890	4,100	275,100	9,700	18,600	2,300	294,000	25,000	455	84	52.2	X
Methly tert Butyl Ether	170	NA	X	X	X	X	X	X	X	X	X	X
1,2,4-Trimethylbenzene	NS	NA	596,000	19,000	36,800	2,500	218,000	17,000	283	110	25.2	X
1,3,5-Trimethylbenzene	NS	NA	600,000	7,500	32,400	1,100	190,000	6,400	440	48	28.8	X
GRO	NA	100	35,100,000	240	1,010,000	50	9,010,000	510	8,580	X	2,180	X
DRO	NA	100	NA	67	NA	X	NA	520	NA	X	NA	X

		Date-->	*9/25/97*		*9/25/97*		*9/25/97*		*9/25/97*		*9/25/97*	
		Sample-->	*S-15*		*S-16*		*S-17*		*S-18*		*S-19*	
		Sample Depth--(Feet)>	*7 - Sidewall*		*8 - Sidewall*		*11 - Bottom/Saturated*		*7 - Sidewall*		*7 - Sidewall*	
PID Results (Instrument Units)			*50*		*50*		*50*		*40*		*30*	
Detected PVOC's (ug/kg)	SSRCL	RCL	Field	Confirm	Field	Confirm	Field	Confirm	Field	Confirm	Field	Confirm
Benzene	40	5.5	2,750	280	560	X	119	40	386	490	1,200	260
Ethylbenzene	5,920	2,900	9,000	1,000	1,080	510	144	X	572	1,400	1,500	680
Toluene	1,380	1,500	8,880	330	800	870	121	X	X	X	684	89
Xylenes (Total)	2,890	4,100	22,890	3,000	3,740	2,200	361	X	879	1,900	3294	1,500
Methly tert Butyl Ether	170	NS	X	X	X	X	X	X	X	X	X	X
1,2,4-Trimethylbenzene	NS	NS	44,000	3,600	10,400	2,600	454	X	1,940	3,600	5,650	1,900
1,3,5-Trimethylbenzene	NS	NS	33,600	1,700	7,120	1,300	418	X	1,520	1,500	4,260	760
GRO	NS	100	830,000	51	410,000	120	21,800	X	45,100	81	117,000	40
DRO	NS	100	NA	X	NA	370	NA	X	NA	210	NA	65

Notes:

RCL - NR 720 Soil Residual Contaminant Level
PVOC's are reported in ug/kg. ug/kg is equal to parts-per-billion.
DRO and GRO are reported in mg/kg. mg/kg is equal to parts per million
Confirmation RCL exceedances are shaded

X - Concentration below DL
NS - No Standard
NA - Not Analyzed

F:\REIPROJ\0700-0799\0799\REPORTS\Closure3\[0799C3t2.XLS]TABLE1

Table 4
Groundwater Sample Analytical Result Summary
Kuyoth & Associates
211 South Weber (Hwy 97)
Stratford, WI

Well\Boring\Geoprobe:	Standards ES	Standards PAL		GP4 11/19/96	GP7 11/19/96	GP8 11/19/96	GP13 11/19/96	GP14 11/19/96	GP17 2/21/97	GP18 2/18/97	GP19 2/18/97	GP20 2/18/97	GP21a 2/18/97	GP22 2/18/97
Benzene	5	0.5	µg/l	2.21	3.09	17359	ND	ND	0.719	511	2.33	ND	ND	ND
Ethylbenzene	700	140	µg/l	1.3	ND	2710	ND	ND	1.01	54.2	ND	ND	ND	ND
Methyl tert Butyl Ether	60	12	µg/l	ND	ND	ND	ND	ND	ND	ND	ND	ND	ND	ND
Total Trimethylbenzenes	480	96	µg/l	11.0	1.18	2376	ND	ND	ND	ND	ND	ND	ND	ND
Toluene	1000	200	µg/l	5.04	5.95	37336	8.81	4.73	7.13	179	2.26	1.7	2.31	1
Xylenes (Total)	10000	1000	µg/l	8.42	2.55	15500	ND	ND	4.63	105.9	ND	ND	ND	ND
1,2-Dichloroethane	5	0.5	µg/l	3.11	ND	ND	ND	ND	-	ND	ND	ND	ND	ND
Trichloroethylene	5	0.5	µg/l	ND	ND	ND	ND	ND	-	ND	ND	ND	-	-
sec-Butylbenzene	NS	NS	µg/l	ND	1.68	ND	ND	ND	-	ND	ND	ND	-	-
o-Chlorotoluene	NS	NS	µg/l	2.41	ND	ND	ND	ND	-	ND	ND	ND	-	-
n-Butylbenzene	NS	NS	µg/l	5.97	4.63	ND	ND	ND	-	ND	ND	ND	-	-
Benzo(b)Fluoranthene	NS	NS	µg/l	-	-	-	-	-	-	-	-	-	-	-
Benzo(k)Fluoranthene	NS	NS	µg/l	-	-	-	-	-	-	-	-	-	-	-
n-Propylbenzene	NS	NS	µg/l	1.1	ND	ND	ND	ND	-	ND	ND	ND	-	-
Benzo(ghi)Perylene	NS	NS	µg/l	-	-	-	-	-	-	-	-	-	-	-
Isopropyl Ether	NS	NS	µg/l	ND	ND	ND	ND	ND	-	ND	ND	ND	-	-
Chlorobenzene	NS	NS	µg/l	ND	1.03	ND	ND	ND	-	ND	ND	ND	-	-
1,2-Dibromoethane	0.05	0.005	µg/l	ND	ND	ND	ND	ND	-	ND	ND	ND	-	-
Fluorene	400	80	µg/l	-	-	-	-	-	-	-	-	-	-	-
Lead	15	1.5	µg/l	-	-	-	-	-	-	-	-	-	-	-
Naphthalene	40	8	µg/l	8.4	1.28	ND	ND	ND	-	ND	ND	ND	-	-
Phenanthrene	NS	NS	µg/l	-	-	-	-	-	-	-	-	-	-	-
Pyrene	NS	NS	µg/l	-	-	-	-	-	-	-	-	-	-	-
1-Methyl Naphthalene	NS	NS	µg/l	-	-	-	-	-	-	-	-	-	-	-
2-Methyl Naphthalene	NS	NS	µg/l	-	-	-	-	-	-	-	-	-	-	-
DRO	NS	NS	µg/l	-	-	-	-	-	-	-	-	-	-	-
GRO	NS	NS	µg/l	-	-	-	-	-	55.0	1630	ND	ND	ND	ND

ES = Enforcement Standard
PAL = Preventive Action Limit

= Not Analyzed
= Analyzed but not Detected
= Not Applicable

F:\REIPROJ\0700-0799\0799\REPORTS\Closure3\[0799C3t4.xls]GEOPROBES

Table 4a
Groundwater Sample Analytical Result Summary
Kuyoth & Associates
211 South Weber (Hwy 97)
Stratford, WI

	Standards			MW1													
	ES	PAL		1/9/97	4/22/97	7/29/97	11/12/97	2/4/98	6/3/98	9/16/98	12/3/98	3/29/99	6/30/99	12/3/99	3/16/00	6/21/00	9/28/00
Benzene	5	0.5	µg/l	ND	ND	ND	ND	ND	ND	ND	ND	NA	<0.2	<0.15	<0.15	<0.15	<0.15
Ethylbenzene	700	140	µg/l	ND	ND	ND	ND	ND	ND	ND	ND	NA	<0.5	<0.5	<0.5	<0.5	<0.5
Methyl tert Butyl Ether	60	12	µg/l	ND	ND	ND	ND	ND	ND	ND	ND	NA	<0.3	<0.3	<0.3	<0.3	<0.3
Trimethylbenzenes (Total)	480	96	µg/l	ND	ND	12	ND	ND	ND	ND	ND	NA	<1.0	<0.55	<0.55	<0.55	<0.55
Toluene	1000	200	µg/l	ND	ND	ND	ND	ND	ND	0.56	ND	NA	<0.5	<0.4	<0.4	<0.4	<0.4
Xylenes (Total)	10000	1000	µg/l	ND	ND	6	ND	ND	ND	ND	ND	NA	<1.0	<0.55	<0.55	<0.55	<0.55
1,2-Dichloroethane	5	0.5	µg/l	ND	NA	NA	NA	NA	NA	NA	NA	NA	NA	NA	NA	NA	NA
Trichloroethylene	5	0.5	µg/l	ND	NA	NA	NA	NA	NA	NA	NA	NA	NA	NA	NA	NA	NA
sec-Butylbenzene	NS	NS	µg/l	ND	NA	NA	NA	NA	NA	NA	NA	NA	NA	NA	NA	NA	NA
o-Chlorotoluene	NS	NS	µg/l	ND	NA	NA	NA	NA	NA	NA	NA	NA	NA	NA	NA	NA	NA
n-Butylbenzene	NS	NS	µg/l	ND	NA	NA	NA	NA	NA	NA	NA	NA	NA	NA	NA	NA	NA
Benzo(b)Fluoranthene	NS	NS	µg/l	ND	NA	NA	NA	NA	NA	NA	NA	NA	NA	NA	NA	NA	NA
Benzo(k)Fluoranthene	NS	NS	µg/l	ND	NA	NA	NA	NA	NA	NA	NA	NA	NA	NA	NA	NA	NA
n-Propylbenzene	NS	NS	µg/l	ND	NA	NA	NA	NA	NA	NA	NA	NA	NA	NA	NA	NA	NA
Benzo(ghi)Perylene	NS	NS	µg/l	ND	NA	NA	NA	NA	NA	NA	NA	NA	NA	NA	NA	NA	NA
Isopropyl Ether	NS	NS	µg/l	ND	NA	NA	NA	NA	NA	NA	NA	NA	NA	NA	NA	NA	NA
Chlorobenzene	NS	NS	µg/l	ND	NA	NA	NA	NA	NA	NA	NA	NA	NA	NA	NA	NA	NA
1,2-Dibromoethane	0.05	0.005	µg/l	ND	NA	NA	NA	NA	NA	NA	NA	NA	NA	NA	NA	NA	NA
Fluorene	400	80	µg/l	ND	NA	NA	NA	NA	NA	NA	NA	NA	NA	NA	NA	NA	NA
Lead	15	1.5	µg/l	ND	NA	NA	NA	NA	NA	NA	NA	NA	NA	NA	NA	NA	NA
Naphthalene	40	8	µg/l	ND	NA	NA	1	NA	ND	NA	NA	NA	NA	NA	NA	NA	NA
Phenanthrene	NS	NS	µg/l	ND	NA	NA	NA	NA	NA	NA	NA	NA	NA	NA	NA	NA	NA
Pyrene	250	50	µg/l	ND	NA	NA	NA	NA	NA	NA	NA	NA	NA	NA	NA	NA	NA
1-Methyl Naphthalene	NS	NS	µg/l	ND	NA	NA	NA	NA	NA	NA	NA	NA	NA	NA	NA	NA	NA
2-Methyl Naphthalene	NS	NS	µg/l	ND	NA	NA	NA	NA	NA	NA	NA	NA	NA	NA	NA	NA	NA
DRO	NS	NS	µg/l	289	NA	NA	NA	NA	NA	NA	NA	NA	NA	NA	NA	NA	NA
GRO	NS	NS	µg/l	ND	NA	NA	NA	NA	NA	NA	NA	NA	NA	NA	NA	NA	NA
Iron	0.3	0.15	mg/l	NA	0.773	NA	NA	ND	ND	1.0	ND	NA	0.011	0.059	0.028	0.01	0.03
Manganese	0.05	0.025	mg/l	NA	NA	NA	NA	0.040	NA	NA	NA	NA	NA	NA	NA	NA	NA
Nitrate-Nitrogen	10	2	mg/l	NA	0.554	NA	NA	2.7	0.84	1.1	0.98	NA	1.71	2.29	1.21	1.98	2.72
Sulfate	250	125	mg/l	NA	56.1	NA	NA	54.0	32	40	39	NA	52.1	29.9	34.7	29.5	28.2
Field Measurements																	
Temperature	NS	NS	°F	NA	41.23	72.47	55.05	44.36	58.73	67.80	53.00	40.16	61.95	52.39	39.00	65.21	63.54
Conductivity	NS	NS	ms/cm	NA	447	504	571	412	439	504	405	343	586	548	399	581	709
Dissolved Oxygen	NS	NS	mg/l	NA	5.58	6.37	0.82	1.74	0.75	1.52	3.03	8.69	0.65	2.99	8.43	2.01	8.75
pH	NS	NS	-	NA	6.61	6.44	6.79	4.90	6.74	6.02	6.54	6.81	6.14	6.89	8.02	6.79	9.50
Redox Potential	NS	NS	mV	NA	105.6	211.6	103.6	142.5	97.6	33.1	172.7	264.0	208.9	15.5	143.0	152.6	36.2

ES = Enforcement Standard
PAL = Preventive Action Limit

NS = No Standard
NA = Not Analyzed
ND = Analyzed But Not Detected

F:\REIPROJ\0700-0799\0799\REPORTS\Closure3\[0799C3t4.xls]GEOPROBES

Table 4b
Groundwater Sample Analytical Result Summary
Kuyoth & Associates
211 South Weber (Hwy 97)
Stratford, WI

	Standards			MW2													
	ES	PAL		1/9/97	4/22/97	7/29/97	11/12/97	2/4/98	6/3/98	9/16/98	12/3/98	3/29/99	6/30/99	12/3/99	3/16/00	6/21/00	9/28/00
Benzene	5	0.5	µg/l	ND	ND	ND	ND	ND	ND	ND	ND	NA	<0.2	<0.15	<0.15	<0.15	<0.15
Ethylbenzene	700	140	µg/l	ND	ND	ND	ND	ND	ND	ND	ND	NA	<0.5	<0.5	<0.5	<0.5	<0.5
Methyl tert Butyl Ether	60	12	µg/l	ND	ND	ND	ND	ND	ND	ND	ND	NA	<0.3	<0.3	<0.3	<0.3	<0.3
Trimethylbenzenes (Total)	480	96	µg/l	ND	ND	ND	ND	ND	ND	ND	ND	NA	<1.0	<0.55	<0.55	<0.55	<0.55
Toluene	1000	200	µg/l	ND	ND	ND	ND	ND	ND	0.5	ND	NA	<0.5	<0.4	<0.4	<0.4	<0.4
Xylenes (Total)	10000	1000	µg/l	ND	ND	ND	ND	ND	ND	ND	ND	NA	<1.0	<0.55	<0.55	<0.55	<0.55
1,2-Dichloroethane	5	0.5	µg/l	ND	NA	NA	NA	NA	NA	NA	NA	NA	NA	NA	NA	NA	NA
Trichloroethylene	5	0.5	µg/l	ND	NA	NA	NA	NA	NA	NA	NA	NA	NA	NA	NA	NA	NA
sec-Butylbenzene	NS	NS	µg/l	ND	NA	NA	NA	NA	NA	NA	NA	NA	NA	NA	NA	NA	NA
o-Chlorotoluene	NS	NS	µg/l	ND	NA	NA	NA	NA	NA	NA	NA	NA	NA	NA	NA	NA	NA
n-Butylbenzene	NS	NS	µg/l	ND	NA	NA	NA	NA	NA	NA	NA	NA	NA	NA	NA	NA	NA
Benzo(b)Fluoranthene	NS	NS	µg/l	ND	NA	NA	NA	NA	NA	NA	NA	NA	NA	NA	NA	NA	NA
Benzo(k)Fluoranthene	NS	NS	µg/l	ND	NA	NA	NA	NA	NA	NA	NA	NA	NA	NA	NA	NA	NA
n-Propylbenzene	NS	NS	µg/l	ND	NA	NA	NA	NA	NA	NA	NA	NA	NA	NA	NA	NA	NA
Benzo(ghi)Perylene	NS	NS	µg/l	ND	NA	NA	NA	NA	NA	NA	NA	NA	NA	NA	NA	NA	NA
Isopropyl Ether	NS	NS	µg/l	ND	NA	NA	NA	NA	NA	NA	NA	NA	NA	NA	NA	NA	NA
Chlorobenzene	NS	NS	µg/l	ND	NA	NA	NA	NA	NA	NA	NA	NA	NA	NA	NA	NA	NA
1,2-Dibromoethane	0.05	0.005	µg/l	ND	NA	NA	NA	NA	NA	NA	NA	NA	NA	NA	NA	NA	NA
Fluorene	400	80	µg/l	ND	NA	NA	NA	NA	NA	NA	NA	NA	NA	NA	NA	NA	NA
Lead	15	1.5	µg/l	ND	NA	NA	NA	NA	NA	NA	NA	NA	NA	NA	NA	NA	NA
Naphthalene	40	8	µg/l	ND	NA	NA	ND	NA	ND	NA	NA	NA	NA	NA	NA	NA	NA
Phenanthrene	NS	NS	µg/l	ND	NA	NA	NA	NA	NA	NA	NA	NA	NA	NA	NA	NA	NA
Pyrene	250	50	µg/l	ND	NA	NA	NA	NA	NA	NA	NA	NA	NA	NA	NA	NA	NA
1-Methyl Naphthalene	NS	NS	µg/l	ND	NA	NA	NA	NA	NA	NA	NA	NA	NA	NA	NA	NA	NA
2-Methyl Naphthalene	NS	NS	µg/l	ND	NA	NA	NA	NA	NA	NA	NA	NA	NA	NA	NA	NA	NA
DRO	NS	NS	µg/l	174	NA	NA	NA	NA	NA	NA	NA	NA	NA	NA	NA	NA	NA
GRO	NS	NS	µg/l	ND	NA	NA	NA	NA	NA	NA	NA	NA	NA	NA	NA	NA	NA
Iron	0.3	0.15	mg/l	NA	0.964	NA	NA	ND	0.039	5.0	0.0032	NA	<0.01	0.019	0.013	0.07	<0.01
Manganese	0.05	0.025	mg/l	NA	NA	NA	NA	0.060	NA	NA	NA	NA	NA	NA	NA	NA	NA
Nitrate-Nitrogen	10	2	mg/l	NA	0.411	NA	NA	0.87	0.12	0.39	0.37	NA	<0.3	0.942	1.49	0.439	0.463
Sulfate	250	125	mg/l	NA	47.1	NA	NA	45	25	35	39	NA	24.6	37.1	33.0	36.4	37.6
Field Measurements																	
Temperature	NS	NS	°F	NA	41.79	63.08	56.29	45.20	54.21	68.49	54.65	41.53	61.83	54.29	38.93	61.90	65.07
Conductivity	NS	NS	mV	NA	770	1,025	966	708	830	1,037	880	637	929	830	610	877	960
Dissolved Oxygen	NS	NS	mg/l	NA	0.39	2.30	0.69	0.63	0.63	1.45	1.48	7.30	1.26	4.51	6.76	2.24	3.36
pH	NS	NS	-	NA	6.20	6.09	6.36	4.49	6.19	5.91	6.32	6.85	5.80	6.63	7.53	6.54	8.96
Redox Potential	NS	NS	-	NA	181.2	203.5	-4.2	154.0	126.8	23.1	249.4	232.3	242.1	17.0	158.8	161.4	74.2

ES = Enforcement Standard
PAL = Preventive Action Limit

NS = No Standard
NA = Not Analyzed
ND = Analyzed But Not Detected

F:\REIPROJ\0700-0799\0799\REPORTS\Closure3\[0799C3t4.xls]GEOPROBES

Table 4c
Groundwater Sample Analytical Result Summary
Kuyoth & Associates
211 South Weber (Hwy 97)
Stratford, WI

	Standards			MW3s														
	ES	PAL		1/15/97	4/22/97	7/29/97	11/12/97	2/4/98	6/3/98	9/16/98	12/3/98	Dup.	3/29/99	6/30/99	12/3/99	3/16/00	6/21/00	9/28/00
Benzene	5	0.5	µg/l	1608	503	540	37	560	930	1,300	260	260	1,000	2,170	1,400	327	2,500	2,090
Ethylbenzene	700	140	µg/l	315	81.8	80	3	270	230	130	5.9	7.0	99	115	17.2	48.0	75.4	<125
Methyl tert Butyl Ether	60	12	µg/l	ND	2.56	ND	2	ND	ND	22	3.0	4.3	7.4	<30.0	<6.0	<1.50	<6.00	<75.0
Trimethylbenzenes (Total)	480	96	µg/l	186	46.9	27	ND	234	188	35	ND	4.0	9.1	62.7	<11.0	4.36	19.0	<137.5
Toluene	1000	200	µg/l	1486	14.6	ND	4	110	44	46	ND	2.0	12	55.4	9.14	<2.00	22.1	<100
Xylenes (Total)	10000	1000	µg/l	1035	75.4	21	0.4	270	220	41	1.8	4.7	18	81.7	4.78	9.33	43.41	<137.5
1,2-Dichloroethane	5	0.5	µg/l	ND	ND	ND	NA	NA	NA	NA	NA	NA	NA	NA	NA	NA	NA	<37.5
Trichloroethylene	5	0.5	µg/l	ND	ND	ND	NA	NA	NA	NA	NA	NA	NA	NA	NA	NA	NA	NA
sec-Butylbenzene	NS	NS	µg/l	ND	1.99	5	NA	NA	NA	NA	NA	NA	NA	NA	NA	NA	NA	NA
o-Chlorotoluene	NS	NS	µg/l	ND	4.55	ND	NA	NA	NA	NA	NA	NA	NA	NA	NA	NA	NA	NA
n-Butylbenzene	NS	NS	µg/l	ND	ND	8	NA	NA	NA	NA	NA	NA	NA	NA	NA	NA	NA	NA
Benzo(b)Fluoranthene	NS	NS	µg/l	ND	NA	NA	NA	NA	NA	NA	NA	NA	NA	NA	NA	NA	NA	NA
Benzo(k)Fluoranthene	NS	NS	µg/l	ND	NA	NA	NA	NA	NA	NA	NA	NA	NA	NA	NA	NA	NA	NA
n-Propylbenzene	NS	NS	µg/l	ND	9.04	15	NA	NA	NA	NA	NA	NA	NA	NA	NA	NA	NA	NA
Benzo(ghi)Perylene	NS	NS	µg/l	ND	NA	NA	NA	NA	NA	NA	NA	NA	NA	NA	NA	NA	NA	NA
Isopropyl Ether	NS	NS	µg/l	ND	ND	ND	NA	NA	NA	NA	NA	NA	NA	NA	NA	NA	NA	NA
Chlorobenzene	NS	NS	µg/l	ND	ND	ND	NA	NA	NA	NA	NA	NA	NA	NA	NA	NA	NA	NA
1,2-Dibromoethane	0.05	0.005	µg/l	ND	ND	ND	NA	NA	NA	NA	NA	NA	NA	NA	NA	NA	NA	NA
Fluorene	400	80	µg/l	ND	NA	NA	NA	NA	NA	NA	NA	NA	NA	NA	NA	NA	NA	NA
Lead	15	1.5	µg/l	2.25	2.12	NA	NA	NA	NA	NA	NA	NA	NA	NA	NA	NA	NA	NA
Naphthalene	40	8	µg/l	129	14.5	NA	NA	140	320	46	ND	NA	NA	NA	NA	NA	NA	<200
Phenanthrene	NS	NS	µg/l	ND	NA	NA	NA	NA	NA	NA	NA	NA	NA	NA	NA	NA	NA	NA
Pyrene	250	50	µg/l	ND	NA	NA	NA	NA	NA	NA	NA	NA	NA	NA	NA	NA	NA	NA
1-Methyl Naphthalene	NS	NS	µg/l	66.1	NA	NA	NA	NA	NA	NA	NA	NA	NA	NA	NA	NA	NA	NA
2-Methyl Naphthalene	NS	NS	µg/l	87.1	NA	NA	NA	NA	NA	NA	NA	NA	NA	NA	NA	NA	NA	NA
DRO	NS	NS	µg/l	4340	NA	NA	NA	NA	NA	NA	NA	NA	NA	NA	NA	NA	NA	NA
GRO	NS	NS	µg/l	7260	NA	NA	NA	NA	NA	NA	NA	NA	NA	NA	NA	NA	NA	NA
Iron	0.3	0.15	mg/l	NA	1.23	NA	NA	5.6	7.4	13	6.8	NA	NA	8.44	13.4	5.33	11.5	13.9
Manganese	0.05	0.025	mg/l	NA	NA	NA	NA	5.6	NA	NA	NA	NA	NA	NA	NA	NA	NA	NA
Nitrate-Nitrogen	10	2	mg/l	NA	ND	NA	NA	ND	0.080	ND	0.054	NA	NA	<0.3	0.591	3.08	<0.3	<0.3
Sulfate	250	125	mg/l	NA	30.3	NA	NA	14	12	20	26	NA	NA	1.67	5.56	19.2	7.24	6.47
Field Measurements																		
Temperature	NS	NS	°F	NA	42.61	54.74	55.31	44.61	53.45	64.78	52.95	52.95	39.32	58.45	52.09	41.73	55.35	61.17
Conductivity	NS	NS	ms/cm	NA	1,615	19.73	1,915	1,364	727	1,038	990	990	881	1,010	864	1,186	948	993
Dissolved Oxygen	NS	NS	mg/l	NA	2.03	2.43	0.55	0.66	1.25	1.58	1.95	1.95	3.65	0.95	1.32	2.72	1.37	5.16
pH	NS	NS	-	NA	6.27	6.08	6.23	4.56	6.04	5.86	6.36	6.36	6.16	5.65	6.11	7.02	6.36	7.76
Redox Potential	NS	NS	mV	NA	114.7	54.4	-36.5	83.5	52.4	98.2	30.8	30.8	34.4	55.0	0.1	137.5	24.9	-51.1

ES = Enforcement Standard NS = No Standard

PAL = Preventive Action Limit NA = Not Analyzed

ND = Analyzed But Not Detected

F:\REIPROJ\0700-0799\0799\REPORTS\Closure3\[0799C3t4.xls]GEOPROBES

Table 4d
Groundwater Sample Analytical Result Summary
Kuyoth & Associates
211 South Weber (Hwy 97)
Stratford, WI

	Standards			MW3d													
	ES	PAL		1/15/97	4/22/97	7/29/97	11/12/97	2/4/98	6/3/98	9/16/98	12/3/98	3/29/99	6/30/99	12/3/99	3/16/00	6/21/00	9/28/00
Benzene	5	0.5	µg/l	23.7	23.4	15	2	3	1.9	0.68	0.13	4.3	0.37	<0.15	0.305	<0.15	<0.15
Ethylbenzene	700	140	µg/l	4.00	2.87	ND	ND	ND	0.32	0.34	ND	<0.12	<0.5	<0.5	<0.5	<0.5	<0.5
Methyl tert Butyl Ether	60	12	µg/l	ND	0.940	ND	0.9	ND	3.0	3.8	2.7	<0.17	4.66	2.99	<0.3	4.23	6.49
Trimethylbenzenes (Total)	480	96	µg/l	2.41	1.860	ND	ND	ND	ND	ND	ND	<0.26	<1.0	<0.55	<0.55	<0.55	<0.55
Toluene	1000	200	µg/l	21.1	1.27	ND	ND	ND	ND	0.52	ND	<0.17	<0.5	<0.4	<0.4	<0.4	<0.4
Xylenes (Total)	10000	1000	µg/l	13.68	1.92	ND	ND	ND	0.71	ND	ND	<0.16	<1.0	<0.55	<0.55	<0.55	<0.55
1,2-Dichloroethane	5	0.5	µg/l	6.94	10.6	ND	NA	NA	NA	NA	NA	NA	NA	NA	NA	NA	16.0
Trichloroethylene	5	0.5	µg/l	ND	ND	ND	NA	NA	NA	NA	NA	NA	NA	NA	NA	NA	NA
sec-Butylbenzene	NS	NS	µg/l	ND	ND	ND	NA	NA	NA	NA	NA	NA	NA	NA	NA	NA	NA
o-Chlorotoluene	NS	NS	µg/l	ND	ND	ND	NA	NA	NA	NA	NA	NA	NA	NA	NA	NA	NA
n-Butylbenzene	NS	NS	µg/l	ND	ND	ND	NA	NA	NA	NA	NA	NA	NA	NA	NA	NA	NA
Benzo(b)Fluoranthene	NS	NS	µg/l	ND	NA	NA	NA	NA	NA	NA	NA	NA	NA	NA	NA	NA	NA
Benzo(k)Fluoranthene	NS	NS	µg/l	ND	NA	NA	NA	NA	NA	NA	NA	NA	NA	NA	NA	NA	NA
n-Propylbenzene	NS	NS	µg/l	ND	ND	ND	NA	NA	NA	NA	NA	NA	NA	NA	NA	NA	NA
Benzo(ghi)Perylene	NS	NS	µg/l	ND	NA	NA	NA	NA	NA	NA	NA	NA	NA	NA	NA	NA	NA
Isopropyl Ether	NS	NS	µg/l	ND	ND	ND	NA	NA	NA	NA	NA	NA	NA	NA	NA	NA	NA
Chlorobenzene	NS	NS	µg/l	ND	ND	ND	NA	NA	NA	NA	NA	NA	NA	NA	NA	NA	NA
1,2-Dibromoethane	0.05	0.005	µg/l	ND	ND	ND	NA	NA	NA	NA	NA	NA	NA	NA	NA	NA	NA
Fluorene	400	80	µg/l	ND	NA	NA	NA	NA	NA	NA	NA	NA	NA	NA	NA	NA	NA
Lead	15	1.5	µg/l	ND	ND	NA	NA	NA	NA	NA	NA	NA	NA	NA	NA	NA	NA
Naphthalene	40	8	µg/l	1.82	1.15	ND	ND	ND	1.1	NA	NA	NA	NA	NA	NA	NA	NA
Phenanthrene	NS	NS	µg/l	0.197	NA	NA	NA	NA	NA	NA	NA	NA	NA	NA	NA	NA	NA
Pyrene	250	50	µg/l	ND	NA	NA	NA	NA	NA	NA	NA	NA	NA	NA	NA	NA	NA
1-Methyl Naphthalene	NS	NS	µg/l	1.06	NA	NA	NA	NA	NA	NA	NA	NA	NA	NA	NA	NA	NA
2-Methyl Naphthalene	NS	NS	µg/l	1.34	NA	NA	NA	NA	NA	NA	NA	NA	NA	NA	NA	NA	NA
DRO	NS	NS	µg/l	440	NA	NA	NA	NA	NA	NA	NA	NA	NA	NA	NA	NA	NA
GRO	NS	NS	µg/l	138	NA	NA	NA	NA	NA	NA	NA	NA	NA	NA	NA	NA	NA
Iron	0.3	0.15	mg/l	NA	2.3	NA	NA	0.12	0.96	1.6	0.22	NA	0.768	0.102	0.131	0.096	0.327
Manganese	0.05	0.025	mg/l	NA	NA	NA	NA	0.78	NA	NA	NA	NA	NA	NA	NA	NA	NA
Nitrate-Nitrogen	10	2	mg/l	NA	ND	NA	NA	0.01	0.079	0.11	0.055	NA	<0.3	<0.3	<0.3	<0.3	<0.3
Sulfate	250	125	mg/l	NA	13.4	NA	NA	10	15	31	26	NA	9.74	11.1	13.9	11.3	11.4
Field Measurements																	
Temperature	NS	NS	°F	NA	45.94	59.79	53.10	45.38	54.21	57.52	54.08	46.33	55.44	52.33	41.62	54.88	60.30
Conductivity	NS	NS	mV	NA	723	955	1,080	993	830	1,057	1,065	565	1,153	1,109	582	1,143	1,305
Dissolved Oxygen	NS	NS	mg/l	NA	2.64	5.96	0.45	0.55	0.76	4.75	5.92	8.81	2.80	4.02	4.16	3.58	2.68
pH	NS	NS	-	NA	7.09	6.94	6.90	5.23	6.19	6.13	6.96	6.73	6.47	6.65	7.30	7.06	7.99
Redox Potential	NS	NS	-	NA	99.2	76.1	-48.1	94.2	126.8	184.0	282.4	79.6	170.5	10.0	143.2	84.8	3.2

ES = Enforcement Standard
PAL = Preventive Action Limit

NS = No Standard
NA = Not Analyzed
ND = Analyzed But Not Detected

F:\REIPROJ\0700-0799\0799\REPORTS\Closure3\[0799C3t4.xls]GEOPROBES

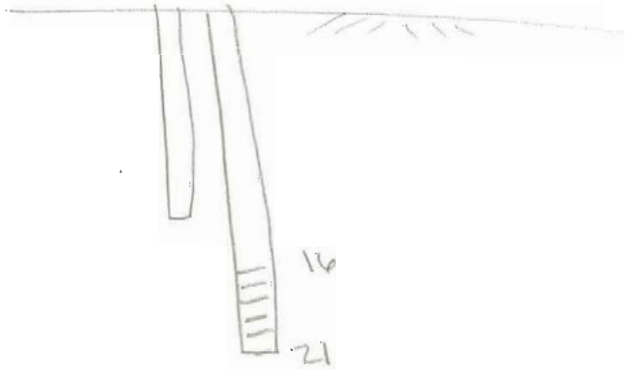

Table 4e
Groundwater Sample Analytical Result Summary
Kuyoth & Associates
211 South Weber (Hwy 97)
Stratford, WI

	Standards			MW4s													
	ES	PAL		1/15/97	4/22/97	7/29/97	11/12/97	2/4/98	6/3/98	9/16/98	12/3/98	3/29/99	6/30/99	12/3/99	3/16/00	6/21/00	9/28/00
Benzene	5	0.5	µg/l	1428	1,145	1,900	1,400	1,100	570	260	730	1,200	351	480	458	416	432
Ethylbenzene	700	140	µg/l	1686	1,200	1,600	2,000	2,300	1,700	620	1,200	1,300	377	594	499	283	366
Methyl tert Butyl Ether	60	12	µg/l	ND	ND	ND	63	ND	ND	81	ND	<1.7	<30	<6.0	<3.00	<15.0	<30.0
Trimethylbenzenes (Total)	480	96	µg/l	1,620	840	2,500	1,670	2,100	2,130	1,660	1,750	1,900	1,521	1,782	1,607	1,449	1,337
Toluene	1000	200	µg/l	6301	4,570	6,600	4,200	3,100	1,100	260	1,000	1,500	349	559	464	352	423
Xylenes (Total)	10000	1000	µg/l	7888	5,264	8,300	6,800	7,700	4,300	3,000	4,700	5,900	1,700	2,392	1,960	1,279	1,574
1,2-Dichloroethane	5	0.5	µg/l	ND	ND	ND	NA	NA	NA	NA	NA	NA	NA	NA	NA	NA	<15.0
Trichloroethylene	5	0.5	µg/l	ND	ND	ND	NA	NA	NA	NA	NA	NA	NA	NA	NA	NA	NA
sec-Butylbenzene	NS	NS	µg/l	ND	ND	ND	NA	NA	NA	NA	NA	NA	NA	NA	NA	NA	NA
o-Chlorotoluene	NS	NS	µg/l	ND	ND	ND	NA	NA	NA	NA	NA	NA	NA	NA	NA	NA	NA
n-Butylbenzene	NS	NS	µg/l	162	ND	55	NA	NA	NA	NA	NA	NA	NA	NA	NA	NA	NA
Benzo(b)Fluoranthene	NS	NS	µg/l	ND	NA	NA	NA	NA	NA	NA	NA	NA	NA	NA	NA	NA	NA
Benzo(k)Fluoranthene	NS	NS	µg/l	ND	NA	NA	NA	NA	NA	NA	NA	NA	NA	NA	NA	NA	NA
n-Propylbenzene	NS	NS	µg/l	160	ND	130	NA	NA	NA	NA	NA	NA	NA	NA	NA	NA	NA
Benzo(ghi)Perylene	NS	NS	µg/l	ND	NA	NA	NA	NA	NA	NA	NA	NA	NA	NA	NA	NA	NA
Isopropyl Ether	NS	NS	µg/l	206	ND	ND	NA	NA	NA	NA	NA	NA	NA	NA	NA	NA	NA
Chlorobenzene	NS	NS	µg/l	ND	ND	ND	NA	NA	NA	NA	NA	NA	NA	NA	NA	NA	NA
1,2-Dibromoethane	0.05	0.005	µg/l	ND	ND	ND	NA	NA	NA	NA	NA	NA	NA	NA	NA	NA	NA
Fluorene	400	80	µg/l	ND	NA	NA	NA	NA	NA	NA	NA	NA	NA	NA	NA	NA	NA
Lead	15	1.5	µg/l	12.3	2.33	NA	NA	NA	NA	NA	NA	NA	NA	NA	NA	NA	NA
Naphthalene	40	8	µg/l	627	228	28	420	700	560	520	400	NA	140	253	199	131	124
Phenanthrene	NS	NS	µg/l	ND	NA	NA	NA	NA	NA	NA	NA	NA	NA	NA	NA	NA	NA
Pyrene	250	50	µg/l	ND	NA	NA	NA	NA	NA	NA	NA	NA	NA	NA	NA	NA	NA
1-Methyl Naphthalene	NS	NS	µg/l	176	NA	NA	NA	NA	NA	NA	NA	NA	NA	NA	NA	NA	NA
2-Methyl Naphthalene	NS	NS	µg/l	327	NA	NA	NA	NA	NA	NA	NA	NA	NA	NA	NA	NA	NA
DRO	NS	NS	µg/l	10300	NA	NA	NA	NA	NA	NA	NA	NA	NA	NA	NA	NA	NA
GRO	NS	NS	µg/l	24900	NA	NA	NA	NA	NA	NA	NA	NA	NA	NA	NA	NA	NA
Iron	0.3	0.15	mg/l	NA	0.795	NA	NA	3.1	4.9	21	12	NA	17.4	15.7	19.9	13.4	9.81
Manganese	0.05	0.025	mg/l	NA	NA	NA	NA	3.1	NA	NA	NA	NA	NA	NA	NA	NA	NA
Nitrate-Nitrogen	10	2	mg/l	NA	ND	NA	NA	0.47	1.0	0.067	0.068	NA	0.90	<0.3	<0.3	1.34	<0.3
Sulfate	250	125	mg/l	NA	6.18	NA	NA	5	8.0	11	11	NA	6.20	12.0	9.3	14.6	16.4
Field Measurements																	
Temperature	NS	NS	°F	NA	42.84	57.99	55.13	44.31	53.02	63.66	54.13	41.89	59.03	51.87	36.61	54.93	62.30
Conductivity	NS	NS	ms/cm	NA	1,025	1,506	1,810	1,739	558	905	1,262	866	610	535	435	662	1,065
Dissolved Oxygen	NS	NS	mg/l	NA	1.04	1.30	0.46	0.72	0.48	1.20	1.11	4.25	0.67	0.98	4.56	1.75	2.91
pH	NS	NS	-	NA	6.39	6.41	6.82	5.50	6.34	6.24	6.71	6.50	5.33	5.92	7.21	6.19	7.77
Redox Potential	NS	NS	mV	NA	111.4	-5.0	-64.0	28.6	-30.3	17.8	-100.6	-37.9	58.8	-14.9	61.5	49.0	-83.0

ES = Enforcement Standard NS = No Standard

PAL = Preventive Action Limit NA = Not Analyzed

ND = Analyzed But Not Detected

F:\REIPROJ\0700-0799\0799\REPORTS\Closure3\[0799C3t4.xls]GEOPROBES

Table 4f
Groundwater Sample Analytical Result Summary
Kuyoth & Associates
211 South Weber (Hwy 97)
Stratford, WI

	Standards			MW4d													
	ES	PAL		1/15/97	4/22/97	7/29/97	11/12/97	2/4/98	6/3/98	9/16/98	12/3/98	3/29/99	6/30/99	12/3/99	3/16/00	6/21/00	9/28/00
Benzene	5	0.5	µg/l	145	49.0	23	29	35	6.8	3.2	2.1	1.4	0.99	1.71	0.634	<0.15	1.14
Ethylbenzene	700	140	µg/l	155	32.8	15	6	6	1.6	0.86	0.75	0.51	1.14	1.04	<0.5	<0.5	<0.5
Methyl tert Butyl Ether	60	12	µg/l	ND	ND	ND	ND	ND	ND	2.8	ND	<0.17	<0.3	<0.3	<0.5	<0.5	<0.5
Trimethylbenzenes (Total)	480	96	µg/l	177.0	58.7	27	4	7	0.72	ND	0.38	<0.26	0.57	0.577	<0.55	<0.55	<0.55
Toluene	1000	200	µg/l	444	53.8	10	3	0.4	0.41	1.2	0.27	<0.17	<0.5	<0.4	<0.4	<0.4	<0.4
Xylenes (Total)	10000	1000	µg/l	641	115.2	35	2	2.8	0.68	ND	0.24	<0.17	<1.0	1.037	<0.55	<0.55	<0.55
1,2-Dichloroethane	5	0.5	µg/l	51.5	73.8	ND	NA	NA	NA	NA	NA	<0.16	NA	NA	NA	NA	29.9
Trichloroethylene	5	0.5	µg/l	ND	ND	ND	NA	NA	NA	NA	NA	NA	NA	NA	NA	NA	NA
sec-Butylbenzene	NS	NS	µg/l	ND	0.876	ND	NA	NA	NA	NA	NA	NA	NA	NA	NA	NA	NA
o-Chlorotoluene	NS	NS	µg/l	ND	5.95	ND	NA	NA	NA	NA	NA	NA	NA	NA	NA	NA	NA
n-Butylbenzene	NS	NS	µg/l	23.8	ND	ND	NA	NA	NA	NA	NA	NA	NA	NA	NA	NA	NA
Benzo(b)Fluoranthene	NS	NS	µg/l	ND	NA	NA	NA	NA	NA	NA	NA	NA	NA	NA	NA	NA	NA
Benzo(k)Fluoranthene	NS	NS	µg/l	ND	NA	NA	NA	NA	NA	NA	NA	NA	NA	NA	NA	NA	NA
n-Propylbenzene	NS	NS	µg/l	22.9	8.02	5	NA	NA	NA	NA	NA	NA	NA	NA	NA	NA	NA
Benzo(ghi)Perylene	NS	NS	µg/l	ND	NA	NA	NA	NA	NA	NA	NA	NA	NA	NA	NA	NA	NA
Isopropyl Ether	NS	NS	µg/l	9.65	ND	ND	NA	NA	NA	NA	NA	NA	NA	NA	NA	NA	NA
Chlorobenzene	NS	NS	µg/l	ND	ND	ND	NA	NA	NA	NA	NA	NA	NA	NA	NA	NA	NA
1,2-Dibromoethane	0.05	0.005	µg/l	ND	ND	ND	NA	NA	NA	NA	NA	NA	NA	NA	NA	NA	NA
Fluorene	400	80	µg/l	ND	NA	NA	NA	NA	NA	NA	NA	NA	NA	NA	NA	NA	NA
Lead	15	1.5	µg/l	ND	ND	NA	NA	NA	NA	NA	NA	NA	NA	NA	NA	NA	NA
Naphthalene	40	8	µg/l	0.726	3.52	ND	ND	ND	ND	NA	NA	NA	NA	NA	<0.8	NA	<0.8
Phenanthrene	NS	NS	µg/l	ND	NA	NA	NA	NA	NA	NA	NA	NA	NA	NA	NA	NA	NA
Pyrene	250	50	µg/l	ND	NA	NA	NA	NA	NA	NA	NA	NA	NA	NA	NA	NA	NA
1-Methyl Naphthalene	NS	NS	µg/l	11.9	NA	NA	NA	NA	NA	NA	NA	NA	NA	NA	NA	NA	NA
2-Methyl Naphthalene	NS	NS	µg/l	5.38	NA	NA	NA	NA	NA	NA	NA	NA	NA	NA	NA	NA	NA
DRO	NS	NS	µg/l	1020	NA	NA	NA	NA	NA	NA	NA	NA	NA	NA	NA	NA	NA
GRO	NS	NS	µg/l	2000	NA	NA	NA	NA	NA	NA	NA	NA	NA	NA	NA	NA	NA
Iron	0.3	0.15	mg/l	NA	1.66	NA	NA	0.48	0.15	16	0.065	NA	0.265	0.624	0.196	0.031	0.078
Manganese	0.05	0.025	mg/l	NA	NA	NA	NA	1.4	NA	NA	NA	NA	NA	NA	NA	NA	NA
Nitrate-Nitrogen	10	2	mg/l	NA	ND	NA	NA	ND	ND	0.039	0.20	NA	<0.3	<0.3	<0.3	<0.3	<0.3
Sulfate	250	125	mg/l	NA	13.4	NA	NA	14	19	33	33	NA	22.3	20.6	16.0	24.2	28.4
Field Measurements																	
Temperature	NS	NS	°F	NA	47.01	51.47	53.34	49.43	49.33	62.76	54.03	42.93	55.47	53.00	39.32	54.46	61.65
Conductivity	NS	NS	mV	NA	700	928	787	733	717	837	792	671	831	824	585	843	991
Dissolved Oxygen	NS	NS	mg/l	NA	3.65	3.97	0.47	1.17	0.75	6.74	5.10	6.54	3.21	4.77	8.35	4.93	4.57
pH	NS	NS	-	NA	7.09	6.97	7.11	5.36	6.74	6.25	7.02	6.55	6.77	6.37	7.10	7.37	7.93
Redox Potential	NS	NS	-	NA	75.1	-4.7	-62.6	63.5	-3.3	60.0	266.2	98.1	96.4	5.3	118.3	152.0	-46.4

ES = Enforcement Standard
PAL = Preventive Action Limit
NS = No Standard
NA = Not Analyzed
ND = Analyzed But Not Detected

F:\REIPROJ\0700-0799\0799\REPORTS\Closure3\[0799C3f4.xls]GEOPROBES

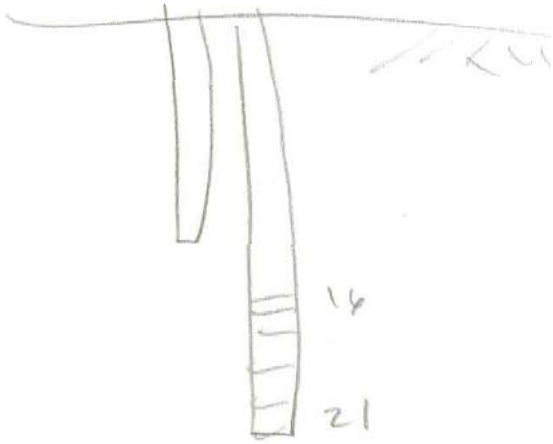

Table 4g
Groundwater Sample Analytical Result Summary
Kuyoth & Associates
211 South Weber (Hwy 97)
Stratford, WI

	Standards			MW5													
	ES	PAL		1/15/97	4/22/97	7/29/97	11/12/97	2/4/98	6/3/98	9/16/98	12/3/98	3/29/99	6/30/99	12/3/99	3/16/00	6/21/00	9/28/00
Benzene	5	0.5	µg/l	ND	ND	ND	ND	ND	ND	ND	ND	NA	<0.2	<0.15	<0.15	<0.15	<0.15
Ethylbenzene	700	140	µg/l	ND	ND	ND	ND	ND	ND	ND	ND	NA	<0.5	<0.5	<0.5	<0.5	<0.5
Methyl tert Butyl Ether	60	12	µg/l	ND	ND	ND	ND	ND	ND	ND	ND	NA	<0.3	<0.3	<0.3	<0.3	<0.3
Trimethylbenzenes (Total)	480	96	µg/l	ND	ND	ND	0.8	0.8	ND	ND	ND	NA	<1.0	<0.55	<0.55	<0.55	<0.55
Toluene	1000	200	µg/l	2.78	ND	ND	ND	ND	ND	0.88	ND	NA	<0.5	<0.4	<0.4	<0.4	<0.4
Xylenes (Total)	10000	1000	µg/l	3.58	ND	ND	ND	ND	ND	ND	ND	NA	<1.0	<0.55	<0.55	<0.55	<0.55
1,2-Dichloroethane	5	0.5	µg/l	ND	NA	NA	NA	NA	NA	NA	NA	NA	NA	NA	NA	NA	<0.15
Trichloroethylene	5	0.5	µg/l	ND	NA	NA	NA	NA	NA	NA	NA	NA	NA	NA	NA	NA	NA
sec-Butylbenzene	NS	NS	µg/l	ND	NA	NA	NA	NA	NA	NA	NA	NA	NA	NA	NA	NA	NA
o-Chlorotoluene	NS	NS	µg/l	ND	NA	NA	NA	NA	NA	NA	NA	NA	NA	NA	NA	NA	NA
n-Butylbenzene	NS	NS	µg/l	ND	NA	NA	NA	NA	NA	NA	NA	NA	NA	NA	NA	NA	NA
Benzo(b)Fluoranthene	NS	NS	µg/l	ND	NA	NA	NA	NA	NA	NA	NA	NA	NA	NA	NA	NA	NA
Benzo(k)Fluoranthene	NS	NS	µg/l	ND	NA	NA	NA	NA	NA	NA	NA	NA	NA	NA	NA	NA	NA
n-Propylbenzene	NS	NS	µg/l	ND	NA	NA	NA	NA	NA	NA	NA	NA	NA	NA	NA	NA	NA
Benzo(ghi)Perylene	NS	NS	µg/l	ND	NA	NA	NA	NA	NA	NA	NA	NA	NA	NA	NA	NA	NA
Isopropyl Ether	NS	NS	µg/l	ND	NA	NA	NA	NA	NA	NA	NA	NA	NA	NA	NA	NA	NA
Chlorobenzene	NS	NS	µg/l	ND	NA	NA	NA	NA	NA	NA	NA	NA	NA	NA	NA	NA	NA
1,2-Dibromoethane	0.05	0.005	µg/l	ND	NA	NA	NA	NA	NA	NA	NA	NA	NA	NA	NA	NA	NA
Fluorene	400	80	µg/l	ND	NA	NA	NA	NA	NA	NA	NA	NA	NA	NA	NA	NA	NA
Lead	15	1.5	µg/l	ND	ND	ND	NA	NA	NA	NA	NA	NA	NA	NA	NA	NA	NA
Naphthalene	40	8	µg/l	ND	NA	NA	ND	NA	ND	NA	NA	NA	NA	NA	<0.8	NA	<0.8
Phenanthrene	NS	NS	µg/l	ND	NA	NA	NA	NA	NA	NA	NA	NA	NA	NA	NA	NA	NA
Pyrene	250	50	µg/l	ND	NA	NA	NA	NA	NA	NA	NA	NA	NA	NA	NA	NA	NA
1-Methyl Naphthalene	NS	NS	µg/l	ND	NA	NA	NA	NA	NA	NA	NA	NA	NA	NA	NA	NA	NA
2-Methyl Naphthalene	NS	NS	µg/l	ND	NA	NA	NA	NA	NA	NA	NA	NA	NA	NA	NA	NA	NA
DRO	NS	NS	µg/l	347	NA	NA	NA	NA	NA	NA	NA	NA	NA	NA	NA	NA	NA
GRO	NS	NS	µg/l	ND	NA	NA	NA	NA	NA	NA	NA	NA	NA	NA	NA	NA	NA
Iron	0.3	0.15	mg/l	NA	0.120	NA	NA	ND	ND	0.45	0.0066	NA	0.010	0.021	0.027	0.323	0.057
Manganese	0.05	0.025	mg/l	NA	NA	NA	NA	0.095	NA	NA	NA	NA	NA	NA	NA	NA	NA
Nitrate-Nitrogen	10	2	mg/l	NA	9.25	NA	NA	0.74	1.3	1.1	0.68	NA	1.49	0.681	3.62	2.22	0.573
Sulfate	250	125	mg/l	NA	40.8	NA	NA	36	22	NA	36	NA	21.80	33.8	32.0	31.6	30.1
Field Measurements																	
Temperature	NS	NS	°F	NA	40.30	54.27	53.30	44.39	50.70	61.45	53.47	41.19	54.12	51.86	36.81	56.55	60.60
Conductivity	NS	NS	ms/cm	NA	622	777	611	623	659	847	680	685	978	836	597	694	752
Dissolved Oxygen	NS	NS	mg/l	NA	1.90	2.45	1.39	1.46	1.12	1.20	1.73	8.03	1.52	4.43	8.99	1.20	4.73
pH	NS	NS	-	NA	6.29	6.22	6.17	4.56	6.06	6.56	6.64	6.21	5.70	7.32	7.34	6.31	8.26
Redox Potential	NS	NS	mV	NA	190.7	201.2	146.0	195.6	151.3	164.8	209.4	317.0	183.4	19.0	166.9	172.3	86.3

ES = Enforcement Standard
PAL = Preventive Action Limit

NS = No Standard
NA = Not Analyzed
ND = Analyzed But Not Detected

F:\REIPROJ\0700-0799\0799\REPORTS\Closure3\[0799C3t4.xls]GEOPROBES

Table 4h
Groundwater Sample Analytical Result Summary
Kuyoth & Associates
211 South Weber (Hwy 97)
Stratford, WI

	Standards			MW6										
	ES	PAL		2/28/97	4/22/97	7/29/97	11/12/97	2/4/98	6/3/98	9/16/98	12/3/99	3/16/00	6/21/00	9/28/00
Benzene	5	0.5	µg/l	ND	ND	ND	0.6	ND	ND	ND	<0.15	<0.15	<0.15	<0.15
Ethylbenzene	700	140	µg/l	ND	ND	0.2	ND	ND	ND	ND	<0.5	<0.5	<0.5	<0.5
Methyl tert Butyl Ether	60	12	µg/l	ND	ND	ND	ND	ND	ND	ND	<0.3	<0.3	<0.3	<0.3
Trimethylbenzenes (Total)	480	96	µg/l	ND	ND	ND	6	ND	ND	ND	<0.55	<0.55	<0.55	<0.55
Toluene	1000	200	µg/l	ND	ND	0.7	4	ND	ND	0.71	<0.4	<0.4	<0.4	<0.4
Xylenes (Total)	10000	1000	µg/l	ND	ND	0.8	7	ND	ND	ND	<0.55	<0.55	<0.55	<0.55
1,2-Dichloroethane	5	0.5	µg/l	ND	NA	NA	NA	NA	NA	NA	NA	<0.15	NA	<0.15
Trichloroethylene	5	0.5	µg/l	0.82	NA	NA	NA	NA	NA	NA	NA	0.475	NA	0.904
sec-Butylbenzene	NS	NS	µg/l	ND	NA	NA	NA	NA	NA	NA	NA	<0.15	NA	<0.15
o-Chlorotoluene	NS	NS	µg/l	ND	NA	NA	NA	NA	NA	NA	NA	<0.15	NA	NA
n-Butylbenzene	NS	NS	µg/l	ND	NA	NA	NA	NA	NA	NA	NA	<0.15	NA	<0.15
Benzo(b)Fluoranthene	NS	NS	µg/l	0.159	NA	NA	NA	NA	NA	NA	NA	NA	NA	NA
Benzo(k)Fluoranthene	NS	NS	µg/l	0.073	NA	NA	NA	NA	NA	NA	NA	NA	NA	NA
n-Propylbenzene	NS	NS	µg/l	ND	NA	NA	NA	NA	NA	NA	NA	<0.15	NA	<0.15
Benzo(ghi)Perylene	NS	NS	µg/l	0.143	NA	NA	NA	NA	NA	NA	NA	NA	NA	NA
Isopropyl Ether	NS	NS	µg/l	ND	NA	NA	NA	NA	NA	NA	NA	<0.25	NA	<0.25
Chlorobenzene	NS	NS	µg/l	ND	NA	NA	NA	NA	NA	NA	NA	<0.15	NA	<0.15
1,2-Dibromoethane	0.05	0.005	µg/l	ND	NA	NA	NA	NA	NA	NA	NA	<0.12	NA	<0.12
Fluorene	400	80	µg/l	0.245	NA	NA	NA	NA	NA	NA	NA	NA	NA	NA
Lead	15	1.5	µg/l	ND	NA	NA	NA	NA	NA	NA	NA	NA	NA	NA
Naphthalene	40	8	µg/l	0.228	NA	NA	2	NA	ND	NA	NA	<0.8	NA	<0.8
Phenanthrene	NS	NS	µg/l	ND	NA	NA	NA	NA	NA	NA	NA	NA	NA	NA
Pyrene	250	50	µg/l	ND	NA	NA	NA	NA	NA	NA	NA	NA	NA	NA
1-Methyl Naphthalene	NS	NS	µg/l	0.588	NA	NA	NA	NA	NA	NA	NA	NA	NA	NA
2-Methyl Naphthalene	NS	NS	µg/l	0.997	NA	NA	NA	NA	NA	NA	NA	NA	NA	NA
DRO	NS	NS	µg/l	169	NA	NA	NA	NA	NA	NA	NA	NA	NA	NA
GRO	NS	NS	µg/l	ND	NA	NA	NA	NA	NA	NA	NA	NA	NA	NA
Iron	0.3	0.15	mg/l	NA	17.1	NA	NA	ND	0.0033	0.0036	0.583	0.085	0.028	0.041
Manganese	0.05	0.025	mg/l	NA	NA	NA	NA	1.0	NA	NA	NA	NA	NA	NA
Nitrate-Nitrogen	10	2	mg/l	NA	0.824	NA	NA	1.6	0.84	0.67	2.94	4.21	2.81	3.15
Sulfate	250	125	mg/l	NA	56.4	NA	NA	56	31	47	55.8	55.5	67.8	57.1
Field Measurements														
Temperature	NS	NS	°F	NA	41.08	55.88	52.20	44.01	50.44	56.66	51.14	40.37	51.32	57.87
Conductivity	NS	NS	ms/cm	NA	1,191	809	740	623	776	894	1,029	1,302	4,438	1,160
Dissolved Oxygen	NS	NS	mg/l	NA	0.73	5.31	1.77	2.04	0.59	2.99	8.13	9.06	7.27	4.24
pH	NS	NS	-	NA	6.27	6.26	6.52	5.75	6.18	6.11	6.19	7.77	6.43	6.53
Redox Potential	NS	NS	mV	NA	79.3	201.4	132.1	94.5	144.5	71.9	25.7	56.9	160.1	81.9

ES = Enforcement Standard
PAL = Preventive Action Limit

NS = No Standard
NA = Not Analyzed
ND = Analyzed But Not Detected

F:\REIPROJ\0700-0799\0799\REPORTS\Closure3\0799C34.xls;GEOPROBES

Table 4i
Groundwater Sample Analytical Result Summary
Kuyoth & Associates
211 South Weber (Hwy 97)
Stratford, WI

	Standards			MW7s													
	ES	PAL		2/28/97	4/22/97	7/29/97	11/12/97	2/4/98	6/3/98	9/16/98	12/3/98	3/29/99	6/30/99	12/3/99	3/16/00	6/22/00	9/28/00
Benzene	5	0.5	µg/l	ND	ND	ND	ND	ND	ND	ND	ND	NA	<0.2	<0.15	<0.15	<0.15	<0.15
Ethylbenzene	700	140	µg/l	ND	ND	ND	ND	ND	ND	ND	ND	NA	<0.5	<0.5	<0.5	<0.5	<0.5
Methyl tert Butyl Ether	60	12	µg/l	ND	ND	ND	ND	ND	ND	ND	ND	NA	<0.3	<0.3	<0.3	<0.3	<0.3
Trimethylbenzenes (Total)	480	96	µg/l	ND	ND	ND	ND	ND	ND	ND	ND	NA	<1.0	<0.55	<0.55	<0.55	<0.55
Toluene	1000	200	µg/l	ND	ND	ND	ND	ND	ND	0.75	ND	NA	<0.5	<0.4	<0.4	<0.4	<0.4
Xylenes (Total)	10000	1000	µg/l	ND	ND	ND	ND	ND	ND	ND	ND	NA	<1.0	<0.55	<0.55	<0.55	<0.55
1,2-Dichloroethane	5	0.5	µg/l	ND	NA	ND	NA	NA	NA	NA	NA	NA	NA	NA	NA	NA	NA
Trichloroethylene	5	0.5	µg/l	ND	NA	ND	NA	NA	NA	NA	NA	NA	NA	NA	NA	NA	NA
sec-Butylbenzene	NS	NS	µg/l	ND	NA	ND	NA	NA	NA	NA	NA	NA	NA	NA	NA	NA	NA
o-Chlorotoluene	NS	NS	µg/l	ND	NA	ND	NA	NA	NA	NA	NA	NA	NA	NA	NA	NA	NA
n-Butylbenzene	NS	NS	µg/l	ND	NA	ND	NA	NA	NA	NA	NA	NA	NA	NA	NA	NA	NA
Benzo(b)Fluoranthene	NS	NS	µg/l	ND	NA	NA	NA	NA	NA	NA	NA	NA	NA	NA	NA	NA	NA
Benzo(k)Fluoranthene	NS	NS	µg/l	ND	NA	NA	NA	NA	NA	NA	NA	NA	NA	NA	NA	NA	NA
n-Propylbenzene	NS	NS	µg/l	ND	NA	ND	NA	NA	NA	NA	NA	NA	NA	NA	NA	NA	NA
Benzo(ghi)Perylene	NS	NS	µg/l	ND	NA	NA	NA	NA	NA	NA	NA	NA	NA	NA	NA	NA	NA
Isopropyl Ether	NS	NS	µg/l	ND	NA	ND	NA	NA	NA	NA	NA	NA	NA	NA	NA	NA	NA
Chlorobenzene	NS	NS	µg/l	ND	NA	ND	NA	NA	NA	NA	NA	NA	NA	NA	NA	NA	NA
1,2-Dibromoethane	0.05	0.005	µg/l	ND	NA	ND	NA	NA	NA	NA	NA	NA	NA	NA	NA	NA	NA
Fluorene	400	80	µg/l	ND	NA	NA	NA	NA	NA	NA	NA	NA	NA	NA	NA	NA	NA
Lead	15	1.5	µg/l	ND	NA	NA	NA	NA	NA	NA	NA	NA	NA	NA	NA	NA	NA
Naphthalene	40	8	µg/l	ND	NA	ND	NA	NA	ND	NA	NA	NA	NA	NA	NA	NA	NA
Phenanthrene	NS	NS	µg/l	ND	NA	NA	NA	NA	NA	NA	NA	NA	NA	NA	NA	NA	NA
Pyrene	250	50	µg/l	ND	NA	NA	NA	NA	NA	NA	NA	NA	NA	NA	NA	NA	NA
1-Methyl Naphthalene	NS	NS	µg/l	0.428	NA	NA	NA	NA	NA	NA	NA	NA	NA	NA	NA	NA	NA
2-Methyl Naphthalene	NS	NS	µg/l	ND	NA	NA	NA	NA	NA	NA	NA	NA	NA	NA	NA	NA	NA
DRO	NS	NS	µg/l	407	NA	NA	NA	NA	NA	NA	NA	NA	NA	NA	NA	NA	NA
GRO	NS	NS	µg/l	ND	NA	NA	NA	NA	NA	NA	NA	NA	NA	NA	NA	NA	NA
Iron	0.3	0.15	mg/l	NA	0.887	NA	NA	NA	0.011	30	0.86	NA	0.075	1.52	0.019	0.031	1.18
Manganese	0.05	0.025	mg/l	NA	NA	NA	NA	0.96	NA	NA	NA	NA	NA	NA	NA	NA	NA
Nitrate-Nitrogen	10	2	mg/l	NA	2.59	NA	NA	0.97	2.0	1.4	2.0	NA	1.93	3.11	2.30	1.74	4.19
Sulfate	250	125	mg/l	NA	73.2	NA	NA	64	26	36	47	NA	30.5	33.1	45.2	44.5	29.9
Field Measurements																	
Temperature	NS	NS	°F	NA	41.9	61.73	53.21	38.30	55.75	66.56	50.82	40.92	62.46	50.20	40.19	57.90	61.76
Conductivity	NS	NS	ms/cm	NA	12,954	4,847	2,350	1,615	6,471	1,682	1,341	12,431	3,603	1,254	4,453	8,863	2,301
Dissolved Oxygen	NS	NS	mg/l	NA	6.24	2.81	0.86	2.56	2.50	2.74	5.70	7.05	3.40	5.47	3.80	3.01	6.11
pH	NS	NS	-	NA	6.72	6.78	7.20	5.33	6.30	6.69	6.85	6.75	6.75	5.86	7.27	6.73	7.94
Redox Potential	NS	NS	mV	NA	214.7	196.9	119.1	150.0	160.4	29.6	258.4	164.5	153.4	26.3	157.0	164.2	69.8

ES = Enforcement Standard
PAL = Preventive Action Limit

NS = No Standard
NA = Not Analyzed
ND = Analyzed But Not Detected

F:\REIPROJ\0700-0799\0799\REPORTS\Closure3\[0799C3t4.xls]GEOPROBES

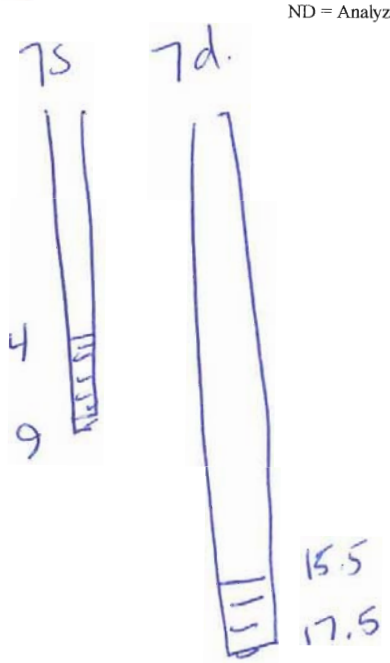

Table 4j
Groundwater Sample Analytical Result Summary
Kuyoth & Associates
211 South Weber (Hwy 97)
Stratford, WI

	Standards			MW7d													
	ES	PAL		2/28/97	4/22/97	7/29/97	11/12/97	2/4/98	6/3/98	9/16/98	9/16/98	3/29/99	6/30/99	12/3/99	3/16/00	6/21/00	9/28/00
Benzene	5	0.5	µg/l	ND	ND	ND	ND	ND	ND	ND	ND	NA	<0.2	<0.15	<0.15	<0.15	<0.15
Ethylbenzene	700	140	µg/l	ND	ND	ND	ND	ND	ND	ND	ND	NA	<0.5	<0.5	<0.5	<0.5	<0.5
Methyl tert Butyl Ether	60	12	µg/l	ND	ND	ND	ND	ND	ND	ND	ND	NA	<0.3	<0.3	<0.3	<0.3	<0.3
Trimethylbenzenes (Total)	480	96	µg/l	ND	ND	ND	0.6	ND	ND	ND	ND	NA	<1.0	<0.55	<0.55	<0.55	<0.55
Toluene	1000	200	µg/l	ND	ND	ND	ND	ND	ND	1.1	ND	NA	<0.5	<0.4	<0.4	<0.4	<0.4
Xylenes (Total)	10000	1000	µg/l	ND	ND	ND	ND	ND	ND	ND	ND	NA	<1.0	<0.55	<0.55	<0.55	<0.55
1,2-Dichloroethane	5	0.5	µg/l	ND	NA	ND	NA	NA	NA	NA	NA	NA	NA	NA	NA	NA	NA
Trichloroethylene	5	0.5	µg/l	ND	NA	ND	NA	NA	NA	NA	NA	NA	NA	NA	NA	NA	NA
sec-Butylbenzene	NS	NS	µg/l	ND	NA	ND	NA	NA	NA	NA	NA	NA	NA	NA	NA	NA	NA
o-Chlorotoluene	NS	NS	µg/l	ND	NA	ND	NA	NA	NA	NA	NA	NA	NA	NA	NA	NA	NA
n-Butylbenzene	NS	NS	µg/l	ND	NA	ND	NA	NA	NA	NA	NA	NA	NA	NA	NA	NA	NA
Benzo(b)Fluoranthene	NS	NS	µg/l	ND	NA	NA	NA	NA	NA	NA	NA	NA	NA	NA	NA	NA	NA
Benzo(k)Fluoranthene	NS	NS	µg/l	ND	NA	NA	NA	NA	NA	NA	NA	NA	NA	NA	NA	NA	NA
n-Propylbenzene	NS	NS	µg/l	ND	NA	ND	NA	NA	NA	NA	NA	NA	NA	NA	NA	NA	NA
Benzo(ghi)Perylene	NS	NS	µg/l	ND	NA	NA	NA	NA	NA	NA	NA	NA	NA	NA	NA	NA	NA
Isopropyl Ether	NS	NS	µg/l	ND	NA	ND	NA	NA	NA	NA	NA	NA	NA	NA	NA	NA	NA
Chlorobenzene	NS	NS	µg/l	ND	NA	ND	NA	NA	NA	NA	NA	NA	NA	NA	NA	NA	NA
1,2-Dibromoethane	0.05	0.005	µg/l	ND	NA	ND	NA	NA	NA	NA	NA	NA	NA	NA	NA	NA	NA
Fluorene	400	80	µg/l	ND	NA	NA	NA	NA	NA	NA	NA	NA	NA	NA	NA	NA	NA
Lead	15	1.5	µg/l	ND	NA	NA	NA	NA	NA	NA	NA	NA	NA	NA	NA	NA	NA
Naphthalene	40	8	µg/l	ND	NA	ND	ND	NA	ND	NA	NA	NA	NA	NA	NA	NA	NA
Phenanthrene	NS	NS	µg/l	0.169	NA	NA	NA	NA	NA	NA	NA	NA	NA	NA	NA	NA	NA
Pyrene	250	50	µg/l	ND	NA	NA	NA	NA	NA	NA	NA	NA	NA	NA	NA	NA	NA
1-Methyl Naphthalene	NS	NS	µg/l	ND	NA	NA	NA	NA	NA	NA	NA	NA	NA	NA	NA	NA	NA
2-Methyl Naphthalene	NS	NS	µg/l	ND	NA	NA	NA	NA	NA	NA	NA	NA	NA	NA	NA	NA	NA
DRO	NS	NS	µg/l	170	NA	NA	NA	NA	NA	NA	NA	NA	NA	NA	NA	NA	NA
GRO	NS	NS	µg/l	ND	NA	NA	NA	NA	NA	NA	NA	NA	NA	NA	NA	NA	NA
Iron	0.3	0.15	mg/l	NA	0.371	NA	NA	ND	ND	13	0.0036	NA	0.032	<0.01	0.012	<0.01	<0.01
Manganese	0.05	0.025		NA	NA	NA	NA	0.39	NA	NA	NA	NA	NA	NA	NA	NA	NA
Nitrate-Nitrogen	10	2	mg/l	NA	38.4	NA	NA	6.0	0.61	0.59	0.67	NA	0.95	0.885	0.866	1.04	0.671
Sulfate	250	125	mg/l	NA	0.335	NA	NA	36.0	21	36	45	NA	46.2	69.6	65.4	77.6	80.4
Field Measurements																	
Temperature	NS	NS	°F	NA	43.88	50.41	53.21	46.81	52.41	62.59	54.36	41.43	54.78	54.10	41.14	52.17	61.05
Conductivity	NS	NS	mV	NA	2,274	253	740	1,923	1,912	2,093	1,933	1,622	1,952	1,682	1,691	2,007	2,274
Dissolved Oxygen	NS	NS	mg/l	NA	3.86	3.34	1.71	4.08	3.79	6.21	6.66	5.60	6.12	8.05	4.59	6.76	7.96
pH	NS	NS	-	NA	6.79	6.72	6.81	6.08	6.47	6.12	6.77	7.13	6.47	5.74	7.41	7.16	8.08
Redox Potential	NS	NS	-	NA	209.6	194.9	132.5	101.3	134.3	65.3	258.1	121.5	144.8	28.8	146.4	146.1	73.6

ES = Enforcement Standard
PAL = Preventive Action Limit
NS = No Standard
NA = Not Analyzed
ND = Analyzed But Not Detected

F:\REIPROJ\0700-0799\0799\REPORTS\Closure3\[0799C3t4.xls]GEOPROBES

Table 4k
Groundwater Sample Analytical Result Summary
Kuyoth & Associates
211 South Weber (Hwy 97)
Stratford, WI

	Standards			MW8s									
	ES	PAL		11/12/97	6/3/98	9/16/98	12/3/98	3/29/99	6/30/99	12/3/99	3/16/00	6/21/00	9/28/00
Benzene	5	0.5	µg/l	ND	ND	ND	ND	NA	<0.2	<0.15	<0.15	<0.15	<0.15
Ethylbenzene	700	140	µg/l	ND	ND	ND	ND	NA	<0.5	<0.5	<0.5	<0.5	<0.5
Methyl tert Butyl Ether	60	12	µg/l	ND	ND	ND	ND	NA	<0.3	<0.3	<0.3	<0.3	<0.3
Trimethylbenzenes (Total)	480	96	µg/l	ND	ND	ND	ND	NA	<1.0	<0.55	<0.55	<0.55	<0.55
Toluene	1000	200	µg/l	ND	ND	0.5	ND	NA	<0.5	<0.4	<0.4	<0.4	<0.4
Xylenes (Total)	10000	1000	µg/l	ND	ND	ND	ND	NA	<1.0	<0.55	<0.55	<0.55	<0.55
1,2-Dichloroethane	5	0.5	µg/l	NA	NA	NA	NA	NA	NA	NA	NA	NA	NA
Trichloroethylene	5	0.5	µg/l	NA	NA	NA	NA	NA	NA	NA	NA	NA	NA
sec-Butylbenzene	NS	NS	µg/l	NA	NA	NA	NA	NA	NA	NA	NA	NA	NA
o-Chlorotoluene	NS	NS	µg/l	NA	NA	NA	NA	NA	NA	NA	NA	NA	NA
n-Butylbenzene	NS	NS	µg/l	NA	NA	NA	NA	NA	NA	NA	NA	NA	NA
Benzo(b)Fluoranthene	NS	NS	µg/l	NA	NA	NA	NA	NA	NA	NA	NA	NA	NA
Benzo(k)Fluoranthene	NS	NS	µg/l	NA	NA	NA	NA	NA	NA	NA	NA	NA	NA
n-Propylbenzene	NS	NS	µg/l	NA	NA	NA	NA	NA	NA	NA	NA	NA	NA
Benzo(ghi)Perylene	NS	NS	µg/l	NA	NA	NA	NA	NA	NA	NA	NA	NA	NA
Isopropyl Ether	NS	NS	µg/l	NA	NA	NA	NA	NA	NA	NA	NA	NA	NA
Chlorobenzene	NS	NS	µg/l	NA	NA	NA	NA	NA	NA	NA	NA	NA	NA
1,2-Dibromoethane	0.05	0.005	µg/l	NA	NA	NA	NA	NA	NA	NA	NA	NA	NA
Fluorene	400	80	µg/l	NA	NA	NA	NA	NA	NA	NA	NA	NA	NA
Lead	15	1.5	µg/l	NA	NA	NA	NA	NA	NA	NA	NA	NA	NA
Naphthalene	40	8	µg/l	1	ND	NA	NA	NA	NA	NA	NA	NA	NA
Phenanthrene	NS	NS	µg/l	NA	NA	NA	NA	NA	NA	NA	NA	NA	NA
Pyrene	250	50	µg/l	NA	NA	NA	NA	NA	NA	NA	NA	NA	NA
1-Methyl Naphthalene	NS	NS	µg/l	NA	NA	NA	NA	NA	NA	NA	NA	NA	NA
2-Methyl Naphthalene	NS	NS	µg/l	NA	NA	NA	NA	NA	NA	NA	NA	NA	NA
DRO	NS	NS	µg/l	NA	NA	NA	NA	NA	NA	NA	NA	NA	NA
GRO	NS	NS	µg/l	NA	NA	NA	NA	NA	NA	NA	NA	NA	NA
Iron	0.3	0.15	mg/l	NA	ND	170	0.0028	NA	<0.01	0.1130	0.01	0.017	0.057
Nitrate-Nitrogen	10	2	mg/l	NA	ND	ND	0.57	NA	0.68	<0.3	1.36	0.977	0.316
Sulfate	250	125	mg/l	NA	36	54	85	NA	36.4	59.2	57.8	53.6	52.4
Field Measurements													
Temperature	NS	NS	°F	50.91	49.53	61.23	51.52	43.54	54.30	51.54	42.07	53.61	57.57
Conductivity	NS	NS	ms/cm	853	1,266	1,333	1,176	1,035	1,065	1,217	1,161	737	1,791
Dissolved Oxygen	NS	NS	mg/l	3.68	1.48	1.22	1.24	8.45	0.88	4.24	4.48	1.68	3.26
pH	NS	NS	-	6.61	6.32	6.18	6.42	7.58	6.04	6.03	7.64	7.14	8.17
Redox Potential	NS	NS	mV	130.8	147.9	58.9	273.1	119.7	126.0	26.0	152.9	145.7	85.4

ND = Analyzed But Not Detect
NS = No Standard
NA = Not Analyzed

ES = Enforcement Standard
PAL = Preventive Action Limit

F:\REIPROJ\0700-0799\0799\REPORTS\Closure3\[0799C34.xls]GEOPROBES

Table 4l
Groundwater Sample Analytical Result Summary
Kuyoth & Associates
211 South Weber (Hwy 97)
Stratford, WI

	Standards			MW8d									
	ES	PAL		11/12/97	6/3/98	9/16/98	12/3/98	3/29/99	6/30/99	12/3/99	3/16/00	6/22/00	9/28/00
Benzene	5	0.5	µg/l	ND	ND	ND	ND	NA	<0.2	<0.15	<0.15	<0.15	<0.15
Ethylbenzene	700	140	µg/l	ND	ND	ND	ND	NA	<0.5	<0.5	<0.5	<0.5	<0.5
Methyl tert Butyl Ether	60	12	µg/l	ND	ND	ND	ND	NA	<0.3	<0.3	<0.3	<0.3	<0.3
Trimethylbenzenes (Total)	480	96	µg/l	ND	ND	ND	ND	NA	<1.0	<0.55	<0.55	<0.55	<0.55
Toluene	1000	200	µg/l	ND	ND	0.9	ND	NA	<0.5	<0.4	<0.4	<0.4	<0.4
Xylenes (Total)	10000	1000	µg/l	ND	ND	ND	ND	NA	<1.0	<0.55	0.519	<0.55	<0.55
1,2-Dichloroethane	5	0.5	µg/l	NA	NA	NA	NA	NA	NA	NA	NA	NA	NA
Trichloroethylene	5	0.5	µg/l	NA	NA	NA	NA	NA	NA	NA	NA	NA	NA
sec-Butylbenzene	NS	NS	µg/l	NA	NA	NA	NA	NA	NA	NA	NA	NA	NA
o-Chlorotoluene	NS	NS	µg/l	NA	NA	NA	NA	NA	NA	NA	NA	NA	NA
n-Butylbenzene	NS	NS	µg/l	NA	NA	NA	NA	NA	NA	NA	NA	NA	NA
Benzo(b)Fluoranthene	NS	NS	µg/l	NA	NA	NA	NA	NA	NA	NA	NA	NA	NA
Benzo(k)Fluoranthene	NS	NS	µg/l	NA	NA	NA	NA	NA	NA	NA	NA	NA	NA
n-Propylbenzene	NS	NS	µg/l	NA	NA	NA	NA	NA	NA	NA	NA	NA	NA
Benzo(ghi)Perylene	NS	NS	µg/l	NA	NA	NA	NA	NA	NA	NA	NA	NA	NA
Isopropyl Ether	NS	NS	µg/l	NA	NA	NA	NA	NA	NA	NA	NA	NA	NA
Chlorobenzene	NS	NS	µg/l	NA	NA	NA	NA	NA	NA	NA	NA	NA	NA
1,2-Dibromoethane	0.05	0.005	µg/l	NA	NA	NA	NA	NA	NA	NA	NA	NA	NA
Fluorene	400	80	µg/l	NA	NA	NA	NA	NA	NA	NA	NA	NA	NA
Lead	15	1.5	µg/l	NA	NA	NA	NA	NA	NA	NA	NA	NA	NA
Naphthalene	40	8	µg/l	ND	ND	NA	NA	NA	NA	NA	NA	NA	NA
Phenanthrene	NS	NS	µg/l	NA	NA	NA	NA	NA	NA	NA	NA	NA	NA
Pyrene	250	50	µg/l	NA	NA	NA	NA	NA	NA	NA	NA	NA	NA
1-Methyl Naphthalene	NS	NS	µg/l	NA	NA	NA	NA	NA	NA	NA	NA	NA	NA
2-Methyl Naphthalene	NS	NS	µg/l	NA	NA	NA	NA	NA	NA	NA	NA	NA	NA
DRO	NS	NS	µg/l	NA	NA	NA	NA	NA	NA	NA	NA	NA	NA
GRO	NS	NS	µg/l	NA	NA	NA	NA	NA	NA	NA	NA	NA	NA
Iron	0.3	0.15	mg/l	NA	0.0029	58	0.0016	NA	0.012	0.018	0.168	<0.01	<0.01
Nitrate-Nitrogen	10	2	mg/l	NA	1.6	3.6	3.6	NA	2.99	4.60	3.65	4.48	4.75
Sulfate	250	125	mg/l	NA	15	27	26	NA	12.6	30.0	26.8	31.3	29.8
Field Measurements													
Temperature	NS	NS	°F	48.96	46.65	60.53	52.74	43.17	54.66	51.89	42.13	53.17	58.27
Conductivity	NS	NS	ms/cm	327	297	395	371	358	454	401	383	383	447
Dissolved Oxygen	NS	NS	mg/l	6.56	10.49	5.05	7.83	5.18	2.30	7.60	7.51	8.54	4.32
pH	NS	NS	-	7.00	6.50	6.55	7.19	7.27	6.44	6.53	8.01	8.14	8.45
Redox Potential	NS	NS	mV	119.6	129.2	53.3	247.6	19.2	146.1	24.8	128.5	131.8	71.2

ES = Enforcement Standard
PAL = Preventive Action Limit

F:\RE\PROJ\0700-0799\0799\REPORTS\Closure3\[0799C3l4.xls]GEOPROBES

Table 4m
Groundwater Sample Analytical Result Summary
Kuyoth & Associates
211 South Weber (Hwy 97)
Stratford, WI

2/23/99 pumping stopped

	Standards			RW1														
	ES	PAL		2/28/97	4/22/97	7/29/97	1/12/97 am	1/12/97 pm	2/4/98 am	2/4/98 pm	9/16/98	12/3/98	3/29/99	6/30/99	12/3/99	3/16/00	6/21/00	9/28/00
Benzene	5	0.5	µg/l	12,862	4,096	7,900	5,800	8,900	7,600	7,000	3,800	5,100	7,200	6,450	4,080	4,630	2,950	6,400
Ethylbenzene	700	140	µg/l	1,643	851	1,100	63	1,800	760	1,300	1,100	800	1,000	809	725	1,110	842	1,450
Methyl tert Butyl Ether	60	12	µg/l	ND	ND	ND	ND	ND	ND	ND	34	ND	<4.3	<30.0	<30.0	<15.0	<30.0	<150
Trimethylbenzenes (Total)	480	96	µg/l	1140	1694	3500	2320	2740	2790	2400	2360	1830	2010	1099	1046	1325	964	1344
Toluene	1000	200	µg/l	18,685	11,860	17,000	6,600	10,000	12,000	10,000	8,200	9,100	8,500	8,730	6,070	5,890	4,950	9,410
Xylenes (Total)	10000	1000	µg/l	5,638	10,315	10,500	4,900	6,300	8,100	7,300	6,300	6,000	5,300	3,980	2,981	3,855	2,724	4,090
1,2-Dichloroethane	5	0.5	µg/l	468	ND	ND	NA	NA	NA	NA	NA	NA	NA	NA	NA	NA	NA	102
Trichloroethylene	5	0.5	µg/l	ND	ND	ND	NA	NA	NA	NA	NA	NA	NA	NA	NA	NA	NA	NA
sec-Butylbenzene	NS	NS	µg/l	ND	ND	ND	NA	NA	NA	NA	NA	NA	NA	NA	NA	NA	NA	NA
o-Chlorotoluene	NS	NS	µg/l	ND	ND	ND	NA	NA	NA	NA	NA	NA	NA	NA	NA	NA	NA	NA
n-Butylbenzene	NS	NS	µg/l	67.9	ND	ND	NA	NA	NA	NA	NA	NA	NA	NA	NA	NA	NA	NA
Benzo(b)Fluoranthene	NS	NS	µg/l	ND	NA	NA	NA	NA	NA	NA	NA	NA	NA	NA	NA	NA	NA	NA
Benzo(k)Fluoranthene	NS	NS	µg/l	ND	NA	NA	NA	NA	NA	NA	NA	NA	NA	NA	NA	NA	NA	NA
n-Propylbenzene	NS	NS	µg/l	86.9	ND	170	NA	NA	NA	NA	NA	NA	NA	NA	NA	NA	NA	NA
Benzo(ghi)Perylene	NS	NS	µg/l	ND	NA	NA	NA	NA	NA	NA	NA	NA	NA	NA	NA	NA	NA	NA
Isopropyl Ether	NS	NS	µg/l	169	ND	ND	NA	NA	NA	NA	NA	NA	NA	NA	NA	NA	NA	NA
Chlorobenzene	NS	NS	µg/l	ND	ND	ND	NA	NA	NA	NA	NA	NA	NA	NA	NA	NA	NA	NA
1,2-Dibromoethane	0.05	0.005	µg/l	72.4	ND	ND	NA	NA	NA	NA	NA	NA	NA	NA	NA	NA	NA	NA
Fluorene	400	80	µg/l	ND	NA	NA	NA	NA	NA	NA	NA	NA	NA	NA	NA	NA	NA	NA
Lead	15	1.5	µg/l	ND	NA	NA	NA	NA	NA	NA	NA	NA	NA	NA	NA	NA	NA	NA
Naphthalene	40	8	µg/l	273	ND	ND	250	420	600	600	NA	NA	NA	NA	325	261	95.3	<400
Phenanthrene	NS	NS	µg/l	ND	NA	NA	NA	NA	NA	NA	NA	NA	NA	NA	NA	NA	NA	NA
Pyrene	250	50	µg/l	ND	NA	NA	NA	NA	NA	NA	NA	NA	NA	NA	NA	NA	NA	NA
1-Methyl Naphthalene	NS	NS	µg/l	77.8	NA	NA	NA	NA	NA	NA	NA	NA	NA	NA	NA	NA	NA	NA
2-Methyl Naphthalene	NS	NS	µg/l	77	NA	NA	NA	NA	NA	NA	NA	NA	NA	NA	NA	NA	NA	NA
DRO	NS	NS	µg/l	8066	NA	NA	NA	NA	NA	NA	NA	NA	NA	NA	NA	NA	NA	NA
GRO	NS	NS	µg/l	32100	NA	NA	NA	NA	NA	NA	NA	NA	NA	NA	NA	NA	NA	NA
Iron	0.3	0.15	mg/l	NA	0.276	NA	NA	NA	NA	NA	NA	NA	NA	6.67	6.98	2.43	4.81	7.92
Nitrate-Nitrogen	10	2	mg/l	NA	0.313	NA	NA	NA	NA	NA	NA	NA	NA	<0.3	<0.3	<0.3	<0.3	<0.3
Sulfate	250	125	mg/l	NA	18.5	NA	NA	NA	NA	NA	NA	NA	NA	1.52	<5.0	<5.00	<5.00	<5.00
Field Measurements																		
Temperature	NS	NS	°F	NA	42.55	48.83	52.11	52.11	46.71	46.71	NM	54.31	43.64	55.61	53.00	43.59	54.45	58.17
Conductivity	NS	NS	ms/cm	NA	600	691	896	896	897	897	NM	957	844	995	1,069	980	974	1,114
Dissolved Oxygen	NS	NS	mg/l	NA	3.79	5.86	4.83	4.83	1.11	1.11	NM	2.35	4.82	2.29	1.10	4.75	2.68	1.21
pH	NS	NS	-	NA	6.26	6.35	6.56	6.56	4.70	4.70	NM	6.31	6.28	5.87	6.01	6.38	6.62	7.19
Redox Potential	NS	NS	mV	NA	154.4	50.5	-10.7	-10.7	120.0	120.0	NM	122.2	-16.0	-36.5	-27.3	29.3	-73.4	-58.0

ES = Enforcement Standard
PAL = Preventive Action Limit
NS = No Standard
NA = Not Analyzed
ND = Analyzed But Not Detected

F:\REIPROJ\0700-0799\0799\REPORTS\Closure3\[0799C3t4.xls]GEOPROBES

Table 4n
Groundwater Sample Analytical Result Summary
Kuyoth & Associates
211 South Weber (Hwy 97)
Stratford, WI

	Standards			RW2														
	ES	PAL		2/28/97	4/22/97	7/29/97	1/12/97 am	1/12/97 pm	2/4/98 am	2/4/98 pm	9/16/98	12/3/98	3/29/99	6/30/99	12/3/99	3/16/00	6/21/00	9/28/00
Benzene	5	0.5	µg/l	1,007	600	2,110	1,700	1,500	320	690	1,300	1,200	470	1,270	1,980	1,060	867	2,630
Ethylbenzene	700	140	µg/l	336	99.5	490	470	360	20	97	50	25	15	334	552	330	165	615
Methyl tert Butyl Ether	60	12	µg/l	ND	ND	ND	ND	ND	ND	ND	73	ND	5.5	<30	<3.0	<15.0	<15.0	<30.0
Trimethylbenzenes (Total)	480	96	µg/l	252	174	580	620	330	138	194	118	126	40	229.4	432	298.7	150.2	464
Toluene	1000	200	µg/l	1,124	504	1,100	990	430	59	9	280	450	73	761	930	268	336	989
Xylenes (Total)	10000	1000	µg/l	1,037	640	1,500	1,500	680	110	180	320	390	98	762	1,056	657.4	371.5	1,081
1,2-Dichloroethane	5	0.5	µg/l	ND	ND	ND	NA	NA	NA	NA	NA	NA	NA	NA	NA	NA	NA	15.2
Trichloroethylene	5	0.5	µg/l	ND	ND	ND	NA	NA	NA	NA	NA	NA	NA	NA	NA	NA	NA	NA
sec-Butylbenzene	NS	NS	µg/l	ND	ND	ND	NA	NA	NA	NA	NA	NA	NA	NA	NA	NA	NA	NA
o-Chlorotoluene	NS	NS	µg/l	ND	ND	ND	NA	NA	NA	NA	NA	NA	NA	NA	NA	NA	NA	NA
n-Butylbenzene	NS	NS	µg/l	ND	ND	31	NA	NA	NA	NA	NA	NA	NA	NA	NA	NA	NA	NA
Benzo(b)Fluoranthene	NS	NS	µg/l	ND	NA	NA	NA	NA	NA	NA	NA	NA	NA	NA	NA	NA	NA	NA
Benzo(k)Fluoranthene	NS	NS	µg/l	ND	NA	NA	NA	NA	NA	NA	NA	NA	NA	NA	NA	NA	NA	NA
n-Propylbenzene	NS	NS	µg/l	ND	ND	50	NA	NA	NA	NA	NA	NA	NA	NA	NA	NA	NA	NA
Benzo(ghi)Perylene	NS	NS	µg/l	ND	NA	NA	NA	NA	NA	NA	NA	NA	NA	NA	NA	NA	NA	NA
Isopropyl Ether	NS	NS	µg/l	ND	ND	ND	NA	NA	NA	NA	NA	NA	NA	NA	NA	NA	NA	NA
Chlorobenzene	NS	NS	µg/l	ND	ND	ND	NA	NA	NA	NA	NA	NA	NA	NA	NA	NA	NA	NA
1,2-Dibromoethane	0.05	0.005	µg/l	ND	ND	ND	NA	NA	NA	NA	NA	NA	NA	NA	NA	NA	NA	NA
Fluorene	400	80	µg/l	ND	NA	NA	NA	NA	NA	NA	NA	NA	NA	NA	NA	NA	NA	NA
Lead	15	1.5	µg/l	ND	NA	NA	NA	NA	NA	NA	NA	NA	NA	NA	NA	NA	NA	NA
Naphthalene	40	8	µg/l	50.6	ND	41	190	120	83	84	NA	NA	NA	NA	NA	NA	NA	117
Phenanthrene	NS	NS	µg/l	ND	NA	NA	NA	NA	NA	NA	NA	NA	NA	NA	NA	NA	NA	NA
Pyrene	250	50	µg/l	ND	NA	NA	NA	NA	NA	NA	NA	NA	NA	NA	NA	NA	NA	NA
1-Methyl Naphthalene	NS	NS	µg/l	26.6	NA	NA	NA	NA	NA	NA	NA	NA	NA	NA	NA	NA	NA	NA
2-Methyl Naphthalene	NS	NS	µg/l	33.1	NA	NA	NA	NA	NA	NA	NA	NA	NA	NA	NA	NA	NA	NA
DRO	NS	NS	µg/l	6076	NA	NA	NA	NA	NA	NA	NA	NA	NA	NA	NA	NA	NA	NA
GRO	NS	NS	µg/l	6360	NA	NA	NA	NA	NA	NA	NA	NA	NA	NA	NA	NA	NA	NA
Iron	0.3	0.15	mg/l	NA	0.370	NA	NA	NA	NA	NA	NA	NA	NA	8.03	15.0	10.9	8.02	14.5
Nitrate-Nitrogen	10	2	mg/l	NA	ND	NA	NA	NA	NA	NA	NA	NA	NA	0.46	<0.3	NA	0.711	<0.3
Sulfate	250	125	mg/l	NA	19.5	NA	NA	NA	NA	NA	NA	NA	NA	<1.5	<5.0	NA	6.57	<5.00
Field Measurements																		
Temperature	NS	NS	°F	NA	43.30	49.26	52.12	52.12	47.85	47.85	NM	54.62	46.71	54.66	54.01	45.85	52.85	57.25
Conductivity	NS	NS	ms/cm	NA	690	783	809	809	714	714	NM	848	713	454	918	846	964	1,087
Dissolved Oxygen	NS	NS	mg/l	NA	5.15	3.67	1.66	1.66	0.75	0.75	NM	1.44	3.80	2.30	1.84	4.69	2.20	4.42
pH	NS	NS	-	NA	6.56	6.34	6.50	6.50	4.83	4.83	NM	6.46	6.41	6.44	6.04	6.60	6.57	7.28
Redox Potential	NS	NS	mV	NA	129.1	53.6	-35.0	-35.0	105.0	105.0	NM	16.0	-59.9	146.1	-42.7	-67.8	-57.3	-94.5

ES = Enforcement Standard NS = No Standard

PAL = Preventive Action Limit NA = Not Analyzed

ND = Analyzed But Not Detected

F:\RE1PROJ\0700-0799\0799\REPORTS\Closure3\[0799C3t4.xls]GEOPROBES

Table 4o
Groundwater Sample Analytical Result Summary
Kuyoth & Associates
211 South Weber (Hwy 97)
Stratford, WI

	Standards		Stratford Municipal Well #6								
	ES	PAL	1/6/97	4/22/97	7/29/97	11/12/97	2/4/98	6/3/98	12/3/98	12/3/99	3/16/00
Benzene	5	0.5	ND	ND	ND	ND	ND	ND	ND	<0.15	<0.15
Ethylbenzene	700	140	ND	ND	ND	ND	ND	ND	ND	<0.5	<0.5
Methyl tert Butyl Ether	60	12	NA	ND	ND	ND	ND	ND	ND	<0.3	<0.3
Trimethylbenzenes (Total)	480	96	NA	ND	ND	ND	ND	ND	ND	<0.55	<0.55
Toluene	1000	200	ND	ND	ND	ND	ND	ND	ND	<0.4	<0.4
Xylenes (Total)	10000	1000	ND	ND	ND	ND	ND	ND	ND	<0.55	<0.55
1,2-Dichloroethane	5	0.5	ND	ND	ND	ND	ND	ND	ND	<0.15	<0.15
Trichloroethylene	5	0.5	ND	ND	0.1	0.1	0.1	ND	ND	<0.4	<0.4
sec-Butylbenzene	NS	NS	NA	ND	ND	ND	ND	ND	ND	<0.15	<0.15
o-Chlorotoluene	NS	NS	ND	ND	ND	ND	ND	ND	ND	<0.15	<0.15
n-Butylbenzene	NS	NS	NA	ND	ND	ND	ND	ND	ND	<0.15	<0.15
Benzo(b)Fluoranthene	NS	NS	NA	NA	NA	NA	NA	NA	NA	NA	NA
Benzo(k)Fluoranthene	NS	NS	NA	NA	NA	NA	NA	NA	NA	NA	NA
n-Propylbenzene	NS	NS	NA	ND	ND	ND	ND	ND	ND	<0.15	<0.15
Benzo(ghi)Perylene	NS	NS	NA	NA	NA	NA	NA	NA	NA	NA	NA
Bromodichloromethane	0.6	0.06	ND	ND	ND	ND	ND	ND	ND	0.595	<0.13
Isopropyl Ether	NS	NS	NA	ND	ND	ND	ND	ND	ND	<0.25	<0.25
Chlorobenzene	NS	NS	ND	ND	ND	ND	ND	ND	ND	<0.15	<0.15
Chloroform	6	0.6	ND	ND	ND	ND	ND	ND	ND	0.391	<0.14
Chlorodibromomethane	NS	NS	ND	ND	ND	ND	ND	ND	ND	1.25	<0.15
1,2-Dibromoethane	0.05	0.005	ND	NA	NA	ND	ND	ND	ND	<0.12	<0.12
Fluorene	400	80	NA	NA	NA	NA	NA	NA	NA	NA	NA
Lead	15	1.5	NA	NA	NA	NA	NA	NA	NA	NA	NA
Naphthalene	40	8	NA	ND	ND	ND	ND	ND	ND	<0.8	<0.8
Phenanthrene	NS	NS	NA	NA	NA	NA	NA	NA	NA	NA	NA
Pyrene	250	50	NA	NA	NA	NA	NA	NA	NA	NA	NA
1-Methyl Naphthalene	NS	NS	NA	NA	NA	NA	NA	NA	NA	NA	NA
2-Methyl Naphthalene	NS	NS	NA	NA	NA	NA	NA	NA	NA	NA	NA
DRO	NS	NS	NA	NA	NA	NA	NA	NA	NA	NA	NA
GRO	NS	NS	NA	NA	NA	NA	NA	NA	NA	NA	NA
Iron	0.3	0.15	mg/l	NA	NA	NA	NA	NA	NA	NA	NA
Nitrate-Nitrogen	10	2	mg/l	NA	NA	NA	NA	NA	NA	NA	NA
Sulfate	250	125	mg/l	NA	NA	NA	NA	NA	NA	NA	NA
Field Measurements											
Dissolved Oxygen	NS	NS	mg/l	NA	NA	NA	NA	NA	NA	NA	NA
Temperature	NS	NS	°F	NA	NA	NA	NA	NA	NA	NA	NA
Conductivity	NS	NS	mV	NA	NA	NA	NA	NA	NA	NA	NA
pH	NS	NS	-	NA	NA	NA	NA	NA	NA	NA	NA
Redox Potential	NS	NS	-	NA	NA	NA	NA	NA	NA	NA	NA

ES = Enforcement Standard NS = No Standard

PAL = Preventive Action Limit NA = Not Analyzed

ND = Analyzed But Not Detected

F:\REIPROJ\0700-0799\0799\REPORTS\Closure3\[0799C3t4.xls]GEOPROBES

Table 3
Depth to Ground Water and Ground Water Elevation
Kuyoth and Associates
Stratford, WI

Date	MW1	MW2	MW3s	MW3d	MW4s	MW4d	MW5	MW6	MW7s	MW7d	MW8s	MW-8d	RW1	RW2	153Bridge	97Bridge
1/7/97	4.57															
1/9/97	3.57	4.56														
1/13/97	4.38	4.77	6.38	5.86	6.65	6.54	6.31									
1/15/97	4.21	4.46	5.78	6.22	6.06	6.37	6.01									
1/21/97	4.68	4.79	6.14	5.67	6.41	6.24	6.03								8.75	8.60
2/27/97								5.47							9.15	8.38
2/28/97									3.90	4.87			6.01	5.98		
3/11/97	1.56	2.93	5.57	5.45	6.08	3.38	4.00	6.00	3.30				5.82	5.85		
4/22/97	1.11	2.28	5.46	4.81	4.74	4.58	3.99	5.15	3.33	3.94			3.41	4.81		
4/24/97															9.14	8.35
7/29/97	1.14	2.47	4.82	5.01	5.74	5.17	3.35	5.78	3.37	5.94			3.95	4.81	9.23	8.61
9/24/97	1.25	2.47	4.53	5.83			4.04	6.91	3.41	6.00				4.57		
9/30/97	1.47	2.67	7.06	5.86	8.19	5.93	3.11		3.57	4.95			6.41	6.51		8.70
11/12/97	2.31	3.30	5.31	5.16	5.78	5.51	3.73	5.40	3.95	4.72	4.40	18.51	5.71	5.33		
2/4/98	5.24	5.18	6.45	6.07	6.84	13.42	5.89	6.92	4.97	11.36			7.09	6.55	8.90	8.65
6/3/98	2.54	3.19	5.02	5.54	5.51	5.58	3.95	6.19	3.66	5.03	4.51	16.36	5.60	4.88		
9/16/98	4.10	4.48	6.30	11.53	6.49	7.82	6.01	9.83	4.13	7.24	6.10	6.13				
12/3/98	3.28	3.87	5.55	5.44	6.08	6.20	4.78		3.92	7.03	4.63	7.43	6.26	6.03		
3/29/99	1.94	3.34	5.09	5.82	5.78	6.10	4.11		3.65	4.73	3.64	1.82	5.95	5.40		
6/30/99	2.49	3.38	5.30	5.6	5.59	5.78	4.94		3.69	5.54	5.14	2.65	5.62	5.65		
12/3/99	3.50	4.09	5.50	4.86	6.14	5.58	4.55	7.22	3.90	8.34	4.41	4.89	5.55	5.58		
3/16/00	2.99	4.15	5.14	4.98	6.05	5.76	3.89	4.18	3.64	4.10	3.48	3.78	6.04	5.54		
6/21/00	1.15	2.44	4.68	7.52	5.18	5.98	3.32	8.04	3.11	6.54	3.47	3.96	5.01	5.23		
9/28/00	3.32	4.04	5.90	5.80	6.31	6.35	5.3	5.84	6.84	5.61	5.44	5.63	6.33	6.74		
Measuring Point Elevations																
Elevations Referenced to a U.S.G.S. Benchmark (feet MSL)																
Top of Casing	1,252.00	1,250.52	1,249.88	1,249.77	1,250.31	1,250.26	1,249.93	Casing Cut	1,249.12	1,249.27	1,248.57	1,248.37	1,250.98	1,250.46	1,243.83	1,252.78
Top of Screen	1,249.50	1,247.24	1,246.38	1,233.27	1,246.81	1,232.76	1,246.93	1,245.92	1,244.12	1,233.77	1,245.07	1,217.37	1,247.48	1,247.16	#N/A	#N/A
Screen Bottom	1,239.50	1,237.24	1,238.88	1,229.27	1,239.31	1,229.76	1,236.93	1,235.92	1,239.12	1,231.77	1,235.07	1,215.37	1,232.48	1,232.16		
Ground Surface Elevations																
	1,252.60	1,250.90	1,250.10	1,250.10	1,250.80	1,250.80	1,250.20	1,248.62	1,249.60	1,249.60	1,248.82	1,248.82	1,251.38	1,250.80	1,243.83	1,252.78
Depth To Water (feet) below Ground Surface																
Average	3.53	3.97	5.90	5.92	6.69	6.81	4.85	6.38	4.20	6.18	4.71	17.89	5.90	5.82	9.03	8.55
Maximum	5.24	5.18	7.06	6.22	8.19	13.42	6.31	6.92	4.97	11.36	6.10	18.51	7.09	6.55	9.23	8.70
Minimum	1.11	2.28	4.53	4.81	4.74	3.38	3.11	5.15	3.30	3.94	4.40	6.13	3.41	4.57	8.75	8.35
Range	4.13	2.90	2.53	1.41	3.45	10.04	3.20	1.77	1.67	7.42	1.70	12.38	3.68	1.98	0.48	0.22

Table 3 (Continued)
Depth to Ground Water and Ground Water Elevation
Kuyoth and Associates
Stratford, WI

Water Level Elevation (feet MSL)

Top of Screen	1249.1	1247.4	1246.6	~~1247.1~~	1247.8	—	1247.2	1244.1	1245.6	—		—				
Date	MW1	MW2	MW3s	MW3d	MW4s	MW4d	MW5	MW6	MW7s	MW7d	MW-8s	MW-8d	RW1	RW2	153Bridge	97Bridge
1/7/97	1247.43	#N/A	#N/A	#N/A	#N/A	#N/A	#N/A	#N/A	#N/A	#N/A			#N/A	#N/A	#N/A	#N/A
1/9/97	1248.43	1245.96	#N/A	#N/A	#N/A	#N/A	#N/A	#N/A	#N/A	#N/A			#N/A	#N/A	#N/A	#N/A
1/13/97	1247.62	1245.75	1243.50	1243.91	1243.66	1243.72	1243.62	#N/A	#N/A	#N/A			#N/A	#N/A	#N/A	#N/A
1/15/97	1247.79	1246.06	1244.10	1243.55	1244.25	1243.89	1243.92	#N/A	#N/A	#N/A			#N/A	#N/A	#N/A	#N/A
1/21/97	1247.32	1245.73	1243.74	1244.10	1243.90	1244.02	1243.90	#N/A	#N/A	#N/A			#N/A	#N/A	1235.08	1244.18
2/27/97	#N/A	#N/A	#N/A	#N/A	#N/A	#N/A	#N/A	1242.75	#N/A	#N/A			#N/A	#N/A	1234.68	1244.40
2/28/97	#N/A	#N/A	#N/A	#N/A	#N/A	#N/A	#N/A	#N/A	1245.22	1244.40			1244.97	1244.48	#N/A	#N/A
3/11/97	1250.44	1247.59	1244.31	1244.32	1244.23	1246.88	1245.93	1242.22	1245.82	#N/A			1245.16	1244.61	#N/A	#N/A
4/22/97	1250.89	1248.24	1244.42	1244.96	1245.57	1245.68	1245.94	1243.07	1245.79	1245.33			1247.29	1245.09	NM	NM
4/24/97	1252.00	1250.52	1249.88	1249.77	1250.31	1250.26	1249.93	1248.22	1249.12	1249.27			NM	NM	1234.69	1244.43
7/29/97	1250.86	1248.05	1245.06	1244.76	1244.57	1245.09	1246.58	1242.44	1245.75	1243.33			1246.75	1245.09	1234.60	1244.17
9/24/97	1250.75	1248.05	1245.35	1243.94	1250.31	1250.26	1245.89	1241.31	1245.71	1243.27			NM	1245.24	NM	NM
9/30/97	1250.53	1247.85	1242.82	1243.91	1242.12	1244.33	1246.82	1248.22	1245.55	1244.32			1244.29	1243.30	NM	1244.08
11/12/97	1249.69	1247.22	1244.57	1244.61	1244.53	1244.75	1246.20	1242.82	1245.17	1244.55	1244.17	1230.06	1244.99	1244.48	NM	NM
2/4/98	1246.76	1245.34	1243.43	1243.70	1243.47	1236.84	1244.04	1241.30	1244.15	1237.91			1243.61	1243.26	NM	1244.13
6/3/98	1249.46	1247.33	1244.86	1244.23	1244.80	1244.68	1245.98	1242.03	1245.46	1244.24	1244.06	1232.21	1245.10	1244.93	NM	NM
9/16/98	1247.90	1246.04	1243.58	1238.24	1243.82	1242.44	1243.92		1244.99	1242.03	1242.47	1242.44	NM	NM	NM	NM
12/3/98	1248.72	1246.65	1244.33	1244.33	1244.23	1244.06	1245.15	casing	1245.20	1242.24	1243.94	1241.14	NM	NM	NM	NM
3/29/99	1250.06	1247.18	1244.79	1243.95	1244.53	1244.16	1245.82	broken	1245.47	1244.54	1244.93	1246.75	NM	NM	NM	NM
6/30/99	1249.51	1247.14	1244.58	1244.17	1244.72	1244.48	1244.99		1245.43	1243.73	1243.43	1245.92	NM	NM	NM	NM
12/3/99	1248.50	1246.43	1244.38	1244.91	1244.17	1244.68	1245.38		1245.22	1240.93	1244.16	1243.68	1245.15	1244.23		
3/16/00	1249.01	1246.37	1244.74	1244.79	1244.26	1244.50	1246.04		1245.48	1245.17	1245.09	1244.79	1244.66	1244.27		
6/21/00	1250.85	1248.08	1245.20	1242.25	1245.13	1244.28	1246.61		1246.01	1242.73	1245.10	1244.61	1245.69	1244.58		
9/28/00	1248.68	1246.48	1243.98	1243.97	1244.00	1243.91	1244.63		1242.28	1243.66	1243.13	1242.94	1244.37	1243.07		

Water Level Above top of Screen
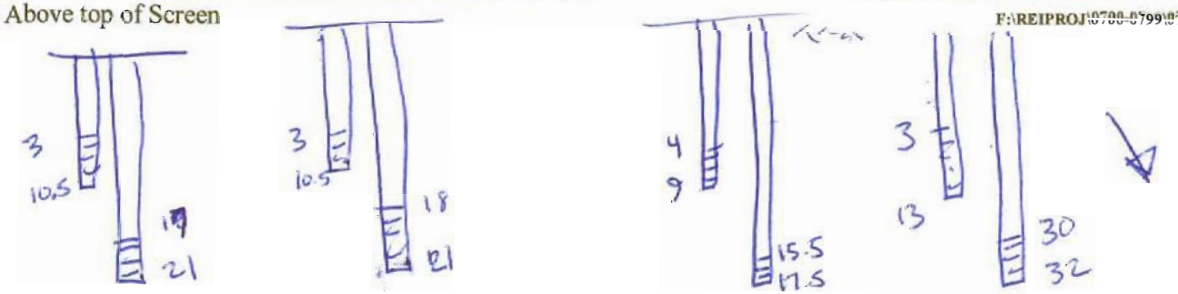
F:\REIPROJ\0700-0799\0799\REPORTS\Closure3\0799c3t3.xls;GWELEV