GIS REGISTRY
Cover Sheet

July, 2008
(RR 5367)

Source Property Information

CLOSURE DATE: Sep 22, 2008

BRRTS #: **03-37-108405**

FID #: 737036630

ACTIVITY NAME: Country Cross Roads Waynes World

DATCP #:

PROPERTY ADDRESS: H13900 CTH Q

COMM #: 54403953800

MUNICIPALITY: Wausau

PARCEL ID #: 37-040-4-3009-171-0998

***WTM COORDINATES:**

X: **565063** Y: **512935**

** Coordinates are in WTM83, NAD83 (1991)*

WTM COORDINATES REPRESENT:

- (●) Approximate Center Of Contaminant Source
- ( ) Approximate Source Parcel Center

Please check as appropriate: (BRRTS Action Code)

Contaminated Media:

- [x] Groundwater Contamination > ES *(236)*
  - [ ] Contamination in ROW
  - [ ] Off-Source Contamination

  *(**note:** for list of off-source properties see "Impacted Off-Source Property")*

- [x] Soil Contamination > *RCL or **SSRCL *(232)*
  - [ ] Contamination in ROW
  - [ ] Off-Source Contamination

  *(**note:** for list of off-source properties see "Impacted Off-Source Property")*

Land Use Controls:

- [ ] Soil: maintain industrial zoning *(220)*

  *(**note:** soil contamination concentrations between residential and industrial levels)*

- [x] Structural Impediment *(224)*
- [ ] Site Specific Condition *(228)*
- [ ] Cover or Barrier *(222)*

  *(**note:** maintenance plan for groundwater or direct contact)*

- [ ] Vapor Mitigation *(226)*
- [ ] Maintain Liability Exemption *(230)*

  *(**note:** local government or economic development corporation)*

Monitoring wells properly abandoned? *(234)*

(●) Yes ( ) No ( ) N/A

** Residual Contaminant Level*
***Site Specific Residual Contaminant Level*

GIS Registry Checklist

Form 4400-245 (R 4/08)

This Adobe Fillable form is intended to provide a list of information that is required for evaluation for case closure. It is to be used in conjunction with Form 4400-202, Case Closure Request. The closure of a case means that the Department has determined that no further response is required at that time based on the information that has been submitted to the Department.

NOTICE: Completion of this form is mandatory for applications for case closure pursuant to ch. 292, Wis. Stats. and ch. NR 726, Wis. Adm. Code, including cases closed under ch. NR 746 and ch. NR 726. The Department will not consider, or act upon your application, unless all applicable sections are completed on this form and the closure fee and any other applicable fees, required under ch. NR 749, Wis. Adm. Code, Table 1 are included. It is not the Department's intention to use any personally identifiable information from this form for any purpose other than reviewing closure requests and determining the need for additional response action. The Department may provide this information to requesters as required by Wisconsin's Open Records law [ss. 19.31 - 19.39, Wis. Stats.].

BRRTS #: 03-37-108405 PARCEL ID #: 37-040-4-3009-171-0998

ACTIVITY NAME: Country Cross Roads Waynes World WTM COORDINATES: X: 565063 Y: 512935

CLOSURE DOCUMENTS (the Department adds these items to the final GIS packet for posting on the Registry)

- [x] **Closure Letter**
- [ ] **Maintenance Plan** (*if activity is closed with a land use limitation or condition (land use control) under s. 292.12, Wis. Stats.*)
- [x] **Conditional Closure Letter**
- [ ] **Certificate of Completion (COC)** for VPLE sites

SOURCE LEGAL DOCUMENTS

- [x] **Deed:** The most recent deed as well as legal descriptions, for the **Source Property** (where the contamination originated). Deeds for other, off-source (off-site) properties are located in the **Notification** section.
  Note: *If a property has been purchased with a land contract and the purchaser has not yet received a deed, a copy of the land contract which includes the legal description shall be submitted instead of the most recent deed. If the property has been inherited, written documentation of the property transfer should be submitted along with the most recent deed.*
- [x] **Certified Survey Map:** A copy of the certified survey map or the relevant section of the recorded plat map *for those properties where the legal description in the most recent deed refers to a certified survey map or a recorded plat map.* (lots on subdivided or platted property (e.g. lot 2 of xyz subdivision)).

  Figure #: **Title: Marathon County City of Wausau IMS**
- [x] **Signed Statement:** A statement signed by the Responsible Party (RP), which states that he or she believes that the attached legal description accurately describes the correct contaminated property.

MAPS (meeting the visual aid requirements of s. NR 716.15(2)(h))

Maps must be no larger than 8.5 x 14 inches unless the map is submitted electronically.

- [x] **Location Map:** A map outlining all properties within the contaminated site boundaries on a U.S.G.S. topographic map or plat map in sufficient detail to permit easy location of all parcels. If groundwater standards are exceeded, include the location of all potable wells within 1200 feet of the site.
  Note: *Due to security reasons municipal wells are not identified on GIS Packet maps. However, the locations of these municipal wells must be identified on Case Closure Request maps.*

  Figure #: 1 **Title: Site Vicinity Map**
- [x] **Detailed Site Map:** A map that shows all relevant features (buildings, roads, individual property boundaries, contaminant sources, utility lines, monitoring wells and potable wells) within the contaminated area. This map is to show the location of all contaminated public streets, and highway and railroad rights-of-way in relation to the source property and in relation to the boundaries of groundwater contamination exceeding a ch. NR 140 Enforcement Standard (ES), and/or in relation to the boundaries of soil contamination exceeding a Residual Contaminant Level (RCL) or a Site Specific Residual Contaminant Levels (SSRCL) as determined under s. NR 720.09, 720.11 and 720.19.

  Figure #: 5B **Title: Post-Remediation Estimated Extent of Groundwater Contamination**
- [x] **Soil Contamination Contour Map:** For sites closing with residual soil contamination, this map is to show the location of all contaminated soil and a single contour showing the horizontal extent of each area of contiguous residual soil contamination that exceeds a Residual Contaminant Level (RCL) or a Site Specific Residual Contaminant Level (SSRCL)as determined under s. NR 720.09, 720.11 and 720.19.

  Figure #: 4B **Title: Post-Remedial Horizontal Extent of Soil Contamination**

BRRTS #: 03-37-108405 ACTIVITY NAME: Country Cross Roads Waynes World

MAPS (continued)

☒ **Geologic Cross-Section Map:** A map showing the source location and vertical extent of residual soil contamination exceeding a Residual Contaminant Level (RCL) or a Site Specific Residual Contaminant Level (SSRCL). If groundwater contamination exceeds a ch. NR 140 Enforcement Standard (ES) when closure is requested, show the source location and vertical extent, water table and piezometric elevations, and locations and elevations of geologic units, bedrock and confining units, if any.

Figure #: 3A **Title: Pre-Remedial Cross Section A - A'**

Figure #: 3C, 3D **Title: Pre-Remedial Cross Section B-B', Post-Remedial Cross Section B-B'**

☒ **Groundwater Isoconcentration Map:** For sites closing with residual groundwater contamination, this map shows the horizontal extent of all groundwater contamination exceeding a ch. NR140 Preventive Action Limit (PAL) and an Enforcement Standard (ES). Indicate the direction and date of groundwater flow, based on the most recent sampling data.
Note: *This is intended to show the total area of contaminated groundwater.*

Figure #: 5B **Title: Post Remediation Estimated Extent of Groundwater Contamination**

☒ **Groundwater Flow Direction Map:** A map that represents groundwater movement at the site. If the flow direction varies by more then 20° over the history of the site, submit 2 groundwater flow maps showing the maximum variation in flow direction.

Figure #: 3A **Title: Groundwater Contour Map - Piezometer Surface**

Figure #: 3B **Title: Groundwater Contour Map - Monitoring Wells**

TABLES (meeting the requirements of s. NR 716.15(2)(h)(3))

Tables must be no larger than 8.5 x 14 inches unless the table is submitted electronically. Tables must not contain shading and/or cross-hatching. The use of **BOLD** or *ITALICS* is acceptable.

☒ **Soil Analytical Table:** A table showing remaining soil contamination with analytical results and collection dates.
Note: This is one table of results for the contaminants of concern. Contaminants of concern are those that were found during the site investigation, that remain after remediation. It may be necessary to create a new table to meet this requirement.

Table #: 3A **Title: Confirmation Soil Analytical Results**

☒ **Groundwater Analytical Table:** Table(s) that show the most recent analytical results and collection dates, for all monitoring wells and any potable wells for which samples have been collected.

Table #: 2A - 2N **Title: Groundwater Monitoring Analytical Results**

☒ **Water Level Elevations:** Table(s) that show the previous four (at minimum) water level elevation measurements/dates from all monitoring wells. If present, free product is to be noted on the table.

Table #: 1 **Title: Groundwater Level Data**

IMPROPERLY ABANDONED MONITORING WELLS

For each monitoring well not properly abandoned according to requirements of s. NR 141.25 include the following documents.
Note: *If the site is being listed on the GIS Registry for only an improperly abandoned monitoring well you will only need to submit the documents in this section for the GIS Registry Packet.*

☒ **Not Applicable**

☐ **Site Location Map:** A map showing all surveyed monitoring wells with specific identification of the monitoring wells which have not been properly abandoned.
Note: *If the applicable monitoring wells are distinctly identified on the Detailed Site Map this Site Location Map is not needed.*

Figure #: **Title:**

☐ **Well Construction Report:** Form 4440-113A for the applicable monitoring wells.

☐ **Deed:** The most recent deed as well as legal descriptions for each property where a monitoring well was not properly abandoned.

☐ **Notification Letter:** Copy of the notification letter to the affected property owner(s).

BRRTS #: 03-37-108405 ACTIVITY NAME: Country Cross Roads Waynes World

NOTIFICATIONS

Source Property

- ☐ **Letter To Current Source Property Owner:** If the source property is owned by someone other than the person who is applying for case closure, include a copy of the letter notifying the current owner of the source property that case closure has been requested.
- ☐ **Return Receipt/Signature Confirmation:** Written proof of date on which confirmation was received for notifying current source property owner.

Off-Source Property

Group the following information per individual property and label each group according to alphabetic listing on the "Impacted Off-Source Property" attachment.

- ☐ **Letter To "Off-Source" Property Owners:** Copies of all letters sent by the Responsible Party (RP) to owners of properties with groundwater exceeding an Enforcement Standard (ES), and to owners of properties that will be affected by a land use control under s. 292.12, Wis. Stats.
  Note: *Letters sent to off-source properties regarding residual contamination must contain standard provisions in Appendix A of ch. NR 726.*

  Number of "Off-Source" Letters:

- ☐ **Return Receipt/Signature Confirmation:** Written proof of date on which confirmation was received for notifying any off-source property owner.
- ☐ **Deed of "Off-Source" Property:** The most recent deed(s) as well as legal descriptions, for all affected deeded **off-source property(ies).** This does not apply to right-of-ways.
  Note: *If a property has been purchased with a land contract and the purchaser has not yet received a deed, a copy of the land contract which includes the legal description shall be submitted instead of the most recent deed. If the property has been inherited, written documentation of the property transfer should be submitted along with the most recent deed.*
- ☐ **Letter To "Governmental Unit/Right-Of-Way" Owners:** Copies of all letters sent by the Responsible Party (RP) to a city, village, municipality, state agency or any other entity responsible for maintenance of a public street, highway, or railroad right-of-way, within or partially within the contaminated area, for contamination exceeding a groundwater Enforcement Standard (ES) and/or soil exceeding a Residual Contaminant Level (RCL) or a Site Specific Residual Contaminant Level (SSRCL).

  Number of "Governmental Unit/Right-Of-Way Owner" Letters:

State of Wisconsin \ DEPARTMENT OF NATURAL RESOURCES

Jim Doyle, Governor
Matthew J. Frank, Secretary
Scott Humrickhouse, Regional Director

Wisconsin Rapids Service Center
473 Griffith Avenue
Wisconsin Rapids, Wisconsin 54494
Telephone 715-421-7800
FAX 715-421-7830
TTY Access via relay - 711

September 22, 2008

Ms. Shirley Genrich
H18026 CTH G
Wausau, WI 54403-9653

SUBJECT: Final Case Closure with Land Use Limitations
Country Crossroads/Waynes World, H13900 CTH Q, Wausau, WI
WDNR BRRTS Activity #: 03-37-108405

Dear Ms. Genrich:

On July 24, 2008, the West Central Region Closure Committee reviewed the above referenced case for closure. This committee reviews environmental remediation cases for compliance with state laws and standards to maintain consistency in the closure of these cases. On July 24, 2008, you were notified that the Closure Committee had granted conditional closure to this case.

On August 27, 2008, the Department received correspondence indicating that you have complied with the requirements of closure. The only condition of closure was monitoring well abandonment.

Based on the correspondence and data provided, it appears that your case meets the requirements of ch. NR 726, Wisconsin Administrative Code. The Department considers this case closed and no further investigation or remediation is required at this time.

GIS Registry

The conditions of case closure set out below in this letter require that your site be listed on the Remediation and Redevelopment Program's GIS Registry. The specific reasons are summarized below:

- Residual soil contamination exists that must be properly managed should it be excavated or removed
- If a structural impediment that obstructs a complete site investigation or cleanup is removed or modified, additional environmental work must be completed
- Groundwater contamination is present above Chapter NR 140 enforcement standards

Information that was submitted with your closure request application will be included on the GIS Registry. To review the sites on the GIS Registry web page, visit the RR Sites Map page at http://dnr.wi.gov/org/aw/rr/gis/index.htm. If your property is listed on the GIS Registry because of remaining contamination and you intend to construct or reconstruct a well, you will need prior Department approval in accordance with s. NR 812.09(4)(w), Wis. Adm. Code. To obtain approval, Form 3300-254 needs to be completed and submitted to the DNR Drinking and Groundwater program's regional water supply specialist. This form can be obtained on-line

http://dnr.wi.gov/org/water/dwg/3300254.pdf or at the web address listed above for the GIS Registry.

Closure Conditions

Please be aware that pursuant to s. 292.12 Wisconsin Statutes, compliance with the requirements of this letter is a responsibility to which you and any subsequent property owners must adhere. If these requirements are not followed or if additional information regarding site conditions indicates that contamination on or from the site poses a threat to public health, safety, welfare, or the environment, the Department may take enforcement action under s. 292.11 Wisconsin Statutes to ensure compliance with the specified requirements, limitations or other conditions related to the property or this case may be reopened pursuant to s. NR 726.09, Wis. Adm. Code. It is the Department's intent to conduct inspections in the future to ensure that the conditions included in this letter including compliance with referenced maintenance plans are met.

Structural Impediments

Structural impediments existing at the time of cleanup, the general store building adjacent to the excavation, made complete investigation and remediation of the soil contamination on this property impracticable. Pursuant to s. 292.12(2)(b), Wis. Stats., if the structural impediments on this property that are described above are removed, the property owner shall conduct an investigation of the degree and extent of petroleum contamination underneath the building. If contamination is found at that time, the Wisconsin Department of Natural Resources shall be immediately notified and the contamination shall be properly remediated in accordance with applicable statutes and rules. If soil in the specific locations described above is excavated, the property owner at the time of excavation must sample and analyze the excavated soil to determine if residual contamination remains. If sampling confirms that contamination is present the property owner at the time of excavation will need to determine whether the material would be considered solid or hazardous waste and ensure that any storage, treatment or disposal is in compliance with applicable statutes and rules. In addition, all current and future owners and occupants of the property need to be aware that excavation of the contaminated soil may pose an inhalation or other direct contact hazard and as a result special precautions may need to be taken during excavation activities to prevent a health threat to humans.

Prohibited Activities

The following activities are prohibited on any portion of the property where building foundation is required as shown on the attached map, unless prior written approval has been obtained from the Wisconsin Department of Natural Resources: 1) removal of the existing barrier; 2) replacement with another barrier; 3) excavating or grading of the land surface; 4) filling on capped or paved areas; 5) plowing for agricultural cultivation; or 6) construction or placement of a building or other structure.

Remaining Residual Groundwater Contamination

Groundwater impacted by petroleum contamination greater than enforcement standards set forth in ch. NR140, Wis. Adm. Code, is present on the contaminated property. For more detailed information regarding the locations where groundwater samples have been collected (i.e., monitoring well locations) and the associated contaminant concentrations, refer to the Remediation and Redevelopment Program's GIS Registry at the RR Sites Map page at http://dnr.wi.gov/org/aw/rr/gis/index.htm.

The Department appreciates your efforts to restore the environment at this site. If you have any questions regarding this closure decision or anything outlined in this letter, please contact Dave Rozeboom at (715) 421-7873.

Sincerely,

Bill Evans

Bill Evans
West Central Remediation & Redevelopment Team Supervisor

cc: Ken Lassa, REI, 4080 N. 20th Ave., Wausau, WI 54401

State of Wisconsin \ DEPARTMENT OF NATURAL RESOURCES

WISCONSIN
DEPT. OF NATURAL RESOURCES

Jim Doyle, Governor
Matthew J. Frank, Secretary
Scott Humrickhouse, Regional Director

Wisconsin Rapids Service Center
473 Griffith Avenue
Wisconsin Rapids, Wisconsin 54494
Telephone 715-421-7800
FAX 715-421-7830
TTY Access via relay - 711

July 24, 2008

Ms. Shirley Genrich
H18026 CTH G
Wausau, WI 54403-9653

Subject: Conditional Closure Decision,
With Requirements to Achieve Final Closure
Country Crossroads/Waynes World, H13900 CTH Q, Wausau, Wisconsin
WDNR BRRTS Activity # 03-37-108405

Dear Ms. Genrich:

On July 24, 2008, the Department of Natural Resources reviewed your request for closure of the case described above. The Department reviews environmental remediation cases for compliance with state rules and statutes to maintain consistency in the closure of these cases. After careful review of the closure request, the Department has determined that the Petroleum contamination on the site from the area in the vicinity of the former tank basin appears to have been investigated and remediated to the extent practicable under site conditions. Your case has been remediated to Department standards in accordance with s. NR 726.05, Wis. Adm. Code and will be closed if the following conditions are satisfied:

The monitoring wells at the site must be properly abandoned in compliance with ch. NR 141, Wis. Adm. Code. Documentation of well abandonment must be submitted to Dave Rozeboom on Form 3300-005 found at http://dnr.wi.gov/org/water/dwg/gw/ or provided by the Department of Natural Resources.

Any remaining purge water, waste and/or soil piles generated as part of site investigation or remediation activities must be removed from the site and disposed of or treated in accordance with Department of Natural Resources' rules. Once that work is completed, please send appropriate documentation regarding the treatment or disposal of the remaining purge water, waste and/or soil piles.

When the above conditions have been satisfied, please submit the appropriate documentation (for example, well abandonment forms, disposal receipts, copies of correspondence, etc.) to verify that applicable conditions have been met, and your case will be closed. Your site will be listed on the DNR Remediation and Redevelopment GIS Registry of Closed Remediation Sites. Information that was submitted with your closure request application will be included on the GIS Registry. To review the site on the GIS Registry web page, visit the RR Sites Map page at: http://dnr.wi.gov/org/aw/rr/gis/index.htm.

Section 101.143, Wis. Stats., requires that PECFA claimants seeking reimbursement of interest costs, for sites with petroleum contamination, submit a final reimbursement claim within 120 days after they receive a closure letter on their site. For claims not received by the PECFA Program within 120 days of the date of this letter, interest costs after 60 days of the date of this letter will not be eligible for

PECFA reimbursement. If there is equipment purchased with PECFA funds remaining at the site, contact the Commerce PECFA Program to determine the method for salvaging the equipment.

Please be aware that the case may be reopened pursuant to s. NR 726.09, Wis. Adm. Code, if additional information regarding site conditions indicates that contamination on or from the site poses a threat to public health, safety, or welfare or to the environment.

We appreciate your efforts to restore the environment at this site. If you have any questions regarding this letter, please contact me at 715-421-7873.

Sincerely,

Dave Rozeboom
Hydrogeologist
Bureau for Remediation & Redevelopment

Enclosure

cc: Brian Hoppe, REI, 4080 N. 20th Ave, Wausau, WI 54401

Document Number

STATE BAR OF WISCONSIN FORM 1 - 2000

WARRANTY DEED

1342909
LOOMIS/BERNDT
REGISTER'S OFFICE
MARATHON COUNTY, WI.
AUG 25 2003 1:22 PM

Michael J. Sydow
REGISTER

This Deed, made between Coral R. Loomis A single person Grantor, and Don S. Berndt Grantee.

Grantor, for a valuable consideration, conveys to Grantee the following described real estate in Marathon County, State of Wisconsin (the "Property") (if more space is needed, please attach addendum): The East four hundred seventy-five and three/tenths (475.3) Feet of the North four hundred sixty seven (467) feet of that part of the NE1/4 of the NE1/4 Of Section 17, Township 30 North Range 9 East, in the Town of Hewitt, Marathon Co. Wisconsin, lying West of HWY Q and South of HWY G, excepting the East eight (8) feet and three (3) inches of the South one hundred sixty-seven (167) feet thereof; excepting any part thereof used for highway purposes.

Recording Area

Name and Return Address
Block Title Inc
606 Jackson Street
Wausau, WI 54403

BTM-2163 PACK#11- AT 15.00

37-040-4-3009-171-0998

Parcel Identification Number (PIN)

This is homestead property.
(is) (is not)

Together with all appurtenant rights, title and interests.

Grantor warrants that the title to the Property is good, indefeasible in fee simple and free and clear of encumbrances except Easemlents, reservations and restrictions of record.

Dated this 15th day of August, 2003.

TRANSFER

$ 156.00
FEE

Coral R. Loomis
* Coral R. Loomis

AUTHENTICATION

Signature(s) _____

authenticated this _____ day of _____, _____

TITLE: MEMBER STATE BAR OF WISCONSIN
(If not, _____
authorized by §706.06, Wis. Stats.)

THIS INSTRUMENT WAS DRAFTED BY
F.E. Bachhuber Jr.
Crooks, Low, and Connell S.C.
(Signatures may be authenticated or acknowledged. Both are not necessary.)

ACKNOWLEDGMENT

STATE OF WISCONSIN)
) ss.
Marathon County.)

Personally came before me this 15th day of August, 2003 the above named Coral L. Loomis

to me known to be the person who executed the foregoing instrument and acknowledged the same.

Kenneth C. Feldhausen

Notary Public, State of Wisconsin
My Commission is permanent. (If not, state expiration date: 3-18-07.)

*Names of persons signing in any capacity must be typed or printed below their signature.

WARRANTY DEED STATE BAR OF WISCONSIN FORM No. 1-2000

Bachhuber Law Offices SC 606 Jackson St, Wausau WI 54403-
Phone: ( ) - Fax: ( ) - F.E. Bachhuber Jr

T4539314.ZFX

Produced with ZipForm™ by RE FormsNet, LLC 18025 Fifteen Mile Road, Clinton Township, Michigan 48035, (800) 383-9805

1342909

Marathon County-City of Wausau IMS

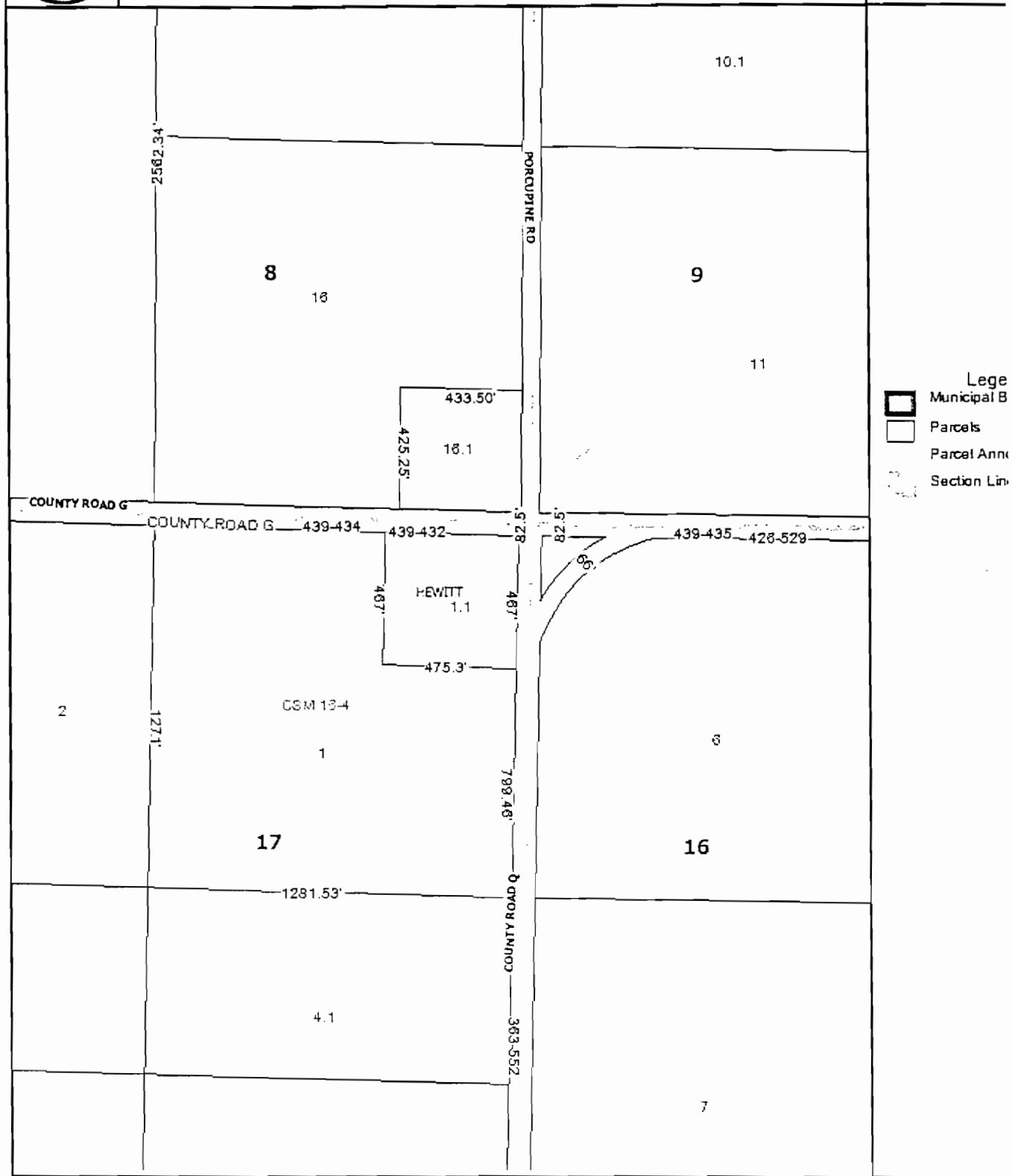

Scale: 1" = 500 feet

7/6/2006 1:4

DISCLAIMER: The information and depictions herein are for informational purposes and Marathon County-City of Wausau specifically disclaims accura
reproduction and specifically admonishes and advises that if specific and precise accuracy is required, the same should be determined by procurement

June 1, 2006

Re: Former Wayne's World / Country Crossroads
H13900 County Highway Q, Wausau, Wisconsin
WDNR BRRTS #03-37-108405
PECFA Claim # 54403-9538-00

Sec 17-30-09 PT of NE ¼ NE 1/4 , East 475.3' of North 467' Therefore Lying West of Highway "Q" & South of Highway "G"

I have reviewed the above referenced legal description, and hereby certify that it is correct for the Former Wayne's World / Country Crossroads site.

Mrs. Shirley Genrich 7-7-06
Date

REI
CIVIL & ENVIRONMENTAL ENGINEERING, SURVEYING

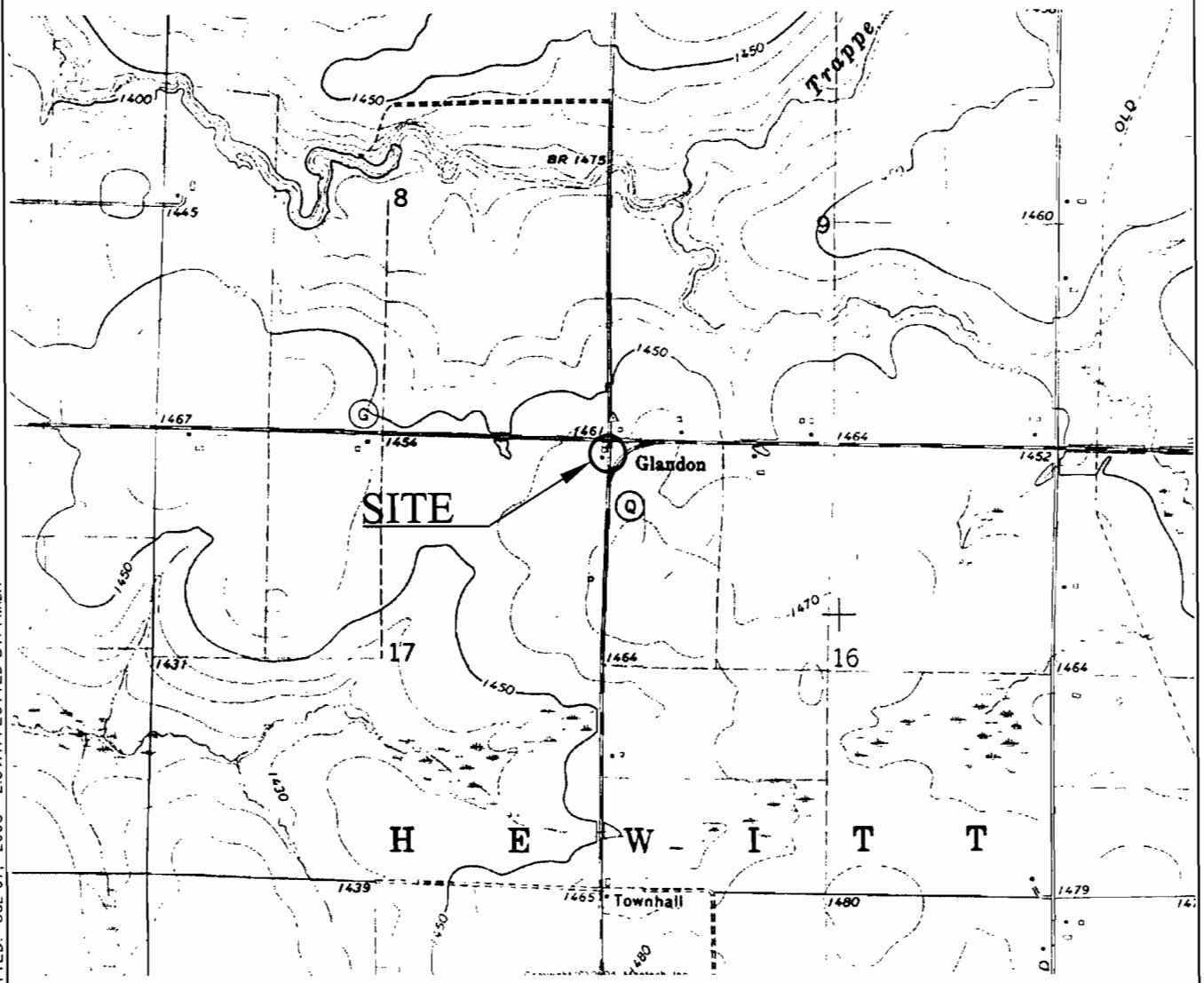

1 ½ 0 1 MILE

1000 0 1000 2000 3000 4000 5000 6000 7000 FEET

1 .5 0 1 KILOMETRE

CONTOUR INTERVAL 10 FEET
NATIONAL GEODETIC VERTICAL DATUM OF 1929

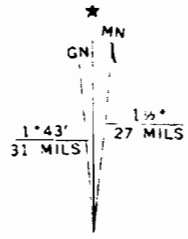

UTM GRID AND 1973 MAGNETIC NORTH DECLINATION AT CENTER OF SHEET

KALINKE, WIS.
SW/4 DOERING 15' QUADRANGLE
N4500—W8922.5/7.5

1973

QUADRANGLE LOCATION

J:\DRAFTING\2568WW-CC\2568VICIN.dwg

WAYNE'S WORLD/COUNTRY CROSSROADS WAUSAU, WISCONSIN	FIGURE 1 : SITE VICINITY MAP		
	PROJECT NO. 2568	DRAWN BY: TJR	DATE: 6/27/02

DRAWING FILE: J:\DRAFTING\2568WW-CC\2568VICIN.DWG LAYOUT: MODEL PLOTTED: JUL 07, 2006 - 2:39PM PLOTTED BY: MIKEH

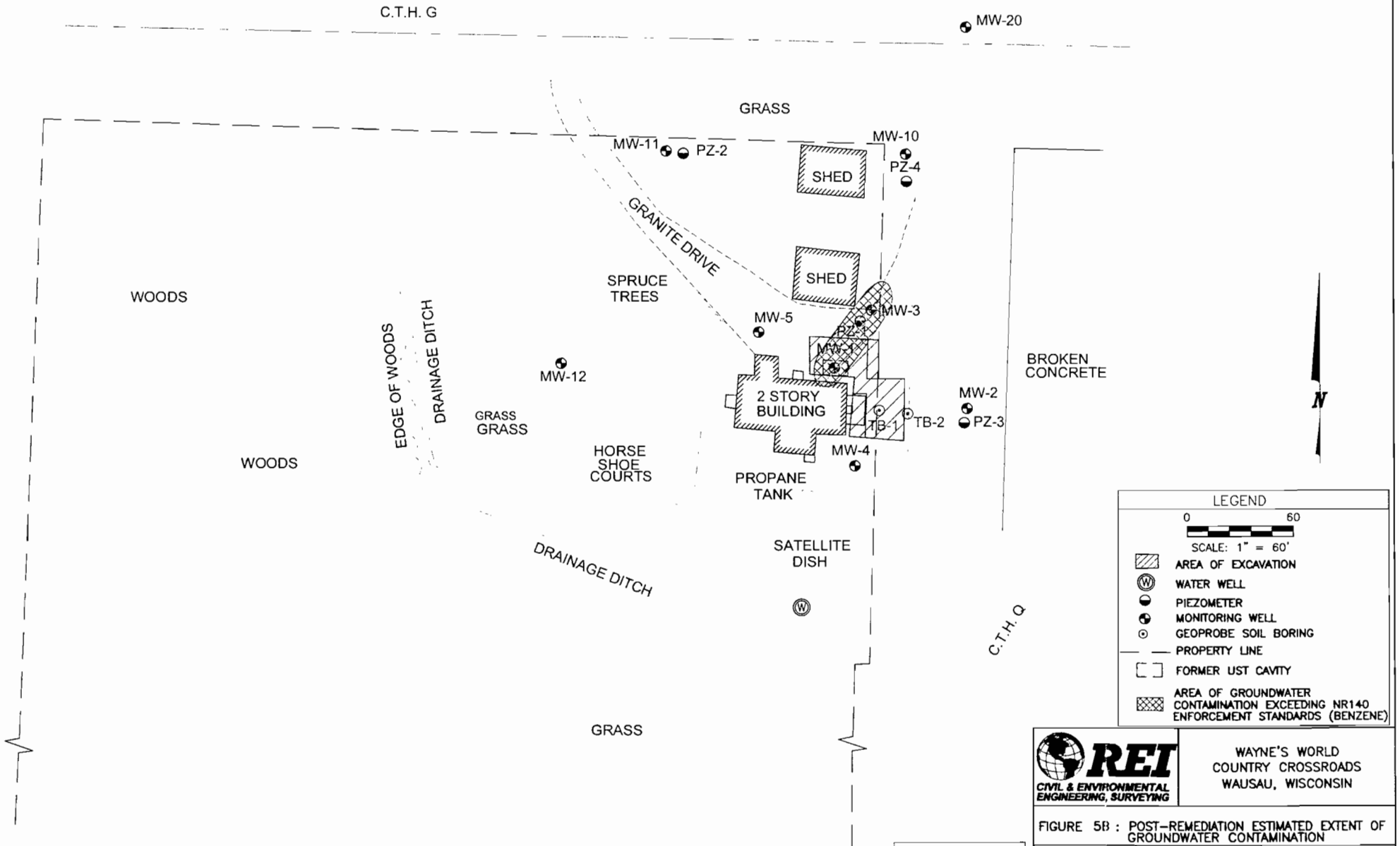

THIS MAP IS A REPRODUCTION OF ORIGINAL MAP CREATED BY ENVIROGEN INC

REI CIVIL & ENVIRONMENTAL ENGINEERING, SURVEYING

WAYNE'S WORLD
COUNTRY CROSSROADS
WAUSAU, WISCONSIN

FIGURE 5B : POST-REMEDIATION ESTIMATED EXTENT OF GROUNDWATER CONTAMINATION

PROJECT No.	DRAWN BY:	DATE:
2568	MAH	7/06/06

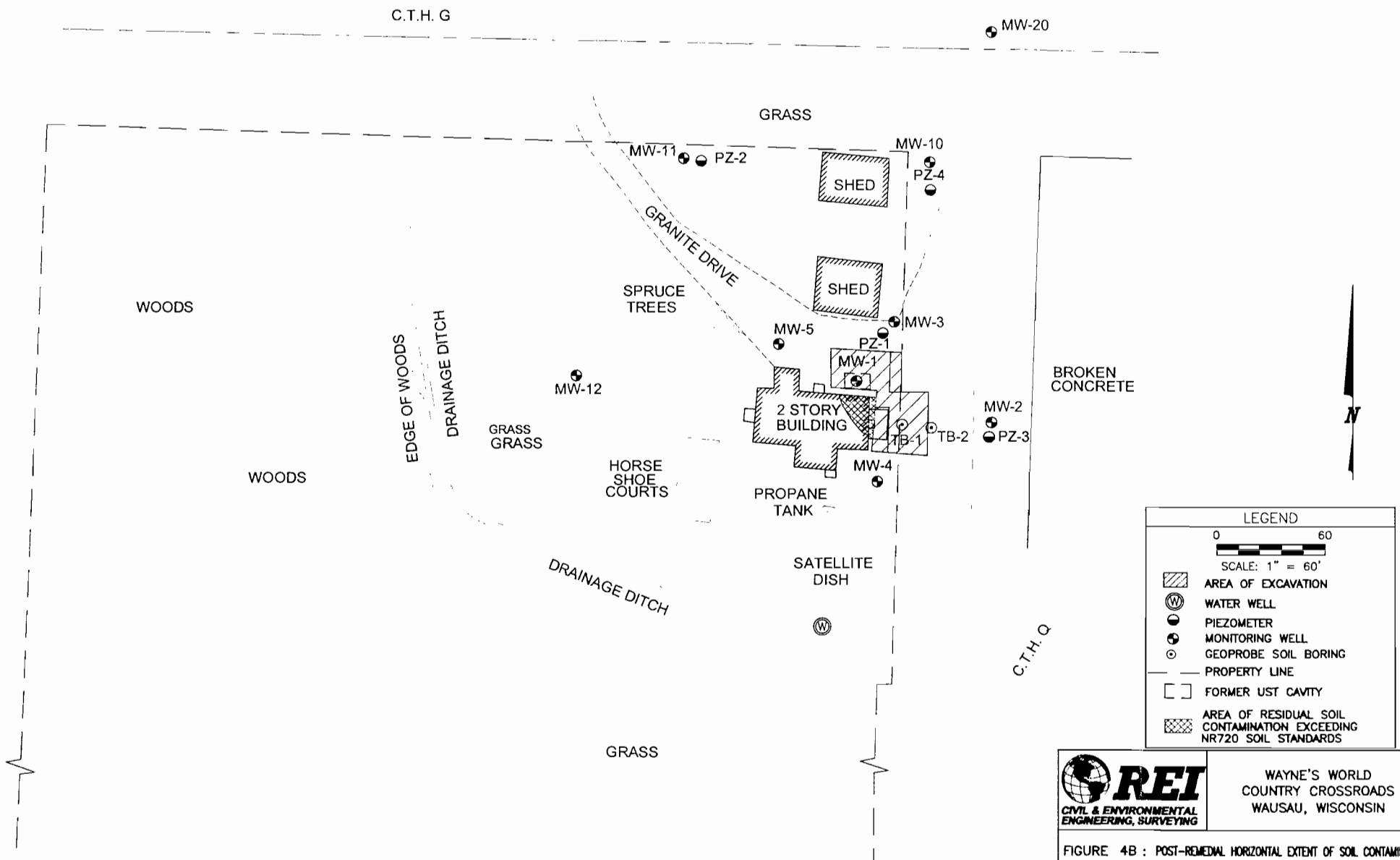

THIS MAP IS A REPRODUCTION OF ORIGINAL MAP CREATED BY ENVIROGEN INC

REI CIVIL & ENVIRONMENTAL ENGINEERING, SURVEYING

WAYNE'S WORLD
COUNTRY CROSSROADS
WAUSAU, WISCONSIN

FIGURE 4B : POST-REMEDIAL HORIZONTAL EXTENT OF SOIL CONTAMINATION

PROJECT No.	DRAWN BY:	DATE:
2568	MAH	7/06/06

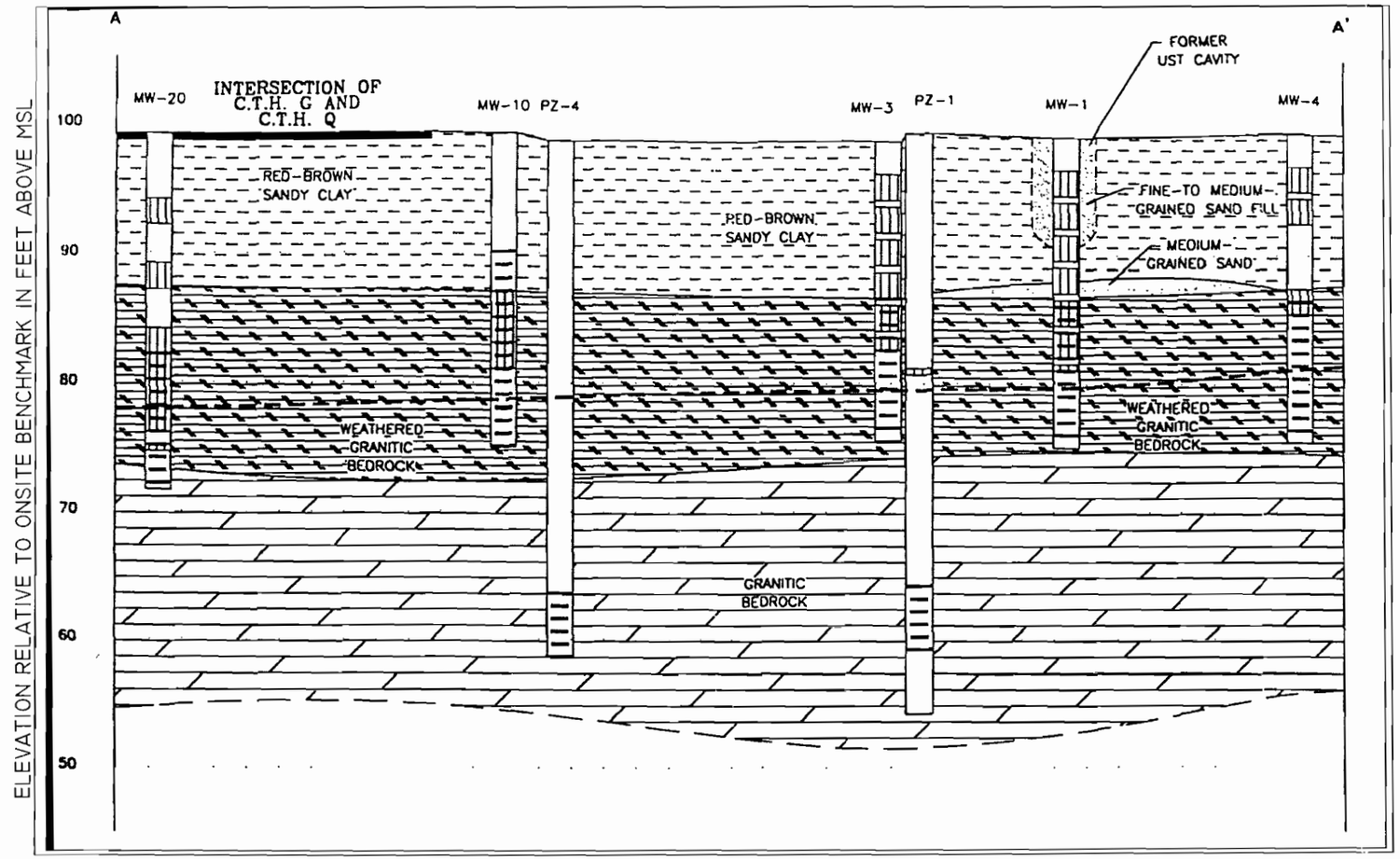

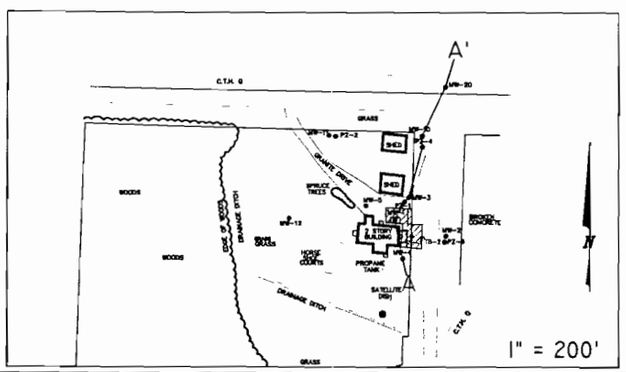

LEGEND

SAMPLE INTERVAL

SCREENED INTERVAL

----- GROUNDWATER TABLE (1/28/99)

SCALE
HORIZONTAL: 1" = 30'
VERTICAL: 1" = 10'

REI
CIVIL & ENVIRONMENTAL ENGINEERING, SURVEYING

WAYNES WORLD
COUNTRY CROSSROADS
WAUSAU, WISCONSIN

FIGURE 3A : PRE-REMEDIAL CROSS SECTION A-A'

PROJECT No.	DRAWN BY:	DATE:
2568	MAH	7/06/06

REI Engineering, INC.

DRAWING FILE: J:\DRAFTING\2568WW-CC\DWG\FIG3A.DWG LAYOUT: LAYOUT1 PLOTTED: JUL 07, 2006 - 2:40PM PLOTTED BY: MIKEH

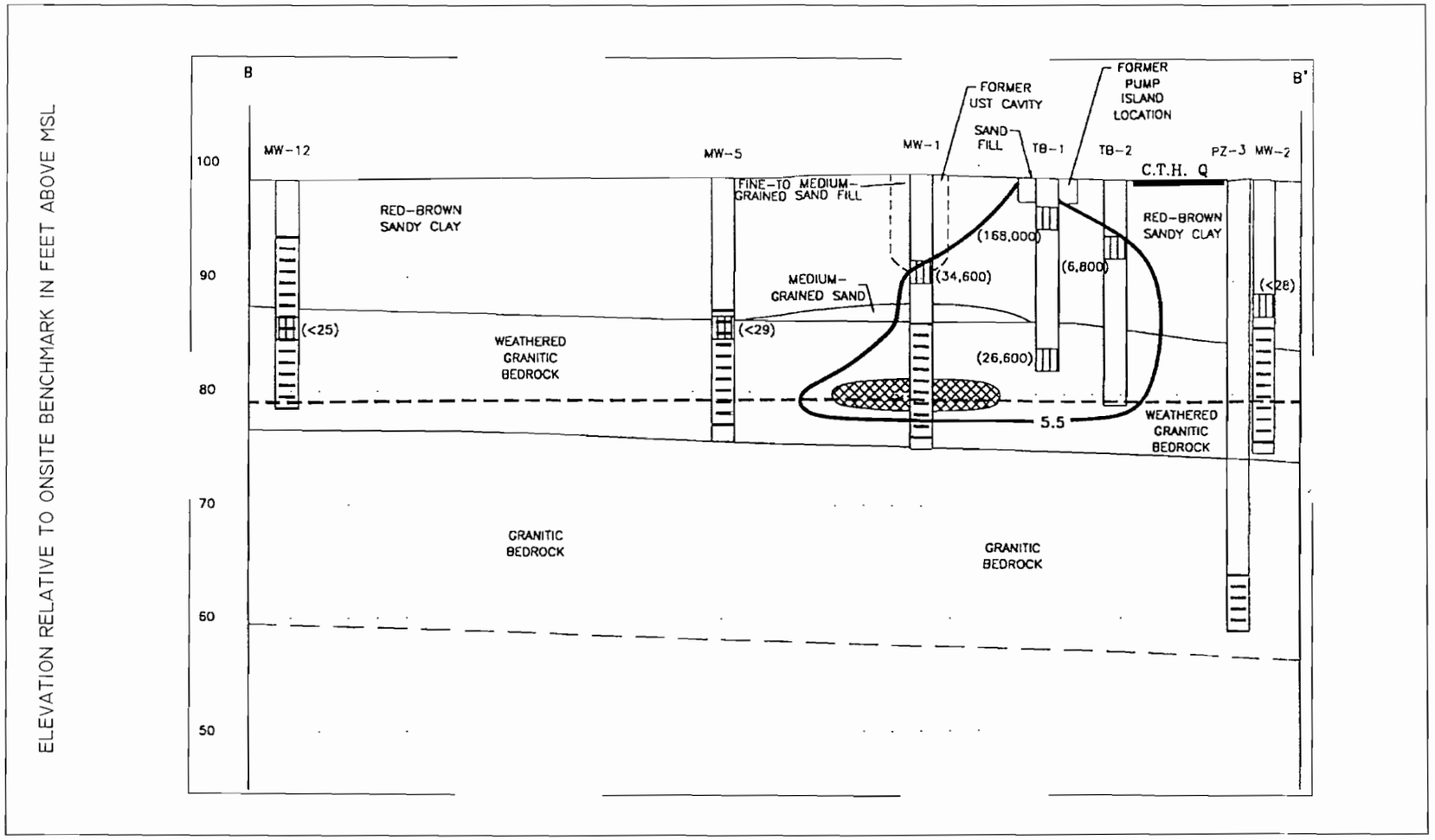

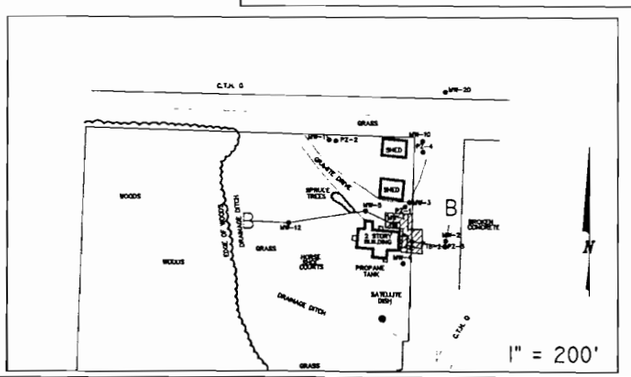

LEGEND

SAMPLE INTERVAL

SCREENED INTERVAL

----- GROUNDWATER TABLE (1/28/99)

( ) BENZENE CONCENTRATION IN PPB

5.5 BENZENE ISOCONCENTRATION CONTOUR

FREE PETROLEUM PRODUCT

LEGEND

THE NR720 GENERIC SOIL STANDARD FOR BENZENE IS 5.5 PPB. THE WDNR REPORTING LIMIT FOR METHANOL-PRESERVED SAMPLES IS 25 PPB.

SCALE
HORIZONTAL: 1" = 30'
VERTICAL: 1" = 10'

REI CIVIL & ENVIRONMENTAL ENGINEERING, SURVEYING

WAYNES WORLD
COUNTRY CROSSROADS
WAUSAU, WISCONSIN

FIGURE 3C : PRE-REMEDIAL CROSS SECTION B-B'

PROJECT No.	DRAWN BY:	DATE:
2568	MAH	7/06/06

REI Engineering, INC.

DRAWING FILE: J:\DRAFTING\2568WW-CC\DWG\FIG3C.DWG LAYOUT: LAYOUT1 PLOTTED: JUL 07, 2006 - 2:46PM PLOTTED BY: MIKEH

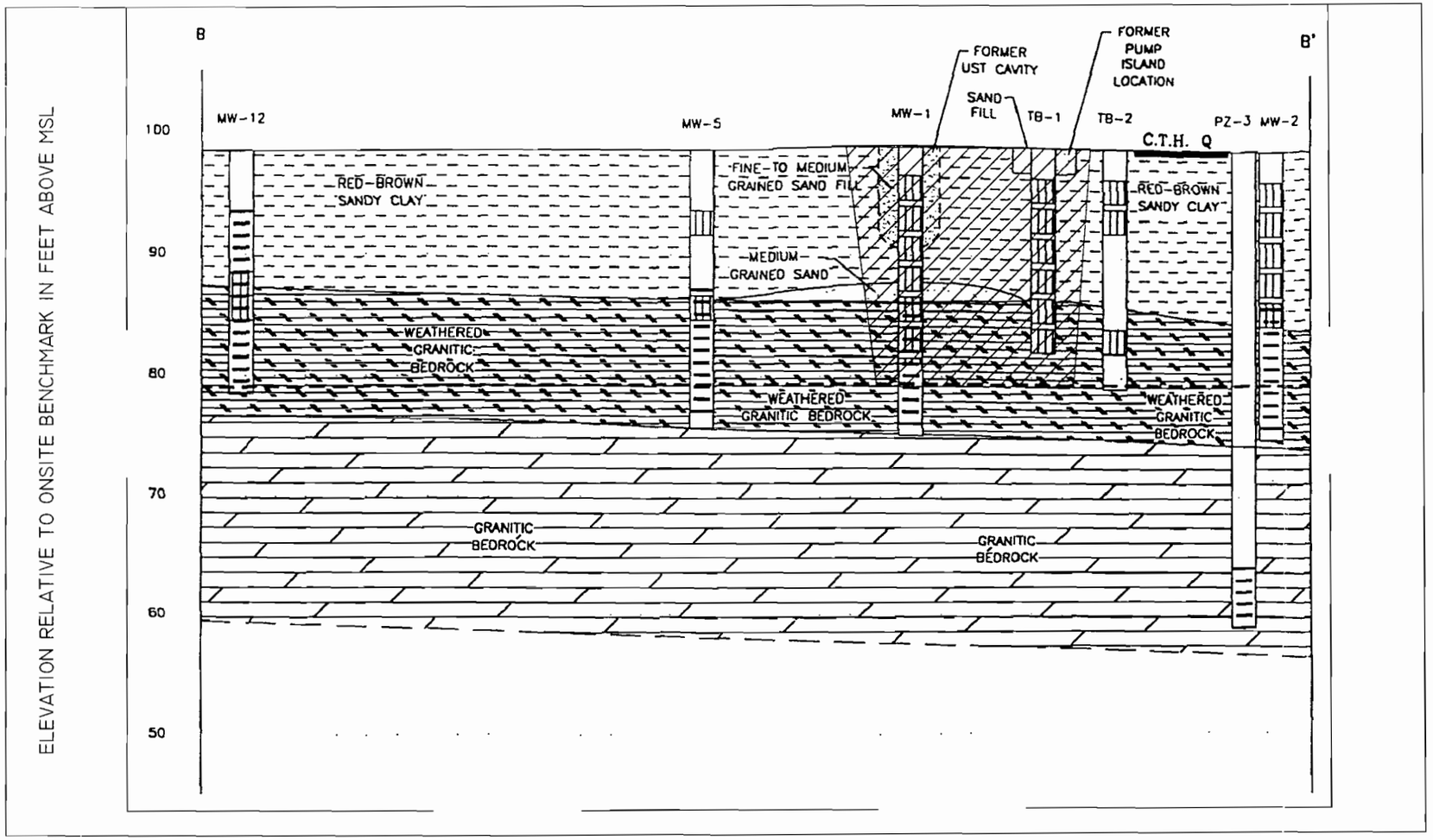

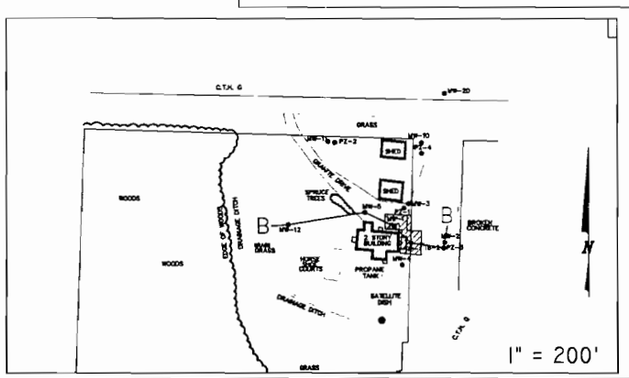

LEGEND

- SAMPLE INTERVAL
- SCREENED INTERVAL
- GROUNDWATER TABLE (1/28/99)
- AREA OF EXCAVATION

SCALE
HORIZONTAL: 1" = 30'
VERTICAL: 1" = 10'

REI Engineering, INC.

REI CIVIL & ENVIRONMENTAL ENGINEERING, SURVEYING

WAYNES WORLD
COUNTRY CROSSROADS
WAUSAU, WISCONSIN

FIGURE 3D : POST-REMEDIAL CROSS SECTION B-B'

PROJECT No.	DRAWN BY:	DATE:
2568	MAH	7/06/06

DRAWING FILE: J:\DRAFTING\2568WW-CC\DWG\FIG3D.DWG LAYOUT: Layout1 PLOTTED: JUL 07, 2006 - 3:06PM PLOTTED BY: MikeH

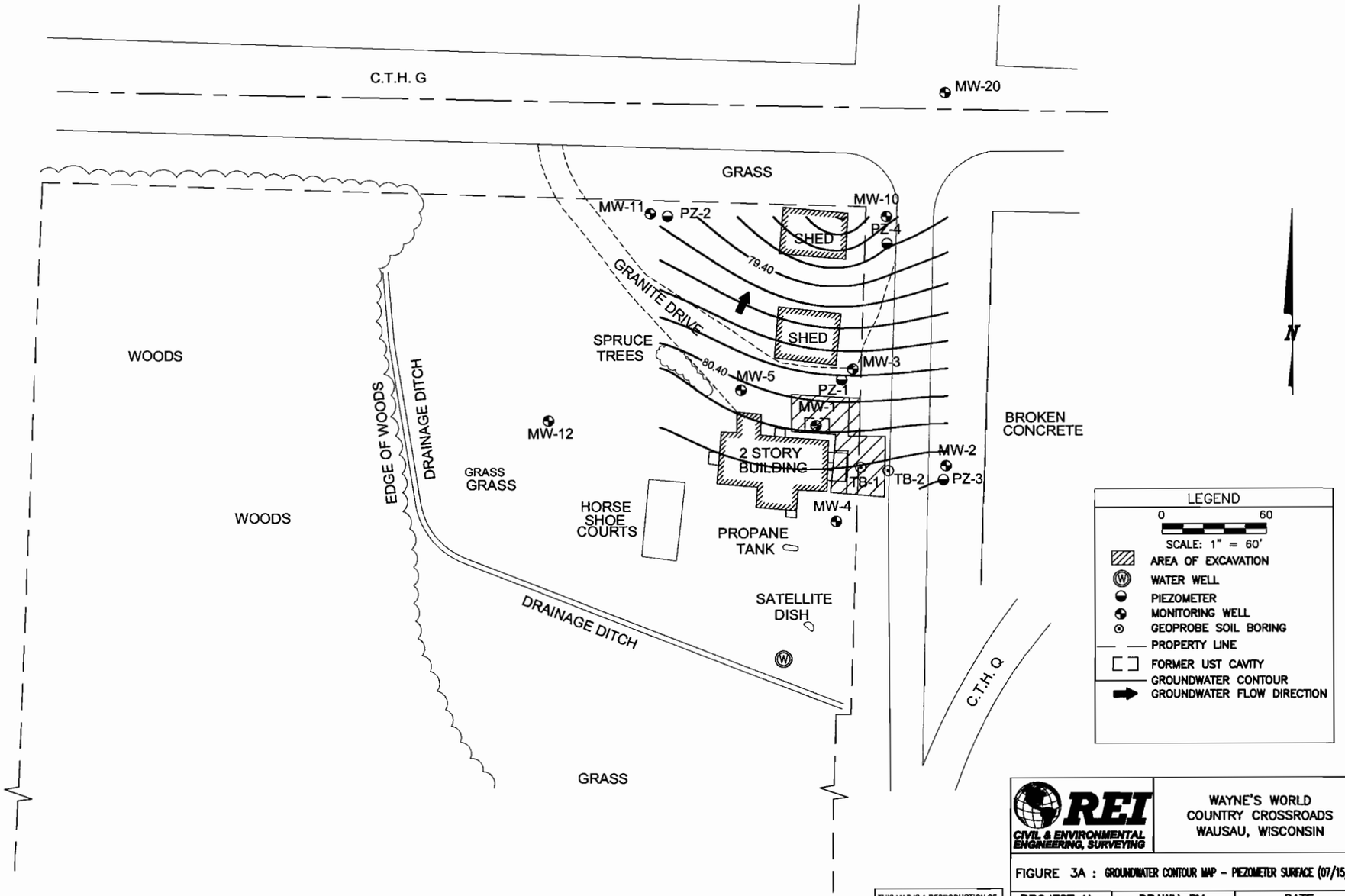

THIS MAP IS A REPRODUCTION OF ORIGINAL MAP CREATED BY ENVIROGEN INC.

REI
CIVIL & ENVIRONMENTAL ENGINEERING, SURVEYING

WAYNE'S WORLD
COUNTRY CROSSROADS
WAUSAU, WISCONSIN

FIGURE 3A : GROUNDWATER CONTOUR MAP - PIEZOMETER SURFACE (07/15/08)

PROJECT No.	DRAWN BY:	DATE:
2568	NAP	07/17/08

J:\DRAFTING\2568WW-CC\2568SITE.dwg

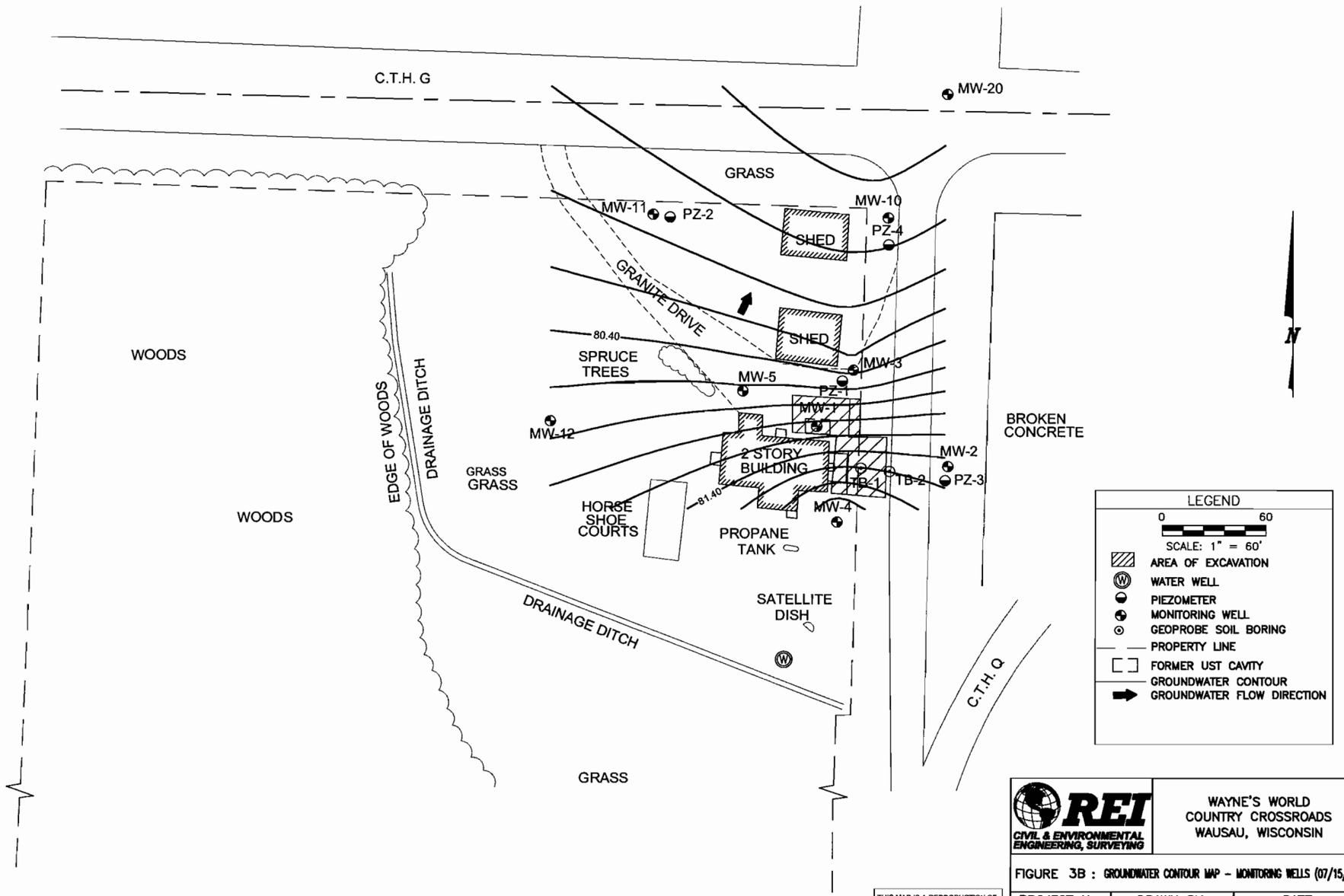

THIS MAP IS A REPRODUCTION OF ORIGINAL MAP CREATED BY ENVIROGEN INC.

REI
CIVIL & ENVIRONMENTAL ENGINEERING, SURVEYING

WAYNE'S WORLD
COUNTRY CROSSROADS
WAUSAU, WISCONSIN

FIGURE 3B : GROUNDWATER CONTOUR MAP - MONITORING WELLS (07/15/08)

PROJECT No.	DRAWN BY:	DATE:
2568	NAP	07/17/08

J:\DRAFTING\2568WW-CC\2568SITE.dwg

Table 3a
Confirmation Soil Analytical Results
Former Country Crossroads/Waynes World
Intersection County Highway G and County Highway Q
Marathon County, Wisconsin

Wayne's World/Country X-Roads		*Date-->*	8/28/2002	8/28/2002	8/28/2002	8/28/2002	8/28/2002	8/28/2002	8/28/2002	8/28/2002	8/28/2002	8/28/2002	8/28/2002
	RCL (ppm)	*Sample-->*	S1	S2	S3	S4	S5	S6	S7	S8	S9	S10	S11
		Depth-->	14'	14'	14'	18'	14'	14'	14'	18'	18'	14'	14'
PVOC													
Benzene	8.5000		<0.025	<0.025	<0.025	<0.025	<0.025	<0.025	<0.025	0.047	<0.025	<0.025	<0.025
Ethylbenzene	4.6000		<0.025	<0.025	<0.025	<0.025	<0.025	<0.025	<0.025	0.530	<0.025	<0.025	<0.025
Methyl-tert-butyl-ether	-		<0.025	<0.025	<0.025	<0.025	<0.025	<0.025	<0.025	0.140	<0.025	<0.025	<0.025
Toluene	38.0000		<0.025	<0.025	<0.025	<0.025	<0.025	<0.025	<0.025	0.310	<0.025	<0.025	<0.025
1,3,5-Trimethylbenzene	11.0000		<0.025	<0.025	<0.025	<0.025	<0.025	<0.025	<0.025	1.100	<0.025	<0.025	<0.025
1,2,4-Trimethylbenzene	83.0000		<0.025	<0.025	<0.025	<0.025	<0.025	<0.025	<0.025	3.000	0.045	<0.025	<0.025
Total Xylenes	42.0000		<0.025	<0.025	<0.025	<0.025	<0.025	<0.025	<0.025	2.130	<0.025	<0.025	<0.025
GRO	100.0000		<2.50	<2.80	<3.00	<3.00	<2.60	<3.00	<2.70	86	<3.00	<2.70	<3.10

Notes:

Units are in mg/kg (equivalent to ppm). **Bold** where RCL was exceeded.

RCL - NR 720 Suggested Generic Residual Contaminant Levels for PVOC & PAH compounds in soil.

Table 2a
Groundwater Monitoring Analytical Results
Wayne's World/Country Crossroads
Wausau, Wisconsin
REI Project #2568

Wayne's World/Country X-roads		Date-->	7/30/1997	10/27/1997	6/18/1998	1/28/1999	5/22/2001	9/18/2002	1/9/2003	3/13/2003	9/30/2003	7/15/2004	10/12/2004	7/29/2005	11/29/2006	3/21/2007	6/27/2007	10/31/2007
	ES	PAL	MW1															
VOC 8021(ug/L)																		
Benzene	5	0.5	31,000	29,000	FP	FP	FP	FP	FP	FP	FP	**25,000**	**18,000**	**20,000**	**23,100**	**19,200**	**19,300**	**20,500**
Ethylbenzene	700	140	3,500	3,600	FP	FP	FP	FP	FP	FP	FP	**4,200**	**7,300**	**3,900**	**4,150**	**3,840**	**4,070**	**4,230**
Toluene	1,000	200	43,000	44,000	FP	FP	FP	FP	FP	FP	FP	**52,000**	**54,000**	**42,000**	**59,700**	**48,200**	**52,800**	**54,100**
1,2,4-Trimethylbenzene	480	96	2,540	2,900	FP	FP	FP	FP	FP	FP	FP	**3,200**	**21,000**	**3,700**	**4,650**	**3,640**	**3,670**	**3,970**
1,3,5-Trimethylbenzene	480	96			FP	FP	FP	FP	FP	FP	FP	**870**	**5,500**	**1,000**	**1,370**	**1,300**	**1,320**	**1,390**
Total Xylenes	10,000	1,000	19,000	18,000	FP	FP	FP	FP	FP	FP	FP	**23,400**	**53,000**	**23,100**	**28,940**	**24,320**	**25,870**	**26,820**
Methyl t-Butyl Ether (MTBE)	60	12	280	<32	FP	FP	FP	FP	FP	FP	FP	<140	<90	<90	<150	<300	<300	<300
Naphthalene	40	8	520	NS	FP	FP	FP	FP	FP	FP	FP	NS	NS	NS	NS	NS	NS	NS
1,2 DCA	5	0.5	610	NS	FP	FP	FP	FP	FP	FP	FP	NS	NS	NS	NS	NS	NS	NS
n-Butylbenzene	-	-	52	NS	FP	FP	FP	FP	FP	FP	FP	NS	NS	NS	NS	NS	NS	NS
tert-Butylbenzene	-	-	34	NS	FP	FP	FP	FP	FP	FP	FP	NS	NS	NS	NS	NS	NS	NS
1,2 EDB	0.05	0.005	220	NS	FP	FP	FP	FP	FP	FP	FP	NS	NS	NS	NS	NS	NS	NS
Isopropylbenzene	-	-	100	NS	FP	FP	FP	FP	FP	FP	FP	NS	NS	NS	NS	NS	NS	NS
n-Propylbenzene	-	-	310	NS	FP	FP	FP	FP	FP	FP	FP	NS	NS	NS	NS	NS	NS	NS
Gasoline Range Organics (GRO)	-	-	130,000	NS	FP	FP	FP	FP	FP	FP	FP	NS	NS	NS	NS	NS	NS	NS
Metals and Inorganics (mg/L)																		
Dissolved Iron	0.3	0.15	NS	NS	FP	FP	FP	FP	FP	FP	FP	NS	NS	NS	NS	NS	NS	NS
Nitrate + Nitrite	10	2	NS	NS	FP	FP	FP	FP	FP	FP	FP	NS	NS	NS	NS	NS	NS	NS
Sulfate	250	125	NS	NS	FP	FP	FP	FP	FP	FP	FP	NS	NS	NS	NS	NS	NS	NS
Lead	15	2	8.6	NS	FP	FP	FP	FP	FP	FP	FP							
Field Measurements																		
Temperature (°F)	-	-	NS	NS	NS	NS	NS	NS	NS	NS	NS	NS	NS	NS	NS	NS	NS	NS
Conductivity (ms/cm)	-	-	NS	NS	NS	NS	NS	NS	NS	NS	NS	NS	NS	NS	NS	NS	NS	NS
Dissolved Oxygen (mg/L)	-	-	NS	NS	NS	NS	NS	NS	NS	NS	NS	NS	NS	NS	NS	NS	NS	NS
pH	-	-	NS	NS	NS	NS	NS	NS	NS	NS	NS	NS	NS	NS	NS	NS	NS	NS
Redox Potential (mV)	-	-	NS	NS	NS	NS	NS	NS	NS	NS	NS	NS	NS	NS	NS	NS	NS	NS

Notes:

Bold where ES or PAL was exceeded.
ES - Enforcement Standard Wisconsin Administrative Code, NR140.10, Table 1 Values
PAL - Preventative Action Limit Wisconsin Administrative Code, NR140.10, Table 1 Values
NS - Not Sampled

Table 2b
Groundwater Monitoring Analytical Results
Wayne's World/Country Crossroads
Wausau, Wisconsin
REI Project #2568

Wayne's World/Country X-roads		Date-->	7/30/1997	10/27/1997	6/18/1998	1/28/1999	5/22/2001	9/18/2002	3/13/2003	9/30/2003	4/13/2004	10/12/2004	6/27/2007
	ES	PAL	MW2										
VOC 8021(ug/L)													
Benzene	5	0.5	<0.97	0.30	<0.13	<0.13	**1.00**	<0.45	<0.45	<0.30	<0.14	<0.14	<0.31
Ethylbenzene	700	140	0.61	0.30	<0.22	<0.22	0.87	<0.82	<0.82	<0.60	<0.40	<0.40	<0.50
Toluene	1,000	200	1.00	0.34	<0.20	<0.20	11.00	<0.68	<0.68	<0.58	<0.36	<0.36	<0.30
Trimethylbenzenes	480	96	3.00	1.77	<0.51	<0.51	1.11	<1.86	<1.86	<0.66	<0.40	<0.40	<0.40
Total Xylenes	10,000	1,000	<1.2	1.80	<0.23	<0.23	5.00	<2.47	<2.47	<1.20	<1.10	<1.10	<0.62
Methyl t-Butyl Ether (MTBE)	60	12	<0.46	<0.16	<0.16	<0.16	<0.46	<0.43	<0.43	<0.58	<0.36	<0.36	<0.30
Naphthalene	40	8	<8.6	NS	NS	NS	<0.54	<0.89	<0.89	<0.58	<0.47	<0.47	NS
1,2 DCA	5	0.5	<0.61	NS	NS	NS	NS	NS	NS	NS	NS	NS	NS
n-Butylbenzene	-	-	<0.50	NS	NS	NS	NS	NS	NS	NS	NS	NS	NS
tert-Butylbenzene	-	-	<0.94	NS	NS	NS	NS	NS	NS	NS	NS	NS	NS
1,2 EDB	0.05	0.005	<0.66	NS	NS	NS	NS	NS	NS	NS	NS	NS	NS
Isopropylbenzene	-	-	<0.38	NS	NS	NS	NS	NS	NS	NS	NS	NS	NS
n-Propylbenzene	-	-	<0.44	NS	NS	NS	NS	NS	NS	NS	NS	NS	NS
Gasoline Range Organics (GRO)	-	-	<50	NS	NS	NS	NS	NS	NS	NS	NS	NS	NS
Lead	15.00	1.500	<0.89	NS	NS	NS	NS	NS	NS	NS	NS	NS	NS
Metals and Inorganics (mg/L)													
Dissolved Iron	0.3	0.15	NS	NS	NS	NS	NS	NS	NS	NS	NS	NS	NS
Nitrate + Nitrite	10	2	NS	NS	NS	NS	NS	NS	NS	NS	NS	NS	NS
Sulfate	250	125	NS	NS	NS	NS	NS	NS	NS	NS	NS	NS	NS
Field Measurements													
Temperature (°F)	-	-	NS	NS	NS	NS	NS	54.21	52.45	55.43	52.87	53.23	NS
Conductivity (ms/cm)	-	-	NS	NS	NS	NS	NS	577	622	701	656	647	NS
Dissolved Oxygen (mg/L)	-	-	NS	NS	NS	NS	NS	1.42	1.22	1.33	1.01	1.34	NS
pH	-	-	NS	NS	NS	NS	NS	6.88	7.14	7.23	7.11	7.15	NS
Redox Potential (mV)	-	-	NS	NS	NS	NS	NS	135.0	111.0	98.0	104.6	118.7	NS

Notes:

Bold where ES or PAL was exceeded.
ES - Enforcement Standard Wisconsin Administrative Code, NR140.10, Table 1 Values
PAL - Preventative Action Limit Wisconsin Administrative Code, NR140.10, Table 1 Values
NS - Not Sampled

Table 2c
Groundwater Monitoring Analytical Results
Wayne's World/Country Crossroads
Wausau, Wisconsin
REI Project #2568

Wayne's World/Country X-roads		Date-->	7/30/1997	10/27/1997	6/18/1998	1/28/1999	5/22/2001	9/18/2002	1/9/2003	3/13/2003	6/11/2003	9/30/2003	4/13/2004	7/15/2004	11/1/2004	7/29/2005	11/29/2006	3/21/2007	6/27/2007	10/31/2007
	ES	PAL	MW3																	
VOC 8021(ug/L)																				
Benzene	5	0.5	**7,800**	**12,000**	**11,000**	**1,300**	**3,200**	**3,200**	**430**	**170**	**1,200**	**500**	**230**	**11**	0.29	**1,100**	**1,150**	**2,480**	**2,450**	**1,630**
Ethylbenzene	700	140	110	120	180	2	92	43	7.50	<0.82	<6.0	26	11	<0.40	<0.40	44	<10	13.5	<50.0	<25.0
Toluene	1,000	200	50	91	96	5	35	20	4	2	23	8	4.6	0.42	<0.36	22	11.9	22.1	<30.0	21.1
Trimethylbenzenes	480	96	153	160.00	100.00	6.30	<17	<46	<0.94	<0.94	5.80	5.40	0.42	<0.40	<0.40	10.30	<8.0	<8.0	<40.0	<20.0
Total Xylenes	10,000	1,000	71	104.00	24.90	3.43	<35	<61	1.30	0.83	41.40	31	1.1	0.55	<0.74	46	<12.4	<12.4	<62.0	<31.0
Methyl t-Butyl Ether (MTBE)	60	12	**58**	<8.0	<110	**10**	**61**	<11	**15**	**15**	**42**	**22**	**42**	3.40	1.10	**12**	<6.0	<6.0	<30.0	<15.0
Naphthalene	40	8	250	NS	NS	NS	<35	<22	2.70	1.20	**22**	**12**	1.3	NA	<0.47	**24**	NS	NS	NS	NS
1,2 DCA	5	0.5	250	NS	NS	NS	NS	NS	NS	NS	NS	NS	NS	NS	NS	NS	NS	NS	NS	NS
n-Butylbenzene	-	-	10	NS	NS	NS	NS	NS	NS	NS	NS	NS	NS	NS	NS	NS	NS	NS	NS	NS
tert-Butylbenzene	-	-	8	NS	NS	NS	NS	NS	NS	NS	NS	NS	NS	NS	NS	NS	NS	NS	NS	NS
1,2 EDB	0.05	0.005	<3.3	NS	NS	NS	NS	NS	NS	NS	NS	NS	NS	NS	NS	NS	NS	NS	NS	NS
Isopropylbenzene	-	-	42	NS	NS	NS	NS	NS	NS	NS	NS	NS	NS	NS	NS	NS	NS	NS	NS	NS
n-Propylbenzene	-	-	57	NS	NS	NS	NS	NS	NS	NS	NS	NS	NS	NS	NS	NS	NS	NS	NS	NS
Gasoline Range Organics (GRO)	-	-	16,000	NS	NS	NS	NS	NS	NS	NS	NS	NS	NS	NS	NS	NS	NS	NS	NS	NS
Lead	15.00	1.500	<0.95	NS	NS	NS	NS	NS	NS	NS	NS	NS	NS	NS	NS	NS	NS	NS	NS	NS
Metals and Inorganics (mg/L)																				
Dissolved Iron	0.3	0.15	NS	NS	NS	NS	NS	NS	NS	NS	NS	NS	NS	NS	NS	NS	NS	NS	NS	NS
Nitrate + Nitrite	10	2	NS	NS	NS	NS	NS	NS	NS	NS	NS	NS	NS	NS	NS	NS	NS	NS	NS	NS
Sulfate	250	125	NS	NS	NS	NS	NS	NS	NS	NS	NS	NS	NS	NS	NS	NS	NS	NS	NS	NS
Field Measurements																				
Temperature (°F)	-	-	NS	NS	NS	NS	NS	55.92	52.65	53.54	55.23	54.32	53.56	53.45	52.34	NS	NS	NS	NS	NS
Conductivity (ms/cm)	-	-	NS	NS	NS	NS	NS	1224	989	878	1111	1201	879	568	433	NS	NS	NS	NS	NS
Dissolved Oxygen (mg/L)	-	-	NS	NS	NS	NS	NS	0.17	0.34	0.42	0.22	0.33	0.56	0.75	0.78	NS	NS	NS	NS	NS
pH	-	-	NS	NS	NS	NS	NS	6.71	7.14	7.34	6.89	6.67	7.11	7.23	7.21	NS	NS	NS	NS	NS
Redox Potential (mV)	-	-	NS	NS	NS	NS	NS	-91.0	-67.3	-101.4	-89.3	-118.4	-56.8	-67.5	-89.4	NS	NS	NS	NS	NS

Notes:

Bold where ES or PAL was exceeded.
ES - Enforcement Standard Wisconsin Administrative Code, NR140.10, Table 1 Values
PAL - Preventative Action Limit Wisconsin Administrative Code, NR140.10, Table 1 Values
NS - Not Sampled

Table 2d
Groundwater Monitoring Analytical Results
Wayne's World/Country Crossroads
Wausau, Wisconsin
REI Project #2568

Wayne's World/Country X-roads		Date-->	7/30/1997	10/27/1997	6/18/1998	1/28/1999	5/22/2001	9/18/2002	9/30/2003	4/13/2004	10/12/2004	6/27/2007
	ES	PAL	MW4									
VOC 8021(ug/L)												
Benzene	5	0.5	<0.47	<0.13	<0.13	0.23	<0.21	<0.45	<0.30	<0.14	<0.14	<0.31
Ethylbenzene	700	140	<0.25	<0.22	<0.22	<0.22	<0.22	<0.82	<0.60	<0.40	<0.40	<0.50
Toluene	1,000	200	<0.29	<0.20	<0.20	<0.20	<0.41	<0.68	<0.58	<0.36	<0.36	<0.30
Trimethylbenzenes	480	96	<0.81	<0.23	<0.23	<0.23	<0.46	<1.86	<0.66	<0.40	<0.40	<0.40
Total Xylenes	10,000	1,000	<1.2	<0.51	<0.51	<0.51	<0.69	<2.47	<1.20	<1.10	<1.10	<0.62
Methyl t-Butyl Ether (MTBE)	60	12	<0.86	<0.16	<0.16	<0.16	<0.46	<0.43	<0.58	<0.36	<0.36	<0.30
Naphthalene	40	8	<0.54	NS	NS	NS	<0.69	<0.89	<0.58	<0.47	<0.47	NS
1,2 DCA	5	0.5	<0.61	NS	NS	NS	NS	NS	NS	NS	NS	NS
n-Butylbenzene	-	-	<0.50	NS	NS	NS	NS	NS	NS	NS	NS	NS
tert-Butylbenzene	-	-	<0.44	NS	NS	NS	NS	NS	NS	NS	NS	NS
1,2 EDB	0.05	0.005	<0.66	NS	NS	NS	NS	NS	NS	NS	NS	NS
Isopropylbenzene	-	-	<0.38	NS	NS	NS	NS	NS	NS	NS	NS	NS
n-Propylbenzene	-	-	<0.42	NS	NS	NS	NS	NS	NS	NS	NS	NS
Gasoline Range Organics (GRO)	-	-	<50	NS	NS	NS	NS	NS	NS	NS	NS	NS
Lead	15.00	1.500	<0.89	NS	NS	NS	NS	NS	NS	NS	NS	NS
Metals and Inorganics (mg/L)												
Dissolved Iron	0.3	0.15	NS	NS	NS	NS	NS	NS	NS	NS	NS	NS
Nitrate + Nitrite	10	2	NS	NS	NS	NS	NS	NS	NS	NS	NS	NS
Sulfate	250	125	NS	NS	NS	NS	NS	NS	NS	NS	NS	NS
Field Measurements												
Temperature (°F)	-	-	NS	NS	NS	NS	NS	54.61	53.45	52.33	52.11	NS
Conductivity (ms/cm)	-	-	NS	NS	NS	NS	NS	641	546	498	511	NS
Dissolved Oxygen (mg/L)	-	-	NS	NS	NS	NS	NS	1.22	1.01	1.17	1.12	NS
pH	-	-	NS	NS	NS	NS	NS	6.94	6.98	7.14	7.16	NS
Redox Potential (mV)	-	-	NS	NS	NS	NS	NS	98.0	110.0	78.0	89.1	NS

Notes:

Bold where ES or PAL was exceeded.
ES - Enforcement Standard Wisconsin Administrative Code, NR140.10, Table 1 Values
PAL - Preventative Action Limit Wisconsin Administrative Code, NR140.10, Table 1 Values
NS - Not Sampled

Table 2e
Groundwater Monitoring Analytical Results
Wayne's World/Country Crossroads
Wausau, Wisconsin
REI Project #2568

Wayne's World/Country X-roads		Date-->	7/30/1997	10/27/1997	6/18/1998	1/28/1999	5/22/2001	9/18/2002	1/9/2003	3/13/2003	6/11/2003	9/30/2003	4/13/2004	7/15/2004	10/12/2004	7/29/2005	11/29/2006	3/21/2007	6/27/2007
	ES	PAL	MW5																
VOC 8021(ug/L)																			
Benzene	5	0.5	**3,500**	**2,800**	**650**	**1,800**	**260**	**250**	**710**	**1,600**	**700**	NS	NS	**1.2**	<0.14	**1.9**	**2.95**	<0.31	**2.94**
Ethylbenzene	700	140	3.60	31.00	<0.22	0.49	<0.22	<0.82	<4.10	<16	<6.0	NS	NS	<2.0	<0.40	<0.40	<0.50	<0.50	<0.50
Toluene	1,000	200	17.00	34.00	<0.2	3.80	0.76	1.30	<3.40	<14	<5.8	NS	NS	<1.8	<0.36	<0.36	<0.30	<0.30	<0.30
Trimethylbenzenes	480	96	38.00	87.00	<22	13.00	<0.60	<1.86	<4.70	<19	<6.2	NS	NS	<2.0	<0.40	<0.40	<0.40	<0.40	<0.40
Total Xylenes	10,000	1,000	17.10	43.00	<0.62	0.84	1.30	2.90	<8.50	<34	<12	NS	NS	<3.70	<0.74	<0.74	<0.62	<0.62	<0.62
Methyl t-Butyl Ether (MTBE)	60	12	13.00	<3.2	<1.6	13.00	4.80	1.90	<2.10	<8.60	6.40	NS	NS	**12**	<0.36	3	<0.30	<0.30	<0.30
Naphthalene	40	8	41.00	NS	NS	NS	4.00	7.60	*21*	55	*15*	NS	NS	NS	NS	<0.47	NS	NS	NS
1,2 DCA	5	0.5	<0.61	NS	NS	NS	NS	NS	NS	NS	NS	NS	NS	NS	NS	NS	NS	NS	NS
n-Butylbenzene	-	-	4.50	NS	NS	NS	NS	NS	NS	NS	NS	NS	NS	NS	NS	NS	NS	NS	NS
tert-Butylbenzene	-	-	0.68	NS	NS	NS	NS	NS	NS	NS	NS	NS	NS	NS	NS	NS	NS	NS	NS
1,2 EDB	0.05	0.005	1.10	NS	NS	NS	NS	NS	NS	NS	NS	NS	NS	NS	NS	NS	NS	NS	NS
Isopropylbenzene	-	-	28.00	NS	NS	NS	NS	NS	NS	NS	NS	NS	NS	NS	NS	NS	NS	NS	NS
n-Propylbenzene	-	-	11.00	NS	NS	NS	NS	NS	NS	NS	NS	NS	NS	NS	NS	NS	NS	NS	NS
Gasoline Range Organics (GRO)	-	-	4,400.00	NS	NS	NS	NS	NS	NS	NS	NS	NS	NS	NS	NS	NS	NS	NS	NS
Lead	15.00	1.500	0.90	NS	NS	NS	NS	NS	NS	NS	NS	NS	NS	NS	NS	NS	NS	NS	NS
Metals and Inorganics (mg/L)																			
Dissolved Iron	0.3	0.15	NS	NS	NS	NS	NS	NS	NS	NS	NS	NS	NS	NS	NS	NS	NS	NS	NS
Nitrate + Nitrite	10	2	NS	NS	NS	NS	NS	NS	NS	NS	NS	NS	NS	NS	NS	NS	NS	NS	NS
Sulfate	250	125	NS	NS	NS	NS	NS	NS	NS	NS	NS	NS	NS	NS	NS	NS	NS	NS	NS
Field Measurements																			
Temperature (°F)	-	-	NS	NS	NS	NS	NS	54.97	53.56	54.34	54.87	NS	NS	52.43	52.11	NS	NS	NS	NS
Conductivity (ms/cm)	-	-	NS	NS	NS	NS	NS	715	678	990	893	NS	NS	693	734	NS	NS	NS	NS
Dissolved Oxygen (mg/L)	-	-	NS	NS	NS	NS	NS	1.26	1.04	0.76	0.98	NS	NS	1.12	1.22	NS	NS	NS	NS
pH	-	-	NS	NS	NS	NS	NS	6.87	7.18	7.26	6.97	NS	NS	7.33	7.15	NS	NS	NS	NS
Redox Potential (mV)	-	-	NS	NS	NS	NS	NS	-12.0	-29.9	-110.2	-45.2	NS	NS	19.2	33.20	NS	NS	NS	NS

Notes:

Bold where ES or PAL was exceeded.
ES - Enforcement Standard Wisconsin Administrative Code, NR140.10, Table 1 Values
PAL - Preventative Action Limit Wisconsin Administrative Code, NR140.10, Table I Values
NS - Not Sampled
NS - Not Sampled (Not enough water to sample-September 30, 2003, January ,2004, April 13, 2004)

Table 2f
Groundwater Monitoring Analytical Results
Wayne's World/Country Crossroads
Wausau, Wisconsin
REI Project #2568

Wayne's World/Country X-roads		Date-->	7/30/1997	10/27/1997	6/18/1998	1/28/1999	5/22/2001	9/18/2002	1/9/2003	3/13/2003	6/11/2003	9/30/2003	4/13/2004	7/15/2004	10/12/2004	7/29/2005	11/29/2006	3/21/2007	6/27/2007	10/31/2007
	ES	PAL	MW10																	
VOC 8021(ug/L)																				
Benzene	5	0.5	NS	<0.31	130	<0.13	<0.21	<0.45	<0.45	<0.45	**280**	**470**	<0.14	**1.3**	<0.14	<0.14	<0.31	<0.31	**0.991**	<0.31
Ethylbenzene	700	140	NS	<0.38	<0.22	<0.22	<0.22	<0.82	<0.82	<0.82	6.6	<0.60	<0.40	<0.40	<0.40	<0.40	<0.50	<0.50	<0.50	<0.50
Toluene	1,000	200	NS	<0.39	0.65	<0.20	<0.41	<0.68	<0.68	<0.68	44	1.3	<0.36	<0.36	<0.36	<0.36	<0.30	<0.30	<0.30	<0.30
Trimethylbenzenes	480	96	NS	<1.10	0.43	<0.23	<0.60	<1.86	<1.86	<1.86	<0.66	<0.66	<0.40	<0.40	<0.40	<0.40	<0.40	<0.40	<0.40	<0.40
Total Xylenes	10,000	1,000	NS	<0.52	5	<0.51	<0.69	<2.47	<2.47	<2.47	3.3	7.8	<1.10	<0.74	<0.74	<0.74	<0.62	<0.62	<0.62	<0.62
Methyl t-Butyl Ether (MTBE)	60	12	NS	<0.14	<16	<0.16	2.50	<0.43	<0.43	<0.43	**18**	**33**	**13**	**18**	**31**	7.40	<0.30	<0.30	2.15	<0.30
Naphthalene	40	8	NS	<0.35	NS	NS	<0.69	<0.89	<0.89	<0.89	3.3	**15**	<0.47	NS	<0.47	<0.47	NS	NS	NS	NS
1,2 DCA	5	0.5	NS	<0.20	NS	NS	NS	NS	NS	NS	NS	NS	NS	NS	NS	NS	NS	NS	NS	NS
n-Butylbenzene	-	-	NS	<0.44	NS	NS	NS	NS	NS	NS	NS	NS	NS	NS	NS	NS	NS	NS	NS	NS
tert-Butylbenzene	-	-	NS	<0.38	NS	NS	NS	NS	NS	NS	NS	NS	NS	NS	NS	NS	NS	NS	NS	NS
1,2 EDB	0.05	0.005	NS	<0.16	NS	NS	NS	NS	NS	NS	NS	NS	NS	NS	NS	NS	NS	NS	NS	NS
Isopropylbenzene	-	-	NS	<0.36	NS	NS	NS	NS	NS	NS	NS	NS	NS	NS	NS	NS	NS	NS	NS	NS
n-Propylbenzene	-	-	NS	<0.35	NS	NS	NS	NS	NS	NS	NS	NS	NS	NS	NS	NS	NS	NS	NS	NS
Gasoline Range Organics (GRO	-	-	NS	NS	NS	NS	NS	NS	NS	NS	NS	NS	NS	NS	NS	NS	NS	NS	NS	NS
Lead	15.00	1.500	NS	<0.89	NS	NS	NS	NS	NS	NS	NS	NS	NS	NS	NS	NS	NS	NS	NS	NS
Metals and Inorganics (mg/L)																				
Dissolved Iron	0.3	0.15	NS	NS	NS	NS	NS	NS	NS	NS	NS	NS	NS	NS	NS	NS	NS	NS	NS	NS
Nitrate + Nitrite	10	2	NS	NS	NS	NS	NS	NS	NS	NS	NS	NS	NS	NS	NS	NS	NS	NS	NS	NS
Sulfate	250	125	NS	NS	NS	NS	NS	NS	NS	NS	NS	NS	NS	NS	NS	NS	NS	NS	NS	NS
Field Measurements																				
Temperature (°F)	-	-	NS	NS	NS	NS	NS	54.17	51.22	52.76	53.23	53.77	53.12	52.44	52.35	NS	NS	NS	NS	NS
Conductivity (ms/cm)	-	-	NS	NS	NS	NS	NS	520	456	477	599	651	435	501	444	NS	NS	NS	NS	NS
Dissolved Oxygen (mg/L)	-	-	NS	NS	NS	NS	NS	1.26	1.22	1.30	1.04	1.06	1.11	1.15	1.13	NS	NS	NS	NS	NS
pH	-	-	NS	NS	NS	NS	NS	6.80	7.17	7.28	7.02	6.88	7.18	7.19	7.18	NS	NS	NS	NS	NS
Redox Potential (mV)	-	-	NS	NS	NS	NS	NS	56.0	78.9	72.1	44.3	22.2	46.5	51.2	65.4	NS	NS	NS	NS	NS

Notes:

Bold where ES or PAL was exceeded.

ES - Enforcement Standard Wisconsin Administrative Code, NR140.10, Table 1 Values

PAL - Preventative Action Limit Wisconsin Administrative Code, NR140.10, Table 1 Values

NS - Not Sampled

Table 2g
Groundwater Monitoring Analytical Results
Wayne's World/Country Crossroads
Wausau, Wisconsin
REI Project #2568

Wayne's World/Country X-roads		Date-->	10/27/1997	6/18/1998	1/28/1999	5/22/2001	9/18/2002
	ES	PAL	MW11				
VOC 8021(ug/L)							
Benzene	5	0.5	<0.31	<0.13	NS	NS	NS
Ethylbenzene	700	140	<0.328	<0.22	NS	NS	NS
Toluene	1,000	200	<0.39	<0.20	NS	NS	NS
Trimethylbenzenes	480	96	<1.1	<0.23	NS	NS	NS
Total Xylenes	10,000	1,000	<0.65	<0.51	NS	NS	NS
Methyl t-Butyl Ether (MTBE)	60	12	<0.14	<0.16	NS	NS	NS
Naphthalene	40	8	<0.35	NS	NS	NS	NS
1,2 DCA	5	0.5	<0.20	NS	NS	NS	NS
n-Butylbenzene	-	-	<0.44	NS	NS	NS	NS
tert-Butylbenzene	-	-	<0.38	NS	NS	NS	NS
1,2 EDB	0.05	0.005	<0.16	NS	NS	NS	NS
Isopropylbenzene	-	-	<0.36	NS	NS	NS	NS
n-Propylbenzene	-	-	<0.46	NS	NS	NS	NS
Gasoline Range Organics (GRO)	-	-	NS	NS	NS	NS	NS
Lead	15.00	1.500	1.50	NS	NS	NS	NS
Metals and Inorganics (mg/L)							
Dissolved Iron	0.3	0.15	NS	NS	NS	NS	NS
Nitrate + Nitrite	10	2	NS	NS	NS	NS	NS
Sulfate	250	125	NS	NS	NS	NS	NS
Field Measurements							
Temperature (°F)	-	-	NS	NS	NS	NS	NS
Conductivity (ms/cm)	-	-	NS	NS	NS	NS	NS
Dissolved Oxygen (mg/L)	-	-	NS	NS	NS	NS	NS
pH	-	-	NS	NS	NS	NS	NS
Redox Potential (mV)	-	-	NS	NS	NS	NS	NS

Notes:

Bold where ES or PAL was exceeded.
ES - Enforcement Standard Wisconsin Administrative Code, NR140.10, Table 1 Values
PAL - Preventative Action Limit Wisconsin Administrative Code, NR140.10, Table 1 Values
NS - Not Sampled
Not Sampled due to lack of water in well casing.

Table 2h
Groundwater Monitoring Analytical Results
Wayne's World/Country Crossroads
Wausau, Wisconsin
REI Project #2568

Wayne's World/Country X-roads		Date-->	10/27/1997	6/18/1998	1/28/1999	5/22/2001	9/18/2002	9/30/2003	6/27/2007
	ES	PAL	MW12						
VOC 8021(ug/L)									
Benzene	5	0.5	<0.31	<0.13	<0.13	<0.21	<0.45	NS	<0.31
Ethylbenzene	700	140	<0.38	<0.22	<0.22	<0.22	<0.82	NS	<0.50
Toluene	1,000	200	0.55	<0.20	<0.20	<0.41	<0.68	NS	<0.30
Trimethylbenzenes	480	96	0.75	<0.23	<0.23	<0.60	<1.86	NS	<0.40
Total Xylenes	10,000	1,000	1.10	<0.51	<0.51	<0.69	<2.47	NS	<0.62
Methyl t-Butyl Ether (MTBE)	60	12	<0.14	<0.16	<0.16	2.50	<0.43	NS	<0.30
Naphthalene	40	8	0.90	NS	NS	<0.69	<0.89	NS	NS
1,2 DCA	5	0.5	<0.20	NS	NS	NS	NS	NS	NS
n-Butylbenzene	-	-	<0.44	NS	NS	NS	NS	NS	NS
tert-Butylbenzene	-	-	<0.38	NS	NS	NS	NS	NS	NS
1,2 EDB	0.05	0.005	<0.16	NS	NS	NS	NS	NS	NS
Isopropylbenzene	-	-	<0.36	NS	NS	NS	NS	NS	NS
n-Propylbenzene	-	-	<0.46	NS	NS	NS	NS	NS	NS
Gasoline Range Organics (GRO)	-	-	NS	<50	<50	NS	NS	NS	NS
Lead	15.00	1.500	<0.89	NS	NS	NS	NS	NS	NS
Metals and Inorganics (mg/L)									
Dissolved Iron	0.3	0.15	NS	NS	NS	NS	NS	NS	NS
Nitrate + Nitrite	10	2	NS	NS	NS	NS	NS	NS	NS
Sulfate	250	125	NS	NS	NS	NS	NS	NS	NS
Field Measurements									
Temperature (°F)	-	-	NS	NS	NS	NS	54.74	NS	NS
Conductivity (ms/cm)	-	-	NS	NS	NS	NS	134	NS	NS
Dissolved Oxygen (mg/L)	-	-	NS	NS	NS	NS	1.04	NS	NS
pH	-	-	NS	NS	NS	NS	6.74	NS	NS
Redox Potential (mV)	-	-	NS	NS	NS	NS	111.0	NS	NS

Notes:

Bold where ES or PAL was exceeded.
ES - Enforcement Standard Wisconsin Administrative Code, NR140.10, Table 1 Values
PAL - Preventative Action Limit Wisconsin Administrative Code, NR140.10, Table 1 Values
NS - Not Sampled/Dry

Table 2i
Groundwater Monitoring Analytical Results
Wayne's World/Country Crossroads
Wausau, Wisconsin
REI Project #2568

Wayne's World/Country X-roads		Date-->	1/28/1999	5/22/2001	9/18/2002	3/13/2003	4/13/2004	10/12/2004	6/27/2007
	ES	PAL	MW20						
VOC 8021(ug/L)									
Benzene	5	0.5	<0.10	**16**	<0.45	<0.45	<0.14	<0.14	<0.31
Ethylbenzene	700	140	<0.25	<0.22	<0.82	<0.82	<0.40	<0.40	<0.50
Toluene	1,000	200	<0.10	<0.41	<0.68	<0.68	<0.36	<0.36	<0.30
Trimethylbenzenes	480	96	<0.25	<0.60	<1.86	<1.86	<0.40	<0.40	<0.40
Total Xylenes	10,000	1,000	<0.20	<0.70	<2.47	<2.47	<1.10	<1.10	<0.62
Methyl t-Butyl Ether (MTBE)	60	12	<0.25	**13**	<0.43	<0.43	7.90	**15**	3.02
Naphthalene	40	8	<0.10	<0.69	<0.89	<0.89	<0.47	<0.47	NS
1,2 DCA	5	0.5	<0.25	NS	NS	NS	NS	NS	NS
n-Butylbenzene	-	-	<0.25	NS	NS	NS	NS	NS	NS
tert-Butylbenzene	-	-	<0.25	NS	NS	NS	NS	NS	NS
1,2 EDB	0.05	0.005	<0.25	NS	NS	NS	NS	NS	NS
Isopropylbenzene	-	-	<0.25	NS	NS	NS	NS	NS	NS
n-Propylbenzene	-	-	<0.25	NS	NS	NS	NS	NS	NS
Gasoline Range Organics (GRO)	-	-	<50	NS	NS	NS	NS	NS	NS
Lead	15.00	1.500	NS	NS	NS	NS	NS	NS	NS
Metals and Inorganics (mg/L)									
Dissolved Iron	0.3	0.15	NS	NS	NS	NS	NS	NS	NS
Nitrate + Nitrite	10	2	NS	NS	NS	NS	NS	NS	NS
Sulfate	250	125	NS	NS	NS	NS	NS	NS	NS
Field Measurements									
Temperature (°F)	-	-	NS	NS	54.74	52.54	52.66	52.87	NS
Conductivity (ms/cm)	-	-	NS	NS	764	978	873	901	NS
Dissolved Oxygen (mg/L)	-	-	NS	NS	1.09	1.23	1.11	1.01	NS
pH	-	-	NS	NS	6.76	7.26	7.21	7.23	NS
Redox Potential (mV)	-	-	NS	NS	99.0	121.2	104.8	131.1	NS

Notes:

Bold where ES or PAL was exceeded.
ES - Enforcement Standard Wisconsin Administrative Code, NR140.10, Table 1 Values
PAL - Preventative Action Limit Wisconsin Administrative Code, NR140.10, Table 1 Values
NS - Not Sampled

Table 2j
Groundwater Monitoring Analytical Results
Wayne's World/Country Crossroads
Wausau, Wisconsin
REI Project #2568

Wayne's World/Country X-roads		Date-->	6/18/1998	1/28/1999	5/22/2001	9/18/2002	1/9/2003	3/13/2003	6/11/2003	9/30/2003	4/13/2004	7/15/2004	11/1/2004	7/29/2005	11/29/2006	6/27/2007	10/31/2007
	ES	PAL								PZ1							
VOC 8021(ug/L)																	
Benzene	5	0.5	**830**	**1,200**	**670**	**990**	**3,600**	**3,600**	**13,000**	**21,000**	**19,000**	**12,000**	**15,000**	**21,000**	**26,000**	**15,700**	**18,000**
Ethylbenzene	700	140	38	120	37	**200**	**590**	**580**	**1,700**	**2,400**	**2,600**	**1,400**	**1,000**	**2,400**	**3,220**	**1,570**	**2,340**
Toluene	1,000	200	21.00	11.00	7.60	17	**1,600**	**630**	**14,000**	**21,000**	**17,000**	**10,000**	**8,800**	**9,300**	**12,700**	**6,240**	**12,700**
Trimethylbenzenes	480	96	12.00	11.00	<6.0	<1.86	**105**	**85**	**1,000**	**1,690**	**1,690**	**820**	**440**	**1,340**	**1,992**	**1,026**	**1,540**
Total Xylenes	10,000	1,000	2.50	3.50	<6.9	<24.7	970	760	**6,800**	**10,500**	**10,600**	**6,000**	**4,400**	**8,500**	**10,370**	**4,850**	**8,930**
Methyl t-Butyl Ether (MTBE)	60	12	<2.5	51	11	*19*	**94**	**130**	**420**	**740**	**920**	**570**	**290**	**210**	**<150**	**<150**	**<150**
Naphthalene	40	8	19.00	73.00	<6.9	**44**	**120**	**120**	**340**	**410**	**420**	NS	NS	**370**	NS	NS	NS
1,2 DCA	5	0.5	<2.5	NS	NS	NS	NS	NS	NS	NS	NS	NS	NS	NS	NS	NS	NS
n-Butylbenzene	-	-	<2.5	NS	NS	NS	NS	NS	NS	NS	NS	NS	NS	NS	NS	NS	NS
tert-Butylbenzene	-	-	<2.5	NS	NS	NS	NS	NS	NS	NS	NS	NS	NS	NS	NS	NS	NS
1,2 EDB	0.05	0.005	<2.5	NS	NS	NS	NS	NS	NS	NS	NS	NS	NS	NS	NS	NS	NS
Isopropylbenzene	-	-	16.00	NS	NS	NS	NS	NS	NS	NS	NS	NS	NS	NS	NS	NS	NS
n-Propylbenzene	-	-	12.00	NS	NS	NS	NS	NS	NS	NS	NS	NS	NS	NS	NS	NS	NS
Gasoline Range Organics (GRO)	-	-	1,800	3,100	NS	NS	NS	NS	NS	NS	NS	NS	NS	NS	NS	NS	NS
Lead	15.00	1.500	1.30	NS	NS	NS	NS	NS	NS	NS	NS	NS	NS	NS	NS	NS	NS
Metals and Inorganics (mg/L)																	
Dissolved Iron	0.3	0.15	NS	NS	NS	NS	NS	NS	NS	NS	NS	NS	NS	NS	NS	NS	NS
Nitrate + Nitrite	10	2	NS	NS	NS	NS	NS	NS	NS	NS	NS	NS	NS	NS	NS	NS	NS
Sulfate	250	125	NS	NS	NS	NS	NS	NS	NS	NS	NS	NS	NS	NS	NS	NS	NS
Field Measurements																	
Temperature (°F)	-	-	NS	NS	NS	55.96	NS	NS	NS	NS	NS	NS	NS	NS	NS	NS	NS
Conductivity (ms/cm)	-	-	NS	NS	NS	1122	NS	NS	NS	NS	NS	NS	NS	NS	NS	NS	NS
Dissolved Oxygen (mg/L)	-	-	NS	NS	NS	0.21	NS	NS	NS	NS	NS	NS	NS	NS	NS	NS	NS
pH	-	-	NS	NS	NS	6.81	NS	NS	NS	NS	NS	NS	NS	NS	NS	NS	NS
Redox Potential (mV)	-	-	NS	NS	NS	-27.0	NS	NS	NS	NS	NS	NS	NS	NS	NS	NS	NS

Notes:

Bold where ES or PAL was exceeded.
ES - Enforcement Standard Wisconsin Administrative Code, NR140.10, Table 1 Values
PAL - Preventative Action Limit Wisconsin Administrative Code, NR140.10, Table 1 Values
NS - Not Sampled

Table 2k
Groundwater Monitoring Analytical Results
Wayne's World/Country Crossroads
Wausau, Wisconsin
REI Project #2568

Wayne's World/Country X-roads		Date-->	1/28/1999	5/22/2001	9/18/2002	4/13/2004	10/12/2004	6/27/2007
	ES	PAL	PZ2					
VOC 8021(ug/L)								
Benzene	5	0.5	<0.10	<0.21	<0.45	<0.14	<0.14	<0.31
Ethylbenzene	700	140	<0.25	<0.22	<0.82	<0.40	<0.40	<0.50
Toluene	1,000	200	<0.10	<0.41	<0.68	<0.36	<0.36	<0.30
Trimethylbenzenes	480	96	<0.25	<0.60	<1.86	<0.40	<0.40	<0.40
Total Xylenes	10,000	1,000	<0.20	<0.69	<2.47	<1.10	<1.10	<0.62
Methyl t-Butyl Ether (MTBE)	60	12	<0.25	<0.46	<0.43	<0.36	<0.36	<0.30
Naphthalene	40	8	<0.10	<0.69	<0.89	<0.47	<0.47	NS
1,2 DCA	5	0.5	<0.25	NS	NS	NS	NS	NS
n-Butylbenzene	-	-	<0.25	NS	NS	NS	NS	NS
tert-Butylbenzene	-	-	<0.25	NS	NS	NS	NS	NS
1,2 EDB	0.05	0.005	<0.25	NS	NS	NS	NS	NS
Isopropylbenzene	-	-	<0.25	NS	NS	NS	NS	NS
n-Propylbenzene	-	-	<0.25	NS	NS	NS	NS	NS
Gasoline Range Organics (GRO)	-	-	<50	NS	NS	NS	NS	NS
Lead	15.00	1.500	NS	NS	NS	NS	NS	NS
Metals and Inorganics (mg/L)								
Dissolved Iron	0.3	0.15	NS	NS	NS	NS	NS	NS
Nitrate + Nitrite	10	2	NS	NS	NS	NS	NS	NS
Sulfate	250	125	NS	NS	NS	NS	NS	NS
Field Measurements								
Temperature (°F)	-	-	NS	NS	54.51	NS	NS	NS
Conductivity (ms/cm)	-	-	NS	NS	541	NS	NS	NS
Dissolved Oxygen (mg/L)	-	-	NS	NS	0.94	NS	NS	NS
pH	-	-	NS	NS	6.81	NS	NS	NS
Redox Potential (mV)	-	-	NS	NS	41.0	NS	NS	NS

Notes:

Bold where ES or PAL was exceeded.
ES - Enforcement Standard Wisconsin Administrative Code, NR140.10, Table 1 Values
PAL - Preventative Action Limit Wisconsin Administrative Code, NR140.10, Table 1 Values
NS - Not Sampled

Table 2I
Groundwater Monitoring Analytical Results
Wayne's World/Country Crossroads
Wausau, Wisconsin
REI Project #2568

Wayne's World/Country X-roads		Date-->	1/28/1999	5/22/2001	9/18/2002	1/9/2003	3/13/2003	6/11/2003	4/13/2004	7/15/2004	10/12/2004	7/29/2005	6/27/2007
	ES	PAL		PZ3									
VOC 8021(ug/L)													
Benzene	5	0.5	0.59	<0.21	<0.45	<0.45	<0.45	<0.30	<0.14	<0.14	<0.14	<0.14	<0.31
Ethylbenzene	700	140	<0.25	<0.22	<0.82	<0.82	<0.82	<0.60	<0.40	<0.40	<0.40	<0.40	<0.50
Toluene	1,000	200	<0.10	1.20	<0.68	<0.68	<0.68	<0.58	<0.36	<0.36	<0.36	<0.36	<0.30
Trimethylbenzenes	480	96	<0.25	<0.60	<1.86	<1.86	<1.86	<0.66	<0.40	<0.40	<0.40	<0.40	<0.40
Total Xylenes	10,000	1,000	<0.20	<0.69	<2.47	<2.47	<2.47	<1.2	<1.10	<1.10	<1.10	<1.10	<0.62
Methyl t-Butyl Ether (MTBE)	60	12	<0.25	<0.46	<0.43	<0.43	<0.43	<0.58	<0.36	<0.36	<0.36	<0.36	<0.30
Naphthalene	40	8	<0.10	<0.69	<0.89	<0.89	<0.89	<0.58	<0.47	NS	<0.47	<0.47	NS
1,2 DCA	5	0.5	<0.25	NS	NS	NS	NS	NS	NS	NS	NS	NS	NS
n-Butylbenzene	-	-	<0.25	NS	NS	NS	NS	NS	NS	NS	NS	NS	NS
tert-Butylbenzene	-	-	<0.25	NS	NS	NS	NS	NS	NS	NS	NS	NS	NS
1,2 EDB	0.05	0.005	<0.25	NS	NS	NS	NS	NS	NS	NS	NS	NS	NS
Isopropylbenzene	-	-	<0.25	NS	NS	NS	NS	NS	NS	NS	NS	NS	NS
n-Propylbenzene	-	-	<0.25	NS	NS	NS	NS	NS	NS	NS	NS	NS	NS
Gasoline Range Organics (GRO	-	-	<50	NS	NS	NS	NS	NS	NS	NS	NS	NS	NS
Lead	15.00	1.500	NS	NS	NS	NS	NS	NS	NS	NS	NS	NS	NS
Metals and Inorganics (mg/L)													
Dissolved Iron	0.3	0.15	.NS	NS	NS	NS	NS	NS	NS	NS	NS	NS	NS
Nitrate + Nitrite	10	2	NS	NS	NS	NS	NS	NS	NS	NS	NS	NS	NS
Sulfate	250	125	NS	NS	NS	NS	NS	NS	NS	NS	NS	NS	NS
Field Measurements													
Temperature (°F)	-	-	NS	NS	54.64	NS	NS	NS	NS	NS	NS	NS	NS
Conductivity (ms/cm)	-	-	NS	NS	525	NS	NS	NS	NS	NS	NS	NS	NS
Dissolved Oxygen (mg/L)	-	-	NS	NS	0.87	NS	NS	NS	NS	NS	NS	NS	NS
pH	-	-	NS	NS	6.72	NS	NS	NS	NS	NS	NS	NS	NS
Redox Potential (mV)	-	-	NS	NS	21.0	NS	NS	NS	NS	NS	NS	NS	NS

Notes:

Bold where ES or PAL was exceeded.
ES - Enforcement Standard Wisconsin Administrative Code, NR140.10, Table 1 Values
PAL - Preventative Action Limit Wisconsin Administrative Code, NR140.10, Table 1 Values
NS - Not Sampled

Table 2m
Groundwater Monitoring Analytical Results
Wayne's World/Country Crossroads
Wausau, Wisconsin
REI Project #2568

Wayne's World/Country X-roads		Date-->	1/28/1999	5/22/2001	9/18/2002	1/9/2003	3/13/2003	6/11/2003	4/13/2004	7/15/2004	10/12/2004
	ES	PAL		PZ4							
VOC 8021(ug/L)											
Benzene	5	0.5	1.6	**5.10**	<0.45	<0.45	<0.45	<0.30	<0.14	<0.14	<0.14
Ethylbenzene	700	140	<0.25	<0.22	<0.82	<0.82	<0.82	<0.60	<0.40	<0.40	<0.40
Toluene	1,000	200	<0.10	<0.41	<0.68	<0.68	<0.68	<0.58	<0.36	<0.36	<0.36
Trimethylbenzenes	480	96	<0.25	<0.60	<1.86	<1.86	<1.86	<0.66	<0.40	<0.40	<0.40
Total Xylenes	10,000	1,000	<0.20	<0.69	<2.47	<2.47	<2.47	<1.2	<1.10	<1.10	<1.10
Methyl t-Butyl Ether (MTBE)	60	12	<0.25	<0.46	<0.43	<0.43	<0.43	<0.58	<0.36	1.3	1.4
Naphthalene	40	8	<0.10	<0.69	<0.89	<0.89	<0.89	<0.58	<0.47	<0.47	<0.47
1,2 DCA	5	0.5	<0.25	NS	NS	NS	NS	NS	NS	NS	NS
n-Butylbenzene	-	-	<0.25	NS	NS	NS	NS	NS	NS	NS	NS
tert-Butylbenzene	-	-	<0.25	NS	NS	NS	NS	NS	NS	NS	NS
1,2 EDB	0.05	0.005	<0.25	NS	NS	NS	NS	NS	NS	NS	NS
Isopropylbenzene	-	-	<0.25	NS	NS	NS	NS	NS	NS	NS	NS
n-Propylbenzene	-	-	<0.25	NS	NS	NS	NS	NS	NS	NS	NS
Gasoline Range Organics (GRO)	-	-	<50	NS	NS	NS	NS	NS	NS	NS	NS
Lead	15.00	1.500	NS	NS	NS	NS	NS	NS	NS	NS	NS
Metals and Inorganics (mg/L)											
Dissolved Iron	0.3	0.15	NS	NS	NS	NS	NS	NS	NS	NS	NS
Nitrate + Nitrite	10	2	NS	NS	NS	NS	NS	NS	NS	NS	NS
Sulfate	250	125	NS	NS	NS	NS	NS	NS	NS	NS	NS
Field Measurements											
Temperature (°F)	-	-	NS	NS	54.27	NS	NS	NS	NS	NS	NS
Conductivity (ms/cm)	-	-	NS	NS	641	NS	NS	NS	NS	NS	NS
Dissolved Oxygen (mg/L)	-	-	NS	NS	1.27	NS	NS	NS	NS	NS	NS
pH	-	-	NS	NS	6.94	NS	NS	NS	NS	NS	NS
Redox Potential (mV)	-	-	NS	NS	127.0	NS	NS	NS	NS	NS	NS

Notes:

Bold where ES or PAL was exceeded.
ES - Enforcement Standard Wisconsin Administrative Code, NR140.10, Table 1 Values
PAL - Preventative Action Limit Wisconsin Administrative Code, NR140.10, Table 1 Values
NS - Not Sampled

Table 2n
Groundwater Monitoring Analytical Results
Wayne's World/Country Crossroads
Wausau, Wisconsin
REI Project #2568

Wayne's World/Country X-roads		Date-->	5/22/2001	1/9/2003	3/13/2003	7/15/2004	11/1/2004	3/5/2008
	ES	PAL	Potable Well					
VOC 8021/8260(ug/L)								
Benzene	5	0.5	<0.21	<0.25	<0.25	<0.41	<0.41	<0.20
Ethylbenzene	700	140	32.00	<0.53	<0.53	<0.54	<0.54	<0.20
Toluene	1,000	200	8.00	<0.84	<0.84	<0.67	<0.67	<0.40
Trimethylbenzenes	480	96	<6.0	<0.69	<0.69	<0.97	<0.97	<0.20
Total Xylenes	10,000	1,000	283.00	<1.10	<1.10	<1.80	<1.80	<0.40
Methyl t-Butyl Ether (MTBE)	60	12	<0.46	<0.87	<0.87	<0.61	<0.61	<0.50
Naphthalene	40	8	<0.69	<0.63	<0.63	<0.74	<0.74	<1.00
Metals and Inorganics (mg/L)								
Dissolved Iron	0.3	0.15	NS	NS	NS	NS	NS	NS
Nitrate + Nitrite	10	2	NS	NS	NS	NS	NS	NS
Sulfate	250	125	NS	NS	NS	NS	NS	NS

Notes:

Bold where ES or PAL was exceeded.
ES - Enforcement Standard Wisconsin Administrative Code, NR140.10, Table 1 Values
PAL - Preventative Action Limit Wisconsin Administrative Code, NR140.10, Table 1 Values
NS - Not Sampled

Table 1
Groundwater Level Data
Waynes World/Country Crossroads
Wausau, Wisconsin

Well	MW1	MW2	MW3	MW4	MW5	MW10	MW11	MW12	MW20	PZ1	PZ2	PZ3	PZ4
TOC Elevation *	98.56	98.07	98.02	98.97	98.10	98.81	97.06	98.23	98.73	98.91	96.57	98.51	98.16
Depth to Water (from TOC)													
9/18/2002	NA	14.02	16.11	14.34	16.97	17.57	16.00	16.82	18.49	16.59	16.09	14.47	16.97
1/9/2003	NA	NA	16.93	NA	17.47	18.09	NA	NA	NA	17.13	NA	14.84	18.74
3/13/2003	NA	16.36	18.28	NA	19.04	19.60	NA	NA	20.54	18.73	NA	16.17	19.58
6/11/2003	NA	NA	17.48	NA	15.98	18.79	NA	NA	NA	15.94	NA	16.04	18.83
9/30/2003	NA	17.24	18.84	17.66	19.70	20.21	NA	19.28	21.20	19.22	18.63	17.43	20.22
1/9/2004	NA	NA	20.20	NA	20.05	21.56	NA	NA	NA	20.54	NA	19.19	21.62
4/13/2004	NA	19.07	20.32	19.12	Dry	21.70	NA	Dry	22.96	20.89	19.98	19.11	21.89
7/15/2004	NA	NA	17.49	NA	18.25	18.81	NA	NA	NA	17.92	NA	18.81	18.90
10/12/2004	NA	17.29	NA	17.41	19.67	20.16	NA	Dry	21.07	NA	18.70	17.71	20.14
11/1/2004	NA	NA	17.87	NA	NA	NA	NA	NA	NA	18.22	NA	NA	NA
7/29/2005	NA	16.63	17.92	16.85	17.65	19.24	NA	NA	19.34	18.32	NA	17.72	19.30
11/29/2006	18.58	16.89	18.20	17.08	18.96	19.53	NA	NA	20.59	18.66	NA	16.98	18.43
3/21/2007	18.56	16.87	18.19	17.06	18.99	19.53	NA	18.77	20.56	18.64	NA	17.01	NA
6/27/2007	NA	15.96	17.62	16.31	18.39	18.96	NA	18.04	19.96	18.09	17.26	16.20	NA
10/31/2007	19.72	17.37	19.43	17.62	NA	21.02	NA	20.33	22.01	19.90	19.49	17.87	NA
7/15/2008	18.02	16.71	17.82	16.83	17.51	19.16	NA	17.51	19.25	18.22	18.01	17.45	19.01
Water Elevation													
9/18/2002	NA	84.05	81.91	84.63	81.13	81.24	81.06	81.41	80.24	82.32	80.48	84.04	81.19
1/9/2003	NA	NA	81.09	NA	80.63	80.72	NA	NA	NA	81.78	NA	83.67	79.42
3/13/2003	NA	81.71	79.74	NA	79.06	79.21	NA	NA	78.19	80.18	NA	82.34	78.58
6/11/2003	NA	NA	80.54	NA	82.12	80.02	NA	NA	NA	82.97	NA	82.47	79.33
9/30/2003	NA	80.83	79.18	81.31	78.40	78.60	NA	78.95	77.53	79.69	77.94	81.08	77.94
1/9/2004	NA	NA	77.82	NA	78.05	77.25	NA	NA	NA	78.37	NA	79.32	76.54
4/13/2004	NA	79.00	77.70	79.85	Dry	77.11	NA	Dry	75.77	78.02	76.59	79.40	76.27
7/15/2004	NA	NA	80.53	NA	79.85	80.00	NA	NA	NA	80.99	NA	79.70	79.26
10/12/2004	NA	80.78	NA	81.56	78.43	78.65	NA	Dry	77.66	NA	77.87	80.80	78.02
11/1/2004	NA	NA	80.15	NA	NA	NA	NA	NA	NA	80.69	NA	NA	NA
7/29/2005	NA	81.44	80.10	82.12	80.45	79.57	NA	NA	79.39	80.59	NA	80.79	78.86
11/29/2006	79.98	81.18	79.82	81.89	79.14	79.28	NA	NA	78.14	80.25	NA	81.53	79.73
3/21/2007	80.00	81.20	79.83	81.91	79.11	79.28	NA	79.46	78.17	80.27	NA	81.50	NA
6/27/2007	NA	82.11	80.40	82.66	79.71	79.85	NA	80.19	78.77	80.82	79.31	82.31	NA
10/31/2007	78.84	80.70	78.59	81.35	NA	77.79	NA	77.90	76.72	79.01	77.08	80.64	NA
7/15/2008	80.54	81.36	80.20	82.14	80.59	79.65	NA	80.72	79.48	80.69	78.56	81.06	79.15

Notes: All data is referenced to onsite datum set at 100'
*Elevations determined by Envirogen Consultants
NA - Not measured