GIS REGISTRY INFORMATION

SITE NAME:	Hatley Veneer Inc		
BRRTS #:	03-37-001004	**FID #** (if appropriate):	
COMMERCE # (if appropriate):	54440-9717-01		
CLOSURE DATE:	May 10, 2004		
STREET ADDRESS:	701 Emmonsville Rd		
CITY:	Hatley		

SOURCE PROPERTY GPS COORDINATES (meters in WTM91 projection):	**X =**	~~572527~~ 572535	**Y =**	~~491104~~ 491109		
CONTAMINATED MEDIA:	Groundwater		Soil		Both	X
OFF-SOURCE GW CONTAMINATION >ES:		Yes			No	X
• **IF YES, STREET ADDRESS:**						
• **GPS COORDINATES** (meters in WTM91 projection):	**X =**		**Y =**			
OFF-SOURCE SOIL CONTAMINATION >Generic or Site-Specific RCL (SSRCL):		Yes		No	X	
• **IF YES, STREET ADDRESS 1:**						
• **GPS COORDINATES** (meters in WTM91 projection):	**X =**		**Y =**			
CONTAMINATION IN RIGHT OF WAY:	Yes	X	No			

DOCUMENTS NEEDED

Closure Letter, and any conditional closure letter issued	X
Copy of most recent deed, including legal description, for all affected properties	X
Certified survey map or relevant portion of the recorded plat map (*if referenced in the legal description*) for all affected properties	X
County Parcel ID number, *if used for county*, for all affected properties	X
Location Map which outlines all properties within contaminated site boundaries on USGS topographic map or plat map in sufficient detail to permit the parcels to be located easily (8.5x14" if paper copy). If groundwater standards are exceeded, the map must also include the location of all municipal and potable wells within 1200' of the site.	X
Detailed Site Map(s) for all affected properties, showing buildings, roads, property boundaries, contaminant sources, utility lines, monitoring wells and potable wells. (8.5x14", if paper copy) This map shall also show the location of all contaminated public streets, highway and railroad rights-of-way in relation to the source property and in relation to the boundaries of groundwater contamination exceeding ch. NR 140 ESs and soil contamination exceeding ch. NR 720 generic or SSRCLs.	X
Tables of Latest Groundwater Analytical Results (no shading or cross-hatching)	X
Tables of Latest Soil Analytical Results (no shading or cross-hatching)	X
Isoconcentration map(s), *if required for site investigation (SI)* (8.5x14" if paper copy). The isoconcentration map should have flow direction and extent of groundwater contamination defined. **If not available, include the latest extent of contaminant plume map.**	
GW: Table of water level elevations, with sampling dates, and free product noted if present	X
GW: Latest groundwater flow direction/monitoring well location map (should be 2 maps if maximum variation in flow direction is greater than 20 degrees)	X
SOIL: Latest horizontal extent of contamination exceeding generic or SSRCLs, with one contour	X
Geologic cross-sections, *if required for SI.* (8.5x14' if paper copy)	
RP certified statement that legal descriptions are complete and accurate.	X
Copies of off-source notification letters (if applicable)	
Letter informing ROW owner of residual contamination (if applicable)(public, highway or railroad ROW)	X
Copy of (soil or land use) deed restriction (s) or deed notice if any required as a condition of closure	

commerce.wi.gov
Wisconsin
Department of Commerce

ENVIRONMENTAL & REGULATORY SERVICES DIVISION
BUREAU OF PECFA
2715 Post Road
Stevens Point, Wisconsin 54481-
TDD #: (608) 264-8777
Fax #: (715) 345-5269
Jim Doyle, Governor
Cory L. Nettles, Secretary

May 10, 2004

Glen Hoffmann
Hatley Veneer Inc
701 Emmonsville Rd
Hatley, WI 54440

RE: **Final Closure**

Commerce # 54440-9717-01 WDNR BRRTS # 03-37-001004
Hatley Veneer Inc, 701 Emmonsville Rd, Hatley

Dear Mr. Hoffmann:

The Wisconsin Department of Commerce (Commerce) has received all items required as conditions for closure of the site referenced above. This case is now listed as "closed" on the Commerce database and will be included on the Wisconsin Department of Natural Resources (WDNR) Geographic Information System (GIS) Registry of Closed Remediation Sites to address residual contamination. It is in your best interest to keep all documentation related to the environmental activities that were conducted.

If residual contamination is encountered in the future, it must be managed in accordance with all applicable state and federal regulations. If it is determined that any remaining contamination poses a threat, the case may be reopened and further investigation or remediation may be required.

Thank you for your efforts to bring this case to closure. If you have any questions, please contact me in writing at the letterhead address or by telephone at (715) 342-3802.

Sincerely,

Dee Zoellner
Hydrogeologist
Site Review Section

cc: Vasanta Kalluri, STS Consultants Ltd
Case File

ENVIRONMENTAL & REGULATORY SERVICES
BUREAU OF PECFA
2715 Post Road
Stevens Point, Wisconsin 54481
TDD #: (608) 264-8777
Fax #: (715) 345-5225
http://www.commerce.state.wi.us
http://www.wisconsin.gov
Scott McCallum, Governor
Philip Edw. Albert, Secretary

Wisconsin
Department of Commerce

April 11, 2002

Glen Hoffmann
Hatley Veneer Inc
701 Emmonsville Rd
Hatley, WI 54440

RE: **Conditional Case Closure**

Commerce # 54440-9717-01 WDNR BRRTS # 03-37-001004
Hatley Veneer Inc, 701 Emmonsville Rd, Hatley

1 – 300 gallon Gasoline, 1 – 500 gallon & 1 – 1,000 gallon Diesel tanks

Dear Mr. Hoffmann:

On April 01, 2002, the Wisconsin Department of Commerce (Commerce) PECFA Site Review Section received a request for case closure, dated March 29, 2002, from STS Consultants Ltd. It is understood that residual soil and groundwater contamination remains on-site. However documentation has been received stating the GIS Registry has been paid and received by the Wisconsin Department of Natural Resources on March 7, 2002. A copy of the ROW notification to the county concerning groundwater contamination in the ROW had been signed on March 4, 2002. Using the standards established in the NR 700 series, Wisconsin Administrative Code (Wis. Adm. Code), Commerce has determined that this site does not pose a significant threat to the environment and human health. No further investigation or remedial action is necessary.

The following conditions must be satisfied to obtain final closure:

- A notification must be placed on the property deed addressing residual petroleum impacts to the soil. For case closure we will need a copy of the deed notification that contains the County Register of Deeds' recording information. **Commerce requires a site map (Figure 3 & 4) and tables (Table 2 & 4) all from the January 2002 Closure Request indicating where the remaining contamination exists.** Enclosed is an example of a "Notice of Contamination to Property" for your use. If you wish to modify the language, submit a copy to this office for approval prior to recording. If an electronic copy of the "Notice of Contamination to Property" is desired, you may contact Commerce and a copy will be forwarded to you.

- All [MW1, MW2, MW3, MW4, MW4A, MW4B, MW8, MW9, MW10, MW11, MW12, MW13, MW14, MW15, MW16] monitoring wells and soil vapor extraction (SVE) and groundwater dewatering wells must be properly abandoned. The appropriate documentation must be forwarded to the letterhead address.

As of August 31, 2001, State Statute 101.143 requires PECFA claimants seeking reimbursement of interest costs to submit a final reimbursement claim within 120 days after they receive written notification that no further action is required with respect to the discharge at their site. This letter serves as your written notice of "no further action". If your claim is not received within 120 days of the date of this letter, interest costs incurred after 60 days of the date of this letter will not be eligible for PECFA reimbursement. Costs associated with recording deed notices or other restrictions are not eligible for PECFA reimbursement, and the recording of these notices should not delay the claim submittal process.

Thank you for your efforts to protect Wisconsin's environment. If you have any questions, please contact me in writing at the letterhead address or by telephone at (715) 342-3802.

Sincerely,

Dee Zoellner

Dee Zoellner
Hydrogeologist
Site Review Section

Enclosure

cc: Vasanta Kalluri, STS Cons.
Case File

S00747

DOCUMENT NO

S00747

STATE BAR OF WISCONSIN FORM 1 — 1982

WARRANTY DEED

VOL. 495 PAGE 535

REGISTER'S OFFICE
Marathon County, WI
THIS SPACE RESERVED FOR RECORDING DATA
'88 DEC 28 PM 3 35

Volume 495 of MICRO-RECORDS on page 535

Robert G. Gerhetzky
REGISTRAR

This Deed, made between Cyrus A. Hoffmann, individually and as Trustee of the Cyrus A. Hoffmann Restated Revocable Trust dated January 26, 1985, as amended, Grantor, and Hatley Acquisition Corporation Grantee,

Witnesseth, That the said Grantor, for a valuable consideration one dollar and other good and sufficient consideration conveys to Grantee the following described real estate in Marathon County, State of Wisconsin:

4.00 Pd

RETURN TO Fredrick G. Lautz
Quarles & Brady
411 East Wisconsin Avenue
Milwaukee, WI 53202-4497

Tax Parcel No: 50. 192810. 09.5.
50. 192810. 14.4.

Lot one (1), two (2) and three (3) of Certified Survey Map No. 5248 recorded in the office of the Register of Deeds for Marathon County, Wisconsin, in Volume 19 of Certified Survey Maps on page 116; excepting that part thereof described in deed recorded in said Register's office in Volume 337 of Deeds on page 397; being a part of the Northwest quarter (NW 1/4) of the Southeast quarter (SE 1/4) and of the Northeast quarter (NE 1/4) of the Southwest quarter (SW 1/4) of Section nineteen (19), Township twenty-eight (28) North, Range ten (10) East, in the Village of Hatley, Marathon County, Wisconsin.

TRANSFER
$553.90
FEE

This is not (is) (is not) homestead property.

Together with all and singular the hereditaments and appurtenances thereunto belonging;
And Cyrus A. Hoffmann and Cyrus A. Hoffmann, Trustee warrants that the title is good, indefeasible in fee simple and free and clear of encumbrances except covenants, conditions, restrictions, reservations and easements of record,

and will warrant and defend the same.

Dated this 28th day of December, 1988

Cyrus A. Hoffmann (SEAL)
Cyrus A. Hoffmann (SEAL)

Cyrus A. Hoffmann, Trustee (SEAL)
Cyrus A. Hoffmann, Trustee (SEAL)

AUTHENTICATION

Signature(s) Cyrus A. Hoffmann and Cyrus A. Hoffmann, Trustee authenticated this 28th day of December, 1988

Robert A. Greenheck
TITLE: MEMBER STATE BAR OF WISCONSIN
(If not, authorized by § 706.06, Wis. Stats.)

ACKNOWLEDGMENT

STATE OF WISCONSIN } ss.
County.

Personally came before me this day of, 19 the above named

to me known to be the person who executed the foregoing instrument and acknowledge the same.

Notary Public County, Wis.
My Commission is (permanent) (expires: date)

THIS INSTRUMENT WAS DRAFTED BY
Atty. Robert A. Greenheck
309 Fifth Street, Wausau, WI

(Signatures may be authenticated or acknowledged. Both are not necessary.)

REC'D FOR RECORD
DEC 28 1988 3:35 PM
ROBERT G. GERHETZKY
REGISTER OF DEEDS

*Names of persons signing in any capacity should be typed or printed below their signatures.

CERTIFIED SURVEY MAP FOR HATLEY VENEER COMPANY

I, Edwin R. Abendroth, registered land surveyor, hereby certify that I have surveyed and mapped by the order of Glen hoffmann that part of the Northwest $\frac{1}{4}$ of the Southeast $\frac{1}{4}$ and the Northeast $\frac{1}{4}$ of the Southwest $\frac{1}{4}$ of Section 19, Township 28 North, Range 10 East, Village of Hatley, Marathon County, Wisconsin, described as follows:

Beginning at the center of said Section 19; thence S88°13'14"E, 417.98 feet; thence on the arc of a curve whose chord bears S27°03'09"W, 407.43 feet; thence S21°02'W, 95.47 feet; thence N55°14'50"W, 73.42 feet; thence S34°38'50"W, 192.29 feet; thence N54°57'46"W, 446.52 feet, to the water's edge of the Plover River, thence N70°31'18"E, on a meander line along the water's edge of the Plover River, 214.30 feet; thence N43°19'16"E, 193.79 feet to the East line of said Northeast of the Southwest $\frac{1}{4}$ and the end of the meander line; thence N1°02'39"E, 111.32 feet to the point of beginning; thence continuing S88°13'14"E, on the north line of said Northwest $\frac{1}{4}$ of the Southeast $\frac{1}{4}$, 840.81 feet; thence S3°12'39"W, 41.26 feet to the point of beginning of Lot 1; thence S3°12'39"W, 425.61 feet; thence N88°09'50"W, 502.88 feet; thence N22°37'36"E, 81.27 feet; thence on the arc of a curve whose chord bears N26°55'42"E, 385.49 feet; thence S88°13'14"E, 320.98 feet to the point of beginning.

Subject to easements and roadways of record.

That such map is a correct representation of all exterior boundaries of the land surveyed.

That I have fully complied with the provisions of Section 236.34 of the Wisconsin Statutes.

The above description also being known as Lots 1, 2 and 3 of Certified Survey Map recorded in Volume 9 of Certified Survey Maps on page 273 in the Office of the Register of Deeds for Marathon County.

Prepared By:
WISCONSIN VALLEY SURVEYORS
415 W Thomas St
Wausau, WI 54401

Edwin R. Abendroth

Edwin R. Abendroth RLS No. S-798
November 21, 1988

WISCONSIN
EDWIN R. ABENDROTH
S-798
WAUSAU, WIS.
LAND SURVEYOR

RECORDER'S OFFICE
Marathon County, Wis.
Received for Record this
day of
at o'clock M and recorded
in Vol. of
on Page
Register

'88 NOV 28 PM 1 58

899346

Chg. 6 ac
10/1/5

Sheet 2 of 2 sheets

19 - 116

(2)

Lot 1: 136.4.2810.193.9943 - NWSE & NESW
Lot 2: 136.4.2810.194.9956 - NWSE

11733

U29581

CERTIFIED SURVEY MAP

MARATHON COUNTY NO. 11733 VOL. 50 PAGE 21

PART OF THE NW 1/4 SE 1/4 AND THE NE 1/4 SW 1/4, SECTION 19, TOWNSHIP 28 NORTH, RANGE 10 EAST, VILLAGE OF HATLEY, MARATHON COUNTY, WISCONSIN

VREELAND ASSOCIATES, INC. 6103 DAWN STREET WESTON, WI. 54476 PH (715) 241-0947 OR (715) 693-3979 FAX (715) 241-9826	PREPARED FOR: *HATLEY LUMBER CO.* *601 EMMONSVILLE RD.* *HATLEY, WI 54440*
FILE #: H - 194- 01	DRAFTED BY: TIMOTHY G. VREELAND / DRAWN BY: TIMOTHY G. VREELAND

SHEET 1 OF 2

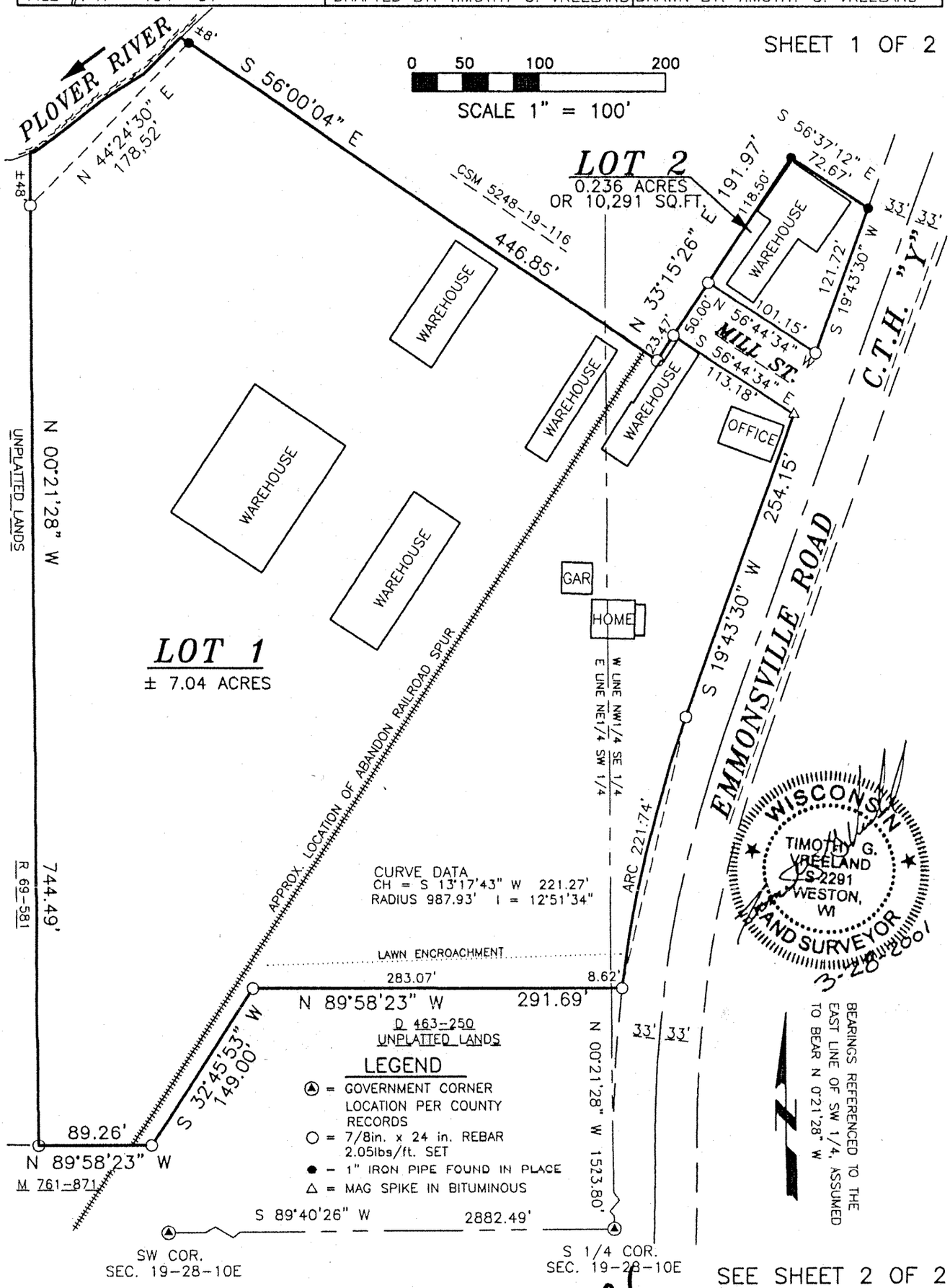

SEE SHEET 2 OF 2

Vol 50 Pg. 21 ①

SURVEYORS CERTIFICATE

I, TIMOTHY G. VREELAND, REGISTERED LAND SURVEYOR, DO HEREBY CERTIFY THAT AT THE DIRECTION OF DON PICKERING OF HATLEY LUMBER COMPANY, I SURVEYED, MAPPED AND DIVIDED THAT PART OF THE NORTHWEST QUARTER OF THE SOUTHEAST QUARTER AND THE NORTHEAST QUARTER OF THE SOUTHWEST QUARTER OF SECTION 19, TOWNSHIP 28 NORTH, RANGE 10 EAST, VILLAGE OF HATLEY, MARATHON COUNTY, WISCONSIN, DESCRIBED AS FOLLOWS:

COMMENCING AT THE SOUTH QUARTER CORNER OF SAID SECTION 19; THENCE N 00°21'28" W 1523.80 FEET TO THE POINT OF BEGINNING; THENCE N 89°58'23" W 283.07 FEET; THENCE S 32°45'53" W 149.00 FEET; THENCE N 89°58'23" W 89.26 FEET; THENCE N 00°21'28" W 744.49 FEET TO A POINT LYING 48 FEET MORE OR LESS FROM THE WATERS EDGE OF THE PLOVER RIVER AND THE BEGINNING OF A MEANDER LINE; THENCE N 44°24'30" E 178.52 FEET TO A POINT LYING 8 FEET MORE OR LESS FROM THE WATERS EDGE OF THE PLOVER RIVER AND THE END OF A MEANDER LINE; THENCE S 56°00'04" E 446.85 FEET; THENCE N 33°15'26" E 191.97 FEET; THENCE S 56°37'12" E 72.67 FEET; THENCE S 19°43'30" W 121.72 FEET; THENCE N 56°44'34" W 101.15 FEET; THENCE S 33°15'26" W 50.00 FEET; THENCE S 56°44'34" E 113.18 FEET THENCE S 19°43'30" W 254.15 FEET; THENCE ALONG THE ARC OF A CURVE CONCAVE TO THE EAST WHOSE RADIUS IS 987.93 FEET, WHOSE CENTRAL ANGLE IS 12°51'34" AND WHOSE CHORD BEARS S 13°17'43" W 221.27 FEET; THENCE N 89°58'23" W 8.62 FEET TO THE POINT OF BEGINNING. INCLUDING ALL LANDS LYING BETWEEN THE MEANDER LINE AND THE WATERS EDGE OF THE PLOVER RIVER. SUBJECT TO ALL RESTRICTIONS, EASEMENTS AND RIGHTS OF WAY OF RECORD OR USE.

THAT SUCH PLAT IS A CORRECT REPRESENTATION OF ALL EXTERIOR BOUNDARIES OF THE LAND SURVEYED AND THE SUBDIVISION THEREOF MADE.

THAT I HAVE FULLY COMPLIED WITH CHAPTER 236.34 OF THE WISCONSIN STATUTES, CHAPTER A-E 7 OF THE WISCONSIN ADMINISTRATIVE CODE AND THE LAND DIVISION ORDINANCE OF THE VILLAGE OF HATLEY IN SURVEYING, DIVIDING AND MAPPING THE SAME.

WISCONSIN
TIMOTHY G. VREELAND
S-2291
WESTON, WI
LAND SURVEYOR

DATED THIS 28TH DAY OF MARCH, 2001 — TIMOTHY G. VREELAND — R.L.S. 2291

Vol 50 pg. 21 (2)

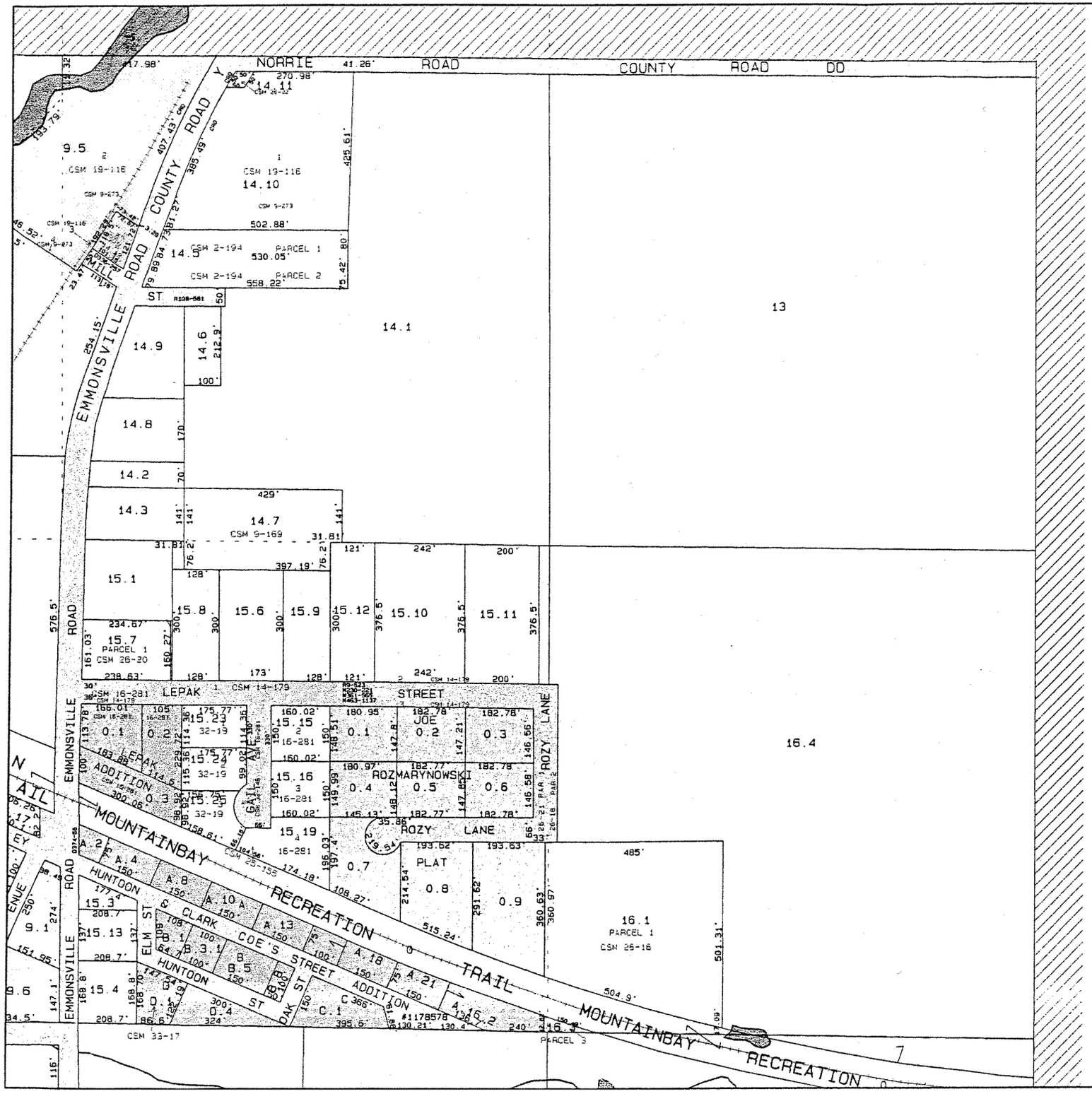

HATLEY

SE 1/4 of T28N-R10E SECTION-19

0 138.5 277
FEET

MAP DATE:05/04/01
This is NOT a Legal Survey Document.
This is current interpretation of Tax Parcel Status.

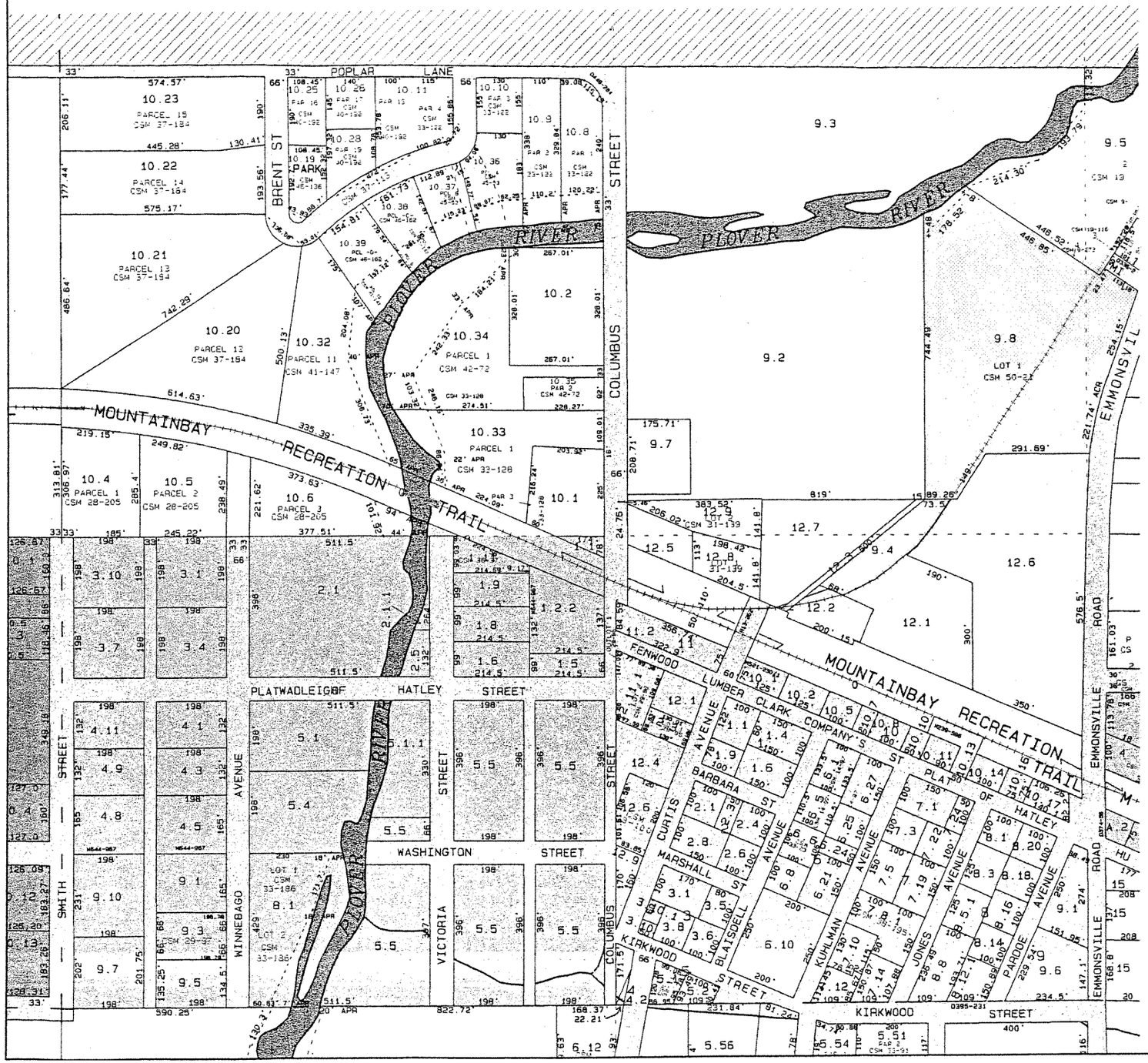

HATLEY

SW 1/4 of T28N-R10E SECTION-19

MAP DATE:07/02/01
This is NOT a Legal Survey Document.
This is current interpretation of Tax Parcel Status.

GIS Coordinates of the Hatley Veneer Property
Hatley, Wisconsin

Commerce No. 54440-9717-01
BRRTS No. 03-37-001004
STS Project No. 20099WB

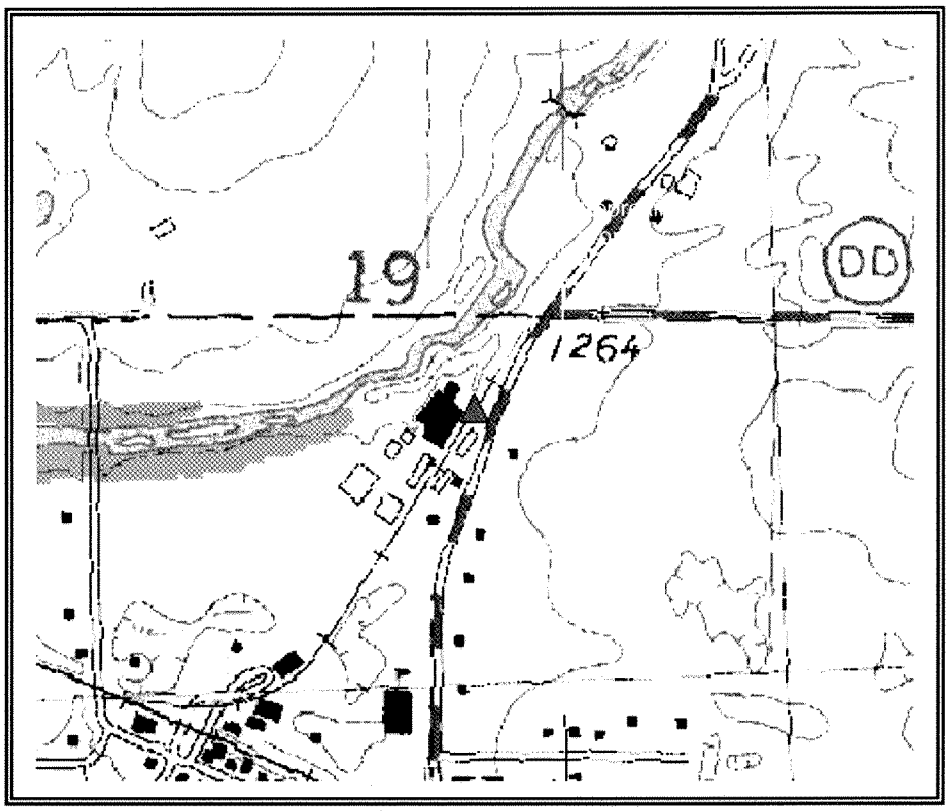

Scale of Resolution 1:8665
Source: www.dnr.state.wi.us/org/at/et/geo/gwur/index.htm

GIS Coordinates (WTM '91): 572527, 491104

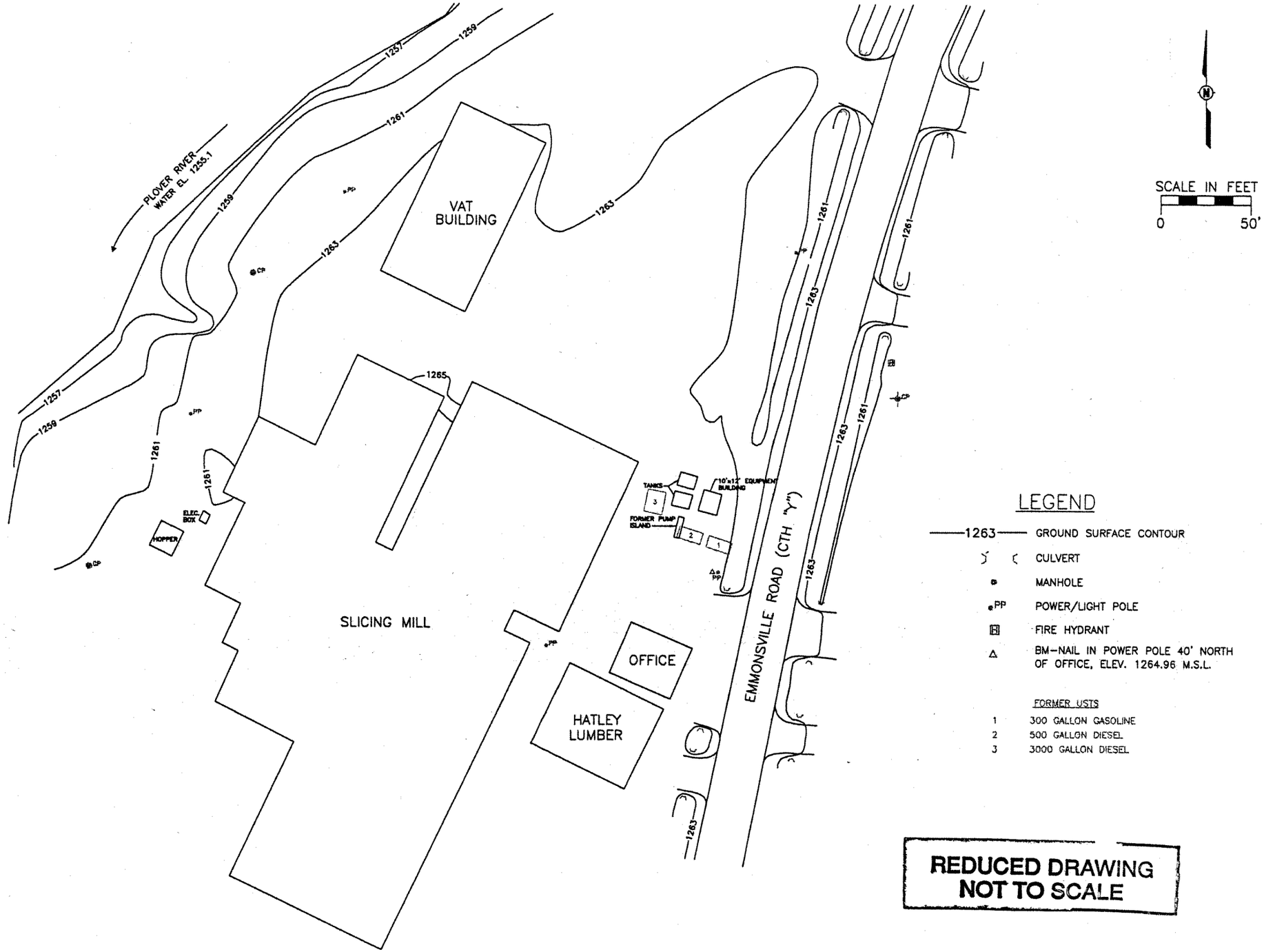

DRAWN BY RLD	DATE 10-26-01	
CHECKED BY VMK	DATE 10-26-01	
APPROVED BY	DATE	
CADFILE X:\projects\dwg2001\20099\wd\420099WD002.dwg 10/31/2001 13:		

SITE MAP
HATLEY VENEER INC.
HATLEY, WISCONSIN

STS Consultants Ltd.
Consulting Engineers

STS PROJECT NO. 20099WB
STS PROJECT FILE 420099WD002.dwg
SCALE 1"=50'
FIGURE NO. 2

X:\PROJECTS\Dwg2001\20099\WD\420099WD002.dwg, Layout1, 10/31/2001 12:57:23 PM, Lemmens

Table 2
Groundwater Analytical Data
Hatley Veneer
Hatley, Wisconsin

		Benzene	Ethyl-benzene (µg/L)	MTBE (µg/L)	Naphthalene (µg/L)	Toluene (µg/L)	Total Xylenes (µg/L)	Total TMB (µg/L)	Benzo(a)-pyrene (µg/L)	Fluorene (µg/L)	Nitrate + Nitrite (mg/L)	Dissolved Iron (mg/L)	Dissolved Sulfate (mg/L)
MW-1	10/18/93	2,200	1,000	<5.0	330	4,000	4,100	NA	<0.01	1.77	NA	NA	NA
	11/30/94	94.3	<5.0	<10.0	8.36	<10.0	<10.0	NA	<0.06	0.308	NA	NA	NA
	02/14/95	7.7	7.5	<2.0	2.21	<2.0	<7.0	NA	<0.06	0.242	NA	NA	NA
	05-24-95	190	79.6	<10.0	40.6	43.9	160.9	NA	NA	NA	NA	NA	NA
	08-10-95	13.8	2.53	<2.0	3.04	<2.0	<2.11	NA	NA	NA	NA	NA	NA
	11-09-95	783	223	63.7	69.3	710	622	NA	NA	NA	NA	NA	NA
	02-22-96	25	10.2	<2.0	3.94	2.04	<8.78	NA	NA	NA	NA	NA	NA
	05-13-96	2,610	558	<100	252	2,170	2,203	NA	NA	NA	NA	NA	NA
	08-08-96	1,820	512	110	196	2,380	2,195	NA	NA	NA	NA	NA	NA
	04-14-97	2,030	602	<50	150	2,430	2,907	NA	NA	NA	NA	NA	NA
	07-09-97	55.8	29.7	<5	8.50	<5	14.3	38	NA	NA	<0.3	24.9	<0.99
	10-27-97	39.6	13.6	<1	2.06	2.69	9.13	13	NA	NA	<0.3	14.1	11.1
	07-27-98	197	92.3	NA	31.9	23.1	102.3	105	NA	NA	ND	13.5	6.39
	10-28-98	73.7	31.4	NA	1.12	3.56	14.98	30	NA	NA	NA	NA	NA
	04-21-99	7.1	4.3	NA	<2.8	0.68	6.1	17	NA	NA	NA	NA	NA
	07-26-99	<0.5	<0.6	<0.92	<2.8	<0.6	<2.2	<2.6	NA	NA	NA	NA	NA
	10-28-99	<0.50	<0.60	<0.92	<2.8	<0.60	<1.7	<2.6	NA	NA	NA	NA	NA
	01-31-00	<0.5	<0.6	<0.92	<2.8	<0.6	<1.7	<2.6	NA	NA	NA	NA	NA
	04-25-00	<0.5	<0.6	<0.92	<2.8	<0.6	<1.7	<2.6	NA	NA	NA	NA	NA
	07-11-00	3.0	<0.6	<0.92	<2.8	<0.6	<1.7	<2.6	NA	NA	NA	NA	NA
	08-08-01	<0.19	<0.13	<0.2	<0.082	<0.11	<0.3	<0.23	NA	NA	NA	NA	NA
MW-2	10/18/93	50	<5.0	<25	<1.04	<5.0	<15.0	NA	<0.01	<0.21	1.3	6.3	12.0
	11/30/94	0.229	<1.0	<2.0	<0.22	<2.0	<2.0	NA	<0.12	<0.12	NA	NA	NA
	02/13/95	<0.5	<1.0	<2.0	NA	<2.0	<2.0	NA	NA	NA	NA	NA	NA
	05-24-95	<0.5	<1.0	<2.0	NA	<2.0	<2.0	NA	NA	NA	NA	NA	NA
	08-10-95	<0.5	<1.0	<2.0	<1.0	<2.0	<2.0	NA	NA	NA	NA	NA	NA
	11-09-95	<0.5	<1.0	<2.0	<1.0	<2.0	<2.0	NA	NA	NA	NA	NA	NA
	02-22-96	<0.2	<1.0	<2.0	<1.0	<2.0	<2.0	NA	NA	NA	NA	NA	NA
	05-13-96	0.6	<1.0	<1.0	<1.0	<2.0	<2.0	NA	NA	NA	NA	NA	NA
	08-08-96	2.0	<1.0	<1.0	<1.0	<1.0	<2.0	NA	NA	NA	NA	NA	NA
	04-14-97	<0.5	<1.0	<1.0	<1.0	<1.0	<2.0	NA	NA	NA	NA	NA	NA
	07-09-97	0.537	<1.0	<1.0	<1.0	<1.0	<2.0	<2	NA	NA	<0.3	23.7	9.71
	10-27-97	<0.5	<1.0	<1.0	<1.0	<1.0	<2.0	<2	NA	NA	<0.3	62.3	7.44
	07-27-98	<0.50	<1.00	NA	<1.00	<1.00	<2	<2	NA	NA	<0.3	83.6	2.42
	10-28-98	<0.5	<1.0	NA	<1.0	<1.0	<2	<2	NA	NA	NA	NA	NA
	04-21-99	<0.5	<0.6	NA	<2.8	<0.6	<2.2	<2.6	NA	NA	NA	NA	NA
	07-26-99	<0.5	<0.6	<0.92	<2.8	<0.6	<2.2	<2.6	NA	NA	NA	NA	NA
	10-28-99	<0.50	<0.60	<0.92	<2.8	<0.60	<1.7	<2.6	NA	NA	NA	NA	NA
	01-31-00	<0.5	<0.6	<0.92	<2.8	<0.6	<1.7	<2.6	NA	NA	NA	NA	NA
	04-25-00	<0.5	<0.6	<0.92	<2.8	<0.6	<1.7	<2.6	NA	NA	NA	NA	NA
	07-11-00	<0.5	<0.6	<0.92	<2.8	<0.6	<1.7	<2.6	NA	NA	NA	NA	NA
	08-08-01	<0.19	<0.13	<0.2	<0.082	<0.11	<0.3	<0.23	NA	NA	NA	NA	NA
	ES	5	700	60	40	1,000	10,000	480	0.2	400			
	PAL	0.5	140	12	8	200	1,000	96	0.02	80			

NOTES:

PAL = NR 140 Preventive Action Limit
ES = NR 140 Enforcement Standard
TMB = Trimethylbenzenes (sum of 1,2,4-trimethylbenzene and 1,3,5-trimentylbenzene)
Total xylenes include o,m and p-xylene
NA = Not Analyzed
15 = Detected Concentration Exceeds NR 140 PAL
15 = Detected Concentration Exceeds NR 140 ES

Table 2
Groundwater Analytical Data
Hatley Veneer
Hatley, Wisconsin

		Benzene	Ethyl-benzene (µg/L)	MTBE (µg/L)	Naphthalene (µg/L)	Toluene (µg/L)	Total Xylenes (µg/L)	Total TMB (µg/L)	Benzo(a)-pyrene (µg/L)	Fluorene (µg/L)	Nitrate + Nitrite (mg/L)	Dissolved Iron (mg/L)	Dissolved Sulfate (mg/L)
MW-3	10/18/93	<5.0	<5.0	<25	<1.06	<5.0	<15.0	NA	<0.01	<0.21	NA	NA	NA
	11/30/94	<0.2	<1.0	<2.0	<0.11	<2.0	<2.0	NA	<0.06	<0.06	NA	NA	NA
	02/13/95	<0.5	<1.0	<2.0	NA	<2.0	<2.0	NA	NA	NA	NA	NA	NA
	05-24-95	<0.5	<1.0	<2.0	NA	<2.0	<2.0	NA	NA	NA	NA	NA	NA
	08-10-95	<0.5	<1.0	<2.0	<1.0	<2.0	<2.0	NA	NA	NA	NA	NA	NA
	11-09-95	<0.5	<1.0	<2.0	<1.0	<2.0	<2.0	NA	NA	NA	NA	NA	NA
	02-22-96	0.333	<1.0	<2.0	<1.0	<2.0	<2.0	NA	NA	NA	NA	NA	NA
	05-13-96	<0.5	<1.0	<1.0	<1.0	<2.0	<2.0	NA	NA	NA	NA	NA	NA
	08-08-96	<0.5	<1.0	<1.0	<1.0	<1.0	<2.0	NA	NA	NA	NA	NA	NA
	04-14-97	<0.5	<1.0	<1.0	<1.0	<1.0	<2.0	NA	NA	NA	0.36	3.15	14.8
	07-09-97	<0.5	<1.0	<1.0	<1.0	<1.0	<2.0	<2	NA	NA	<0.3	14	10.4
	10-27-97	<0.5	<1.0	<1.0	<1.0	<1.0	<2.0	<2	NA	NA	ND	11.9	7.32
	07-27-98	<0.50	<1.00	NA	<1.00	<1.00	<2	<2	NA	NA	NA	NA	NA
	10-28-98	<0.5	<1.0	NA	<1.0	<1.0	<2	<2	NA	NA	NA	NA	NA
	04-21-99	<0.5	<0.6	NA	<2.8	<0.6	<2.2	<2.6	NA	NA	NA	NA	NA
	07-26-99	<0.5	<0.6	<0.92	<2.8	<0.6	<2.2	<2.6	NA	NA	NA	NA	NA
	10-28-99	<0.50	<0.60	<0.92	<2.8	<0.60	<1.7	<2.6	NA	NA	NA	NA	NA
	01-31-00	<0.5	<0.6	<0.92	<2.8	<0.6	<1.7	<2.6	NA	NA	NA	NA	NA
	04-25-00	<0.5	<0.6	<0.92	<2.8	<0.6	<1.7	<2.6	NA	NA	NA	NA	NA
	07-11-00	<0.5	<0.6	<0.92	<2.8	<0.6	<1.7	<2.6	NA	NA	NA	NA	NA
MW-4	10/18/93	1,100	<1.0	<5.0	626	1,100	8,900	NA	<0.01	<10.3	NA	NA	NA
	11/30/94	5,130	<1,000	<2,000	190	6,900	7,820	NA	<0.06	6.90	NA	NA	NA
	02/14/95	3,530	1,020	<1,000	299	6,050	6,340	NA	<0.06	28.30	NA	NA	NA
	05-24-95	10,050	1,720	<1,000	847	16,800	12,940	NA	NA	NA	NA	NA	NA
	08-10-95	9,450	1,730	<200	746	22,100	11,840	NA	NA	NA	NA	NA	NA
	11-09-95	7,200	1,890	519	595	16,200	11,020	NA	NA	NA	NA	NA	NA
	02-22-96	11,900	2,570	<1000	1,040	32,000	17,070	NA	NA	NA	NA	NA	NA
	05-13-96	6,620	1,650	1,160	2,840	18,300	9,900	NA	NA	NA	NA	NA	NA
	08-08-96	4,300	1,490	320	375	14,600	8,490	NA	NA	NA	NA	NA	NA
	04-14-97	5,660	1,450	<100	391	15,900	8,500	NA	NA	NA	<0.3	7.29	7.89
	07-09-97	4,389	1,813	<100	519	17,658	10,066	2,160	NA	NA	<0.3	9.18	4.71
	10-27-97	726	480	<100	127	4,052	2,784	630	NA	NA	<0.3	4.84	3.6
	07-27-98	807	1,050	NA	381	6,680	5,710	1,383	NA	NA	NA	NA	NA
	10-28-98	1,680	1,500	NA	493	9,260	7,710	1,584	NA	NA	NA	NA	NA
	04-21-99	95	71	NA	219	450	1,067	492	NA	NA	NA	NA	NA
	07-26-99	20	32	<9.2	73	73	173	250	NA	NA	NA	NA	NA
	10-28-99	0.69	0.85	1.4	11	5.7	3.9	8.2	NA	NA	NA	NA	NA
	01-31-00	2.7	27	<0.92	35	11	193	85	NA	NA	NA	NA	NA
	04-25-00	1.5	9.7	<0.92	80	15	147	25	NA	NA	NA	NA	NA
	07-11-00	7.5	31	<0.92	72	11	78	118	NA	NA	NA	NA	NA
	08-08-01	7.9	72	<2.0	23	<1.1	67	178	NA	NA	<0.11	3.9	5.0
	ES	5	700	60	40	1,000	10,000	480	0.2	400			
	PAL	0.5	140	12	8	200	1,000	96	0.02	80			

NOTES:

PAL = NR 140 Preventive Action Limit
ES = NR 140 Enforcement Standard
TMB = Trimethylbenzenes (sum of 1,2,4-trimethylbenzene and 1,3,5-trimentylbenzene)
Total xylenes include o,m and p-xylene
NA = Not Analyzed
15 = Detected Concentration Exceeds NR 140 PAL
15 = Detected Concentration Exceeds NR 140 ES

Table 2
Groundwater Analytical Data
Hatley Veneer
Hatley, Wisconsin

		Benzene	Ethyl-benzene (µg/L)	MTBE (µg/L)	Naphthalene (µg/L)	Toluene (µg/L)	Total Xylenes (µg/L)	Total TMB (µg/L)	Benzo(a)-pyrene (µg/L)	Fluorene (µg/L)	Nitrate + Nitrite (mg/L)	Dissolved Iron (mg/L)	Dissolved Sulfate (mg/L)
MW-4A	12/01/94	**75.4**	61.5	<50.0	**34.3**	**404**	**608**	NA	<0.06	2.05	NA	NA	NA
	02/14/95	**4.6**	<2.0	<2.0	1.78	4.3	2.8	NA	<0.06	0.194	NA	NA	NA
	05-24-95	<0.5	<1.0	<2.0	NA	<2.0	<2.0	NA	NA	NA	NA	NA	NA
	08-10-95	**2.90**	<1.0	<2.0	<1.0	3.37	<2.0	NA	NA	NA	NA	NA	NA
	11-09-95	**4.62**	<1.0	<2.0	<1.0	8.17	<2.4	NA	NA	NA	NA	NA	NA
	02-22-96	0.355	<1.0	<2.0	<1.0	<2.0	<2.0	NA	NA	NA	NA	NA	NA
	05-13-96	<0.5	<1.0	<1.0	<1.0	<2.0	<2.0	NA	NA	NA	NA	NA	NA
	08-08-96	<0.5	<1.0	<1.0	<1.0	<1.0	<2.0	NA	NA	NA	NA	NA	NA
	04-14-97	<0.5	<1.0	<1.0	<1.0	<1.0	<2.0	NA	NA	NA	2.7	<0.01	8.31
	07-09-97	<0.5	<1.0	<1.0	<1.0	<1.0	<2.0	<2	NA	NA	2.22	0.024	10.1
	10-27-97	<0.5	<1.0	<1.0	<1.0	<1.0	<2.0	<2	NA	NA	2.72	0.015	10.9
	07-27-98	<0.50	<1.00	NA	<1.00	<1.00	<2	<2	NA	NA	NA	NA	NA
	10-28-98	<0.5	<1.0	NA	<1.0	<1.0	<2	<2	NA	NA	NA	NA	NA
	04-21-99	<0.5	<0.6	NA	<2.8	<0.6	<2.2	<2.6	NA	NA	NA	NA	NA
	07-26-99	<0.5	<0.6	<0.92	<2.8	<0.6	<2.2	<2.6	NA	NA	NA	NA	NA
	10-28-99	<0.50	<0.60	<0.92	<2.8	<0.60	<1.7	<2.6	NA	NA	NA	NA	NA
	01-31-00	<0.5	<0.6	<0.92	<2.8	<0.6	<1.7	<2.6	NA	NA	NA	NA	NA
	04-25-00	<0.5	<0.6	<0.92	<2.8	<0.6	<1.7	<2.6	NA	NA	NA	NA	NA
	07-11-00	<0.5	<0.6	<0.92	<2.8	<0.6	<1.7	<2.6	NA	NA	NA	NA	NA
	08-08-01	<0.19	<0.13	<0.2	<0.082	<0.11	<0.3	<0.23	NA	NA	4.0	<0.020	11
MW-4B	11/30/94	<0.2	<1.0	<2.0	<0.11	<2.0	<2.0	NA	<0.06	<0.06	NA	NA	NA
	02/14/95	<0.5	<1.0	<2.0	<0.11	<2.0	<2.0	NA	<0.06	<0.06	NA	NA	NA
	05-24-95	**0.833**	<1.0	<2.0	NA	<2.0	<2.0	NA	NA	NA	NA	NA	NA
	08-10-95	**1.45**	<1.0	<2.0	<1.0	<2.0	<3.03	NA	NA	NA	NA	NA	NA
	11-09-95	**2.53**	<1.0	<2.0	<1.0	<2.0	<3.03	NA	NA	NA	NA	NA	NA
	02-22-96	**1.25**	<1.0	<2.0	<1.0	<2.0	<2.2	NA	NA	NA	NA	NA	NA
	05-13-96	**1.8**	<1.0	<1.0	<1.0	1.0	<2.6	NA	NA	NA	NA	NA	NA
	08-08-96	<0.5	<1.0	<1.0	<1.0	<1.0	<2.0	NA	NA	NA	NA	NA	NA
	04-14-97	**1.37**	<1.0	<1.0	<1.0	1.59	1.48	NA	NA	NA	6.44	<0.01	11.9
	07-09-97	<0.5	<1.0	<1.0	<1.0	<1.0	<2	<2	NA	NA	5.19	0.013	11.2
	10-27-97	**7.62**	<1.0	<1.0	<1.0	<1.0	<2	<2	NA	NA	1.79	<0.01	9.12
	07-27-98	**0.751**	<1.00	NA	<1.00	<1.00	<2	<2	NA	NA	NA	NA	NA
	10-28-98	<0.5	<1.0	NA	<1.0	<1.0	<2	<2	NA	NA	NA	NA	NA
	04-21-99	**4.9**	<0.6	NA	<2.8	<0.6	<2.2	<2.6	NA	NA	NA	NA	NA
	07-26-99	<0.5	<0.6	<0.92	<2.8	<0.6	<2.2	<2.6	NA	NA	NA	NA	NA
	10-28-99	<0.50	<0.60	<0.92	<2.8	<0.60	<1.7	<2.6	NA	NA	NA	NA	NA
	01-31-00	<0.5	<0.6	<0.92	<2.8	<0.6	<1.7	<2.6	NA	NA	NA	NA	NA
	04-25-00	<0.5	<0.6	<0.92	<2.8	<0.6	<1.7	<2.6	NA	NA	NA	NA	NA
	07-11-00	<0.5	<0.6	<0.92	<2.8	<0.6	<1.7	<2.6	NA	NA	NA	NA	NA
	08-08-01	<0.19	<0.13	<0.2	<0.082	<0.11	<0.3	<0.23	NA	NA	NA	NA	NA
	ES	5	700	60	40	1,000	10,000	480	0.2	400			
	PAL	0.5	140	12	8	200	1,000	96	0.02	80			

NOTES:

PAL = NR 140 Preventive Action Limit
ES = NR 140 Enforcement Standard
TMB = Trimethylbenzenes (sum of 1,2,4-trimethylbenzene and 1,3,5-trimentylbenzene)
Total xylenes include o,m and p-xylene
NA = Not Analyzed
15 = Detected Concentration Exceeds NR 140 PAL
15 = Detected Concentration Exceeds NR 140 ES

Table 2
Groundwater Analytical Data
Hatley Veneer
Hatley, Wisconsin

		Benzene	Ethyl-benzene (µg/L)	MTBE (µg/L)	Naphthalene (µg/L)	Toluene (µg/L)	Total Xylenes (µg/L)	Total TMB (µg/L)	Benzo(a)-pyrene (µg/L)	Fluorene (µg/L)	Nitrate + Nitrite (mg/L)	Dissolved Iron (mg/L)	Dissolved Sulfate (mg/L)
MW-8	11/30/94	<0.2	<1.0	<2.0	<0.11	<2.0	<2.0	NA	<0.06	<0.06	NA	NA	NA
	02/13/95	<0.5	<1.0	<2.0	NA	<2.0	<2.0	NA	NA	NA	NA	NA	NA
	05-24-95	<0.5	<1.0	<2.0	NA	<2.0	<2.0	NA	NA	NA	NA	NA	NA
	08-10-95	<0.5	<1.0	<2.0	<1.0	<2.0	<2.0	NA	NA	NA	NA	NA	NA
	11-09-95	<0.5	<1.0	<2.0	<1.0	<2.0	<2.0	NA	NA	NA	NA	NA	NA
	02-22-96	<0.2	<1.0	<2.0	<1.0	<2.0	<2.0	NA	NA	NA	NA	NA	NA
	05-13-96	<0.5	<1.0	<1.0	<1.0	<2.0	<2.0	NA	NA	NA	NA	NA	NA
	08-08-96	<0.5	<1.0	<1.0	<1.0	<1.0	<2.0	NA	NA	NA	NA	NA	NA
	04-14-97	<0.5	<1.0	<1.0	<1.0	<1.0	<2.0	NA	NA	NA	7.37	<0.01	15.6
	07-09-97	<0.5	<1.0	<1.0	<1.0	<1.0	<2.0	<2	NA	NA	4.89	0.024	24
	10-27-97	<0.5	<1.0	<1.0	<1.0	<1.0	<2.0	<2	NA	NA	3.74	0.051	13.1
	07-27-98	<0.50	<1.00	NA	<1.00	<1.00	<2	<2	NA	NA	NA	NA	NA
	10-28-98	<0.5	<1.0	NA	<1.0	<1.0	<2	<2	NA	NA	NA	NA	NA
	04-21-99	<0.5	<0.6	NA	<2.8	<0.6	<2.2	<2.6	NA	NA	NA	NA	NA
	07-26-99	<0.5	<0.6	<0.92	<2.8	<0.6	<2.2	<2.6	NA	NA	NA	NA	NA
	10-28-99	<0.5	<0.60	<0.92	<2.8	<0.60	<1.7	<2.6	NA	NA	NA	NA	NA
	01-31-00	2.5	<0.6	<0.92	<2.8	<0.6	<1.7	<2.6	NA	NA	NA	NA	NA
	04-25-00	<0.5	<0.6	<0.92	<2.8	<0.6	<1.7	<2.6	NA	NA	NA	NA	NA
	07-11-00	<0.5	<0.6	<0.92	<2.8	<0.6	<1.7	<2.6	NA	NA	NA	NA	NA
MW-9	11/30/94	<0.2	<1.0	<2.0	<0.11	<2.0	<2.0	NA	<0.06	<0.06	NA	NA	NA
	02/13/95	<0.5	<1.0	<2.0	NA	<2.0	<2.0	NA	NA	NA	NA	NA	NA
	05-24-95	<0.5	<1.0	<2.0	NA	<2.0	<2.0	NA	NA	NA	NA	NA	NA
	08-10-95	<0.5	<1.0	<2.0	<1.0	<2.0	<2.0	NA	NA	NA	NA	NA	NA
	11-09-95	<0.5	<1.0	<2.0	<1.0	<2.0	<2.0	NA	NA	NA	NA	NA	NA
	02-22-96	0.21	<1.0	<2.0	<1.0	<2.0	<2.0	NA	NA	NA	NA	NA	NA
	05-13-96	<0.5	<1.0	<1.0	<1.0	<2.0	<2.0	NA	NA	NA	NA	NA	NA
	08-08-96	<0.5	<1.0	<1.0	<1.0	<1.0	<2.0	NA	NA	NA	NA	NA	NA
	04-14-97	<0.5	<1.0	<1.0	<1.0	<1.0	<2.0	NA	NA	NA	<0.3	27.8	<0.99
	07-09-97	<0.5	<1.0	<1.0	<1.0	<1.0	<2.0	<2	NA	NA	<0.3	22	<1.5
	10-27-97	<0.5	<1.0	<1.0	<1.0	<1.0	<2.0	<2	NA	NA	ND	30.2	ND
	07-27-98	<0.50	<1.00	NA	<1.00	<1.00	<2	<2	NA	NA	NA	NA	NA
	10-28-98	<0.5	<1.0	NA	<1.0	<1.0	<2	<2	NA	NA	NA	NA	NA
	04-21-99	<0.5	<0.6	NA	<2.8	<0.6	<2	<2.6	NA	NA	NA	NA	NA
	07-26-99	<0.5	<0.6	<0.92	<2.8	<0.6	<2.2	<2.6	NA	NA	NA	NA	NA
	10-28-99	<0.50	<0.60	<0.92	<2.8	<0.60	<1.7	<2.6	NA	NA	NA	NA	NA
	01-31-00	<0.5	<0.6	<0.92	<2.8	<0.6	<1.7	<2.6	NA	NA	NA	NA	NA
	04-25-00	<0.5	<0.6	<0.92	<2.8	<0.6	<1.7	<2.6	NA	NA	NA	NA	NA
	07-11-00	<0.5	<0.6	<0.92	<2.8	<0.6	<1.7	<2.6	NA	NA	NA	NA	NA
	08-08-01	<0.19	<0.13	<0.2	<0.082	<0.11	<0.3	<0.23	NA	NA	NA	NA	NA
	ES	5	700	60	40	1,000	10,000	480	0.2	400			
	PAL	0.5	140	12	8	200	1,000	96	0.02	80			

NOTES:

PAL = NR 140 Preventive Action Limit
ES = NR 140 Enforcement Standard
TMB = Trimethylbenzenes (sum of 1,2,4-trimethylbenzene and 1,3,5-trimentylbenzene)
Total xylenes include o,m and p-xylene
NA = Not Analyzed
15 = Detected Concentration Exceeds NR 140 PAL
15 = Detected Concentration Exceeds NR 140 ES

Table 2
Groundwater Analytical Data
Hatley Veneer
Hatley, Wisconsin

		Benzene	Ethyl-benzene (µg/L)	MTBE (µg/L)	Naphthalene (µg/L)	Toluene (µg/L)	Total Xylenes (µg/L)	Total TMB (µg/L)	Benzo(a)-pyrene (µg/L)	Fluorene (µg/L)	Nitrate + Nitrite (mg/L)	Dissolved Iron (mg/L)	Dissolved Sulfate (mg/L)
MW-10	11/30/94	<0.2	<1.0	<2.0	<0.11	<2.0	<2.0	NA	<0.06	<0.06	NA	NA	NA
	02/13/95	<0.5	<1.0	<2.0	NA	<2.0	<2.0	NA	NA	NA	NA	NA	NA
	05-24-95	<0.5	<1.0	<2.0	NA	<2.0	<2.0	NA	NA	NA	NA	NA	NA
	08-10-95	<0.5	<1.0	<2.0	<1.0	<2.0	<2.0	NA	NA	NA	NA	NA	NA
	11-09-95	<0.5	<1.0	<2.0	<1.0	<2.0	<2.0	NA	NA	NA	NA	NA	NA
	02-22-96	<0.2	<1.0	<2.0	<1.0	<2.0	<2.0	NA	NA	NA	NA	NA	NA
	05-13-96	<0.5	<1.0	<1.0	<1.0	<2.0	<2.0	NA	NA	NA	NA	NA	NA
	08-08-96	<0.5	<1.0	<1.0	<1.0	<1.0	<2.0	NA	NA	NA	NA	NA	NA
	04-14-97	<0.5	<1.0	<1.0	<1.0	<1.0	<2.0	NA	NA	NA	NA	NA	NA
	07-09-97	<0.5	<1.0	<1.0	<1.0	<1.0	<2.0	<2	NA	NA	6.1	<0.01	13.2
	10-27-97	<0.5	<1.0	<1.0	<1.0	<1.0	<2	<2	NA	NA	2.22	0.038	10.8
	07-27-98	<0.50	<1.00	NA	<1.00	<1.00	<2	<2	NA	NA	3.54	0.023	11.2
	10-28-98	**0.954**	<1.0	NA	<1.0	<1.0	<2	<2	NA	NA	NA	NA	NA
	04-21-99	<0.5	<0.6	NA	<2.8	<0.6	<2.2	<2.6	NA	NA	NA	NA	NA
	07-26-99	<0.5	<0.6	<0.92	<2.8	<0.6	<2.2	<2.6	NA	NA	NA	NA	NA
	10-28-99	<0.50	<0.60	<0.92	<2.8	<0.60	<1.7	<2.6	NA	NA	NA	NA	NA
	01-31-00	<0.5	<0.6	<0.92	<2.8	<0.6	<1.7	<2.6	NA	NA	NA	NA	NA
	04-25-00	<0.5	<0.6	<0.92	<2.8	<0.6	<1.7	<2.6	NA	NA	NA	NA	NA
	07-11-00	<0.5	<0.6	<0.92	<2.8	<0.6	<1.7	<2.6	NA	NA	NA	NA	NA
MW-11	11/30/94	<0.2	<1.0	<2.0	<0.22	<2.0	<2.0	NA	<0.12	<0.12	NA	NA	NA
	02/13/95	<0.5	<1.0	<2.0	NA	<2.0	<2.0	NA	NA	NA	NA	NA	NA
	05-24-95	<0.5	<1.0	<2.0	NA	<2.0	<2.0	NA	NA	NA	NA	NA	NA
	08-10-95	<0.5	<1.0	<2.0	<1.0	3.49	<2.0	NA	NA	NA	NA	NA	NA
	11-09-95	<0.5	<1.0	<2.0	<1.0	<2.0	<2.0	NA	NA	NA	NA	NA	NA
	02-22-96	<0.2	<1.0	<2.0	<1.0	<2.0	<2.0	NA	NA	NA	NA	NA	NA
	05-13-96	<0.5	<1.0	<1.0	<1.0	<2.0	<2.0	NA	NA	NA	NA	NA	NA
	08-08-96	<0.5	<1.0	<1.0	<1.0	<1.0	<2.0	NA	NA	NA	NA	NA	NA
	04-14-97	<0.5	<1.0	<1.0	<1.0	<1.0	<2.0	NA	NA	NA	6.85	0.09	13.4
	07-09-97	<0.5	<1.0	<1.0	<1.0	<1.0	<2.0	<2	NA	NA	2.86	0.011	12.5
	10-27-97	<0.5	<1.0	<1.0	<1.0	<1.0	<2.0	<2	NA	NA	2.98	0.013	10.5
	07-27-98	<0.50	<1.00	NA	<1.00	<1.00	<2	<2	NA	NA	NA	NA	NA
	10-28-98	<0.5	<1.0	NA	<1.0	<1.0	<2	<2	NA	NA	NA	NA	NA
	04-21-99	**1.7**	0.69	NA	<2.8	30	51	<2.6	NA	NA	NA	NA	NA
	07-26-99	<0.5	<0.6	<0.92	<2.8	<0.6	<2.2	<2.6	NA	NA	NA	NA	NA
	10-28-99	<0.50	<0.60	<0.92	<2.8	<0.60	<1.7	<2.6	NA	NA	NA	NA	NA
	01-31-00	<0.5	<0.6	<0.92	<2.8	<0.6	<1.7	<2.6	NA	NA	NA	NA	NA
	04-25-00	<0.5	<0.6	<0.92	<2.8	<0.6	<1.7	<2.6	NA	NA	NA	NA	NA
	07-11-00	<0.5	<0.6	<0.92	<2.8	<0.6	<1.7	<2.6	NA	NA	NA	NA	NA
	ES	5	700	60	40	1,000	10,000	480	0.2	400			
	PAL	0.5	140	12	8	200	1,000	96	0.02	80			

NOTES:

PAL = NR 140 Preventive Action Limit
ES = NR 140 Enforcement Standard
TMB = Trimethylbenzenes (sum of 1,2,4-trimethylbenzene and 1,3,5-trimentylbenzene)
Total xylenes include o,m and p-xylene
NA = Not Analyzed
15 = Detected Concentration Exceeds NR 140 PAL
15 = Detected Concentration Exceeds NR 140 ES

Table 2
Groundwater Analytical Data
Hatley Veneer
Hatley, Wisconsin

		Benzene	Ethyl-benzene (µg/L)	MTBE (µg/L)	Naphthalene (µg/L)	Toluene (µg/L)	Total Xylenes (µg/L)	Total TMB (µg/L)	Benzo(a)-pyrene (µg/L)	Fluorene (µg/L)	Nitrate + Nitrite (mg/L)	Dissolved Iron (mg/L)	Dissolved Sulfate (mg/L)
MW-12	11/30/94	<0.2	<1.0	<2.0	<0.11	<2.0	<2.0	NA	<0.06	<0.06	NA	NA	NA
	02/13/95	<0.5	<1.0	<2.0	NA	<2.0	<2.0	NA	NA	NA	NA	NA	NA
	05-24-95	<0.5	<1.0	<2.0	NA	6.17	<2.0	NA	NA	NA	NA	NA	NA
	08-10-95	<0.5	<1.0	<2.0	<1.0	2.91	<2.0	NA	NA	NA	NA	NA	NA
	11-09-95	<0.5	<1.0	<2.0	<1.0	<2.0	<2.0	NA	NA	NA	NA	NA	NA
	02-22-96	<0.2	<1.0	<2.0	<1.0	<2.0	<2.0	NA	NA	NA	NA	NA	NA
	05-13-96	**1.8**	<1.0	<1.0	<1.0	<2.0	<2.0	NA	NA	NA	NA	NA	NA
	08-08-96	**0.5**	<1.0	<1.0	<1.0	<1.0	<2.0	NA	NA	NA	NA	NA	NA
	04-14-97	**37.9**	<1.0	<1.0	<1.0	1.45	2.14	NA	NA	NA	<0.3	12.7	6.06
	07-09-97	**0.55**	<1.0	<1.0	<1.0	<1.0	<2.0	<2	NA	NA	<0.3	12.7	7.59
	10-27-97	<0.5	<1.0	<1.0	<1.0	<1.0	<2.0	<2	NA	NA	ND	15.6	3.6
	07-27-98	**4.39**	<1.00	NA	<1.00	<1.00	<2	<2	NA	NA	NA	NA	NA
	10-28-98	<0.5	<1.0	NA	<1.0	<1.0	<2	<2	NA	NA	NA	NA	NA
	04-21-99	<0.5	<0.6	NA	<2.8	<0.6	<2.2	<2.6	NA	NA	NA	NA	NA
	07-26-99	<0.5	<0.6	<0.92	<2.8	<0.6	<2.2	<2.6	NA	NA	NA	NA	NA
	10-28-99	<0.50	<0.60	<0.92	<2.8	<0.60	<1.7	<2.6	NA	NA	NA	NA	NA
	01-31-00	<0.5	<0.6	<0.92	<2.8	<0.6	<1.7	<2.6	NA	NA	NA	NA	NA
	04-25-00	<0.5	<0.6	<0.92	<2.8	<0.6	<1.7	<2.6	NA	NA	NA	NA	NA
	07-11-00	<0.5	<0.6	<0.92	<2.8	<0.6	<1.7	<2.6	NA	NA	NA	NA	NA
	08-08-01	<0.19	<0.13	<0.2	<0.082	<0.11	<0.3	<0.23	NA	NA	NA	NA	NA
MW-13	11/30/94	<0.2	<1.0	<2.0	<0.11	<2.0	<2.0	NA	<0.06	<0.06	NA	NA	NA
	02/13/95	<0.5	<1.0	<2.0	NA	<2.0	<2.0	NA	NA	NA	NA	NA	NA
	05-24-95	<0.5	<1.0	<2.0	NA	<2.0	<2.0	NA	NA	NA	NA	NA	NA
	08-10-95	<0.5	<1.0	<2.0	<1.0	<2.0	<3.05	NA	NA	NA	NA	NA	NA
	11-09-95	<0.5	<1.0	<2.0	<1.0	<2.0	<2.0	NA	NA	NA	NA	NA	NA
	02-22-96	<0.2	<1.0	<2.0	<1.0	<2.0	<2.0	NA	NA	NA	NA	NA	NA
	05-13-96	<0.5	<1.0	<1.0	<1.0	<2.0	<2.0	NA	NA	NA	NA	NA	NA
	08-08-96	<0.5	<1.0	<1.0	<1.0	<1.0	<2.0	NA	NA	NA	NA	NA	NA
	04-14-97	<0.5	<1.0	<1.0	<1.0	<1.0	<2.0	NA	NA	NA	0.423	<0.01	14.8
	07-09-97	<0.5	<1.0	<1.0	<1.0	<1.0	<2.0	<2	NA	NA	<0.3	0.042	4.23
	10-27-97	<0.5	<1.0	<1.0	<1.0	<1.0	<2.0	<2	NA	NA	ND	0.081	8.4
	07-27-98	<0.50	<1.00	NA	<1.00	2.05	<2	<2	NA	NA	NA	NA	NA
	10-28-98	<0.5	<1.0	NA	<1.0	<1.0	<2	<2	NA	NA	NA	NA	NA
	04-21-99	<0.5	<0.6	NA	<2.8	<0.6	<2.2	<2.6	NA	NA	NA	NA	NA
	07-26-99	<0.5	<0.6	<0.92	<2.8	<0.6	<2.2	<2.6	NA	NA	NA	NA	NA
	10-28-99	<0.50	<0.60	<0.92	<2.8	<0.60	<1.7	<2.6	NA	NA	NA	NA	NA
	01-31-00	<0.5	<0.6	<0.92	<2.8	<0.6	<1.7	<2.6	NA	NA	NA	NA	NA
	04-25-00	<0.5	<0.6	<0.92	<2.8	<0.6	<1.7	<2.6	NA	NA	NA	NA	NA
	07-11-00	<0.5	<0.6	<0.92	<2.8	<0.6	<1.7	<2.6	NA	NA	NA	NA	NA
	ES	5	700	60	40	1,000	10,000	480	0.2	400			
	PAL	0.5	140	12	8	200	1,000	96	0.02	80			

NOTES:

PAL = NR 140 Preventive Action Limit
ES = NR 140 Enforcement Standard
TMB = Trimethylbenzenes (sum of 1,2,4-trimethylbenzene and 1,3,5-trimentylbenzene)
Total xylenes include o,m and p-xylene
NA = Not Analyzed
15 = Detected Concentration Exceeds NR 140 PAL
15 = Detected Concentration Exceeds NR 140 ES

Table 2
Groundwater Analytical Data
Hatley Veneer
Hatley, Wisconsin

		Benzene	Ethyl-benzene (µg/L)	MTBE (µg/L)	Naphthalene (µg/L)	Toluene (µg/L)	Total Xylenes (µg/L)	Total TMB (µg/L)	Benzo(a)-pyrene (µg/L)	Fluorene (µg/L)	Nitrate + Nitrite (mg/L)	Dissolved Iron (mg/L)	Dissolved Sulfate (mg/L)
MW-14	07-09-97	654	1,910	<1.0	605	10,124	9,930	2,832	NA	NA	<0.3	10.7	6.36
	10-27-97	535	1,505	<100	547	6,406	7,575	2,304	NA	NA	ND	6.86	2.36
	07-27-98	112	928	NA	334	1,310	4,600	2,635	NA	NA	NA	NA	NA
	10-28-98	239	1,450	NA	498	3,640	6,290	2,676	NA	NA	NA	NA	NA
	04-21-99	123	685	NA	900	1,920	5,930	2,849	NA	NA	NA	NA	NA
	07-26-99	106	559	<46	418	1,030	842	1,549	NA	NA	NA	NA	NA
	10-28-99	12	51	<0.92	46	39	163	129	NA	NA	NA	NA	NA
	01-31-00	7.3	264	<2.3	251	188	1540	671	NA	NA	NA	NA	NA
	04-25-00	<25	129	<46	446	78	634	597	NA	NA	NA	NA	NA
	07-11-00	13	92	<9.2	107	81	389	290	NA	NA	NA	NA	NA
	08-08-01	3.7	143	<2.0	57	140	656	423	NA	NA	0.52	5.7	7.2
MW-15	07-09-97	0.68	<1.0	<1.0	1.18	<1.0	<2.0	<2	NA	NA	<0.3	3.61	67.5
	10-27-97	<0.5	<1.0	<1.0	<1.0	<1.0	<2.0	<2	NA	NA	<0.3	8.12	7.59
	07-27-98	0.741	<1.00	NA	<1.00	<1.00	<2	<2	NA	NA	NA	NA	NA
	10-28-98	<0.5	<1.0	NA	<1.0	<1.0	<2	<2	NA	NA	NA	NA	NA
	04-21-99	<0.5	<0.6	NA	<2.8	<0.6	<2.2	<2.6	NA	NA	NA	NA	NA
	07-26-99	<0.5	<0.6	<0.92	<2.8	<0.6	<2.2	<2.6	NA	NA	NA	NA	NA
	10-28-99	<0.50	<0.60	<0.92	<2.8	<0.60	<1.7	<2.6	NA	NA	NA	NA	NA
	01-31-00	<0.5	<0.6	<0.92	<2.8	<0.6	<1.7	<2.6	NA	NA	NA	NA	NA
	04-25-00	<0.5	<0.6	<0.92	<2.8	<0.6	<1.7	<2.6	NA	NA	NA	NA	NA
	07-11-00	<0.5	<0.6	<0.92	<2.8	<0.6	<1.7	<2.6	NA	NA	NA	NA	NA
MW-16	07-09-97	<0.5	<1.0	<1.0	<1.0	<1.0	<2.0	<2	NA	NA	<0.3	2.26	8.19
	10-27-97	<0.5	<1.0	<1.0	<1.0	<1.0	<2.0	<2	NA	NA	<0.3	8.47	6.72
	07-27-98	5.33	<1.00	NA	<1.00	<1.00	<2	<2	NA	NA	NA	NA	NA
	10-28-98	<0.5	<1.0	NA	<1.0	<1.0	<2	<2	NA	NA	NA	NA	NA
	04-21-99	<0.5	<0.6	NA	<2.8	<0.6	<2.2	<2.6	NA	NA	NA	NA	NA
	07-26-99	<0.5	<0.6	<0.92	<2.8	<0.6	<2.2	<2.6	NA	NA	NA	NA	NA
	10-28-99	<0.50	<0.60	<0.92	<2.8	<0.60	<1.7	<2.6	NA	NA	NA	NA	NA
	01-31-00	<0.5	<0.6	<0.92	<2.8	<0.6	<1.7	<2.6	NA	NA	NA	NA	NA
	04-25-00	<0.5	<0.6	<0.92	<2.8	<0.6	<1.7	<2.6	NA	NA	NA	NA	NA
	07-11-00	<0.5	<0.6	<0.92	<2.8	<0.6	<1.7	<2.6	NA	NA	NA	NA	NA
EC187	08-10-95	<0.5	<1.0	<2.0	<1.0	<2.0	<2.0	NA	NA	NA	NA	NA	NA
	11-09-95	<0.5	<1.0	<2.0	<1.0	<2.0	<2.0	NA	NA	NA	NA	NA	NA
	02-22-96	<0.2	<1.0	<2.0	<1.0	<2.0	<2.0	NA	NA	NA	NA	NA	NA
	05-13-96	<0.5	<1.0	<1.0	<1.0	<2.0	<2.0	NA	NA	NA	NA	NA	NA
	08-08-96	<0.5	<1.0	<1.0	<1.0	<1.0	<2.0	NA	NA	NA	NA	NA	NA
	04-14-97	<0.5	<1.0	<1.0	2.2	<1.0	<2.0	NA	NA	NA	NA	NA	NA
	07-09-97	<0.5	<1.0	<1.0	<1.0	<1.0	<2.0	<2	NA	NA	NA	NA	NA
	10-27-97	<0.5	<1.0	<1.0	<1.0	<1.0	<2.0	<2	NA	NA	NA	NA	NA
	07-27-98	<0.50	<1.00	NA	<1.00	<1.00	<2	<2	NA	NA	NA	NA	NA
	10-28-98	<0.5	<1.0	NA	<1.0	<1.0	<2	<2	NA	NA	NA	NA	NA
	04-21-99	<0.5	<0.6	NA	<2.8	<0.6	<2.2	<2.6	NA	NA	NA	NA	NA
	07-26-99	<0.5	<0.6	<0.92	<2.8	<0.60	<2.2	<2.6	NA	NA	NA	NA	NA
	10-28-99	<0.50	<0.60	<0.92	<2.8	<0.60	<1.7	<2.6	NA	NA	NA	NA	NA
	01-31-00	<0.5	<0.6	<0.92	<2.8	<0.6	<1.7	<2.6	NA	NA	NA	NA	NA
	04-25-00	<0.5	<0.6	<0.92	<2.8	<0.6	<1.7	<2.6	NA	NA	NA	NA	NA
	07-11-00	<0.5	<0.6	<0.92	<2.8	<0.6	<1.7	<2.6	NA	NA	NA	NA	NA
Dryer Well	07-09-97	<0.5	<1.0	<1.0	<1.0	<1.0	<2.0	NA	NA	NA	NA	NA	NA
	ES	5	700	60	40	1,000	10,000	480	0.2	400			
	PAL	0.5	140	12	8	200	1,000	96	0.02	80			

NOTES:

PAL = NR 140 Preventive Action Limit
ES = NR 140 Enforcement Standard
TMB = Trimethylbenzenes (sum of 1,2,4-trimethylbenzene and 1,3,5-trimentylbenzene)
Total xylenes include o,m and p-xylene
NA = Not Analyzed
15 = Detected Concentration Exceeds NR 140 PAL
15 = Detected Concentration Exceeds NR 140 ES

Table 1
Pre-Remediation Soil Analytical Data Summary
Hatley Veneer
Hatley, Wisconsin

PARAMETER	Interim Guidelines	Units	MW-4A(1)	MW-4A(2)	MW-8(2)	MW-9(2)	MW-10(2)	MW-11(2)	MW-12(4)	MW-13(2)
Benzene	0.0055	mg/g	0.00538	**1.50**	x	**0.0177**	x	x	x	x
Ethylbenzene	2.9	mg/g	x	1.64	x	x	x	x	x	x
Methyl tert Butyl Ether	--	mg/g	x	x	x	x	x	x	x	x
Toluene	1.5	mg/g	x	**5.13**	x	0.0378	x	x	x	x
1,2,4-Trimethylbenzene	--	mg/g	x	6.23	x	x	x	x	x	x
1,3,5-Trimethylbenzene	--	mg/g	x	1.67	x	x	x	x	x	x
Xylene (Total)	4.1	mg/g	x	**10.91**	x	x	x	x	x	x
Lead	--	mg/g	9.85	5.57	5.68	62.7	x	13.4	6.15	x
Gasoline Range Organics (GRO)	100	mg/g	x	79.3	x	x	x	NA	x	x
Diesel Range Organics (DRO)	100	mg/g	x	43.0	x	**267**	x	NA	x	x
Acenaphthene	--	ng/g	x	505	x	x	x	x	x	x
Acenaphthylene	--	ng/g	x	1,540	x	x	x	x	x	x
Anthracene	--	ng/g	x	x	x	x	x	x	x	x
Benzo (a) Anthracene	--	ng/g	x	x	x	11.6	x	x	x	x
Benzo (a) Pyrene	--	ng/g	x	x	x	29.2	x	x	x	x
Benzo (b) Fluoranthene	--	ng/g	x	x	x	x	x	x	x	x
Benzo (k) Fluoranthene	--	ng/g	x	x	x	11.7	x	x	x	x
Benzo (ghi) Perylene	--	ng/g	x	x	x	x	x	x	x	x
Chrysene	--	ng/g	x	x	x	x	x	x	x	x
Dibenzo (a,h) Anthracene	--	ng/g	x	x	x	26.1	x	x	x	x
Fluoranthene	--	ng/g	x	x	x	x	x	x	x	x
Fluorene	--	ng/g	x	143	x	x	x	x	x	x
Ideno (1,2,3-cd) Pyrene	--	ng/g	x	x	x	x	x	x	x	x
1-Methyl Naphthalene	--	ng/g	x	4,100	x	x	x	x	x	x
2-Methyl Naphthalene	--	ng/g	x	5,750	x	x	x	x	x	x
Naphthalene	--	ng/g	x	2,230	x	x	x	x	x	x
Phenanthrene	--	ng/g	x	28.3	x	x	x	x	x	x
Pyrene	--	ng/g	x	x	x	x	x	x	x	x
	Depth (ft)		2.5-4.5	5-7	5-7	5-7	5-7	5-7	7.5-9.5	5-7
	PID Reading		<1	340	<1	<1	<1	<1	<1	<1

NOTES: DRO/GRO Interim Soil Guidelines Dependent on Hydraulic Conductivity
RCLs = NR 720 Wisc. Adm. Code Residual Contaminant Levels
-- = NR 720 RCL Not Established
x = Analyzed But Not Detected
NA = Not Analyzed
[ ] = Exceeds NR 720 RCL

Table 4

Post-Remediation Soil Analytical Data Summary
Hatley Veneer
Hatley, Wisconsin

Parameter	Groundwater RCL	Non-Industrial Direct Contact RCL	HA-1 (2) 2.0-4.0'	HA-2 (2) 2.0-4.0'	HA-3 (2) 2.0-4.0'	HA-4 (1) 0.0-2.0'	HA-5 (1) 0.0-2.0'	HA-6 (1) 0.0-2.0'
PVOCs								
Benzene	5.5*	1,100'	**233**	<9.0	<90	<9.0	**14**	**9.7**
Ethylbenzene	2900*		32	<4.5	<45	<4.5	26	16
MTBE			<22	<22	<220	<22	<22	<22
1,2,4-Trimethylbenzene			28	<9.9	480	17	426	39
1,3,5-Trimethylbenzene			15	<10	242	13	581	<10
Xylenes (Total)	4100*		90	<19	740	<19	125	53
Toluene	1500*		42	<4.2	350	17	13	22
PAH's	+	+						
Acenaphthene	38,000	900,000	<5.8	<5.7	<7.3	<6.0	<5.9	<6.1
Acenaphthylene	700	18,000	<6.6	<6.5	<8.4	<6.8	<6.8	<7.0
Anthracene	3,000,000	5,000,000	<0.87	<0.86	<1.1	<0.9	<0.89	<0.92
Benzo (a) Anthracene	17,000	88	<5.0	<4.9	<6.3	<5.1	<5.1	<5.3
Benzo (a) Pyrene	48,000	8.8	<0.58	<0.57	<0.73	<0.6	<0.59	<0.61
Benzo (b) Fluoranthene	360,000	88	<2.4	<2.4	<3.0	4.6	<2.5	<2.5
Benzo (k) Fluoranthene	870,000	880	<5.0	<4.9	<6.3	<5.1	<5.1	<5.3
Benzo (ghi) Perylene	6,800,000	1,800	9.5	<3.2	13	9.4	<3.3	<3.4
Chrysene	37,000	8,800	<2.6	<2.6	<3.3	<2.7	<2.7	<2.8
Dibenzo (a,h) Anthracene	38,000	8.8	<3.0	<2.9	<3.8	<3.1	<3.0	<3.2
Fluoranthene	500,000	600,000	<2.9	<2.9	<3.7	<3.0	<3.0	<3.1
Fluorene	100,000	600,000	<5.0	<4.9	<6.3	<5.1	100	<5.3
Ideno (1,2,3-cd) Pyrene	680,000	88	13	<3.5	<4.5	10	<3.6	<3.7
1-Methyl Naphthalene	23,000	1,100,000	<3.6	<3.6	27	<3.7	37	<3.8
2-Methyl Naphthalene	20,000	600,000	<3.1	<3.1	81	<3.2	17	<3.3
Naphthalene	400	20,000	<2.4	<2.4	52	<2.5	35	8.4
Phenanthrene	1,800	18,000	3.9	<2.0	<2.5	<2.0	235	16
Pyrene	8,700,000	500,000	<1.4	<1.4	<1.8	<1.5	<1.4	<1.5

All units in micrograms per kilogram (μg/kg)

Source: NR 720= *
Source:DNR Interim PAH Guide= +
Source: NR 746= '
Groundwater RCL Exceedance=
Direct Contact RCL Exceedance=
Analyzed but not Detected= x
Not Analyzed= NA

Table 3
Groundwater Field Data Summary
Hatley Veneer, Inc.
Hatley, Wisconsin

Monitoring Well	TPVC Elev.	Date	Depth to Water (TPVC)	Water Elev.(ft)	Dissolved Oxygen (ppm)
MW-1	1265.86	7/9/97	9.93	1255.93	<1
		7/27/98	10.08	1255.78	<1
		10/28/98	10.72	1255.14	<1
		4/21/99	10.78	1255.08	2.3
		8/8/01	10.56	1255.30	3
MW-2	1266.26	7/9/97	10.30	1255.96	<1
		7/27/98	10.71	1255.55	1.5
		10/28/98	11.31	1254.95	<1
		4/21/99	11.23	1255.03	2
		8/8/01	11.10	1255.16	1.5
MW-3	1265.35	7/9/97	9.00	1256.35	<1
		7/27/98	9.33	1256.02	1.5
		10/28/98	9.90	1255.45	2
		4/21/99	9.76	1255.59	<1
		8/8/01	9.32	1256.03	--
MW-4	1266.08	7/9/97	9.86	1256.22	<1
		7/27/98	10.00	1256.08	1.0
		10/28/98	10.63	1255.45	<1
		4/21/99	10.48	1255.60	3.5
		8/8/01	10.13	1255.95	<1
MW-4A	1266.12	7/9/97	9.89	1256.23	3-4
		7/27/98	10.02	1256.10	2.5
		10/28/98	10.65	1255.47	4
		4/21/99	10.48	1255.64	4.5
		8/8/01	10.15	1255.97	3.5
MW-4B	1266.44	7/9/97	10.24	1256.20	4-5
		7/27/98	10.36	1256.08	1.5
		10/28/98	11.00	1255.44	1
		4/21/99	10.83	1255.61	4
		8/8/01	10.48	1255.96	4
MW-8	1264.83	7/9/97	8.76	1256.07	4-5
		7/27/98	8.95	1255.88	4.0
		10/28/98	9.54	1255.29	1
		4/21/99	9.39	1255.44	6
		8/8/01	9.09	1255.74	--
MW-9	1262.66	7/9/97	6.60	1256.06	<1
		7/27/98	6.78	1255.88	<1
		10/28/98	7.30	1255.36	1
		4/21/99	7.16	1255.50	<1
		8/8/01	6.87	1255.79	<1
MW-10	1264.68	7/9/97	8.47	1256.21	2-3
		7/27/98	8.65	1256.03	1.0
		10/28/98	9.29	1255.39	2
		4/21/99	9.12	1255.56	3.5
		8/8/01	8.78	1255.90	--
MW-11	1265.85	7/9/97	9.78	1256.07	6-8
		7/27/98	10.00	1255.85	1.5
		10/28/98	10.64	1255.21	5-6
		4/21/99	10.56	1255.29	5.5
		8/8/01	10.24	1255.61	--
MW-12	1264.46	7/9/97	8.22	1256.24	<1
		7/27/98	8.74	1255.72	1.5
		10/28/98	9.23	1255.23	4
		4/21/99	9.12	1255.34	1.5
		8/8/01	8.82	1255.64	<1

Table 3
Groundwater Field Data Summary
Hatley Veneer, Inc.
Hatley, Wisconsin

Monitoring Well	TPVC Elev.	Date	Depth to Water (TPVC)	Water Elev.(ft)	Dissolved Oxygen (ppm)
MW-13	1263.60	7/9/97	7.34	1256.26	<1
		7/27/98	7.66	1255.94	2.0
		10/28/98	8.23	1255.37	3-4
		4/21/99	8.16	1255.44	1.5
		8/8/01	7.80	1255.80	--
MW-14	1263.41	7/9/97	7.18	1256.23	1-2
		7/27/98	7.01	1256.40	1.0
		10/28/98	7.97	1255.44	<1
		4/21/99	7.82	1255.59	4
		8/8/01	7.50	1255.91	<1
MW-15	1262.98	7/9/97	6.85	1256.13	<1
		7/27/98	7.11	1255.87	<1
		10/28/98	7.68	1255.30	2
		4/21/99	7.54	1255.44	<1
		8/8/01	7.22	1255.76	--
MW-16	1264.95	7/9/97	9.03	1255.92	1-2
		7/27/98	9.22	1255.73	1.5
		10/28/98	9.71	1255.24	1
		04/21/99	9.61	1255.34	1.5
		08/08/01	9.34	1255.61	--

notes: TPVC - Elevation measured at top PVC (ft)
Dissolved oxygen measured using chemetric amplues.

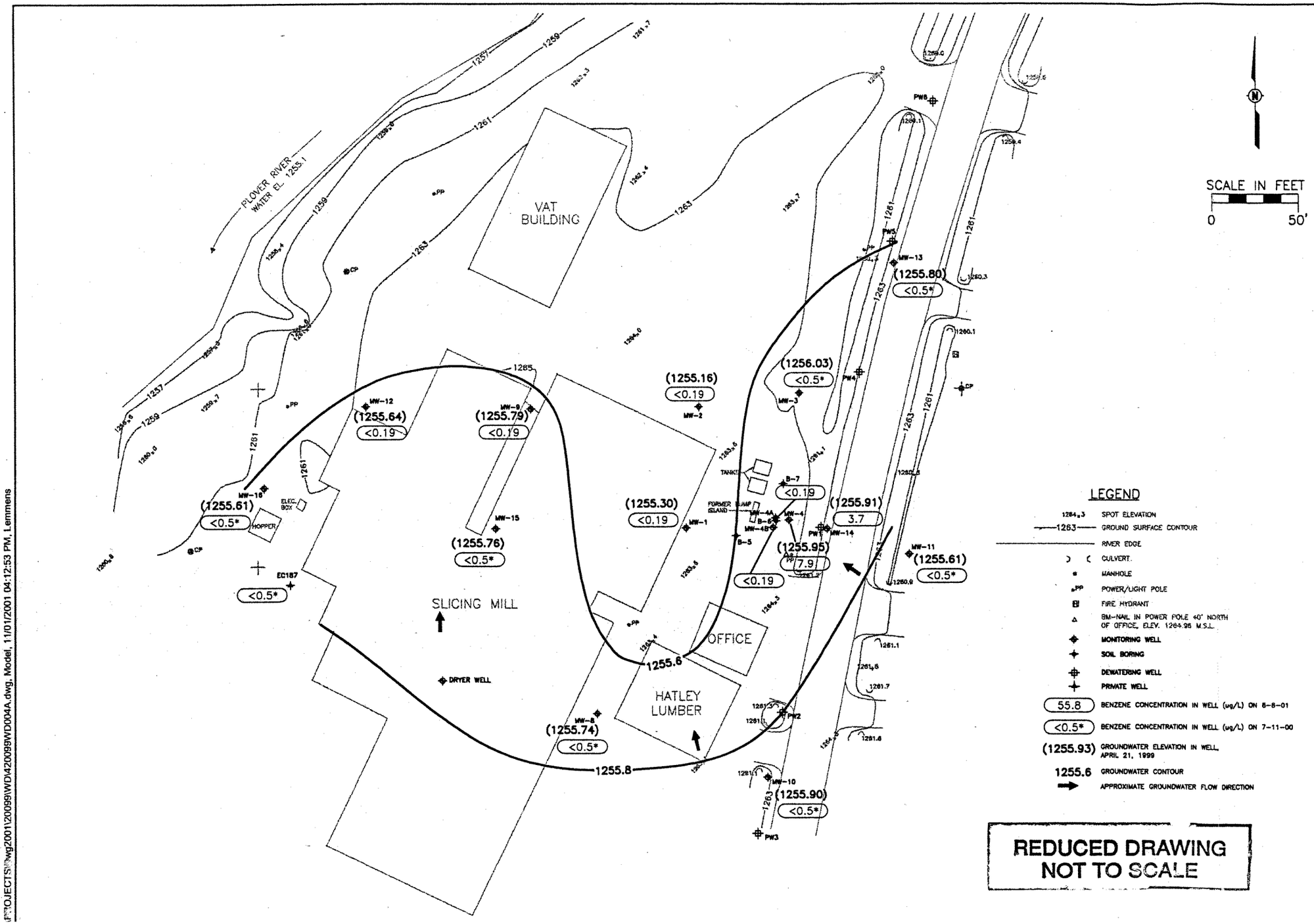

DRAWN BY RLD DATE 10-26-01
CHECKED BY VMK DATE 10-26-01
APPROVED BY DATE
CADFILE X:\projects\dwg2001\20099\wd\420099WD004A.dwg

SITE CONDITIONS/WATER TABLE CONTOUR MAP
AUGUST 8, 2001
HATLEY VENEER INC.
HATLEY, WISCONSIN

STS Consultants Ltd.
Consulting Engineers

STS PROJECT NO. 20099WB
STS PROJECT FILE 420099WD004A.dwg
SCALE 1"=50'
FIGURE NO. 4

(P:\PROJECTS\dwg2001\20099\WD\420099WD004A.dwg, Model, 11/01/2001 04:12:53 PM, Lemmens

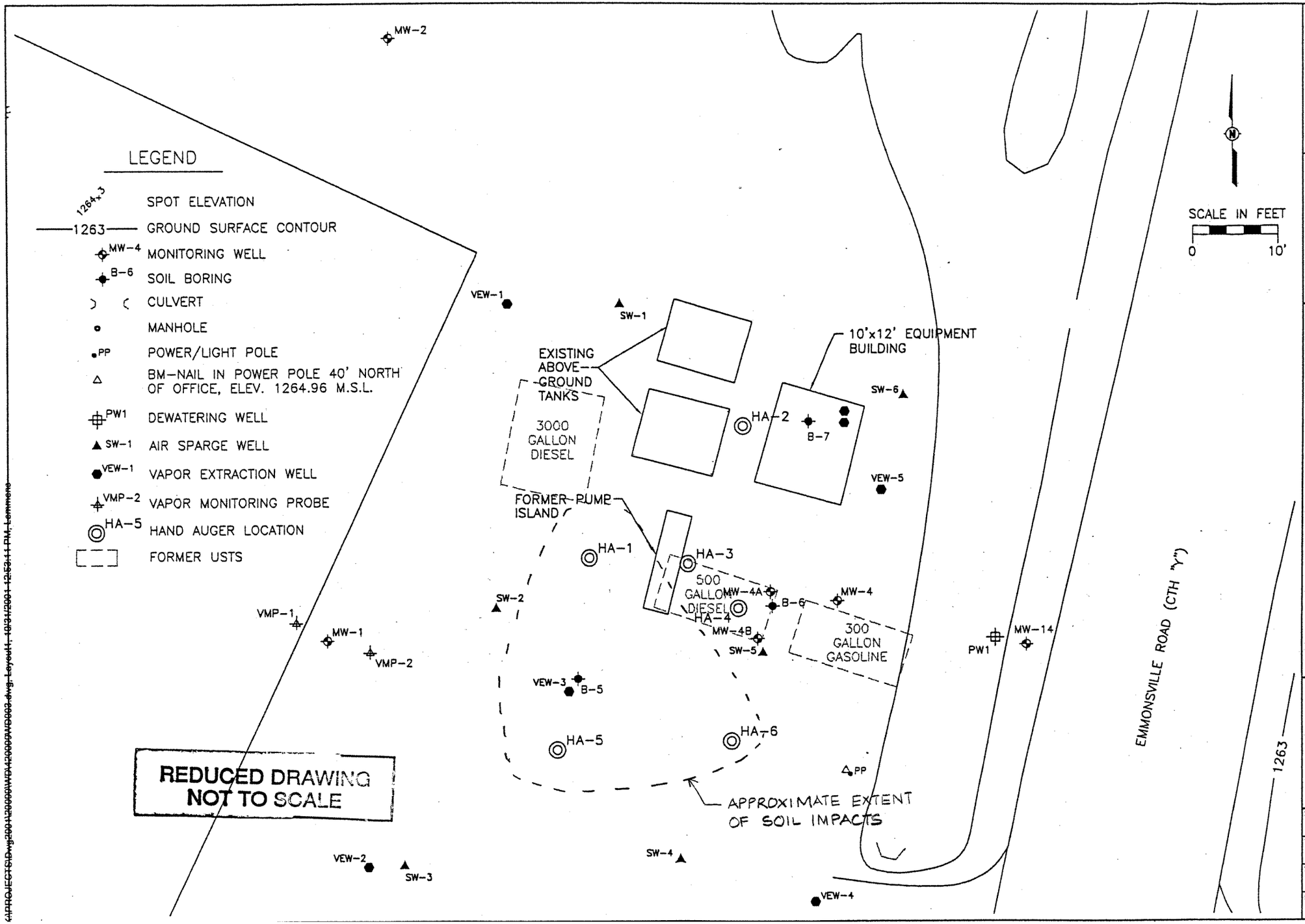

		DATE
DRAWN BY	RLD	10-25-01
CHECKED BY	VMK	10-25-01
APPROVED BY		DATE

CADFILE X:\projects\dwg2001\20099\wd\420099WD003.dwg 10/31/2001 13:

POST REMEDIATION SOIL SAMPLE LOCATIONS
HATLEY VENEER INC.
HATLEY, WISCONSIN

STS Consultants Ltd.
Consulting Engineers

STS PROJECT NO. 20099WD

STS PROJECT FILE 420099WD003.dwg

SCALE 1"=10'

FIGURE NO. 3

C:\PROJECTS\Dwg2001\20099\WD\420099WD003.dwg, Layout1, 10/31/2001 12:53:11 PM, Lemmens

STATEMENT OF PROPERTY LEGAL DESCRIPTION

As required by s.NR 726.05(3)f of the Wisconsin Administrative Code, I am providing this signed statement that to the best of my knowledge the legal descriptions that are attached to this statement are complete and accurate for the property located at 701 Emmonsville Road, Hatley, Wisconsin.

X Glen Hoffman Feb 18, 2002
(Signature) (Date)

GLEN C Hoffmann
(Name)

President
(Title)

Hatley Veneer INC.
(Company)

UNITED STATES POSTAL SERVICE

WAUSAU WI

First-Class Mail
Postage & Fees Paid
USPS
Permit No. G-10

• Sender: Please print your name, address, and ZIP+4 in this box •

VASANTA M KALLURI
STS CONSULTANTS LTD
1035 KEPLER DRIVE
GREEN BAY WI 54311-8320

-1+8320

SENDER: COMPLETE THIS SECTION

- Complete items 1, 2, and 3. Also complete item 4 if Restricted Delivery is desired.
- Print your name and address on the reverse so that we can return the card to you.
- Attach this card to the back of the mailpiece, or on the front if space permits.

1. Article Addressed to:

LEN SPEICH
THON COUNTY HIGHWAY DEPARTMENT
WEST STREET
AU WI 54401

COMPLETE THIS SECTION ON DELIVERY

A. Received by *(Please Print Clearly)* GLENN SPEICH

B. Date of Delivery 2-28-02

C. Signature Glen Speich

☐ Agent
☐ Addressee

D. Is delivery address different from item 1? ☐ Yes
If YES, enter delivery address below: ☒ No

3. Service Type
☒ Certified Mail ☐ Express Mail
☐ Registered ☐ Return Receipt for Merchandise
☐ Insured Mail ☐ C.O.D.

4. Restricted Delivery? *(Extra Fee)* ☐ Yes

2. Article Number *(Copy from service label)* P 221 599 545

PS Form 3811, July 1999 Domestic Return Receipt 102595-99-M-1789

STS CONSULTANTS

1035 Kepler Drive
Green Bay, Wisconsin 54311
920-468-1978 Phone
920-468-3312 Fax

February 26, 2002

Mr. Glenn Speich
Marathon County Highway Department
1430 West Street
Wausau, Wisconsin 54401

Re: Groundwater Impacts under the Portion of County Highway Y Located Adjacent to the Hatley Veneer Property located at 701 Emmonsville Road, Hatley, Wisconsin – STS Project No. 20099WB

Dear Mr. Speich:

On behalf of Hatley Veneer, Inc. (Hatley Veneer), we are providing you this letter as required per s.NR726.05(2)(b)4 of the Wisconsin Administrative Code. Hatley Veneer owns a veneer manufacturing facility located on their property at 701 Emmonsville Road, Hatley, Wisconsin. Groundwater contamination, which appears to have originated on the Hatley Veneer property, has migrated onto a portion of the County Highway Y (CTH Y) right-of-way located adjacent to the Hatley Veneer property.

Naphthalene concentrations in the groundwater on the CTH Y right-of-way are above the state groundwater enforcement standards (ESs) found in Chapter NR 140, Wisconsin Administrative Code. However, the groundwater contaminant plume is stable or receding and will likely degrade naturally over time. Allowing natural attenuation to complete the cleanup at this site will meet the requirements for case closure under Chapter NR 726, Wisconsin Administrative Code. We are requesting that the Wisconsin Department of Commerce (Commerce) accept natural attenuation as the final remedy for this site and grant case closure. Closure means that the Department will not require any further investigation or cleanup action be taken, other than the reliance on natural attenuation.

Since the source of the groundwater contamination is not on CTH Y, the County will not be held responsible for investigation or cleanup of this groundwater contamination, as long as it complies with the requirements of Section 292.13, Wisconsin Statutes, including allowing access to the CTH Y right-of-way for environmental investigation or cleanup if access is required. For further information on the requirements of Section 292.13, Wisconsin Statutes, you may call (800) 367-6076 (for calls originating in Wisconsin) or (608) 264-6020 (if you are calling from out of state or within the Madison area), to obtain a copy of the Wisconsin Department of Natural Resources (WDNR) Publication RR-589, Fact Sheet 10: Guidance for Dealing with Properties Affected by Off-Site Contamination.

If this case is closed, all properties within the site boundaries where groundwater contamination exceeds Chapter NR 140 groundwater ESs will be listed on the WDNR's Geographic Information System (GIS) Registry of Closed Remediation Sites. The information on the GIS Registry includes maps showing the location of properties in Wisconsin where groundwater contamination above Chapter NR 140 ES was found at the time that the case was closed. This GIS Registry will be available to the general public on the WDNR's Internet website.

In the latest groundwater monitoring event, benzene and naphthalene concentrations exceeding the NR 140 ESs were observed in Monitoring Wells MW-4 and MW-14, respectively. To establish that groundwater impacts originating from the Hatley Veneer property have migrated on to the CTH Y right-of-way, we ask that you verify that Monitoring Well MW-14 is located on the right-of-way. For your convenience, we have enclosed a statement that you may sign and return to us or, alternatively, you

Marathon County Highway Department
STS Project No. 20099WB
February 26, 2002

could provide us with a signed statement of your own. The enclosed map provides the location of MW-14.

Once Commerce makes a decision on the closure request, it will be documented in a letter. If closure is granted, you may obtain a copy of this letter by requesting a copy from us, by contacting the WDNR, or by accessing the WDNR GIS Registry of Closed Remediation Sites on the Internet at *www.dnr.state.wi.us/org/at/et/geo/gwur*.

If you need more information, please contact us at (920) 468-1978. We appreciate your cooperation in this matter.

Sincerely,

STS CONSULTANTS, LTD.

Vasanta M. Kalluri
Assistant Project Engineer

Roger A. Miller, P.G., CHMM
Associate Hydrogeologist

VMK/djl.wd

Enclosures:
Site Conditions/Water Table Contour Map
Confirmation of the Location of Monitoring Well MW-14

Copy: Mr. Glen Hoffmann
Hatley Veneer, Inc.
701 Emmonsville Road
Hatley, Wisconsin 54440

CONFIRMATION OF THE LOCATION OF MONITORING WELL MW-14

I am providing this signed statement to verify that Monitoring Well MW-14 is located on the County Highway Y Right-of-Way, situated immediately west of the Hatley Veneer property located at 701 Emmonsville Road, Hatley, Wisconsin.

X _____ 3-4-02
(Signature) (Date)

James M. Griesbach
(Name)

Sr. Engineering Specialist
(Title)

Marathon County Highway
(Company)