GIS REGISTRY INFORMATION

SITE NAME:	Krebsbach's Service		
BRRTS #:	03-37-000282	**FID #** (if appropriate):	
COMMERCE # (if appropriate):	54426-9999-06		
CLOSURE DATE:	August 07, 2003		
STREET ADDRESS:	106 S 3rd Ave		
CITY:	Edgar		

SOURCE PROPERTY GPS COORDINATES (meters in WTM91 projection):	**X =**	522821		**Y =**	494433		
CONTAMINATED MEDIA:	Groundwater		Soil		Both	X	
OFF-SOURCE GW CONTAMINATION >ES:		**Yes**			**No**	X	
• **IF YES, STREET ADDRESS:**							
• **GPS COORDINATES** (meters in WTM91 projection):	**X =**			**Y =**			
OFF-SOURCE SOIL CONTAMINATION >Generic or Site-Specific RCL (SSRCL):		**Yes**			**No**	X	
• **IF YES, STREET ADDRESS 1:**							
• **GPS COORDINATES** (meters in WTM91 projection):	**X =**			**Y =**			
CONTAMINATION IN RIGHT OF WAY:		**Yes**	X		**No**		

DOCUMENTS NEEDED

Closure Letter, and any conditional closure letter issued	X
Copy of most recent deed, including legal description, for all affected properties	X
Certified survey map or relevant portion of the recorded plat map (*if referenced in the legal description*) for all affected properties	
County Parcel ID number, *if used for county*, for all affected properties	X
Location Map which outlines all properties within contaminated site boundaries on USGS topographic map or plat map in sufficient detail to permit the parcels to be located easily (8.5x14" if paper copy). If groundwater standards are exceeded, the map must also include the location of all municipal and potable wells within 1200' of the site.	X
Detailed Site Map(s) for all affected properties, showing buildings, roads, property boundaries, contaminant sources, utility lines, monitoring wells and potable wells. (8.5x14", if paper copy) This map shall also show the location of all contaminated public streets, highway and railroad rights-of-way in relation to the source property and in relation to the boundaries of groundwater contamination exceeding ch. NR 140 ESs and soil contamination exceeding ch. NR 720 generic or SSRCLs.	X
Tables of Latest Groundwater Analytical Results (no shading or cross-hatching)	X
Tables of Latest Soil Analytical Results (no shading or cross-hatching)	X
Isoconcentration map(s), *if required for site investigation (SI)* (8.5x14" if paper copy). The isoconcentration map should have flow direction and extent of groundwater contamination defined. **If not available, include the latest extent of contaminant plume map.**	X
GW: Table of water level elevations, with sampling dates, and free product noted if present	X
GW: Latest groundwater flow direction/monitoring well location map (should be 2 maps if maximum variation in flow direction is greater than 20 degrees)	X
SOIL: Latest horizontal extent of contamination exceeding generic or SSRCLs, with one contour	X
Geologic cross-sections, *if required for SI.* (8.5x14' if paper copy)	X
RP certified statement that legal descriptions are complete and accurate	X
Copies of off-source notification letters (if applicable)	
Letter informing ROW owner of residual contamination (if applicable)(public, highway or railroad ROW)	X
Copy of (soil or land use) deed restriction(s) or deed notice *if any required as a condition of closure*	

ENVIRONMENTAL & REGULATORY SERVICES DIVISION
BUREAU OF PECFA
P.O. Box 8044
Madison, Wisconsin 53708-8044
TDD #: (608) 264-8777
Fax #: (608) 267-1381
http://www.commerce.state.wi.us
http://www.wisconsin.gov
Jim Doyle, Governor
Cory L. Nettles, Secretary

Wisconsin
Department of Commerce

August 07, 2003

Kenneth R Krebsbach
Krebsbach's Service
106 S 3rd Ave
PO Box 344
Edgar, WI 54426-0344

RE: **Final Closure**

Commerce # 54426-9999-06 WDNR BRRTS # 03-37-000282
Krebsbach's Service, 106 S 3rd Ave, Edgar

Dear Mr. Krebsbach:

The Wisconsin Department of Commerce (Commerce) has received all items required as conditions for closure of the site referenced above. This case is now listed as "closed" on the Commerce database and will be included on the Wisconsin Department of Natural Resources (WDNR) Geographic Information System (GIS) Registry of Closed Remediation Sites to address residual contamination. It is in your best interest to keep all documentation related to the environmental activities that were conducted.

If residual contamination is encountered in the future, it must be managed in accordance with all applicable regulations. If it is determined that any remaining contamination poses a threat, the case may be reopened and further investigation or remediation may be required. If applicable, the PECFA claim for this site would also be reopened and you may apply for assistance to the extent of remaining eligibility.

Thank you for your efforts to bring this case to closure. If you have any questions, please contact me in writing at the letterhead address or by telephone at (608) 261-8509.

Sincerely,

Andrew Alles
Senior Hydrogeologist
Site Review Section

cc: Cindy Zelenka, Central Wisconsin Engineers & Architects Inc
Case File

Checklist of Documents for GIS Registry Packet

WI DNR, Bureau for Remediation and Redevelopment, PUB-RR-688

(Include with closure request – please assemble in this order. ***This checklist applies to closure requests for sites with groundwater exceeding ch. NR 140 standards and/or soil contamination exceeding ch. NR 720 generic or site specific residual contaminant levels (RCLs).)***

- ■ **One-time fee of $250.00 for groundwater,** and/or
- ☐ **$200 for soil,** for each case closed, for maintenance of the registry. NA per Dept. Commerce letter 9/3/02

- ■ **Copies of the most recent deed** *including legal descriptions, for all properties within or partially within the contaminated site boundaries.* (Note: If a property has been purchased with a land contract and the purchaser has not yet received a deed, a copy of the land contract which includes the legal description shall be submitted instead of the most recent deed. If the property has been inherited, written documentation of the property transfer should be submitted along with the most recent deed.)
- NA ■ **A copy of the certified surveyed map or the relevant section of the recorded plat map** *for those properties where the legal description in the most recent deed refers to a certified survey map or a recorded plat map.* (lots on subdivided or platted property (e.g. lot2 of xyz subdivision))
- ■ **Parcel identification number for each property,** *if the county in which the property is located uses parcel identification numbers.* # 121-2805-073-1018

- ■ **Geographic position** of all properties within or partially within the contaminated site boundaries. *The coordinates need to be for a spot located at least 40 feet inside the property boundary. Refer to NR 716.15(2)(d)7. and (k). The coordinates must be in WTM91 projection. See the following WDNR website address for assistance:* www.dnr.state.wi.us/org/at/et/geo/gwur/index.htm . 522821, 494433
- ■ **A location map** which outlines all properties within the contaminated site boundaries on a U.S.G.S. topographic map or plat map in sufficient detail to permit the easy location of all parcels. If groundwater standards are exceeded, the map must also include the location of all municipal and potable wells within 1200 feet of the site. *(If only one parcel, combine with next item.)*
- ■ **A map of all contaminated properties within site boundaries**, showing buildings, roads, property boundaries, contaminant sources, utility lines, monitoring wells and potable wells. This map shall also show the location of all contaminated public streets, and highway and railroad rights-of-way in relation to the source property and in relation to the boundaries of groundwater contamination exceeding ch. NR 140 enforcement standards, and/or in relation to the boundaries of soil contamination exceeding generic or site-specific residual contaminant levels as determined under s.. NR 720.09, 720.11 and 720.19.

- ■ **A table of the most recent analytical results, with sample collection dates:** from all monitoring wells, and any potable wells for which samples have been collected **for groundwater**, and/or showing results for all contaminants found in pre-remedial sampling and in the most recent soil sampling event, **for soils** (without shading/crosshatching).

- ■ **An isoconcentration map,** if required as part of the site investigation (SI), of the contaminated properties within the site boundaries. The map should include the areal extent of groundwater contamination exceeding PALs and ESs, groundwater flow directions based on the most recent data, and sample collection dates. **If an isoconcentration map was not required as part of the SI, substitute a map showing the horizontal extent of contamination,** based on the most recent data.

- ■ **A table of the previous 4 water level elevation measurements from all monitoring wells,** at a minimum, with the date measurements were made, is to be included. If present, free product is to be noted on the table. In addition, **a groundwater flow direction map**, representative of groundwater movement at the site. If the flow direction varies by more than 20° over the history of the site, 2 groundwater flow maps showing the maximum variation in flow direction are to be submitted See Table 1B

- ■ For sites closing with residual soil contamination, include **a map showing the location of all soil samples and a single contour** showing the horizontal extent of each area of continguous residual soil contamination that exceeds generic or site specific residual contaminant levels.

- ■ **A geologic cross section,** if required as part of the SI, showing vertical extent and location of residual soil contamination exceeding generic or site specific RCLs and residual groundwater contamination, source extent and location; isoconcentrations for all groundwater contaminants that exceed PALs that remain when closure is requested; water table and piezometric elevations, and the location and elevation of geologic units, bedrock, and confining units, if any.

- ■ **A statement signed by the responsible party, which states that he or she believes that the legal descriptions attached to the statement are complete and accurate.** *(The point here is that the legal descriptions are describing the correct (i.e. contaminated) properties.)*

- NA ■ **A copy of the letters sent by the RP to all owners of properties with groundwater exceeding ESs** (including the current source-property owner, if the RP is not the current source-property owner.) *(Off source properties are listed separately with a link to the source property.)*
- ■ **A copy of all written notifications provided (to City/village/municipality/state agency or other responsible for maintenance) of a public street or highway or railroad right-of-way**, within or partially within the boundaries of the contaminated site, for contamination exceeding groundwater ESs and/or soil exceeding generic or site specific RCLs.

RESPONSIBLE PARTY STATEMENT

By signing this document, I, Kenneth R. Krebsbach, responsible party for the Krebsbach Service Station in Edgar, Wisconsin, attest that the legal description as recorded on the Warranty Deed, in Volume 380, page 700 recorded on May 16, 2002, and attached Quit Claim Deed, are correct for the Krebsbach Service Station located at 106 South 3rd Avenue in Edgar, Wisconsin.

Kenneth R Krebsbach — 5-23-2003

Kenneth R. Krebsbach — Date

380 PAGE 700

DOCUMENT NO. 816318

STATE BAR OF WISCONSIN FORM 2—1982

WARRANTY DEED

816318

THIS SPACE RESERVED FOR RECORDING DATA

REGISTER'S OFFICE
Marathon County, ss.
Volume 380 of MICRO-RECORDS on page 700
Robert G. Kennedy
REGISTRAR

RETURN TO FREDEL & NELSON SC
1803 Stewart Ave., P.O. Box 452
Wausau, WI 54401

Urban P. Krebsbach a/k/a Urban Krebsbach and Ann Marie Krebsbach, his wife, each as joint tenants and as individuals

conveys and warrants to Kenneth R. Krebsbach d/b/a Krebsbach's Service

for the sum of One ($1.00) Dollar and other good and valuable consideration

the following described real estate in Marathon County, State of Wisconsin:

Tax Parcel No:

Lot one (1) and the East fifty (50) feet of Lot six (6), all in Block three (3) of the original plat of the Village of Edgar.

TRANSFER
$ 83.40
FEE

I, Michael J. Sydow, Marathon County Register of Deeds, do hereby certify that this is a true and correct copy of the original record on file in the Marathon County Register of Deeds Office, Wausau, Wisconsin. I herewith set my hand and official seal this 10th day of May A.D. 2002

Michael J. Sydow
REGISTER OF DEEDS

This is not homestead property
(is) (is not)

Exception to Warranties: Easements, Agreements, Conditions, Restrictions and Reservations of record.

Dated this 2nd day of April 1984

Urban P. Krebsbach (SEAL)
Urban P. Krebsbach

Ann Marie Krebsbach (SEAL)
ANN MARIE KREBSBACH

(SEAL)

AUTHENTICATION

Signature(s)

authenticated this day of 19

TITLE: MEMBER STATE BAR OF WISCONSIN

(If not authorized by § 706.06, Wis. Stats.)

THIS INSTRUMENT WAS DRAFTED BY
Thomas W. Batterman, Atty. at Law
Wausau, Wisconsin

(Signatures may be authenticated or acknowledged. Both are not necessary.)

ACKNOWLEDGMENT

STATE OF WISCONSIN } ss
Marathon County

Personally came before me this 2nd day of April 1984 the above named Urban P. Krebsbach a/k/a Urban Krebsbach and Ann Marie Krebsbach

to me known to be the person who executed the foregoing instrument and acknowledge the same.

Guy W. Fredel
GUY W. FREDEL
Notary Public Marathon County, Wis.
My Commission is permanent. (If not, state expiration date. 19)

RECD FOR RECORD
APR 4 1984
10:04 A.M.
ROBERT G. KENNEDY
Register of Deeds

NTF 2280

*Names of persons signing in any capacity should be typed or printed below their signatures

WARRANTY DEED

STATE BAR OF WISCONSIN
Form No. 2 — 1982

Law Forms, P.O. Box 1619, Stevens Point, WI 54305-1075

816318

12. 83.40 ck
12. 4.40 ck

STATE BAR OF WISCONSIN FORM 3 - 1998

QUIT CLAIM DEED

Document Number

1230475
KREBSBACH/KREBSBACH
REGISTER'S OFFICE
MARATHON COUNTY, WI
APR 06 2001 9:08 AM

Michael J. Sydow
REGISTER

This Deed, made between **Kenneth R. Krebsbach d/b/a Krebsbach Service, and Conale B. Krebsbach, his wife**

Grantor, and **Krebsbach Service, LLC**

Grantee.

Grantor, quit claims to Grantee the following described real estate in **Marathon** County, State of Wisconsin:

Lots one (1) and the East fifty (50) feet of Lot six (6), all in Block three (3) of the original plat of the Village of Edgar.

Recording Area

Name and Return Address
William E. Maas
Daubert Law Firm
P.O. Box 1519
Wausau, WI 54401-1519

121-2805-073-1018 ✓ Lot 1
121-2805-073-1024 ✓ " 6 # 0100
Parcel Identification Number (PIN)

This is not homestead property.
(~~is~~) (is not)

FEE

#77.25 VS
EXEMPT

I, Michael J. Sydow, Marathon County Register of Deeds, do hereby certify that this is a true and correct copy of the original record on file in the Marathon County Register of Deeds Office, Wausau, Wisconsin. I herewith set my hand and official seal this 16th day of May A.D. 2002

Michael J. Sydow
REGISTER OF DEEDS

Together with all appurtenant rights, title and interests.

Dated this 26th day of March, 2001.

Kenneth R. Krebsbach
* Kenneth R. Krebsbach

Conale B. Krebsbach
* Conale B. Krebsbach

AUTHENTICATION

Signature(s) Kenneth R. Krebsbach and Conale B. Krebsbach

authenticated this 26th day of March, 2001

E S

* William E. Maas

TITLE: MEMBER STATE BAR OF WISCONSIN
(If not, _____
authorized by § 706.06, Wis. Stats.)

THIS INSTRUMENT WAS DRAFTED BY
Attorney William E. Maas
Daubert Law Firm
(Signatures may be authenticated or acknowledged. Both are not necessary.)

ACKNOWLEDGMENT

STATE OF WISCONSIN)
) ss.
_____ County.)

Personally came before me this _____ day of _____, _____ the above named

to me known to be the person(s) who executed the foregoing instrument and acknowledge the same.

Notary Public, State of Wisconsin
My Commission is permanent. (If not, state expiration date: _____, _____.)

*Names of persons signing in any capacity should be typed or printed below their signatures

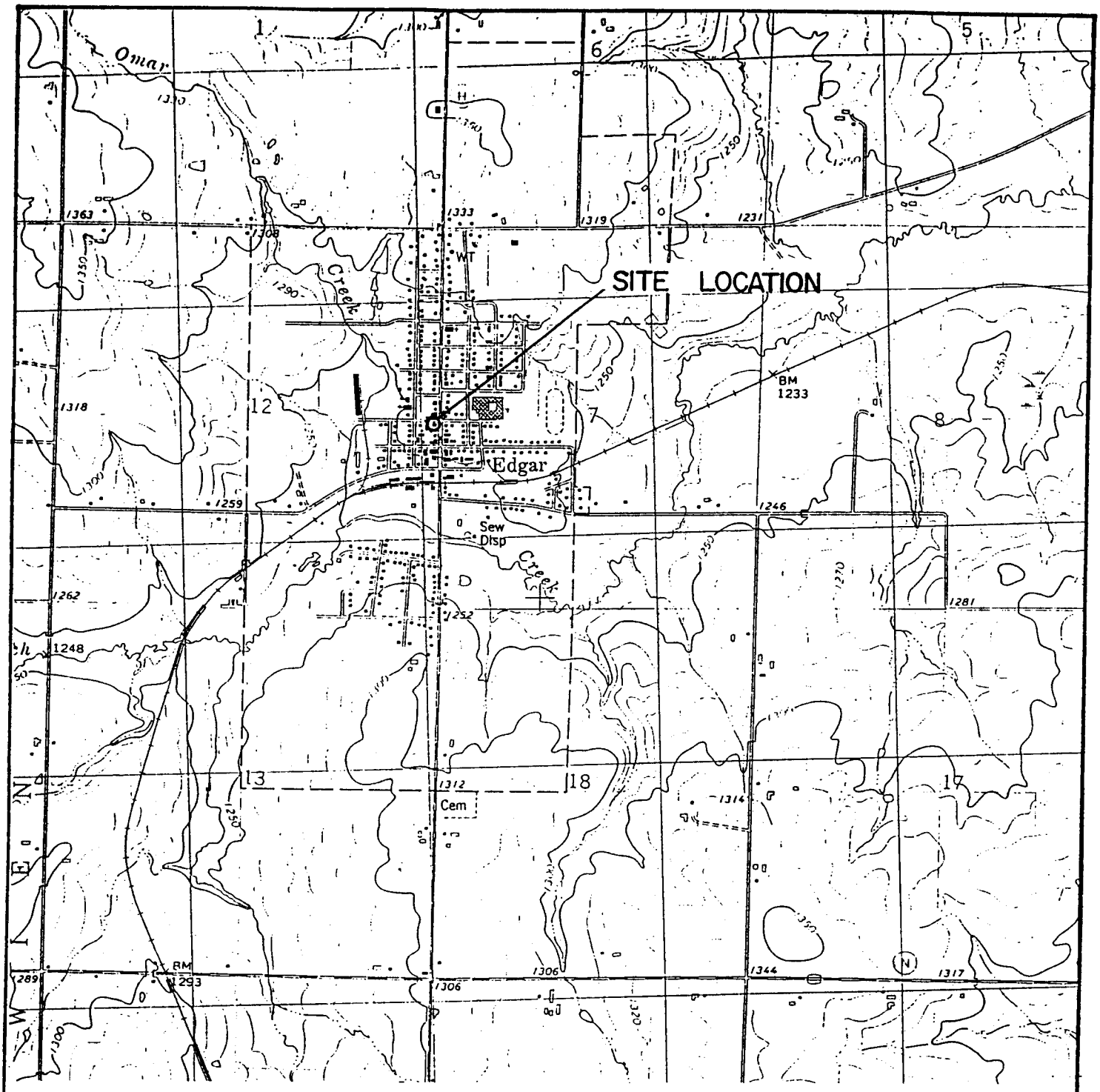

N

W E

S

SOURCE:

U.S.G.S. QUADRANGLE MAPS
EDGAR, WISCONSIN
7.5 MINUTE SERIES

SITE LOCATION

REMEDIAL INVESTIGATION REPORT
KREBSBACH AMOCO
EDGAR, WISCONSIN

CENTRAL WISCONSIN ENGINEERS, INC.

Scale: 1:24,000
Drawn: W.N.
Approved: K.T.
Date: 1/92

FIGURE 1

Project 93590070

LEGEND

- SANITARY SEWER MANHOLE
- TELEPHONE MANHOLE
- POWER POLE
- B.M. BENCH MARK
- SURVEY CONTROL POINT
- TANK VAPOR MONITORING WELL
- GROUNDWATER MONITORING WELL
- VAPOR EXTRACTION WELL
- VAPOR PROBE
- EXCAVATION / FILL AREAS
- PUMPING WELL

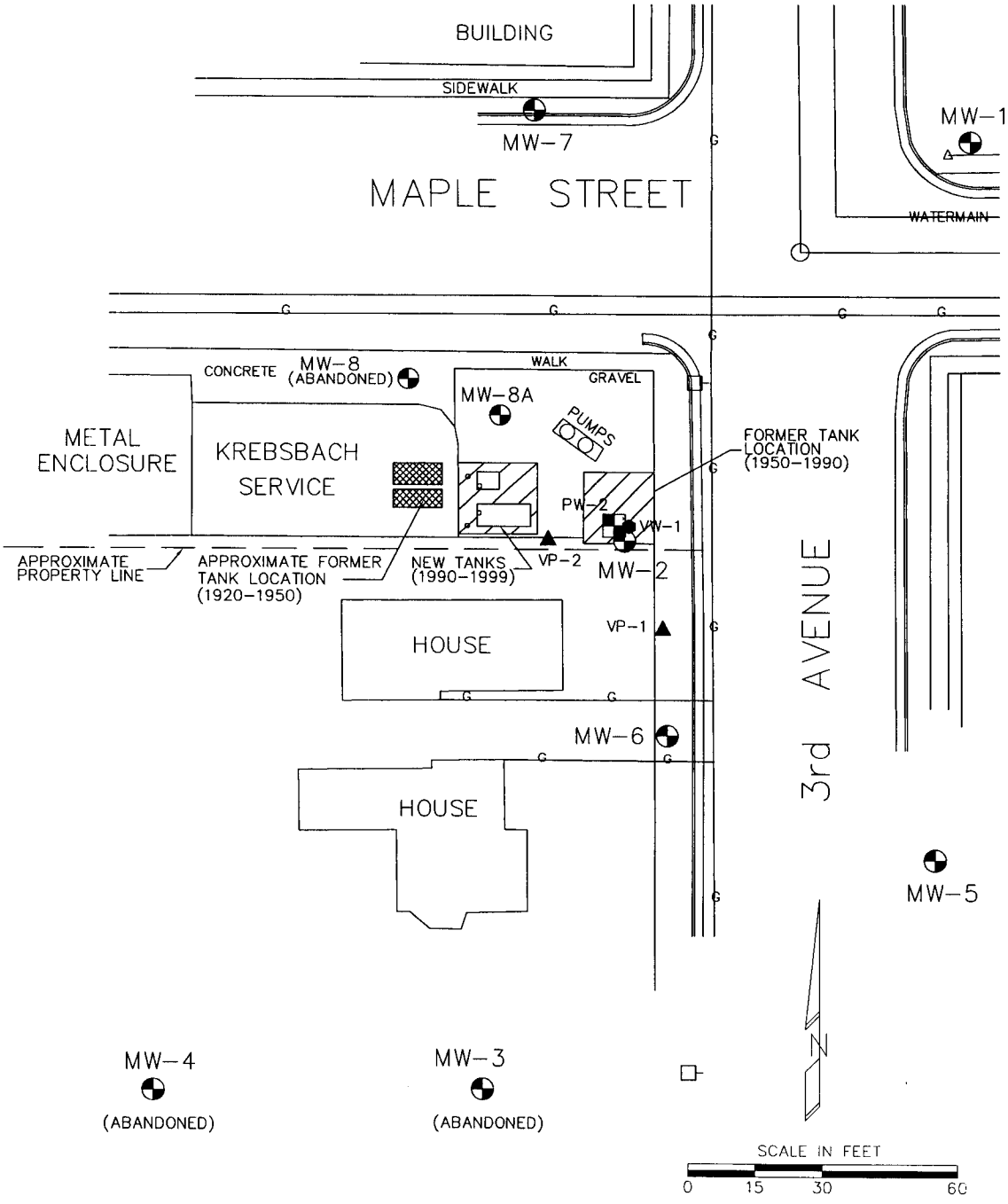

CENTRAL WISCONSIN ENGINEERS ARCHITECTS

5707 SCHOFIELD AVENUE
WESTON, WISCONSIN
54476

PHONE: (715)
359-9400
FAX: (715) 355-4199

general@cwengineers.com
http://www.cwengineers.com

SITE PLAN
KREBSBACH SERVICE
106 S. 3RD AVENUE
EDGAR, WISCONSIN

PROJECT:

DRAWN BY: AJK	PROJECT NO: 93590070
CHECKED BY: CZ	DNR NO: 03-37-000282
APPROVED BY: -	CAD FILE:
DATE: 05/03	FIGURE: 2

Table 2B
Soil Chemistry Results – Excavation 11/20/96
Krebsbach Service, Edgar, Wisconsin
CWEA # 93590070

Sample I.D.		1	2	3	4	5	6	7	8
Sample Location		Base	Side	Base	Side	Side	Base	Side	Side
Sample Depth (ft.)		10.0	8.0	10.0	8.0	7.5	9.5	7.5	7.5
Sample Date		11/20/96	11/20/96	11/20/96	11/20/96	11/20/96	11/20/96	11/20/96	10/20/96
ORGANICS (TPH)	RL								
GRO	100	16	16	10	89	290	590	880	1700
DRO	100	N	N	N	N	N	47	6.1	5.7
ORGANICS (VOC)	RL								
Benzene	0.0055	0.12	0.095	1.1	4.8	3.9	3.4	10.0	18.0
Ethylbenzene	2.9	0.4	0.49	0.26	2.3	6.1	12.0	21.0	36.0
Toluene	1.5	0.1	0.073	0.16	1.3	4.7	18.0	46.0	61.0
o Xylene	4.1	0.069	0.086	0.11	0.97	3.3	12.0	22.0	33.0
m&p Xylenes	4.1	0.21	0.23	0.28	2.6	7.0	28.0	53.0	72.0
Total xylenes	4.1	0.279	0.316	0.39	3.57	10.3	40.0	75.0	105.0
MTBE	-	N	N	N	N	N	N	N	N
1,2,4-TMB	-	0.23	0.35	0.18	1.1	3.5	23.0	33.0	14
1,3,5-TMB	-	0.094	0.13	0.055	0.41	1.3	6.4	9.5	45
METALS	RL								
Lead	50	8.0	--	--	5.4	--	8.0	9.9	--

Sample I.D.		9	10	11	12	13	14	15	Trip Blk.
Sample Location		Base	Side	Base	Base	Base	Side	Side	
Sample Depth (ft.)		10.0	8.0	8.0	10.0	10.0	8.0	8.0	-
Sample Date		10/20/96	10/20/96	10/20/96	10/20/96	10/20/96	10/20/96	11/20/96	11/20/96
ORGANICS (TPH)	RL								
GRO	100	80	290	21	51	N	1100	410	N
DRO	100	.4.6	3.9	N	N	N	25	7.0	--
ORGANICS (VOC)	RL								
Benzene	0.0055	0.72	6.2	2.1	2.8	0.068	13.0	8.5	N
Ethylbenzene	2.9	1.7	6.8	0.5	1.3	N	27.0	8.6	N
Toluene	1.5	2.7	19.0	3.0	4.2	N	54.0	13.0	N
o Xylene	4.1	1.5	6.9	0.59	1.2	N	24.0	4.9	N
m&p Xylenes	4.1	3.5	17.0	1.4	2.7	N	57.0	11.0	N
Total xylenes	4.1	5.0	25.9	1.99	3.9	N	81.0	15.9	N
MTBE	-	N	N	N	N	N	N	N	N
1,2,4-TMB	-	3.1	9.5	0.54	1.3	N	34.0	6.4	N
1,3,5-TMB	-	0.86	2.8	0.13	3.9	N	10.0	2.1	N
METALS	RL								
Lead	50	--	--	10	--	5.6	8.0	--	--

All results listed as µg/g, which is equivalent to parts per million (ppm) unless otherwise stated.
[1]Listed values are commonly reported minimum PQLs, actual values may vary.

RL = NR 720 Soil Cleanup Standard
-- = Not Analyzed
TPH = Total Petroleum Hydrocarbons
VOC = Volatile Organic Compounds
Shading = NR 720 Regulatory Limit Exceeded

- = No Regulatory Standard
MTBE = Methyl-t-butyl ether
TMB = Trimethylbenzene
N = Not detected

Table 2C
Summary of Excavation Soil Chemistry Results – Excavation 11/29/99
Krebsbach Service, Edgar, Wisconsin
CWEA # 93590070

SAMPLE I.D.		SS#1 Side	SS#2 Base	SS#3 Side	SS#4 Base	SS#5 Base	SS#6 Side	SS#7 Side	NR 720 RCL
SAMPLE DEPTH		6.0'	9.5'	6.5'	10.0'	10.0'	6.5'	6.5'	
SAMPLE COLLECTION DATE		11/29/99							
Field Instrument									
Photoionization Detector		340	470	> 500	> 500	> 500	> 500	224	--
ANALYTICAL PARAMETERS									
Total Petroleum Hydrocarbons									
Gasoline Range Organics	(mg/Kg)	101	38	177	153	227	972	541	100
Volatile Organic Compounds									
Benzene	(µg/Kg)	77	785	1,650	2,740	388	4,090	< 180	5.5
Ethylbenzene	(µg/Kg)	663	1,010	2,880	3,060	3,470	31,000	3,010	2,900
Methyl-tertiary-butyl ether	(µg/Kg)	107	< 31	< 440	< 440	348	2,770	< 440	--
Toluene	(µg/Kg)	87	343	1,420	8,710	2,170	54,200	1,560	1,500
1,2,4-Trimethylbenzene	(µg/Kg)	1,580	1,140	3,870	6,424	8,430	55,700	5,350	--
1,3,5-Trimethylbenzene	(µg/Kg)	677	530	1,770	2,360	4,000	19,900	4,710	--
Total Trimethylbenzene	(µg/Kg)	2,257	1,670	5,640	8,784	12,430	75,600	10,060	--
Total Xylenes	(µg/Kg)	712	1,090	6,080	13,200	7,090	123,000	3,450	4,100
Inorganic Parameters									
Total Lead	(mg/Kg)	--	10	9.9	--	10	13	--	50

NOTES:

Shaded results indicate an exceedance of NR 720 Residual Contaminant Levels (RCLs).

mg/Kg = milligrams per kilogram, which is equivalent to parts per million (ppm).

µg/Kg = micrograms per kilogram, which is equivalent to parts per billion (ppb).

-- = Not analyzed or not applicable.

Field instrument used was a 580 Determinator Photoionization Detector (PID). Results listed in ppm, and calibrated to 100ppm isobutylene.

Please refer to laboratory reports for additional information.

Table 1B

Post Remediation Groundwater Chemistry Data

Krebsbach Service, Edgar, Wisconsin

CWEA # 93590070

MONITORING WELL MW-1

	Sample Date		12/31/96	4/11/97	7/17/97	10/15/97	1/9/98	4/21/98	7/30/98	10/21/98	2/1/99	4/22/99	7/16/99	10/14/99	1/27/00	5/3/00	8/10/00	12/4/00	3/6/01	7/25/01
	PVC Elevation		1257.83	1257.83	1257.83	1257.83	1257.83	1257.83	1257.83	1257.83	1257.83	1257.83	1257.95	1257.95	1257.95	1257.95	1257.95	1257.95	1257.95	1257.95
	Depth to Water		6.87	3.99	5.94	4.19	6.81	3.92	4.71	---	---	5.59	4.81	---	---	5.07	5.57	---	6.58	---
	Water Elevation		1250.96	1253.84	1251.89	1253.64	1251.02	1253.91	1253.12	---	---	1252.24	1253.14	---	---	1252.88	1252.38	---	1251.37	---
ORGANICS (TPH)	**PAL**	**ES**																		
GRO	-	-	---	---	---	---	---	---	---	---	---	423	---	---	---	30	---	---	<5.9	---
DRO	-	-	---	---	---	---	---	---	---	---	---	---	---	---	---	---	---	---	---	---
ORGANICS (VOC)															**Post Remediation**					
Benzene	0.5	5	---	---	---	---	---	---	< 0.2	---	---	< 0.50	---	---	---	< 0.19	---	---	<0.21	---
Ethylbenzene	140	700	---	---	---	---	---	---	< 0.2	---	---	1.10	---	---	---	0.27	---	---	<0.23	---
Toluene	200	1000	---	---	---	---	---	---	14	---	---	*360*	---	---	---	1.1	---	---	<0.22	---
o - Xylene	-	-	---	---	---	---	---	---	< 0.2	---	---	< 0.50	---	---	---	---	---	---	---	---
m&p - Xylenes	-	-	---	---	---	---	---	---	< 0.2	---	---	< 1.7	---	---	---	---	---	---	---	---
Total Xylenes	1000	10000	---	---	---	---	---	---	< 0.2	---	---	< 1.7	---	---	---	1.3	---	---	<0.44	---
MTBE	12	60	---	---	---	---	---	---	< 0.2	---	---	< 0.92	---	---	---	< 0.2	---	---	<0.091	---
1,2,4-TMB	-	-	---	---	---	---	---	---	< 0.2	---	---	< 1.7	---	---	---	0.17	---	---	<0.23	---
1,3,5-TMB	-	-	---	---	---	---	---	---	< 0.2	---	---	< 0.90	---	---	---	< 0.11	---	---	<0.21	---
Total TMB	96	480	---	---	---	---	---	---	< 0.2	---	---	< 1.7	---	---	---	0.17	---	---	<0.44	---
1,2-Dichloroethane	0.5	5	---	---	---	---	---	---	---	---	---	---	---	---	---	< 0.35	---	---	---	---
1,2,4-Trichlorobenzene	14	70	---	---	---	---	---	---	---	---	---	---	---	---	---	---	---	---	---	---
Naphthalene	8	40	---	---	---	---	---	---	---	---	---	---	---	---	---	---	---	---	---	---
INORGANICS																				
Alkalinity (mg/L)	-	-	---	---	---	---	---	---	---	---	---	92	150	---	---	---	---	---	---	---
Conductivity (µmho/cm)	-	-	---	---	---	---	---	---	---	---	---	430	495	---	---	510	---	---	---	---
Dissolved Oxygen (mg/L)	-	-	---	---	---	---	---	---	---	---	---	15	5.1	---	---	8.9	---	---	---	---
Iron (mg/L)	0.15	0.3	---	---	---	---	---	---	---	---	---	***57***	***22***	---	---	---	---	---	---	---
Lead (mg/L)	1.5	15	---	---	---	---	---	---	---	---	---	---	---	---	---	---	---	---	---	---
pH (S.U.)	-	-	---	---	---	---	---	---	---	---	---	6.87	7.29	---	---	---	---	---	---	---
Sol. Sulfate (mg/L)	125	250	---	---	---	---	---	---	---	---	---	13	14	---	---	---	---	---	---	---
Temperature (°C)	-	-	---	---	---	---	---	---	---	---	---	9.4	16	---	---	8.3	---	---	---	---
Total Nitrates (mg/L)	2	10	---	---	---	---	---	---	---	---	---	1.8	1.8	---	---	---	---	---	---	---

NOTES:

All results listed as µg/l, which is equivalent to parts per billion (ppb) unless otherwise stated.
The site was re-surveyed on July 12, 1999.
Shaded detections indicate an exceedance of the NR 140 Enforcement Standards (ES).
Bolded detections indicate an exceedance of the NR 140 Preventive Action Limits (PAL).

--- = Not Analyzed
- = No Regulatory Standard
N = Not Detected
TPH = Total Petroleum Hydrocarbons
MTBE = Methyl-t-butyl ether
DRO = Diesel Range Organics
VOC = Volatile Organic Compounds
TMB = Trimethylbenzene
GRO = Gasoline Range Organics

Table 1B

Post Remediation Groundwater Chemistry Data

Krebsbach Service, Edgar, Wisconsin

CWEA # 93590070

MONITORING WELL MW-2

	Sample Date		12/31/96	4/11/97	7/17/97	10/15/97	1/9/98	4/21/98	7/30/98	10/21/98	2/1/99	4/22/99	7/16/99	10/14/99	1/27/00	5/3/00	8/10/00	12/4/00	3/6/01	7/25/01
	PVC Elevation		1258.88	1258.88	1258.88	1258.88	1258.88	1258.88	1258.88	1258.88	1258.88	1258.88	1258.92	1258.92	1258.92	1258.92	1258.92	1258.92	1258.92	1258.92
	Depth to Water		11.22	6.2	8.69	6.24	9.05	6.32	7.16	8.9	8.45	7.73	6.25	7.13	8.85	6.42	6.76	7.07	8.64	---
	Water Elevation		1247.66	1252.68	1250.19	1252.64	1249.83	1252.56	1251.72	1249.98	1250.43	1251.15	1252.67	1251.79	1250.07	1252.50	1252.16	1251.85	1250.28	---
ORGANICS (TPH)	**PAL**	**ES**																		
GRO	-	-	---	---	---	---	---	---	---	---	---	---	---	1550	19000	13800	9170	15600	21800	---
DRO	-	-	---	---	---	---	---	---	---	---	---	---	---	---	---	---	---	---	---	---
ORGANICS (VOC)															**Post Remediation**					
Benzene	0.5	5	***110***	***370***	***40***	***420***	***86***	***150***	***820***	***292***	***2570***	***8.8***	***27***	***1830***	***5720***	***4610***	***3250***	***4300***	***7140***	***2420***
Ethylbenzene	140	700	5.6	110	24	130	11	60	*190*	34	*611*	1.7	7.1	*358*	***1190***	***850***	*613*	***773***	***1480***	*552*
Toluene	200	1000	6.0	66	8.2	140	3.5	24	210	< 20	***1510***	0.52	6.2	*310*	***3430***	***1530***	*682*	***1640***	***3560***	*911*
o - Xylene	-	-	1.0	58	11	91	2.6	18	72	< 20	---	0.29	---	---	---	---	---	---	---	---
m&p - Xylenes	-	-	4.1	85	43	180	4.2	71	260	< 20	---	0.84	---	---	---	---	---	---	---	---
Total Xylenes	1000	10000	5.1	143	54	271	6.8	89	332	< 20	*1450*	1.13	10.4	694	*3020*	*2330*	*1350*	*1920*	*4070*	*1510*
MTBE	12	60	N	N	N	N	N	N	< 0.2	< 20	< 73	< 1.2	< 1.2	< 18	< 183	< 49	< 9.8	< 9.8	< 9.8	*39*
1,2,4-TMB	-	-	2.0	70	15	92	5.8	18	180	< 20	366	< 0.51	5.4	371	918	829	504	559	837	385
1,3,5-TMB	-	-	0.5	4.4	2.5	6.1	1.0	0.7	21	< 20	88	< 0.36	1.1	560	282	253	150	255	243	96
Total TMB	96	480	2.5	74.4	18	*98*	6.8	19	*201*	< 20	*454*	< 0.51	6.5	***931***	***1200***	***1082***	***654***	***814***	***1080***	***481***
1,2-Dichloroethane	0.5	5	***29***	***17***	***16***	***8.6***	*3.9*	*4.5*	***28***	< 20	***130***	*0.94*	*1.1*	***560***	***179***	***513***	***208***	***255***	***270***	---
1,2,4-Trichlorobenzene	14	70	---	---	---	---	---	---	---	---	---	---	---	---	---	---	---	---	---	---
Naphthalene	8	40	---	---	---	---	---	---	---	---	---	---	---	---	---	---	---	---	---	---
INORGANICS																				
Alkalinity (mg/L)	-	-	---	---	---	---	---	---	---	---	---	210	316	---	---	325	366	336	375	---
Conductivity (µmho/cm)	-	-	---	---	---	---	---	---	---	---	---	640	820	---	1210	1190	1120	1110	1390	---
Dissolved Oxygen (mg/L)	-	-	---	---	---	---	---	---	---	---	---	0.2	0.0	---	0.0	0.0	0.0	---	1.8	---
Iron (mg/L)	0.15	0.3	---	---	---	---	---	---	---	---	---	***12***	***9.1***	---	---	***15***	***13***	***22***	***40***	---
Lead (mg/L)	1.5	15	---	---	---	---	---	---	---	---	---	---	---	---	---	---	---	---	---	---
pH (S.U.)	-	-	---	---	---	---	---	---	---	---	---	6.63	7.3	---	6.45	---	6.72	6.90	6.32	---
Sol. Sulfate (mg/L)	125	250	---	---	---	---	---	---	---	---	---	26	< 0.26	---	---	7.7	8.6	2.0	1.2	---
Temperature (°C)	-	-	---	---	---	---	---	---	---	---	---	9.7	17.9	---	8.5	6.9	13.5	5.1	6.8	---
Total Nitrates (mg/L)	2	10	---	---	---	---	---	---	---	---	---	< 0.0046	< 0.14	---	---	< 0.069	< 0.069	< 0.069	<0.11	---

NOTES:

All results listed as µg/l, which is equivalent to parts per billion (ppb) unless otherwise stated.
The site was re-surveyed on July 12, 1999.
Shaded detections indicate an exceedance of the NR 140 Enforcement Standards (ES).
Bolded detections indicate an exceedance of the NR 140 Preventive Action Limits (PAL).

--- = Not Analyzed
- = No Regulatory Standard
N = Not Detected
TPH = Total Petroleum Hydrocarbons
MTBE = Methyl-t-butyl ether
DRO = Diesel Range Organics
VOC = Volatile Organic Compounds
TMB = Trimethylbenzene
GRO = Gasoline Range Organics

Table 1B

Post Remediation Groundwater Chemistry Data

Krebsbach Service, Edgar, Wisconsin

CWEA # 93590070

MONITORING WELL MW-3

	Sample Date		12/31/96	4/11/97	7/17/97	10/15/97	1/9/98	4/21/98	7/30/98	10/21/98	2/1/99	4/22/99	7/16/99	10/14/99	1/27/00	5/3/00	8/10/00	12/4/00	3/6/01	7/25/01
	PVC Elevation		1256.89	1256.89	1256.89	1256.89	1256.89	1256.89	1256.89	1256.89	1256.89	1256.89	1257.12	1257.12	1257.12	1257.12	1257.12	1257.12	1257.12	1257.12
	Depth to Water		7.90	5.01	5.81	4.82	7.18	5.44	6.39	---	---	5.71	5.29	---	8.00	5.78	---	---	---	---
	Water Elevation		1248.99	1251.88	1251.08	1252.07	1249.71	1251.45	1250.50	---	---	1251.18	1251.83	---	1249.12	1251.34	---	---	---	---
ORGANICS (TPH)	**PAL**	**ES**																		
GRO	-	-	---	---	---	---	---	---	---	---	---	< 17	---	---	< 17	< 17	---	---	---	---
DRO	-	-	---	---	---	---	---	---	---	---	---	---	---	---	---	---	---	---	---	---
ORGANICS (VOC)															**Post Remediation**					
Benzene	0.5	5	---	---	---	---	---	---	< 0.2	---	---	< 0.50	---	---	< 0.50	< 0.19	---	---	---	---
Ethylbenzene	140	700	---	---	---	---	---	---	< 0.2	---	---	< 0.60	---	---	< 0.60	< 0.13	---	---	---	---
Toluene	200	1000	---	---	---	---	---	---	< 0.2	---	---	< 0.60	---	---	< 0.60	< 0.11	---	---	---	---
o - Xylene	-	-	---	---	---	---	---	---	< 0.2	---	---	< 0.50	---	---	---	---	---	---	---	---
m&p - Xylenes	-	-	---	---	---	---	---	---	< 0.2	---	---	< 1.7	---	---	---	---	---	---	---	---
Total Xylenes	1000	10000	---	---	---	---	---	---	< 0.2	---	---	< 1.7	---	---	< 1.7	< 0.3	---	---	---	---
MTBE	12	60	---	---	---	---	---	---	< 0.2	---	---	< 0.92	---	---	< 0.92	< 0.2	---	---	---	---
1,2,4-TMB	-	-	---	---	---	---	---	---	< 0.2	---	---	< 1.7	---	---	< 1.7	< 0.12	---	---	---	---
1,3,5-TMB	-	-	---	---	---	---	---	---	< 0.2	---	---	< 0.90	---	---	< 0.90	< 0.11	---	---	---	---
Total TMB	96	480	---	---	---	---	---	---	< 0.2	---	---	< 1.7	---	---	< 2.6	< 0.23	---	---	---	---
1,2-Dichloroethane	0.5	5	---	---	---	---	---	---	---	---	---	---	---	---	---	*0.73*	---	---	---	---
1,2,4-Trichlorobenzene	14	70	---	---	---	---	---	---	---	---	---	---	---	---	---	---	---	---	---	---
Naphthalene	8	40	---	---	---	---	---	---	---	---	---	---	---	---	---	---	---	---	---	---
INORGANICS																				
Alkalinity (mg/L)	-	-	---	---	---	---	---	---	---	---	---	---	309	---	---	277	---	---	---	---
Conductivity (µmho/cm)	-	-	---	---	---	---	---	---	---	---	---	---	510	---	388	468	---	---	---	---
Dissolved Oxygen (mg/L)	-	-	---	---	---	---	---	---	---	---	---	---	0.0	---	1.2	0.0	---	---	---	---
Iron (mg/L)	0.15	0.3	---	---	---	---	---	---	---	---	---	---	***29***	---	---	0.065	---	---	---	---
Lead (mg/L)	1.5	15	---	---	---	---	---	---	---	---	---	---	---	---	---	---	---	---	---	---
pH (S.U.)	-	-	---	---	---	---	---	---	---	---	---	---	7.53	---	6.87	---	---	---	---	---
Sol. Sulfate (mg/L)	125	250	---	---	---	---	---	---	---	---	---	---	18	---	---	14	---	---	---	---
Temperature (°C)	-	-	---	---	---	---	---	---	---	---	---	---	17.1	---	8.3	7.4	---	---	---	---
Total Nitrates (mg/L)	2	10	---	---	---	---	---	---	---	---	---	---	0.45	---	---	0.58	---	---	---	---

NOTES:

All results listed as µg/l, which is equivalent to parts per billion (ppb) unless otherwise stated.
The site was re-surveyed on July 12, 1999.
Shaded detections indicate an exceedance of the NR 140 Enforcement Standards (ES).
Bolded detections indicate an exceedance of the NR 140 Preventive Action Limits (PAL).

--- = Not Analyzed
- = No Regulatory Standard
N = Not Detected
TPH = Total Petroleum Hydrocarbons
MTBE = Methyl-t-butyl ether
DRO = Diesel Range Organics
VOC = Volatile Organic Compounds
TMB = Trimethylbenzene
GRO = Gasoline Range Organics

Table 1B

Post Remediation Groundwater Chemistry Data

Krebsbach Service, Edgar, Wisconsin

CWEA # 93590070

MONITORING WELL MW-4

	Sample Date		12/31/96	4/11/97	7/17/97	10/15/97	1/9/98	4/21/98	7/30/98	10/21/98	2/1/99	4/22/99	7/16/99	10/14/99	1/27/00	5/3/00	8/10/00	12/4/00	3/6/01	7/25/01
	PVC Elevation		1256.82	1256.82	1256.82	1256.82	1256.82	1256.82	1256.82	1256.82	1256.82	1256.82	1257.71	1257.71	1257.71	1257.71	1257.71	1257.71	1257.71	1257.71
	Depth to Water		8.24	4.80	5.9	4.71	7.73	5.42	6.92	---	---	5.98	5.38	---	---	6.01	---	---	---	---
	Water Elevation		1248.58	1252.02	1250.92	1252.11	1249.09	1251.40	1249.90			1250.84	1252.33	---	---	1251.70	---	---	---	---
ORGANICS (TPH)	**PAL**	**ES**																		
GRO	-	-	---	---	---	---	---	---	---	---	---	---	---	---	---	< 17	---	---	---	---
DRO	-	-	---	---	---	---	---	---	---	---	---	---	---	---	---	---	---	---	---	---
ORGANICS (VOC)															**Post Remediation**					
Benzene	0.5	5	---	---	---	---	---	---	---	---	---	< 0.50	---	---	---	< 0.19	---	---	---	---
Ethylbenzene	140	700	---	---	---	---	---	---	---	---	---	< 0.60	---	---	---	< 0.13	---	---	---	---
Toluene	200	1000	---	---	---	---	---	---	---	---	---	< 0.60	---	---	---	0.3	---	---	---	---
o - Xylene	-	-	---	---	---	---	---	---	---	---	---	< 0.50	---	---	---	---	---	---	---	---
m&p - Xylenes	-	-	---	---	---	---	---	---	---	---	---	< 1.7	---	---	---	---	---	---	---	---
Total Xylenes	1000	10000	---	---	---	---	---	---	---	---	---	< 1.7	---	---	---	< 0.3	---	---	---	---
MTBE	12	60	---	---	---	---	---	---	---	---	---	< 0.92	---	---	---	< 0.2	---	---	---	---
1,2,4-TMB	-	-	---	---	---	---	---	---	---	---	---	< 1.7	---	---	---	< 0.12	---	---	---	---
1,3,5-TMB	-	-	---	---	---	---	---	---	---	---	---	< 0.90	---	---	---	< 0.11	---	---	---	---
Total TMB	96	480	---	---	---	---	---	---	---	---	---	< 1.7	---	---	---	< 0.23	---	---	---	---
1,2-Dichloroethane	0.5	5	---	---	---	---	---	---	---	---	---	---	---	---	---	< 0.35	---	---	---	---
1,2,4-Trichlorobenzene	14	70	---	---	---	---	---	---	---	---	---	---	---	---	---	---	---	---	---	---
Naphthalene	8	40	---	---	---	---	---	---	---	---	---	---	---	---	---	---	---	---	---	---
INORGANICS																				
Alkalinity (mg/L)	-	-	---	---	---	---	---	---	---	---	---	276	363	---	---	---	---	---	---	---
Conductivity (µmho/cm)	-	-	---	---	---	---	---	---	---	---	---	620	690	---	---	590	---	---	---	---
Dissolved Oxygen (mg/L)	-	-	---	---	---	---	---	---	---	---	---	1.2	0.0	---	---	0.0	---	---	---	---
Iron (mg/L)	0.15	0.3	---	---	---	---	---	---	---	---	---	***4.8***	***2.1***	---	---	---	---	---	---	---
Lead (mg/L)	1.5	15	---	---	---	---	---	---	---	---	---	---	---	---	---	---	---	---	---	---
pH (S.U.)	-	-	---	---	---	---	---	---	---	---	---	6.83	7.14	---	---	---	---	---	---	---
Sol. Sulfate (mg/L)	125	250	---	---	---	---	---	---	---	---	---	21	9.0	---	---	---	---	---	---	---
Temperature (°C)	-	-	---	---	---	---	---	---	---	---	---	7.7	16.4	---	---	6.2	---	---	---	---
Total Nitrates (mg/L)	2	10	---	---	---	---	---	---	---	---	---	0.30	< 0.14	---	---	---	---	---	---	---

NOTES:

All results listed as µg/l, which is equivalent to parts per billion (ppb) unless otherwise stated.
The site was re-surveyed on July 12, 1999.
Shaded detections indicate an exceedance of the NR 140 Enforcement Standards (ES).
Bolded detections indicate an exceedance of the NR 140 Preventive Action Limits (PAL).

--- = Not Analyzed
- = No Regulatory Standard
N = Not Detected
TPH = Total Petroleum Hydrocarbons
MTBE = Methyl-t-butyl ether
DRO = Diesel Range Organics
VOC = Volatile Organic Compounds
TMB = Trimethylbenzene
GRO = Gasoline Range Organics

Table 1B

Post Remediation Groundwater Chemistry Data

Krebsbach Service, Edgar, Wisconsin

CWEA # 93590070

MONITORING WELL MW-5

	Sample Date		12/31/96	4/11/97	7/17/97	10/15/97	1/9/98	4/21/98	7/30/98	10/21/98	2/1/99	4/22/99	7/16/99	10/14/99	1/27/00	5/3/00	8/10/00	12/4/00	3/6/01	7/25/01
	PVC Elevation		1255.05	1255.05	1255.05	1255.05	1255.05	1255.05	1255.05	1255.05	1255.05	1255.05	1255.09	1255.09	1255.09	1255.09	1255.09	1255.09	1255.09	1255.09
	Depth to Water		6.57	2.26	4.08	2.78	4.81	2.92	4.16	---	---	3.80	2.81	---	5.92	3.12	3.31	3.61	5.50	---
	Water Elevation		1248.48	1252.79	1250.97	1252.27	1250.24	1252.13	1250.89	---	---	1251.25	1252.28	---	1249.17	1251.97	1251.78	1251.48	1249.59	---
ORGANICS (TPH)	**PAL**	**ES**																		
GRO	-	-	---	---	---	---	---	---	---	---	---	< 17	---	---	< 17	< 17	---	< 17	<5.9	---
DRO	-	-	---	---	---	---	---	---	---	---	---	---	---	---	---	---	---	---	---	---
ORGANICS (VOC)															**Post Remediation**					
Benzene	0.5	5	---	---	---	---	---	---	---	---	---	< 0.50	---	---	< 0.50	< 0.19	< 0.5	< 0.5	<0.21	---
Ethylbenzene	140	700	---	---	---	---	---	---	---	---	---	< 0.60	---	---	< 0.60	< 0.13	< 0.6	< 0.6	<0.23	---
Toluene	200	1000	---	---	---	---	---	---	---	---	---	< 0.60	---	---	< 0.60	0.14	< 0.6	< 0.6	<0.22	---
o - Xylene	-	-	---	---	---	---	---	---	---	---	---	< 0.50	---	---	---	---	---	---	---	---
m&p - Xylenes	-	-	---	---	---	---	---	---	---	---	---	< 1.7	---	---	---	---	---	---	---	---
Total Xylenes	1000	10000	---	---	---	---	---	---	---	---	---	< 1.7	---	---	< 1.7	< 0.3	< 1.7	< 1.7	<0.44	---
MTBE	12	60	---	---	---	---	---	---	---	---	---	< 0.92	---	---	< 0.92	< 0.2	< 0.92	< 0.92	<0.091	---
1,2,4-TMB	-	-	---	---	---	---	---	---	---	---	---	< 1.7	---	---	< 1.7	< 0.12	< 1.7	2.3	<0.23	---
1,3,5-TMB	-	-	---	---	---	---	---	---	---	---	---	< 0.90	---	---	< 0.90	< 0.11	< 0.9	< 0.9	<0.21	---
Total TMB	96	480	---	---	---	---	---	---	---	---	---	< 1.7	---	---	< 2.6	< 0.23	< 2.6	2.3	<0.44	---
1,2-Dichloroethane	0.5	5	---	---	---	---	---	---	---	---	---	---	---	---	---	< 0.35	---	---	---	---
1,2,4-Trichlorobenzene	14	70	---	---	---	---	---	---	---	---	---	---	---	---	---	---	---	---	---	---
Naphthalene	8	40	---	---	---	---	---	---	---	---	---	---	---	---	---	---	---	---	---	---
INORGANICS																				
Alkalinity (mg/L)	-	-	---	---	---	---	---	---	---	---	---	---	143	---	---	157	176	---	---	---
Conductivity (µmho/cm)	-	-	---	---	---	---	---	---	---	---	---	---	530	---	409	417	510	---	---	---
Dissolved Oxygen (mg/L)	-	-	---	---	---	---	---	---	---	---	---	---	0.6	---	1.4	2.0	0.4	---	---	---
Iron (mg/L)	0.15	0.3	---	---	---	---	---	---	---	---	---	---	***39***	---	---	0.048	< 0.015	---	---	---
Lead (mg/L)	1.5	15	---	---	---	---	---	---	---	---	---	---	---	---	---	---	---	---	---	---
pH (S.U.)	-	-	---	---	---	---	---	---	---	---	---	---	6.92	---	6.23	---	6.44	---	---	---
Sol. Sulfate (mg/L)	125	250	---	---	---	---	---	---	---	---	---	---	18	---	---	21	14	---	---	---
Temperature (°C)	-	-	---	---	---	---	---	---	---	---	---	---	16.7	---	7.7	6.8	14.1	---	---	---
Total Nitrates (mg/L)	2	10	---	---	---	---	---	---	---	---	---	---	1.0	---	---	1.1	0.68	---	---	---

NOTES:

All results listed as µg/l, which is equivalent to parts per billion (ppb) unless otherwise stated.
The site was re-surveyed on July 12, 1999.
Shaded detections indicate an exceedance of the NR 140 Enforcement Standards (ES).
Bolded detections indicate an exceedance of the NR 140 Preventive Action Limits (PAL).

--- = Not Analyzed
- = No Regulatory Standard
N = Not Detected
TPH = Total Petroleum Hydrocarbons
MTBE = Methyl-t-butyl ether
DRO = Diesel Range Organics
VOC = Volatile Organic Compounds
TMB = Trimethylbenzene
GRO = Gasoline Range Organics

Table 1B

Post Remediation Groundwater Chemistry Data

Krebsbach Service, Edgar, Wisconsin

CWEA # 93590070

MONITORING WELL MW-6

	Sample Date		12/31/96	4/11/97	7/17/97	10/15/97	1/9/98	4/21/98	7/30/98	10/21/98	2/1/99	4/22/99	7/16/99	10/14/99	1/27/00	5/3/00	8/10/00	12/4/00	3/6/01	7/25/01
	PVC Elevation		1255.21	1255.21	1255.21	1255.21	1255.21	1255.21	1255.21	1255.21	1255.21	1255.21	1255.24	1255.24	1255.24	1255.24	1255.24	1255.24	1255.24	1255.24
	Depth to Water		7.11	2.30	4.78	2.97	5.04	3.06	4.00	4.80	5.40	4.11	2.79	3.81	5.62	3.10	3.65	3.78	5.47	---
	Water Elevation		1248.10	1252.91	1250.43	1252.24	1250.17	1252.15	1251.21	1250.41	1249.81	1251.10	1252.45	1251.43	1249.62	1252.14	1251.59	1251.46	1249.77	---
ORGANICS (TPH)	**PAL**	**ES**																		
GRO	-	-	---	---	---	---	---	---	---	< 50	< 17	< 17	---	< 17	< 17	< 17	< 17	< 17	<5.9	---
DRO	-	-	---	---	---	---	---	---	---	---	---	---	---	---	---	---	---	---	---	---
ORGANICS (VOC)															**Post Remediation**					
Benzene	0.5	5	N	*0.5*	N	N	N	N	< 0.2	< 1	< 0.19	0.42	< 0.19	< 0.19	0.39	< 0.19	< 0.19	< 0.19	0.37	< 0.21
Ethylbenzene	140	700	N	N	N	N	N	N	< 0.2	< 1	< 0.19	0.18	< 0.19	< 0.19	< 0.19	< 0.13	< 0.13	< 0.13	< 0.13	< 0.23
Toluene	200	1000	N	N	N	N	N	N	< 0.2	< 1	< 0.11	0.37	< 0.11	< 0.11	< 0.11	< 0.11	< 0.11	< 0.11	< 0.11	< 0.22
o - Xylene	-	-	N	N	N	N	N	N	< 0.2	< 1	---	0.19	< 0.18	---	---	---	---	---	---	---
m&p - Xylenes	-	-	N	N	N	N	N	N	< 0.2	< 1	---	0.36	< 0.39	---	---	---	---	---	---	---
Total Xylenes	1000	10000	N	N	N	N	N	N	< 0.2	< 1	< 0.57	0.55	< 0.39	< 0.39	< 0.39	< 0.3	< 0.3	< 0.3	< 0.3	< 0.44
MTBE	12	60	N	N	N	N	N	N	< 0.2	< 1	< 0.73	1.2	< 0.73	< 0.73	< 0.73	< 0.2	< 0.2	< 0.2	< 0.2	< 0.091
1,2,4-TMB	-	-	N	N	N	N	N	N	< 0.2	< 1	< 0.46	0.57	< 0.46	< 0.46	< 0.46	< 0.12	< 0.12	< 0.12	< 0.12	< 0.23
1,3,5-TMB	-	-	N	N	N	N	0.4	N	< 0.2	< 1	< 0.35	0.36	< 0.35	< 0.35	< 0.35	< 0.11	< 0.11	< 0.11	< 0.11	< 0.21
Total TMB	96	480	N	N	N	N	0.4	N	< 0.2	< 1	< 0.46	0.93	< 0.46	< 0.46	< 0.46	< 0.23	< 0.23	< 0.23	< 0.23	< 0.44
1,2-Dichloroethane	0.5	5	*1.5*	*1.7*	*0.6*	0.3	*1.2*	N	*0.5*	<1	< 0.35	0.48	< 0.35	< 0.35	***5.5***	*0.72*	< 0.35	< 0.35	***4.8***	---
1,2,4-Trichlorobenzene	14	70	---	---	---	---	---	---	---	---	---	---	---	---	---	---	---	---	---	---
Naphthalene	8	40	---	---	---	---	---	---	---	< 1	---	---	---	---	---	---	---	---	---	---
INORGANICS																				
Alkalinity (mg/L)	-	-	---	---	---	---	---	---	---	---	---	---	202	---	---	152	173	233	173	---
Conductivity (µmho/cm)	-	-	---	---	---	---	---	---	---	---	---	---	1010	---	620	730	990	820	600	---
Dissolved Oxygen (mg/L)	-	-	---	---	---	---	---	---	---	---	---	---	0.0	---	0.0	0.0	0.0	---	2.0	---
Iron (mg/L)	0.15	0.3	---	---	---	---	---	---	---	---	---	---	***1.4***	---	---	< 0.015	< 0.015	< 0.015	<0.020	---
Lead (mg/L)	1.5	15	---	---	---	---	---	---	---	---	---	---	---	---	---	---	---	---	---	---
pH (S.U.)	-	-	---	---	---	---	---	---	---	---	---	---	6.97	---	6.51	---	6.50	6.96	6.37	---
Sol. Sulfate (mg/L)	125	250	---	---	---	---	---	---	---	---	---	---	32	---	---	25	24	24	19	---
Temperature (°C)	-	-	---	---	---	---	---	---	---	---	---	---	18.9	---	8.0	7.2	13.9	9.0	5.8	---
Total Nitrates (mg/L)	2	10	---	---	---	---	---	---	---	---	---	---	1.9	---	---	2.8	1.2	0.46	0.8	---

NOTES:

All results listed as µg/l, which is equivalent to parts per billion (ppb) unless otherwise stated.
The site was re-surveyed on July 12, 1999.
Shaded detections indicate an exceedance of the NR 140 Enforcement Standards (ES).
Bolded detections indicate an exceedance of the NR 140 Preventive Action Limits (PAL).

--- = Not Analyzed
- = No Regulatory Standard
N = Not Detected
TPH = Total Petroleum Hydrocarbons
MTBE = Methyl-t-butyl ether
DRO = Diesel Range Organics
VOC = Volatile Organic Compounds
TMB = Trimethylbenzene
GRO = Gasoline Range Organics

Table 1B

Post Remediation Groundwater Chemistry Data

Krebsbach Service, Edgar, Wisconsin

CWEA # 93590070

MONITORING WELL MW-7

	Sample Date		12/31/96	4/11/97	7/17/97	10/15/97	1/9/98	4/21/98	7/30/98	10/21/98	2/1/99	4/22/99	7/16/99	10/14/99	1/27/00	5/3/00	8/10/00	12/4/00	3/6/01	7/25/01
	PVC Elevation		1257.95	1257.95	1257.95	1257.95	1257.95	1257.95	1257.95	1257.95	1257.95	1257.95	1257.88	1257.88	1257.88	1257.88	1257.88	1257.88	1257.88	1257.88
	Depth to Water		5.97	2.11	3.50	2.74	5.07	2.07	3.90	---	---	3.41	2.51	---	---	2.93	3.37	3.85	5.95	---
	Water Elevation		1251.98	1255.84	1254.45	1255.21	1252.88	1255.88	1254.05	---	---	1254.54	1255.37	---	---	1254.95	1254.51	1254.03	1251.93	---
ORGANICS (TPH)	**PAL**	**ES**																		
GRO	-	-	---	---	---	---	---	---	---	---	---	---	---	---	---	91	---	---	<5.9	---
DRO	-	-	---	---	---	---	---	---	---	---	---	---	---	---	---	---	---	---	---	---
ORGANICS (VOC)															**Post Remediation**					
Benzene	0.5	5	---	---	---	---	---	---	---	---	---	< 0.50	---	---	---	< 0.19	---	---	<0.21	---
Ethylbenzene	140	700	---	---	---	---	---	---	---	---	---	< 0.60	---	---	---	< 0.13	---	---	<0.23	---
Toluene	200	1000	---	---	---	---	---	---	---	---	---	< 0.60	---	---	---	0.16	---	---	<0.22	---
o - Xylene	-	-	---	---	---	---	---	---	---	---	---	< 0.50	---	---	---	---	---	---	---	---
m&p - Xylenes	-	-	---	---	---	---	---	---	---	---	---	< 1.7	---	---	---	---	---	---	---	---
Total Xylenes	1000	10000	---	---	---	---	---	---	---	---	---	< 1.7	---	---	---	< 0.3	---	---	<0.44	---
MTBE	12	60	---	---	---	---	---	---	---	---	---	< 0.92	---	---	---	< 0.2	---	---	<0.091	---
1,2,4-TMB	-	-	---	---	---	---	---	---	---	---	---	< 1.7	---	---	---	< 0.12	---	---	<0.23	---
1,3,5-TMB	-	-	---	---	---	---	---	---	---	---	---	< 0.90	---	---	---	< 0.11	---	---	<0.21	---
Total TMB	96	480	---	---	---	---	---	---	---	---	---	< 1.7	---	---	---	< 0.23	---	---	<0.44	---
1,2-Dichloroethane	0.5	5	---	---	---	---	---	---	---	---	---	---	---	---	---	< 0.35	---	---	---	---
1,2,4-Trichlorobenzene	14	70	---	---	---	---	---	---	---	---	---	---	---	---	---	---	---	---	---	---
Naphthalene	8	40	---	---	---	---	---	---	---	---	---	---	---	---	---	---	---	---	---	---
INORGANICS																				
Alkalinity (mg/L)	-	-	---	---	---	---	---	---	---	---	---	---	278	---	---	---	---	---	---	---
Conductivity (µmho/cm)	-	-	---	---	---	---	---	---	---	---	---	---	520	---	---	490	---	---	---	---
Dissolved Oxygen (mg/L)	-	-	---	---	---	---	---	---	---	---	---	---	0.0	---	---	0.0	---	---	---	---
Iron (mg/L)	0.15	0.3	---	---	---	---	---	---	---	---	---	---	***49***	---	---	---	---	---	---	---
Lead (mg/L)	1.5	15	---	---	---	---	---	---	---	---	---	---	---	---	---	---	---	---	---	---
pH (S.U.)	-	-	---	---	---	---	---	---	---	---	---	---	6.8	---	---	---	---	---	---	---
Sol. Sulfate (mg/L)	125	250	---	---	---	---	---	---	---	---	---	---	27	---	---	---	---	---	---	---
Temperature (°C)	-	-	---	---	---	---	---	---	---	---	---	---	17.3	---	---	8.0	---	---	---	---
Total Nitrates (mg/L)	2	10	---	---	---	---	---	---	---	---	---	---	0.21	---	---	---	---	---	---	---

NOTES:

All results listed as µg/l, which is equivalent to parts per billion (ppb) unless otherwise stated.
The site was re-surveyed on July 12, 1999.
Shaded detections indicate an exceedance of the NR 140 Enforcement Standards (ES).
Bolded detections indicate an exceedance of the NR 140 Preventive Action Limits (PAL).

--- = Not Analyzed
- = No Regulatory Standard
N = Not Detected
TPH = Total Petroleum Hydrocarbons
MTBE = Methyl-t-butyl ether
DRO = Diesel Range Organics
VOC = Volatile Organic Compounds
TMB = Trimethylbenzene
GRO = Gasoline Range Organics

Table 1B

Post Remediation Groundwater Chemistry Data

Krebsbach Service, Edgar, Wisconsin

CWEA # 93590070

MONITORING WELL MW-8A

	Sample Date		12/31/96	4/11/97	7/17/97	10/15/97	1/9/98	4/21/98	7/30/98	10/21/98	2/1/99	4/22/99	7/16/99	10/14/99	1/27/00	5/3/00	8/10/00	12/4/00	3/6/01	7/25/01
	PVC Elevation		---	---	---	---	---	---	1257.18	1257.18	1257.18	1257.18	1257.18	1257.18	1257.18	1257.18	1257.18	1257.18	1257.18	1257.18
	Depth to Water		---	---	---	---	---	---	3.97	5.61	6.28	4.15	3.38	4.58	6.33	3.50	4.11	4.73	6.47	---
	Water Elevation								1253.21	1251.57	1250.90	1253.03	1253.80	1252.60	1250.85	1253.68	1253.07	1252.45	1250.71	---
ORGANICS (TPH)	**PAL**	**ES**																		
GRO	-	-	---	---	---	---	---	---	---	1800	2280	308	---	195	927	608	92	1120	380	---
DRO	-	-	---	---	---	---	---	---	---	---	---	---	---	---	---	---	---	---	---	---
ORGANICS (VOC)															**Post Remediation**					
Benzene	0.5	5	---	---	---	---	---	---	***8.1***	***549***	***580***	***27***	***52***	***131***	***129***	***62***	***12***	***198***	*2.5*	*4.0*
Ethylbenzene	140	700	---	---	---	---	---	---	1.1	32	68	16	7.1	9.0	39	48	4.5	129	20	2.4
Toluene	200	1000	---	---	---	---	---	---	0.7	27	60	7.9	5.8	9.7	37	29	2.9	77	7.3	1.5
o - Xylene	-	-	---	---	---	---	---	---	---	---	---	---	---	---	---	---	---	---	---	---
m&p - Xylenes	-	-	---	---	---	---	---	---	---	---	---	---	---	---	---	---	---	---	---	---
Total Xylenes	1000	10000	---	---	---	---	---	---	2.8	58	94	31	6.4	6.7	52	48	2.7	101	15	1.9
MTBE	12	60	---	---	---	---	---	---	< 0.2	< 20	< 36.6	< 0.92	< 0.73	< 3.7	< 0.92	< 0.2	< 0.2	< 0.2	< 0.2	< 0.091
1,2,4-TMB	-	-	---	---	---	---	---	---	3.7	< 20	23.5	11	1.7	< 2.3	14	15	0.91	25	7.7	0.49
1,3,5-TMB	-	-	---	---	---	---	---	---	0.7	< 20	< 17.3	5.6	1.2	< 1.8	8.1	7.9	0.38	12	2.5	< 0.21
Total TMB	96	480	---	---	---	---	---	---	4.4	< 20	24	17	2.9	< 2.3	22	23	1.3	37	10	0.49
1,2-Dichloroethane	0.5	5	---	---	---	---	---	---	< 0.2	< 20	< 17.5	---	< 0.35	< 1.8	---	< 0.35	< 0.35	< 0.35	< 0.35	---
1,2,4-Trichlorobenzene	14	70	---	---	---	---	---	---	---	---	---	---	---	---	---	---	---	---	---	---
Naphthalene	8	40	---	---	---	---	---	---	---	< 20	---	---	---	---	---	---	---	---	---	---
INORGANICS																				
Alkalinity (mg/L)	-	-	---	---	---	---	---	---	---	---	---	211	278	---	---	200	282	275	251	---
Conductivity (µmho/cm)	-	-	---	---	---	---	---	---	---	---	---	1800	1500	---	1020	2200	1010	970	510	---
Dissolved Oxygen (mg/L)	-	-	---	---	---	---	---	---	---	---	---	1.4	0.0	---	0.2	0.6	0.1	---	1.2	---
Iron (mg/L)	0.15	0.3	---	---	---	---	---	---	---	---	---	***60***	***49***	---	---	0.12	***2.5***	***0.74***	***0.81***	---
Lead (mg/L)	1.5	15	---	---	---	---	---	---	---	---	---	---	---	---	---	---	---	---	---	---
pH (S.U.)	-	-	---	---	---	---	---	---	---	---	---	6.53	7.08	---	6.43	---	6.79	6.82	6.28	---
Sol. Sulfate (mg/L)	125	250	---	---	---	---	---	---	---	---	---	30	27	---	---	31	28	13	16	---
Temperature (°C)	-	-	---	---	---	---	---	---	---	---	---	7.8	20.1	---	8.1	6.8	14.6	5.4	6.5	---
Total Nitrates (mg/L)	2	10	---	---	---	---	---	---	---	---	---	0.015	0.21	---	---	0.37	< 0.069	0.19	0.48	---

NOTES:

All results listed as µg/l, which is equivalent to parts per billion (ppb) unless otherwise stated.
The site was re-surveyed on July 12, 1999.
Shaded detections indicate an exceedance of the NR 140 Enforcement Standards (ES).
Bolded detections indicate an exceedance of the NR 140 Preventive Action Limits (PAL).

--- = Not Analyzed
- = No Regulatory Standard
N = Not Detected
TPH = Total Petroleum Hydrocarbons
MTBE = Methyl-t-butyl ether
DRO = Diesel Range Organics
VOC = Volatile Organic Compounds
TMB = Trimethylbenzene
GRO = Gasoline Range Organics

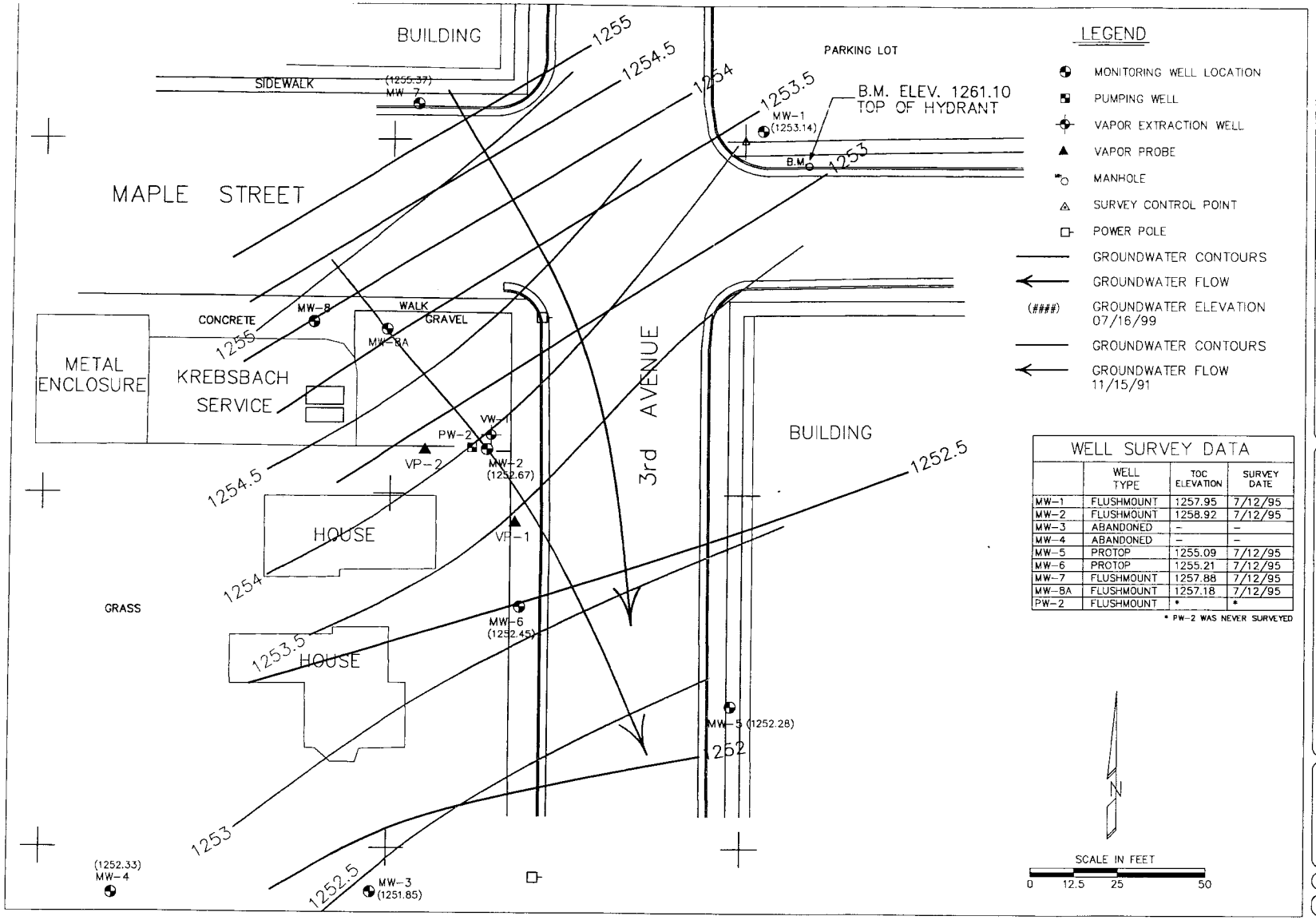

WELL SURVEY DATA

	WELL TYPE	TOC ELEVATION	SURVEY DATE
MW-1	FLUSHMOUNT	1257.95	7/12/95
MW-2	FLUSHMOUNT	1258.92	7/12/95
MW-3	ABANDONED	–	–
MW-4	ABANDONED	–	–
MW-5	PROTOP	1255.09	7/12/95
MW-6	PROTOP	1255.21	7/12/95
MW-7	FLUSHMOUNT	1257.88	7/12/95
MW-8A	FLUSHMOUNT	1257.18	7/12/95
PW-2	FLUSHMOUNT	*	*

* PW-2 WAS NEVER SURVEYED

CENTRAL WISCONSIN ENGINEERS AND ARCHITECTS, INC.
5707 SCHOFIELD AVENUE WESTON, WISCONSIN 54476
PHONE: (715) 359-9400 FAX: (715) 355-4199

PROJECT:
GROUNDWATER CONTOUR MAP
KREBSBACH SERVICE
EDGAR, WISCONSIN

DRAWN BY: H.S.
CHECKED BY:
APPROVED BY:
DATE: 03/01
PROJECT NO: 93590070
DNR NO: 03-37-000282

FIGURE: 7

CAD FILE: [illegible]

LEGEND

- MONITORING WELL LOCATION
- PUMPING WELL
- VAPOR EXTRACTION WELL
- VAPOR PROBE
- MANHOLE
- SURVEY CONTROL POINT
- POWER POLE
- ESTIMATED EXTENT OF POST-REMEDIATION GROUNDWATER ABOVE NR 140 ES
- ESTIMATED EXTENT OF POST-REMEDIATION GROUNDWATER ABOVE PAL

WELL SURVEY DATA			
	WELL TYPE	TOC ELEVATION	SURVEY DATE
MW-1	FLUSHMOUNT	1257.95	7/12/95
MW-2	FLUSHMOUNT	1258.92	7/12/95
MW-3	ABANDONED	–	–
MW-4	ABANDONED	–	–
MW-5	PROTOP	1255.09	7/12/95
MW-6	PROTOP	1255.21	7/12/95
MW-7	FLUSHMOUNT	1257.88	7/12/95
MW-8A	FLUSHMOUNT	1257.18	7/12/95
PW-2	FLUSHMOUNT	*	*

* PW-2 WAS NEVER SURVEYED

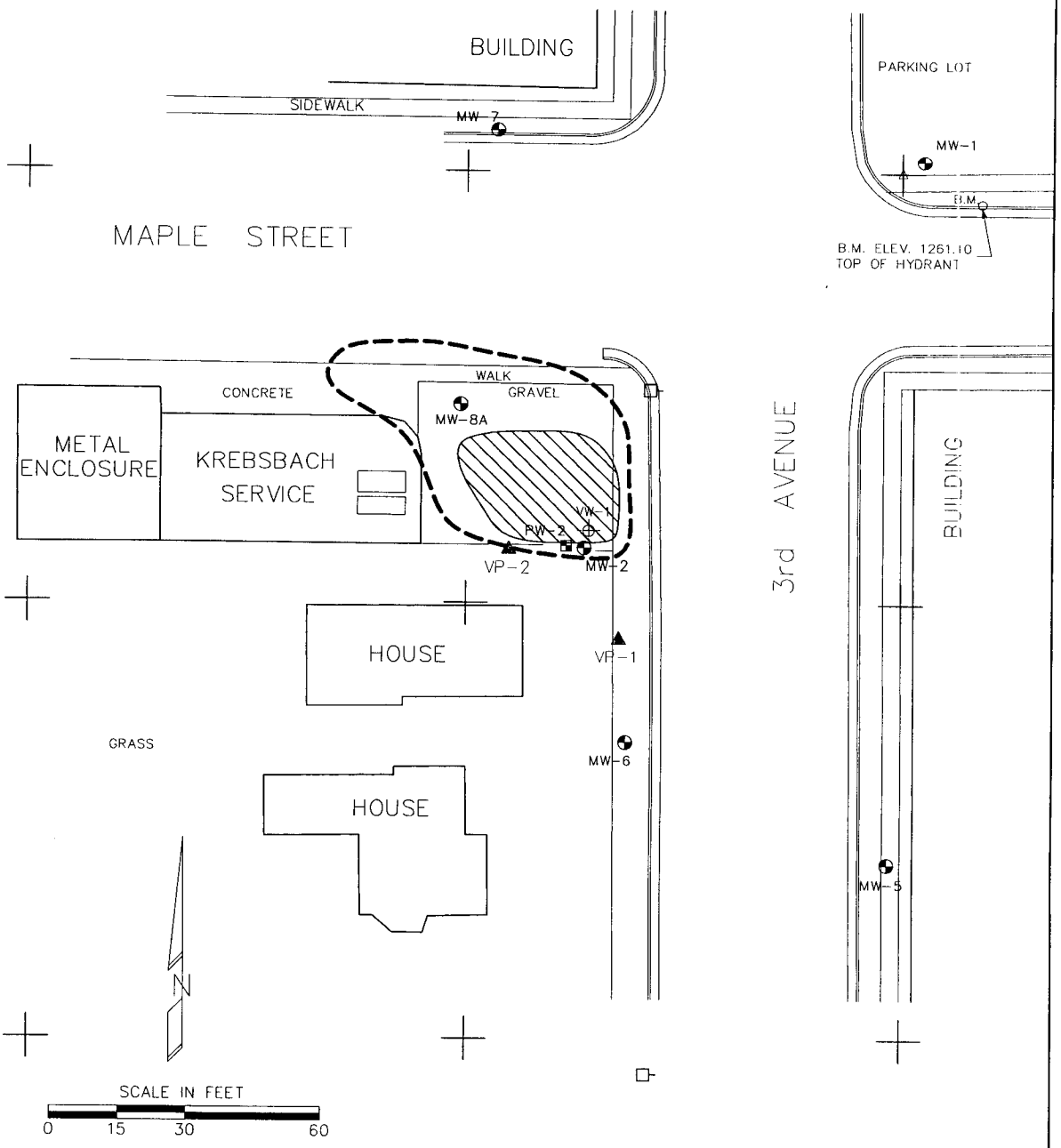

CWEA CENTRAL WISCONSIN ENGINEERS ARCHITECTS

5707 SCHOFIELD AVENUE
WESTON, WISCONSIN
54476
PHONE: (715) 359-9400
FAX: (715) 355-4199
general@cwengineers.com
http://www.cwengineers.com

POST-REMEDIATION GROUNDWATER CONTAMINATION
KREBSBACH SERVICE
106 S. 3RD AVENUE
EDGAR, WISCONSIN

PROJECT:

DRAWN BY: AJK	PROJECT NO: 93590070
CHECKED BY: CZ	DNR NO: 03-37-000282
APPROVED BY: –	CAD FILE:
DATE: 05/03	FIGURE: 9

AME AND ARCHITECTS, INC.
CENTRAL WISCONSIN ENGINEERS
PHONE: (715) 359-9400
5707 SCHOFIELD AVENUE
WESTON, WISCONSIN 54476
FAX: (715) 355-4199

PROJECT:
AST EXCAVATION AREA MAP
KRESBACH SERVICE
106 S. 3RD AVENUE
EDGAR, WISCONSIN

Residual Soil Contamination

DRAWN BY: H.S.
CHECKED BY: —
APPROVED BY: —
DATE: 12/99
PROJECT NO: 93590070
DNR NO: 03-37-000282

FIGURE: 8

CAD FILE:

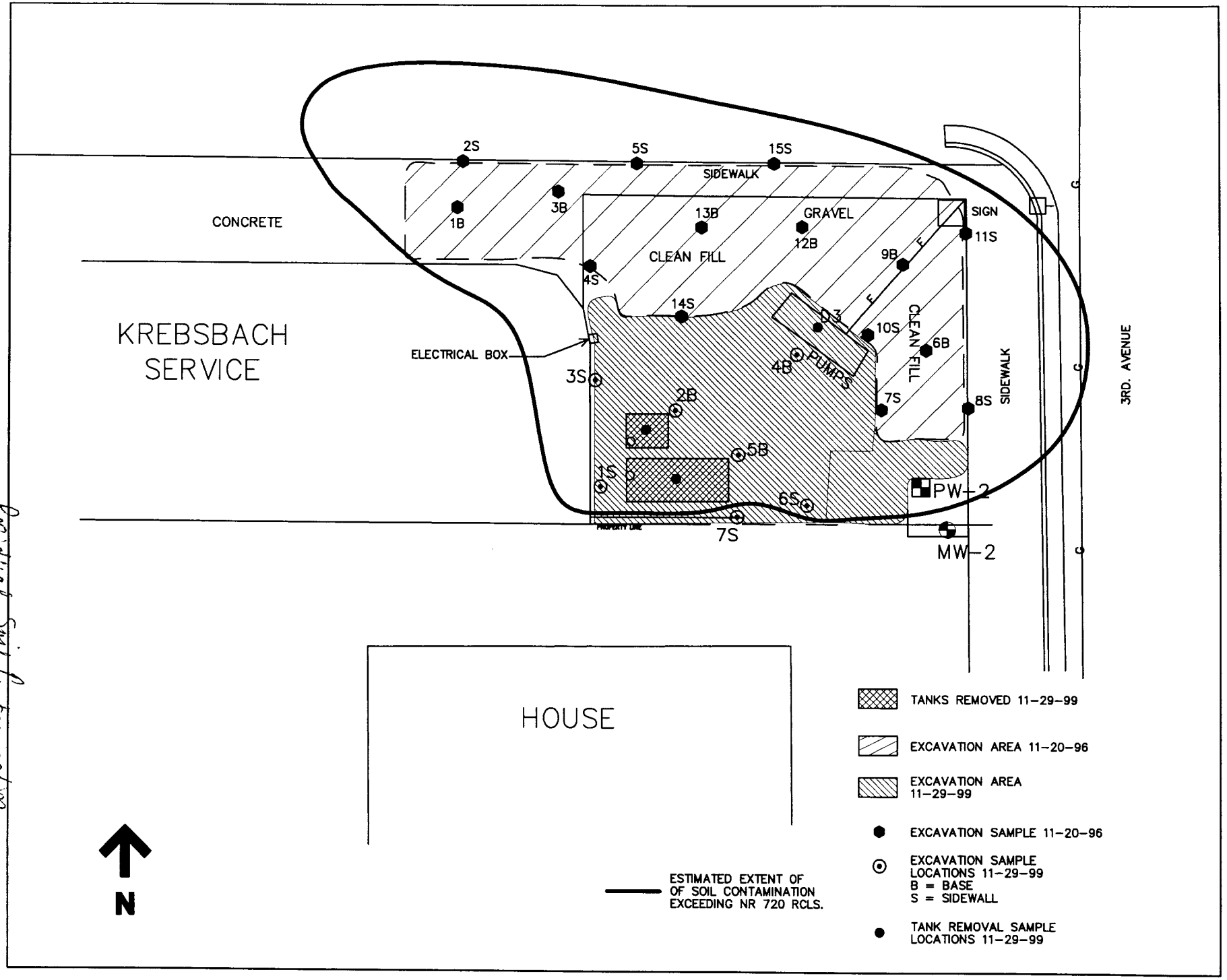

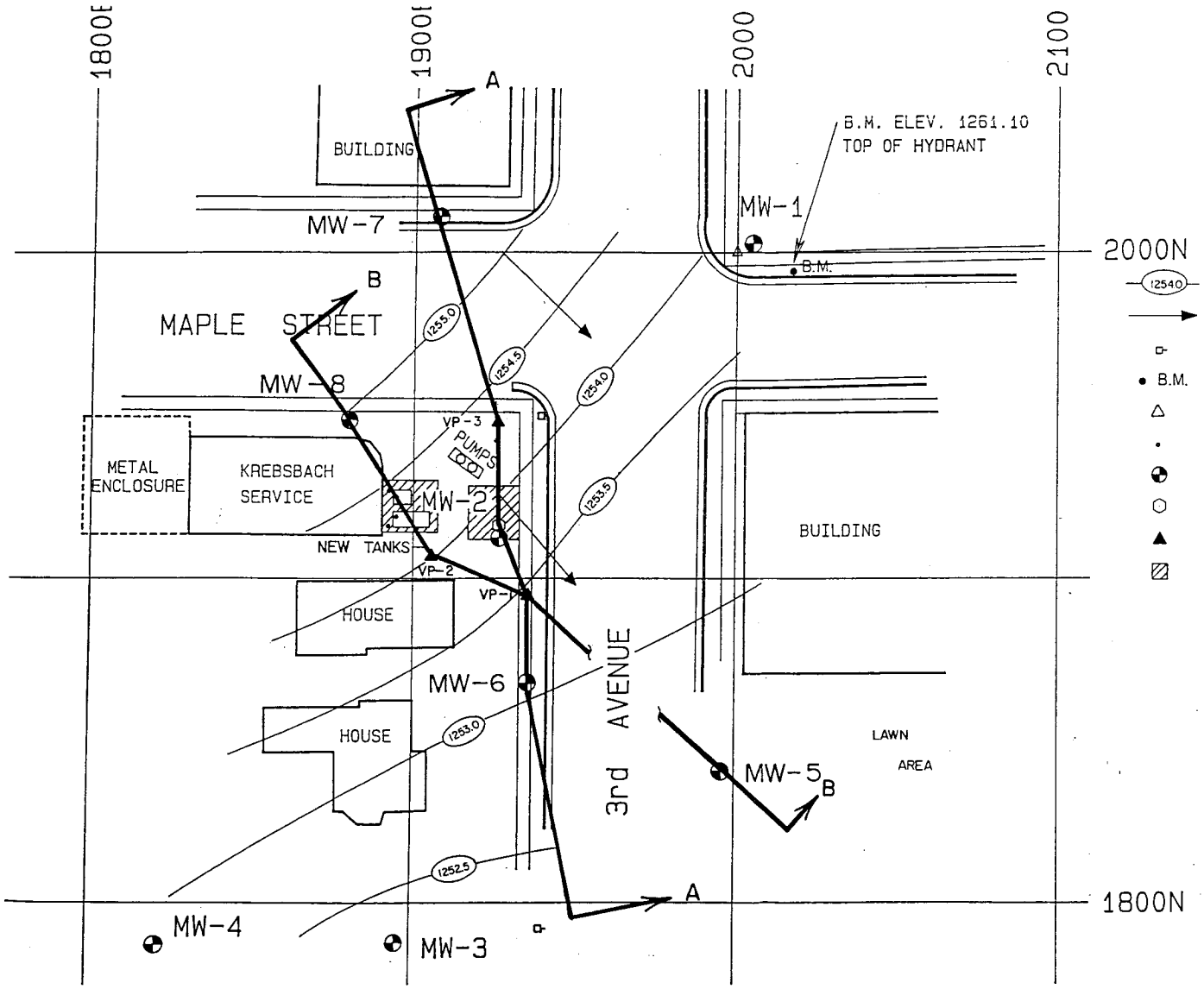

LEGEND

- 1254.0 — GROUNDWATER CONTOUR LINE (11-15-
- GROUNDWATER FLOW DIRECTION
- POWER POLE
- B.M. BENCH MARK
- SURVEY CONTROL POINT
- TANK VAPOR MONITORING WELL
- GROUNDWATER MONITORING WELL
- VAPOR EXTRACTION WELL
- VAPOR PROBE
- EXCAVATION / FILL AREAS

SCALE, FT.
0 15 30 60

N

SCALE : 1" = 30'

FIGURE 4

CROSS SECTION LOCATION MAP

CENTRAL WISCONSIN ENGINEERS, INC.

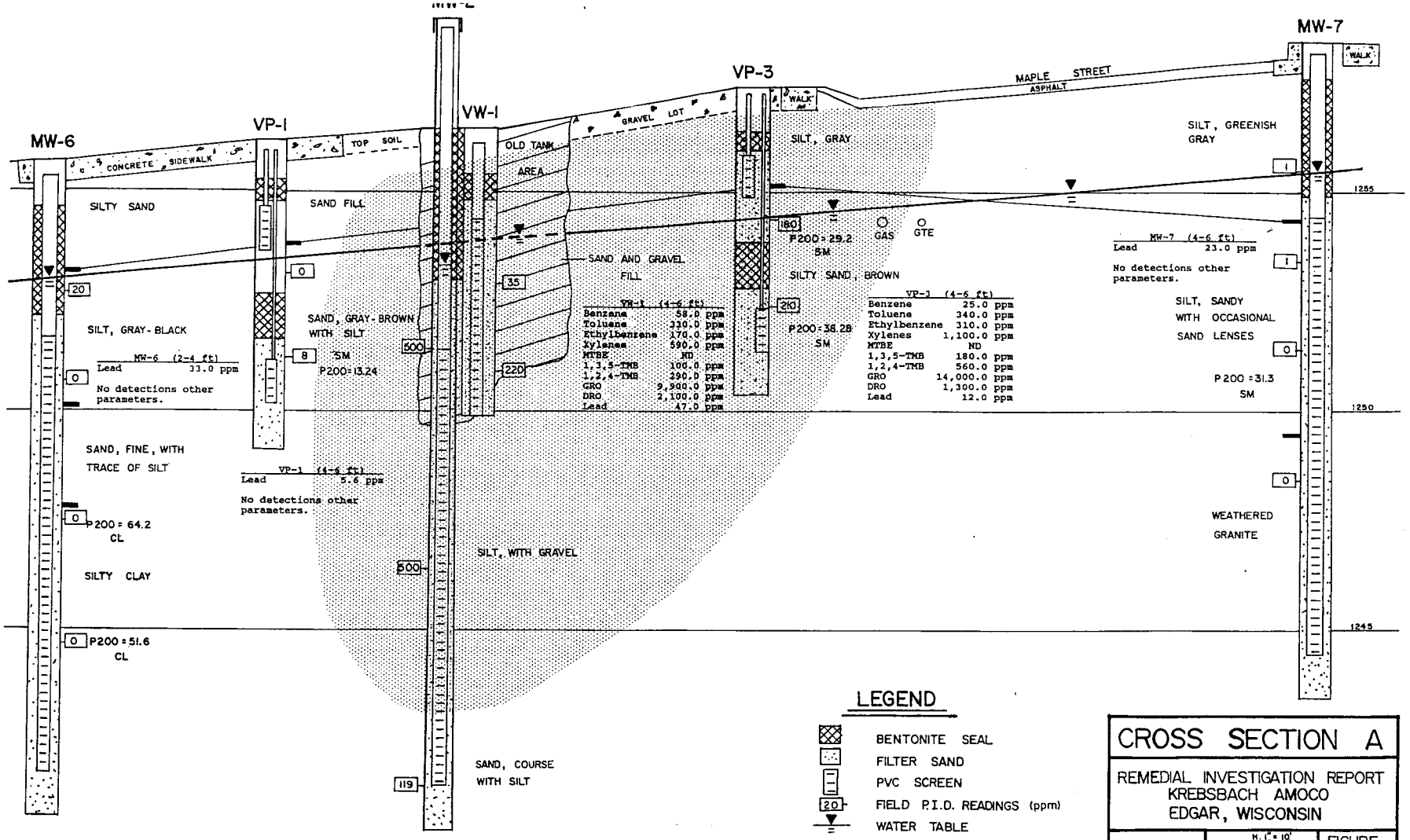

LEGEND

- BENTONITE SEAL
- FILTER SAND
- PVC SCREEN
- 20 FIELD P.I.D. READINGS (ppm)
- WATER TABLE
- ESTIMATED EXTENT OF SOIL CONTAMINATION
- CHANGE IN GEOLOGIC UNIT

CROSS SECTION A

REMEDIAL INVESTIGATION REPORT
KREBSBACH AMOCO
EDGAR, WISCONSIN

CENTRAL WISCONSIN ENGINEERS, INC.

Scale: H. 1" = 10'
V. 1" = 2'
Drawn: W.M.
Approved: K.T.
Date: 1/92

FIGURE 5

Project 93590070

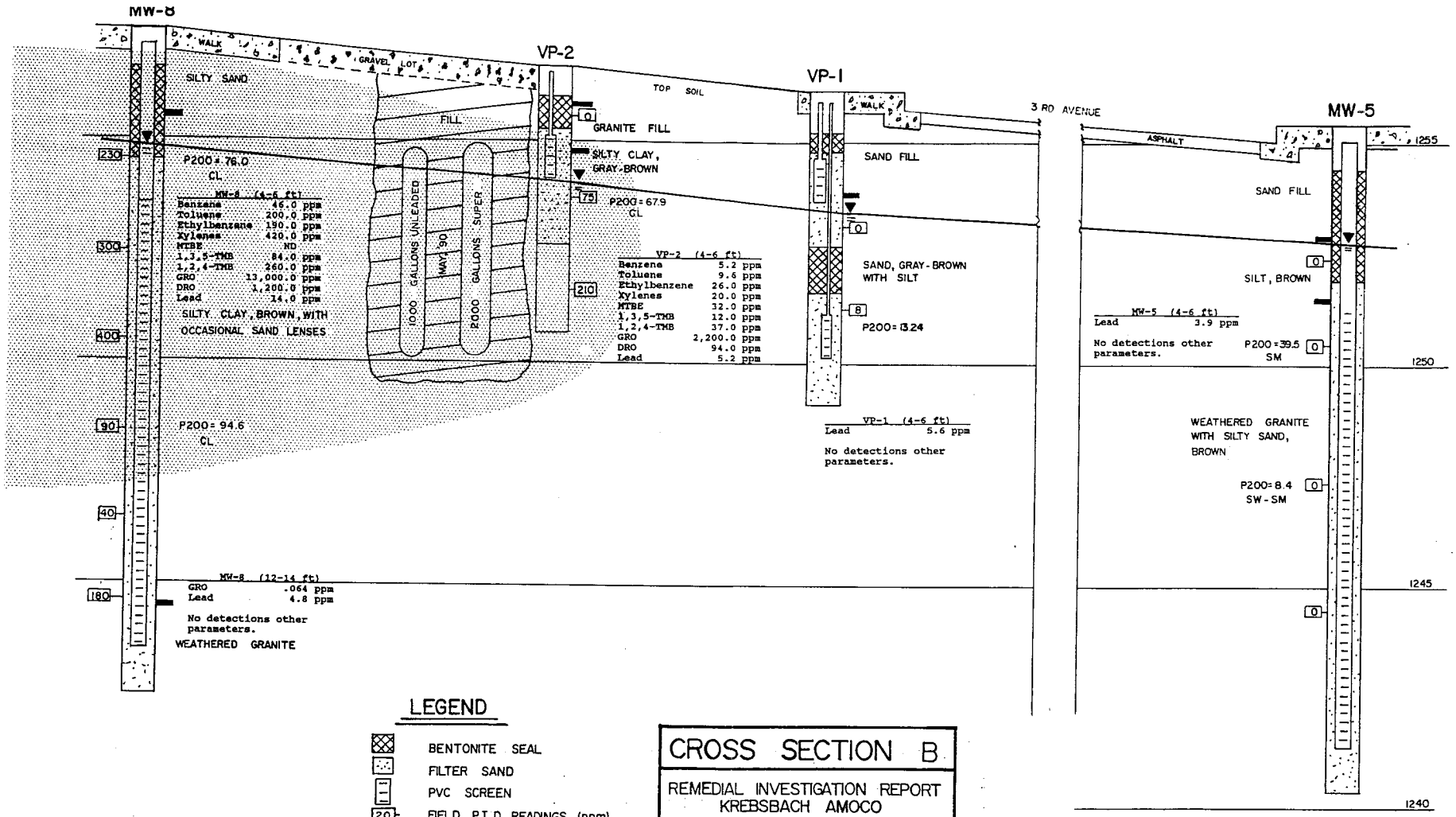

LEGEND

- BENTONITE SEAL
- FILTER SAND
- PVC SCREEN
- 20 FIELD P.I.D. READINGS (ppm)
- WATER TABLE
- ESTIMATED EXTENT OF SOIL CONTAMINATION
- CHANGE IN GEOLOGIC UNIT

CROSS SECTION B

REMEDIAL INVESTIGATION REPORT
KREBSBACH AMOCO
EDGAR, WISCONSIN

CENTRAL WISCONSIN ENGINEERS, INC.

Scale: H. F. = 10
V. F. = 2
Drawn: W.N.
Approved: K.T.
Date: 1/92

FIGURE 6

Project 93890070

CENTRAL WISCONSIN ENGINEERS & ARCHITECTS

Engineers · Architects · Scientists · Surveyors

5707 Schofield Avenue
P.O. Box 107
Weston, WI 54476-0107
www.cwengineers.com

Tel 715.359.9400
Fax 715.355.4199
Toll-free 800.261.5707
general@cwengineers.com

May 14, 2003

Mr. Dennis Weix, Director of Public Works
Village of Edgar
224 South 3rd Avenue
Edgar, Wisconsin 54426

Subject: **Notice of Residual Soil and Groundwater Contamination in ROW**
Krebsbach Service, 106 South 3rd Avenue, Edgar, Wisconsin
Commerce Site # 54426-999II9-06
DNR BRRTS # 03-37-000282
CWEA Project # 93590070

Dear Mr. Weix:

Petroleum contamination associated with former underground storage tanks and dispensers was identified at the Krebsbach Service Station located at 106 South 3rd Avenue in Edgar, Wisconsin. Petroleum-contaminated soil was excavated from the property to the extent practicable during soil removal activities in 1996 and again in 1999. However, the excavation limits were bounded by buildings as well as property lines along 3rd Avenue and Main Street.

As a condition of site closure, Mr. Kenneth Krebsbach is required to notify owners of any residual soil and/or groundwater contamination associated with the petroleum release. This letter serves as notification to the Village of Edgar that petroleum-contaminated soil above NR 720 Residual Contaminant Levels (RCLs) and petroleum-contaminated groundwater above NR 140 Enforcement Standards (ES) exists in the right-of-way (ROW) property along 3rd Avenue and Main Street. The attached maps depict the (approximate) areas of contamination in the soil and groundwater.

Continued groundwater monitoring has shown that the contaminant levels in the soil and groundwater have decreased significantly over the years. Natural attenuation will continue to remediate the residual contamination and compliance with regulatory standards is expected within a reasonable period of time.

If you have any questions regarding this matter, please contact Mr. Steve Schlafmann, project manager or me at Central Wisconsin Engineers & Architects, Inc. (CWEA) at (715) 359-9400. CWEA is located at 5707 Schofield Avenue in Weston, WI 54476-0107. The fax number is (715) 355-4199.

Sincerely,
Central Wisconsin Engineers & Architects, Inc.

Cindy L. Zelenka

Cindy L. Zelenka
Environmental Technician

Enclosure

\\CWE_WAUSAU\SYS\APP2\LB\93590070\CORRES\Notice of Contam. - ROW.doc

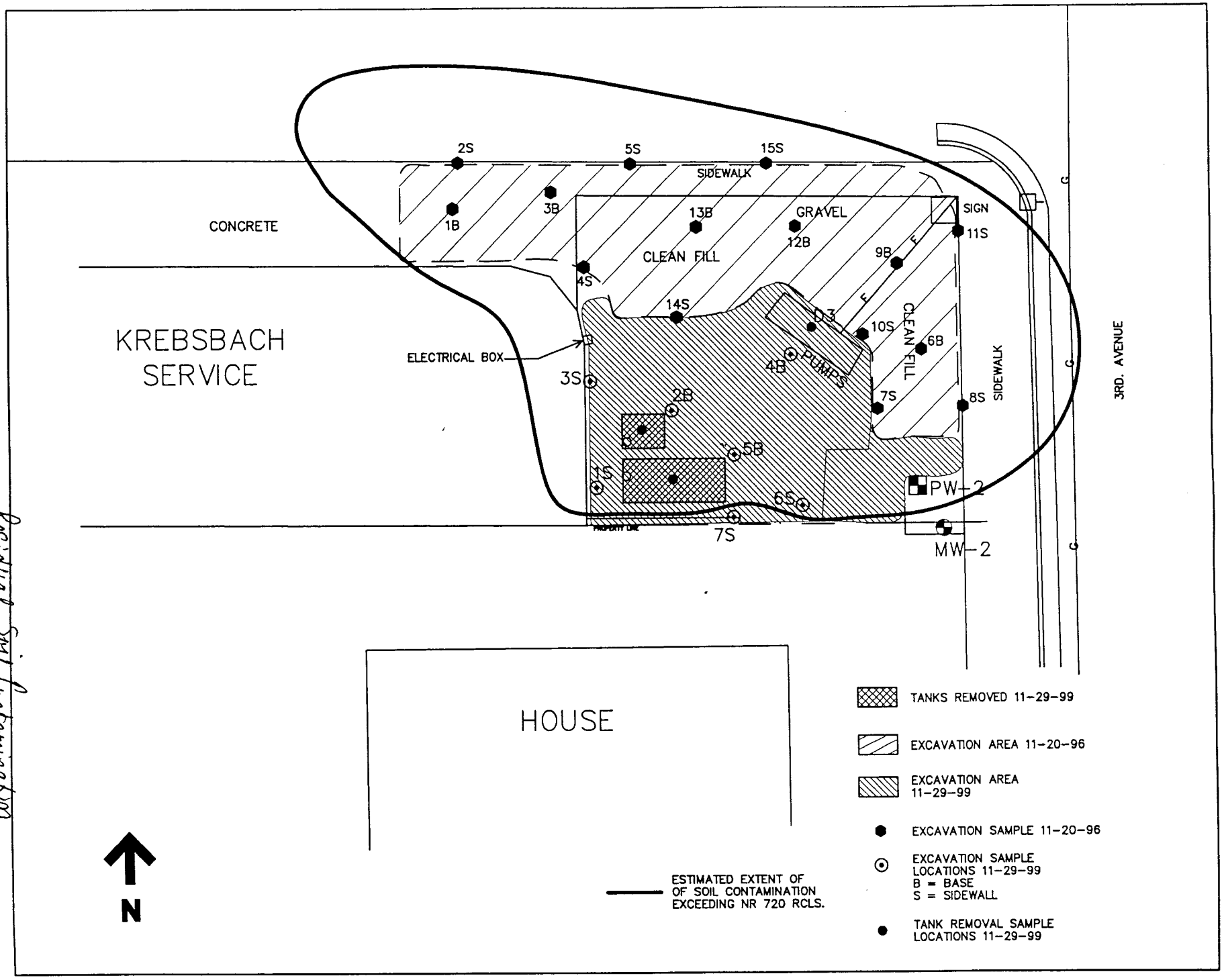

AWE
PHONE: (715) 359-9400 FAX: (715) 355-4199
5707 SCHOFIELD AVENUE WESTON, WISCONSIN 54476
AND ARCHITECTS, INC.
CENTRAL WISCONSIN ENGINEERS

PROJECT:

Residual Soil Contamination and EXCAVATION AREA MAP
KRESBACH SERVICE
106 S. 3RD AVENUE
EDGAR, WISCONSIN

DRAWN BY: H.S.
CHECKED BY: -
APPROVED BY: -
DATE: 12/99
PROJECT NO: 93590070
DNR NO: 03-37-000282

FIGURE: 8

CAD FILE:

LEGEND

- MONITORING WELL LOCATION
- PUMPING WELL
- VAPOR EXTRACTION WELL
- VAPOR PROBE
- MANHOLE
- SURVEY CONTROL POINT
- POWER POLE

- ESTIMATED EXTENT OF POST-REMEDIATION GROUNDWATER ABOVE NR 140 ES
- ESTIMATED EXTENT OF POST-REMEDIATION GROUNDWATER ABOVE PAL

WELL SURVEY DATA			
	WELL TYPE	TOC ELEVATION	SURVEY DATE
MW-1	FLUSHMOUNT	1257.95	7/12/95
MW-2	FLUSHMOUNT	1258.92	7/12/95
MW-3	ABANDONED	–	–
MW-4	ABANDONED	–	–
MW-5	PROTOP	1255.09	7/12/95
MW-6	PROTOP	1255.21	7/12/95
MW-7	FLUSHMOUNT	1257.88	7/12/95
MW-8A	FLUSHMOUNT	1257.18	7/12/95
PW-2	FLUSHMOUNT	*	*

* PW-2 WAS NEVER SURVEYED

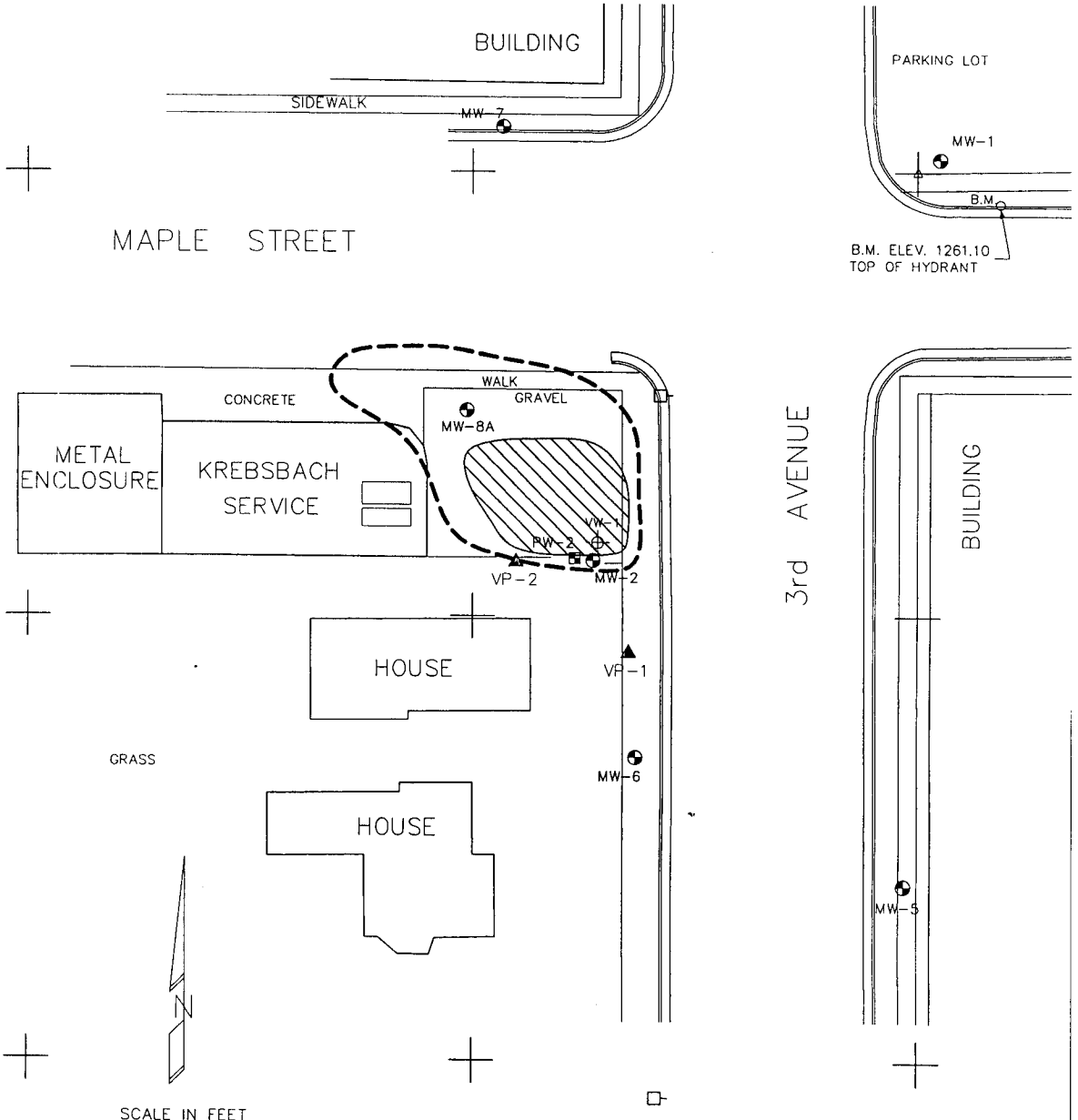

CWEA CENTRAL WISCONSIN ENGINEERS ARCHITECTS
5707 SCHOFIELD AVENUE
WESTON, WISCONSIN
54476
PHONE: (715) 359-6400
FAX: (715) 355-4199
general@cwengineers.com
http://www.cwengineers.com

POST-REMEDIATION GROUNDWATER CONTAMINATION
KREBSBACH SERVICE
106 S. 3RD AVENUE
EDGAR, WISCONSIN

PROJECT:

DRAWN BY: AJK	PROJECT NO: 93590070
CHECKED BY: CZ	DNR NO: 03-37-000282
APPROVED BY: –	CAD FILE:
DATE: 05/03	FIGURE: 9