GIS REGISTRY INFORMATION

SITE NAME: WILLIAMS PIPELINE (MAGELLAN)

BRRTS #: 02-37-000041 **FID # (if appropriate):**

COMMERCE # (if appropriate):

CLOSURE DATE: 10/06/2005

STREET ADDRESS: 2007 OLD HIGHWAY 51

CITY: MOSINEE

SOURCE PROPERTY Locational COORDINATES (meters in WTM91 projection): **X=** 547046 **Y=** 485355

CONTAMINATED MEDIA: Groundwater [ ] Soil [ ] Both [X]

OFF-SOURCE GW CONTAMINATION >ES: [x] **Yes** [ ] **No**

IF YES, STREET ADDRESS 1: 2031 Russell Street, Mosinee, WI 54455

Locational COORDINATES (meters in WTM91 projection): **X=** 546849 **Y=** 485388

CONTAMINATION IN RIGHT OF WAY: [X] **Yes** [ ] **No**

DOCUMENTS NEEDED:

Closure Letter, and any conditional closure letter or denial letter issued	X
Copy of most recent deed, including legal description, for all affected properties	X
Certified survey map or relevant portion of the recorded plat map (*if referenced in the legal description*) **for all affected properties**	X
County Parcel ID number, *if used for county*, for all affected properties	X
Location Map which outlines all properties within contaminated site boundaries on USGS topographic map or plat map in sufficient detail to permit the parcels to be located easily (8.5x14" if paper copy). If groundwater standards are exceeded, the map must also include the location of all municipal and potable wells within 1200' of the site.	X
Detailed Site Map(s) for all affected properties, showing buildings, roads, property boundaries, contaminant sources, utility lines, monitoring wells and potable wells. (8.5x14", if paper copy) This map shall also show the location of all contaminated public streets, highway and railroad rights-of-way in relation to the source property and in relation to the boundaries of groundwater contamination exceeding ch. NR 140 ESs and soil contamination exceeding ch. NR 720 generic or SSRCLs.	X
Tables of Latest Groundwater Analytical Results (no shading or cross-hatching)	X
Tables of Latest Soil Analytical Results (no shading or cross-hatching)	X
Isoconcentration map(s), *if required for site investigation (SI)* (8.5x14" if paper copy). The isoconcentration map should have flow direction and extent of groundwater contamination defined. **If not available, include the latest extent of contaminant plume map.**	X
GW: Table of water level elevations, with sampling dates, and free product noted if present	X
GW: Latest groundwater flow direction/monitoring well location map (should be 2 maps if maximum variation in flow direction is greater than 20 degrees)	X
SOIL: Latest horizontal extent of contamination exceeding generic or SSRCLs, with one contour	X
Geologic cross-sections, *if required for SI.* (8.5x14' if paper copy)	X
RP certified statement that legal descriptions are complete and accurate	X
Copies of off-source notification letters (if applicable)	X
Letter informing ROW owner of residual contamination (if applicable)(public, highway or railroad ROW)	X
Copy of (soil or land use) deed restriction(s) or deed notice *if any required as a condition of closure*	X
Copy of any maintenance plan referenced in the deed restriction.	

State of Wisconsin \ DEPARTMENT OF NATURAL RESOURCES

WISCONSIN
DEPT. OF NATURAL RESOURCES

Jim Doyle, Governor
Scott Hassett, Secretary
Scott Humrickhouse, Regional Director

Wausau Office
5301 Rib Mountain Drive
Wausau, Wisconsin 54401
Telephone 715-359-4522
FAX 715-355-5253

October 6, 2005

BRRTS #02-37-000041

MS CHRISTINE KELLY HIRRILL
MAGELLAN PIPELINE COMPANY LP
ONE WILLIAMS CENTER MD 30-7
TULSA OK 74172

Subject: Final Case Closure with Conditions Met, Magellan (Formerly Williams) Wausau Terminal, 2007 Old Highway 51, Mosinee, Wisconsin

Dear Ms. Hirrill:

On April 14, 2005 the Department of Natural Resources reviewed your site as described above for closure. The Department reviews environmental remediation cases for compliance with state laws and standards to maintain consistency in the closure of these cases. On April 26, 2005 you were notified that conditional closure was granted to this case.

On September 22, 2005 the Department received the monitoring well abandonment forms and a copy of the recorded deed instrument indicating that you have complied with the conditions of closure. Based on the correspondence and data provided, it appears that your case has been remediated to Department standards in accordance with s. NR 726.05, Wis. Adm. Code. The Department considers this case closed and no further investigation, remediation or other action is required at this time.

Your site will be listed on the DNR Remediation and Redevelopment GIS Registry of Closed Remediation Sites. Information that was submitted with your closure request application will be included on the registry. To review the sites on the GIS Registry web page, visit http://dnr.wi.gov/org/aw/rr/gis/index.htm. If your property is listed on the GIS Registry and you intend to construct or reconstruct a well, you will need Department approval. Department approval is required before construction or reconstruction of a well on a property listed on the GIS Registry, in accordance with s. NR 812.09(4)(w). To obtain approval, Form 3300-254 needs to be completed and submitted to the DNR Drinking and Groundwater program's regional water supply specialist. This form can be obtained on-line at the web address listed above.

Please be aware that this case may be reopened pursuant to s. NR 726.09, Wis. Adm. Code, if additional information regarding site conditions indicates that contamination on or from the site poses a threat to public health, safety or welfare, or the environment.

The Department appreciates your efforts to restore the environment at this site. If you have any questions regarding this letter, please contact me at (715) 359-6514.

Sincerely,

Lisa Gutknecht

Lisa Gutknecht
Remediation & Redevelopment Program

c: Bill Evans, Eau Claire (via e-mail)
Corey Pagels, Leggette, Brashears & Graham, Inc.

State of Wisconsin \ DEPARTMENT OF NATURAL RESOURCES

WISCONSIN
DEPT. OF NATURAL RESOURCES

Jim Doyle, Governor
Scott Hassett, Secretary
Scott Humrickhouse, Regional Director

Wausau Office
5301 Rib Mountain Drive
Wausau, Wisconsin 54401
Telephone 715-359-4522
FAX 715-355-5253

April 26, 2005

BRRTS #02-37-000041

MS CHRISTINE KELLY
MAGELLAN MIDSTREAM PARTNERS LP
ONE WILLIAMS CENTER MD 28-8
TULSA OK 74172

Subject: Case Closure, Magellan Wausau Terminal, 2007 Old Highway 51, Village of Kronenwetter, Wisconsin

Dear Ms. Kelly:

On April 14, 2005, the West Central Regional Closure Committee reviewed your request for closure of the case described above. The Department of Natural Resources reviews environmental remediation cases for compliance with state rules and statutes to maintain consistency in the closure of these cases. After careful review of the closure request, the Closure Committee has determined that the contamination from petroleum on the site appears to have been investigated to the extent practicable under site conditions. Your case complies with Department standards in accordance with s. NR 726, Wis. Adm. Code and will be closed if the following conditions are satisfied:

The Department requests that you continue to sample your perimeter wells since this is an active facility. The results do not have to be reported to the Department unless they indicate another release has occurred. Perimeter wells on the west and north sides of the property should be kept for sampling. At a minimum these wells should be inspected on an annual basis and the inspections documented. Any wells needing repairs should be fixed as soon as possible. The repairs should also be documented for your files. You will need to submit to the Department your sampling schedule and a list of the wells that you will be maintaining. The remainder of the wells should be abandoned.

DEED RESTRICTION FOR CONTAMINATED SOIL

To close this site, the Department requires that a deed restriction be signed and recorded to address the issue of the remaining soil contamination associated with the site. The purpose of the restriction is to require the owner to assess and address, if needed, the soil below the above ground storage tanks and the truck loading rack when the facility is closed.

You will need to submit a draft deed restriction to me before the document is signed and recorded. You may find a model deed restriction enclosed for your use or you can visit our web site at www.dnr.state.wi.us/org/aw/rr to find a model deed restriction. To assist us in our review of the deed restriction, you should submit a copy of the property deed to me along with the draft document. We will review the document for completeness, provide you with any comments and then you should have it recorded with the Marathon County Register of Deeds. You must submit a copy of the recorded document, with the recording information stamped on it, to me. Please be aware that if a

deed restriction is recorded for the wrong property because of an inaccurate legal description that you have provided, you will be responsible for recording corrected documents at the Register of Deeds Office to correct the problem.

MONITORING WELL ABANDONMENT

The monitoring wells at the site must be properly abandoned in compliance with ch. NR 141, Wis. Adm. Code. Documentation of well abandonment must be submitted to Lisa Gutknecht on Form 3300-5B found at www.dnr.state.wi.us/org/water/dwg/gw/ or provided by the Department of Natural Resources.

When the above conditions have been satisfied, please submit a letter stating that conditions have been met, and your case will be closed. Your site will be listed on the DNR Remediation and Redevelopment GIS Registry of Closed Remediation Sites. Information that was submitted with your closure request application will be included on the registry. To review the sites on the GIS Registry web page, visit http://gomapout.dnr.state.wi.us/org/at/et/geo/gwur/index.htm

Please be aware that the case may be reopened pursuant to s. NR 726.09, Wis. Adm. Code, if additional information regarding site conditions indicates that contamination on or from the site poses a threat to public health, safety, or welfare or to the environment.

I appreciate the efforts that you have taken to evaluate the environment at this site. If you have any questions regarding this letter, please contact me at (715) 359-6514.

Sincerely,

Lisa Gutknecht
Remediation & Redevelopment Program

Enclosure

c: Bill Evans, Eau Claire (via e-mail)
Jennifer Shelton, Leggette Brashears & Graham

State of Wisconsin \ DEPARTMENT OF NATURAL RESOURCES

Jim Doyle, Governor
Scott Hassett, Secretary
Scott Humrickhouse, Regional Director

Wausau Service Center
5301 Rib Mountain Drive
Wausau, Wisconsin 54401
Telephone 715-359-6514
FAX 715-355-5253
TTY Access via relay - 711

March 2, 2005

BRRTS # 02-37-0000041

FILE COPY

MS CHRISTINE KELLY
MAGELLAN MIDSTREAM PARTNERS LP
ONE WILLIAMS CENTER MD 28-8
TULSA OK 74172

Subject: Case Closure of Magellan Wausau Terminal (fka Williams), 2007 Old Highway 51, Mosinee, Wisconsin

Dear Ms. Kelly:

I have reviewed the closure document submitted by Leggette, Brashears & Graham Inc., for the above referenced facility. Based on the information presented I'm not able to complete my review for closure. The following information is needed for me to complete my review and submit your request to the Closure Committee.

- Were the only upgrades to the trucking loading rack completed in 1981?
- How much free product was collected? How was it disposed?
- Please provide a map of the homes connected to municipal water in the area.
- Please provide the results of the potable well sampling in the area. If a well had no detectable results, please identify the well on the table and the dates that it was sampled. A map of all the wells that were sampled and whether petroleum compounds were detected should also be submitted.
- Please include RMT's soil sampling results in your soil tables and maps.
- The groundwater geoprobe results should also be included in the groundwater tables.

Once we have received this information, we review the data to determine if the site is ready for closure. If you have any questions regarding this letter, please call me at 359-6514.

Sincerely,

Lisa Gutknecht

Lisa Gutknecht
Bureau for Remediation & Redevelopment

cc: Bill Evans, DNR- Eau Claire (via e-mail)
Jennifer Shelton, Leggette, Brashears & Graham, Inc.

1421866

MARATHON COUNTY CERTIFIED SURVEY MAP NO. _____

PART OF THE NORTHWEST QUARTER OF THE NORTHEAST QUARTER AND THE NORTHEAST QUARTER OF THE NORTHWEST QUARTER OF SECTION 10, TOWNSHIP 27 NORTH, RANGE 7 EAST, TOWN OF KRONENWETTER, MARATHON COUNTY, WISCONSIN

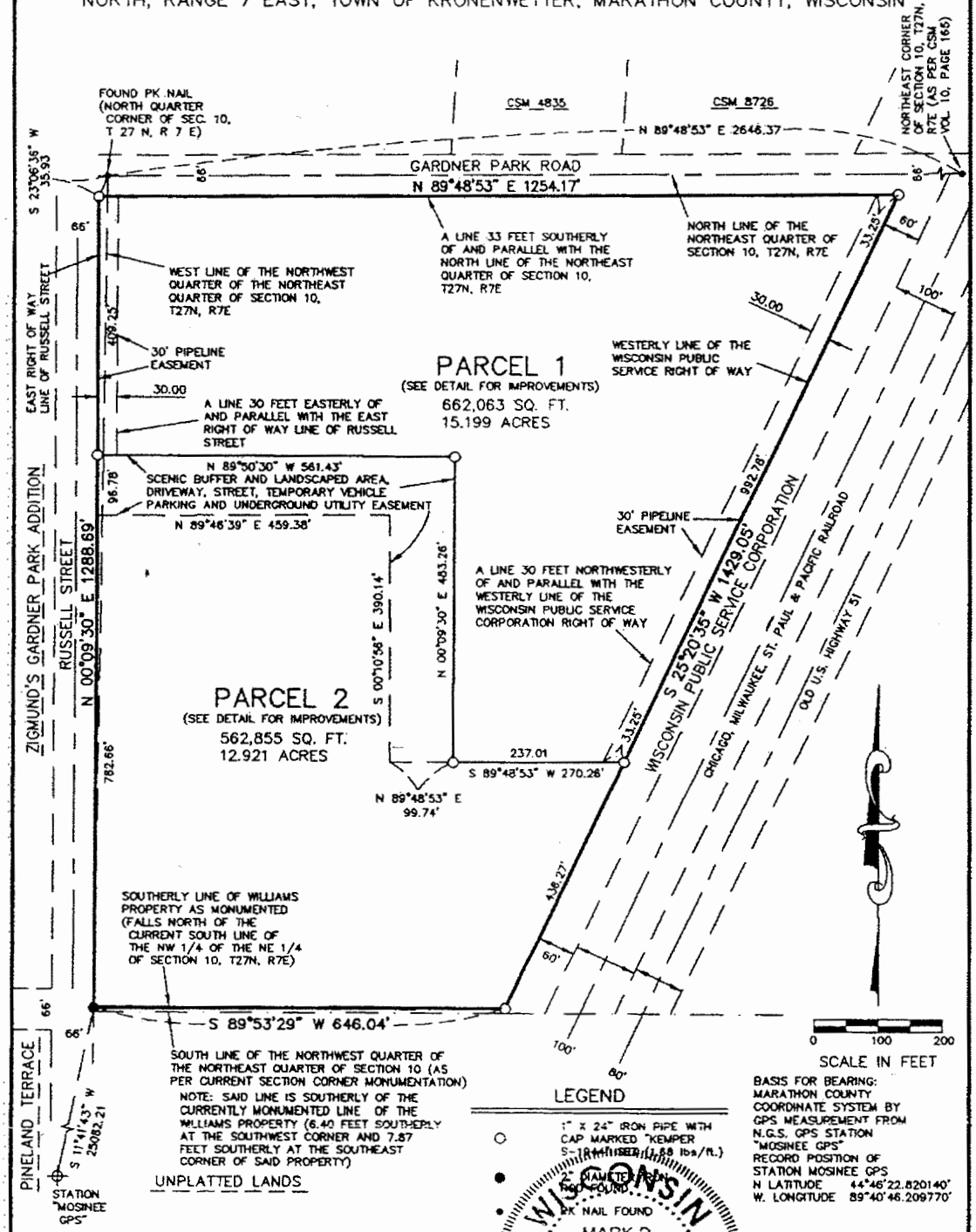

PREPARED BY:

KEMPER & ASSOCIATES INC.

INNSBRUCK OFFICE PARK
2722 HWY. 694, STE. 130
ST. PAUL, MINNESOTA 55112
651-631-0351
FAX 651-631-8805

1318867
WMS PIPE LINS/WMS PETROLEUM SRVC
REGISTER'S OFFICE
MARATHON COUNTY, WI
APR 07 2003 3:14 PM

Michael J. Sydow
REGISTER

cl. 15-1/f.t. 290-10 env.

PREPARED BY: Katie Bollinger, Legal Dept., The Williams Companies, One Williams Center, Tulsa, OK 74172, 918 573-7381

AFTER RECORDING RETURN TO: Williams Petroleum Services, LLC, Real Estate Services MD 27-4, One Williams Center, Tulsa, OK 74172

TAX STATEMENTS SHOULD BE SENT TO: Williams Petroleum Services, LLC, Ad Valorem Tax MD 50-6, P O Box 2400, Tulsa, OK 74102

(SPACE ABOVE THIS LINE FOR RECORDER)

SPECIAL WARRANTY DEED

For consideration of one dollar and other valuable consideration, Williams Pipe Line Company, LLC, a Delaware limited liability company, does hereby convey, grant and assign to Williams Petroleum Services, LLC, a Delaware limited liability company, all of its interest in the following described real estate in Marathon County, Wisconsin more specifically described to wit:

Lots Twenty-five (25), Twenty-six (26) and Thirty-one (31) of Zigmund's Gardner Park Addition, in the Town of Kronenwetter, according to the recorded plat thereof.

TRANSFER
$ 290.10
FEE

Parcel # Lot 25 – 25.760.000.025.00.00
Parcel # Lot 26 – 25.760.000.026.00.00
Parcel # Lot 31 – 25.760.000.031.00.00

TOGETHER WITH any and all the tenements, hereditaments and appurtenances to the same belonging or in any wise appertaining to said premises.

Lot 25 – 1454.2707.102.0078
#0760 " 26 – .0079
" 31 – .0084

SWD 270 WPL to WPS Marathon Co WI

1318867

TO HAVE AND TO HOLD the above described premises, with the appurtenances, unto the said Grantee and to its successors and assigns forever. Grantor does not warrant title, express, implied or statutory and is made without recourse.

EXCEPT AND RESERVED unto Grantor an easement for the right of ingress and egress and to monitor, inspect, remediate, till soil, or conduct any activity as may be necessary to correct any environmental conditions (collectively "environmental remediation"), now in existence or in the future, which was caused by product released from Grantor's facilities ("Easement").

SAID EASEMENT, covenants and reservations herein shall constitute covenants running with the land and shall be binding upon Grantee, its successors and assigns. This Easement may be assigned in whole or in part.

SUBJECT, HOWEVER, to all easements, leases, restrictions, reservations, covenants and encumbrances of record.

This Deed with reserved Easement is dated the 1ST day of April, 2002.

WILLIAMS PIPE LINE COMPANY, LLC

By: Michael Mears

Michael Mears, Vice President

Legal

SWD 270 WPL to WPS Marathon Co WI

STATE OF OKLAHOMA)
) **SS:**
COUNTY OF TULSA)

On this 1st day of April, 2002, before me, the undersigned, a Notary Public in and for said State, personally appeared Michael Mears, to me personally known, who, being by me duly sworn, did say that that person is the Vice President of said limited liability company, that no seal has been procured by the said limited liability company and that said instrument was signed on behalf of the said limited liability company by authority of its managers and the said Michael Mears acknowledged the execution of said instrument to be the voluntary act and deed of said limited liability company by it voluntarily executed.

Elaine Puryear
Notary Public in and for the State of Oklahoma
#00014344

SWD 270 WPL to WPS Marathon Co WI

1318867

No. 8-9. Warranty Deed—Short Form (Sec. 235.16, Wis. Statutes) (STATE OF WISCONSIN) Form No. 9 Published by Eau Claire Book & Stationery Co.

CORRECTION DEED

51-543

597080

This Indenture, *Made by* Zigmund Cywinski and Leah Cywinski, his wife, individually and as husband and wife,

grantors, of Marathon *County, Wisconsin, hereby conveys and warrants to* Williams Brothers Pipeline Company, a Delaware corporation,

grantee, of Tulsa, Tulsa Oklahoma *County, ~~Wisconsin~~, for the sum of* One dollar ($1.00) and other valuable consideration *the following tract of land in* Marathon *County, State of Wisconsin:*

All that part of the Northwest Quarter of the Northeast Quarter (NW¼ NE¼) of Section 10, Township 27 North, Range 7 East, Marathon County, Wisconsin described as follows: Commencing at a point on the West line of the said Northwest Quarter of the Northeast Quarter (NW¼ NE¼) which point is 33 feet South of the Northwest corner of the said Northwest Quarter of the Northeast Quarter (NW¼ NE¼) and which is marked by an iron rod driven in the ground; thence North 89°59'50" East along a line parallel to and 33 feet South of the North line of said Northwest Quarter of the Northeast Quarter (NW¼ NE¼) a distance of 1255 feet to the westerly line of the Wisconsin Public Service Corporation right of way marked by an iron rod driven in the ground; thence South 25°31'30" West along the westerly line of said Wisconsin Public Service Corporation right of way 1432.97 feet to a point in the South line of the said Northwest Quarter of the Northeast Quarter (NW¼ NE¼) marked by an iron rod driven in the ground; thence North 89°54'32" West along the South line of said Northwest Quarter of the Northeast Quarter (NW¼ NE¼) a distance of 647.07 feet to the Southwest corner of said Northwest Quarter of the Northeast Quarter (NW¼ NE¼) marked by an iron rod driven in the ground; thence North 0°25'24" East along the West line of said Northwest Quarter of the Northeast Quarter (NW¼ NE¼) 1292.05 feet to the point of beginning.

The base for the bearings contained in this description is the West line of the Northwest Quarter of the Northeast Quarter (NW¼ NE¼) assumed to bear North 0°25'24" East.

This deed is given to correct the description used in a former deed between the parties hereto, dated June 20th, 1967, and recorded in the office of the Register of Deeds for Marathon County, Wisconsin, on June 23, 1967, in Vol. 18 of Records on page 373, document No. 582062.

In Witness Whereof, *the said grantors have* *hereunto set* their *hand*s *and seal*s *this* 23rd *day of* ~~September~~ October, *A. D., 19* 68.

Signed and Sealed in Presence of

Rosemary F. Ruechel

Rosemary F. Ruechel

Joanne Frahm

Joanne Frahm

~~Zigmund Cywinski~~ (SEAL)

Leah Cywinski (SEAL)
Leah Cywinski

Zigmund Cywinski (SEAL)
Zigmund Cywinski

(SEAL)

State of Wisconsin,
Marathon *County.* } *ss.*

Personally came before me, this 23rd *day of* ~~September~~ October, *A. D., 19* 68 *the above named* Zigmund Cywinski and Leah Cywinski, his wife, and as individuals, *to me known to be the persons who executed the foregoing instrument and acknowledged the same*

Rosemary F. Ruechel

Rosemary F. Ruechel

Notary Public, Marathon *County, Wis*
My commission expires 12/29 *, A. D., 19*68

REC'D FOR RECORD
OCT 28 1968
1:11 P.M.
ROBERT G. GERNETZKY
Register of Deeds

Drafted by Charles F. Smith, Jr., Attorney, Wausau, Wisconsin.

VOL 51 PAGE 543

(N.B.—Ch. 59 Wis. Stats. provides that all instruments to be recorded shall have plainly printed or typewritten thereon the names of the grantors, grantees, witnesses and notary.)

No. B-9. Warranty Deed—Short Form (Sec. 235.16, Wis. Statutes) (STATE OF WISCONSIN) Form No. 9 Published by Eau Claire Book & Stationery Co.

18-373

582062

This Indenture, *Made by* Zigmund Cywinski and Leah Cywinski, his wife, individually and as husband and wife.

grantors, of Marathon *County, Wisconsin, hereby conveys and warrants to* Williams Brothers Pipeline Company, a Delaware corporation,

grantee, of Tulsa, Oklahoma Tulsa *County, ~~Wisconsin~~, for the sum of* one dollar ($1.00) and other valuable consideration *the following tract of land in* Marathon *County, State of Wisconsin:*

All that part of the Northwest quarter (NW¼) of the Northeast quarter (NE¼) of Section ten (10), Township twenty-seven (27) North, Range seven (7) East, in the Town of Kronenwetter, Marathon County, Wisconsin, ~~Wisconsin~~ which lies West of the Chicago, Milwaukee, St. Paul and Pacific Railroad right-of-way, excepting the North thirty-three (33) feet thereof is described as follows:

Commencing at a point on the South line of Gardner Park Road which is its intersection with the West line of said NW¼-NE¼ marked by an iron rod driven in the ground; thence N 89°59' 50" E along the South line of Gardner Park Road 1255.00 feet to the Westerly line of the Wisconsin Public Service Corporation right of way marked by an iron rod driven in the ground; thence S 25°31' 30" W along the Westerly line of said Wisconsin Public Service Corporation right of way 1432.97 feet to the South line of the said NW¼-NE¼ marked by an iron rod driven in the ground; thence N 89°54' 32" W along the South line of said NW¼-NE¼, 647.07 feet to the Southwest corner of said NW¼-NE¼ marked by an iron rod driven in the ground; thence N 0° 25' 24" E along the West line of said NW¼-NE¼ 1292.05 feet to the point of beginning.

The base for the bearings contained in this description is the West line of the NW¼-NE¼ assumed to bear N 0°25' E.

See Corrections Deed

Grantee to pay 1967 taxes.

Rev. Stamps: $55.75 [illegible]

In Witness Whereof, *the said grantors have hereunto set their hands and seals this* 20th *day of* June *, A. D., 19* 67

Signed and Sealed in Presence of

Carol J. Pergalski

Carol J. Pergalski

Lillian L. Pautz

Lillian L. Pautz

Zigmund Cywinski (SEAL)
Zigmund Cywinski

Leah Cywinski (SEAL)
Leah Cywinski

(SEAL)

(SEAL)

State of Wisconsin, Marathon County. } ss.

Personally came before me, this 20th *day of* June *, A. D., 19* 67 *the above named* Zigmund Cywinski and Leah Cywinski, his wife, and as individuals, *to me known to be the persons who executed the foregoing instrument and acknowledged the same*

Lillian L. Pautz

Lillian L. Pautz

Notary Public, Marathon *County, Wis*
My commission expires 3/22 *, A. D., 19*70

REC'D FOR RECORD
JUN 23 1967
2:11 P.M.
ROBERT G. GERNETZKY
Register of Deeds

Drafted by Jerome A. Maeder, Attorney at Law, 602 Jackson Street, Wausau, Wisconsin.

VOL 18 PAGE 373

(N.B.—Ch. 59 Wis. Stats. provides that all instruments to be recorded shall have plainly printed or typewritten thereon the names of the grantors, grantees, witnesses and notary.)

Williams
ENERGY PARTNERS L.P.

One Williams Center
Tulsa, OK 74172-0172

September 1, 2003

Wisconsin Department of Natural Resources
Waste Management Program
Notification Processing WA/3
P.O. Box 7921
Madison, WI 53707-7921

RE: Notification of Name Change for Williams Pipe Line Company, LLC

Williams Pipe Line Company, LLC (WPL) owns and operates the following facilities pursuant to the listed identification numbers:

Facility Name	Location	ID Number
Bateman	Bateman	WID000711069
Chippewa Falls	Chippewa Falls	WIR000042861
Wausau Terminal	Mosinee	WID000711390

WPL is changing the name of the company to Magellan Pipeline Company, LLC. This name change does not interrupt the existence of the legal entity now known as WPL. Rather, such legal entity will continue to exist as Magellan Pipeline Company, LLC. This change is not an ownership change because the same legal entity continues to own and operate the facility.

The only change at these facilities is the name change. Facility operations and personnel will not change. Accordingly, please amend these registrations to reflect the name change to Magellan Pipeline Company, LLC. The effective date of the name change is September 1, 2003. Find enclosed an updated Form 8700-12 for each facility. Sections 10 and 11 are blank because this information has not changed since the most recent previous notification.

Please call Marcia Eckhoff at (515) 265-2111 if you require additional information.

Sincerely,

Rick Olson
VP – Transportation Operations
Enclosures (3)

cc: Hazardous Waste file
Facility Hazardous Waste files

Marathon County-City of Wausau IMS

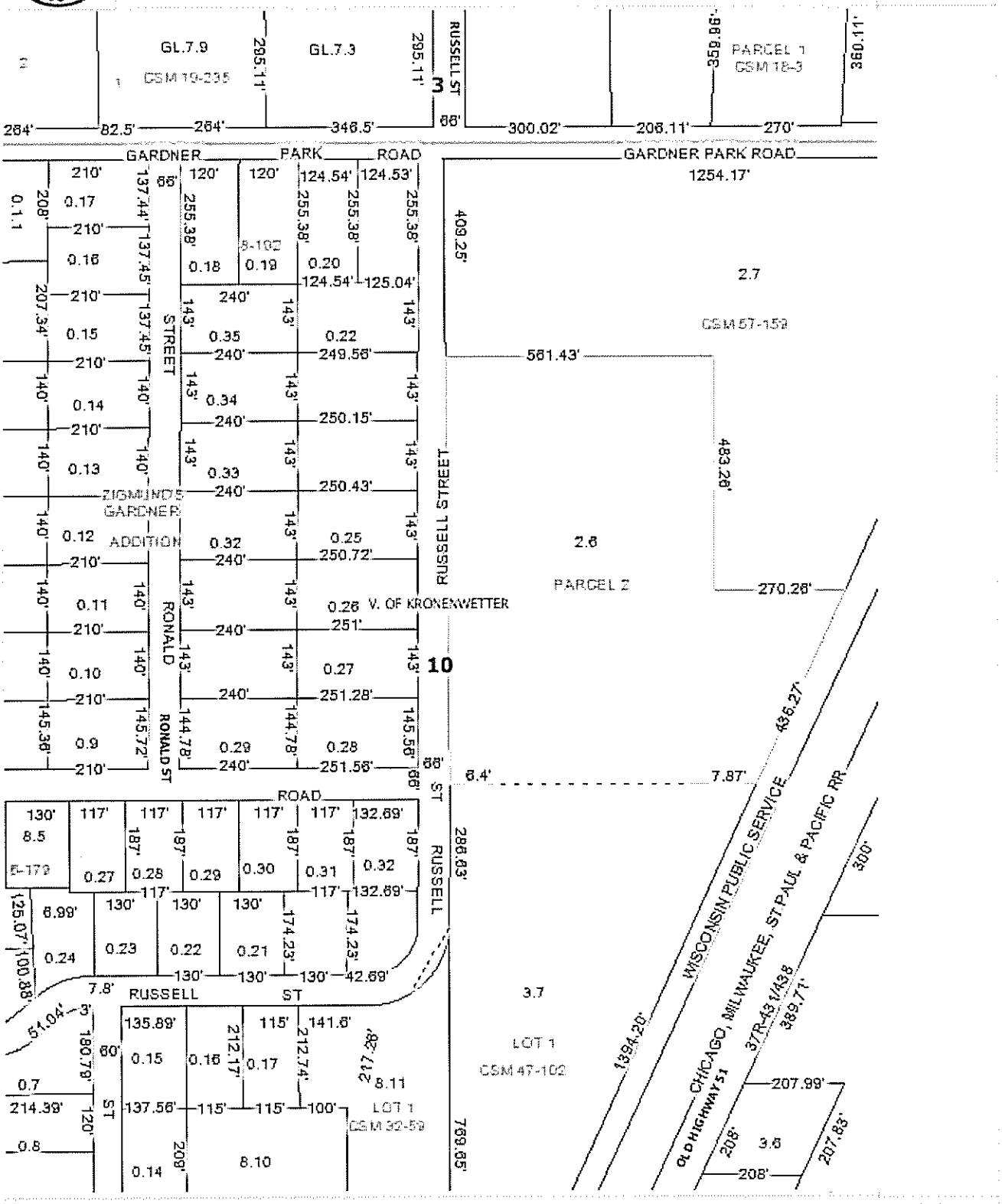

Scale: 1" = 300 feet

11/5/2004
1:48:53
PM.

REQUIRED GROUNDWATER GIS REGISTRY INFORMATION

1. **Copy of most recent deed.**
   A copy of the most recent deed for the Magellan Pipeline Company, L.P. (Magellan) Terminal (2007 Old Highway 51) is attached. Notification letters regarding the name change from Williams Brothers Pipeline Company to Magellan Pipeline Company, LLC and then to Magellan Pipeline Company, L.P. are also attached.
   A copy of the most recent deed for Lots 25 and 26 owned by Williams Petroleum Services, LLC (Williams) is attached.

2. **Copy of certified survey map.**
   A copy of the plat map for Zigmund's Gardner Park Addition and Marathon County Land Records are attached for the terminal property and Lots 25 and 26.

3. **Parcel identification numbers, property addresses, and geographic coordinates.**
   Magellan Terminal: 2007 Old Highway 51, Mosinee; Parcel number 63-102707-002-006-00-00
   Williams Lot 25 (vacant lot): Parcel number 63-0760-000-025-00-00
   Williams Lot 26 (2031 Russell Street, Mosinee): Parcel number 63-0760-000-026-00-00
   WTM91 Geographic Coordinates for the terminal: E547046, N485355.
   WTM91 Geographic Coordinates for the off-site properties: E546853, N485418.

4. **A site location map.**
   Attached as Figure 1. Village of Krownenwetter personnel indicated during a phone call on August 23, 2004 that no potable or municipal water supply wells are located within 1,200 feet of the Magellan Terminal.

5. **A map of contaminated properties within the site boundary.**
   Attached as Figure 2.

6. **A table of the most recent analytical results.**
   The analytical results for petroleum volatile organic compound (PVOC), naphthalene, diesel range organics (DRO), gasoline range organics (GRO), and dissolved lead for groundwater samples collected from the monitoring wells are provided in Table 1 (terminal monitoring wells) and Table 2 (off-site monitoring wells) for the period of July 2003 through October 2004.
   Table 3 provides historical polynuclear aromatic hydrocarbon (PAH) analytical results for on-site and off-site monitoring wells.

7. **A groundwater isoconcentration map.**
   A groundwater quality exceedance map based on analytical results from the February 2004 groundwater sampling event is attached as Figure 3. As indicated on the Figure, MW-16 was the monitoring well furthest downgradient that had a naphthalene concentration reported above the Enforcement Standard in a groundwater sample collected during February 2004. The naphthalene isoconcentration is depicted on Figure 2.

8. **A table of the previous 4 water level elevation measurements from all monitoring wells.**
   Fluid-level data collected during the past four groundwater sampling events are provided in Table 4.

9. **A groundwater flow direction map.**
   Groundwater elevation contour map for February 2004, with historical flow directions, is included as Figure 4.

10. **A geologic cross section.**
    A geologic cross section is attached as Figure 5.

11. **Statement signed by responsible party.**
    The statement is attached.

12. **A copy of the letters sent by the RP to all owners of properties with groundwater exceeding ESs.**
    A copy of the letter sent to Williams is attached.

13. **A copy of all written notifications to the village responsible for maintenance.**
    Copies of the letters sent to the Village of Krownenwetter are attached.

14. **A list of addresses for all off-source properties affected by residual groundwater contamination.**
    Enforcement Standard Exceedances
    Williams Lot 26 (2031 Russell Street, Mosinee, WI 54455)
    Preventive Action Limit Exceedances
    Williams Lot 25 (vacant lot-likely address of 2041 Russell Street, Mosinee, WI 54455)
    Dupis (2038 Ronald Street, Mosinee, WI 54455)
    Fuls (2048 Ronald Street, Mosinee, WI 54455)

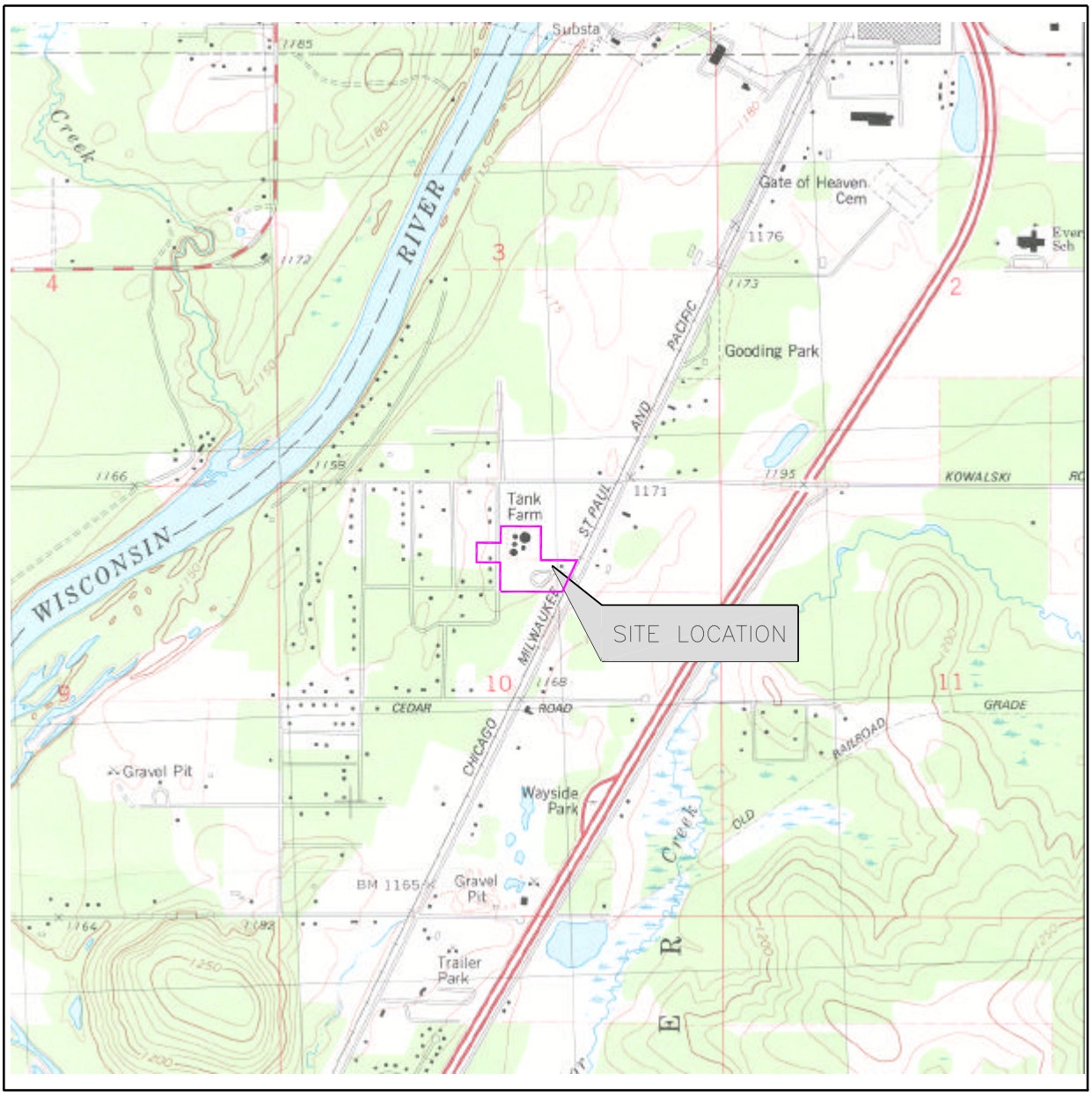

QUADRANGLE LOCATION
U.S.G.S. TOPOGRAPHIC
MOSINEE, WIS
7.5 MINUTE QUADRANGLE

0 2000
SCALE IN FEET

N

DATE: 11/05/04		*PREPARED BY:*		*FIGURE:*
REVISION: 0		LEGGETTE, BRASHEARS & GRAHAM, INC. Professional Ground-Water and Environmental Egineering Services 6525 Grand Teton Plaza Madison, WI 53719 (608) 833-5555	MAGELLAN PIPELINE COMPANY, L.P. WAUSAU TERMINAL MOSINEE, WISCONSIN AREA LOCATION MAP	
DISK: J:\3WPLND\WSHIST				
FILE: AREALOC.DWG				
DRAWN:	*CHECKED:*			

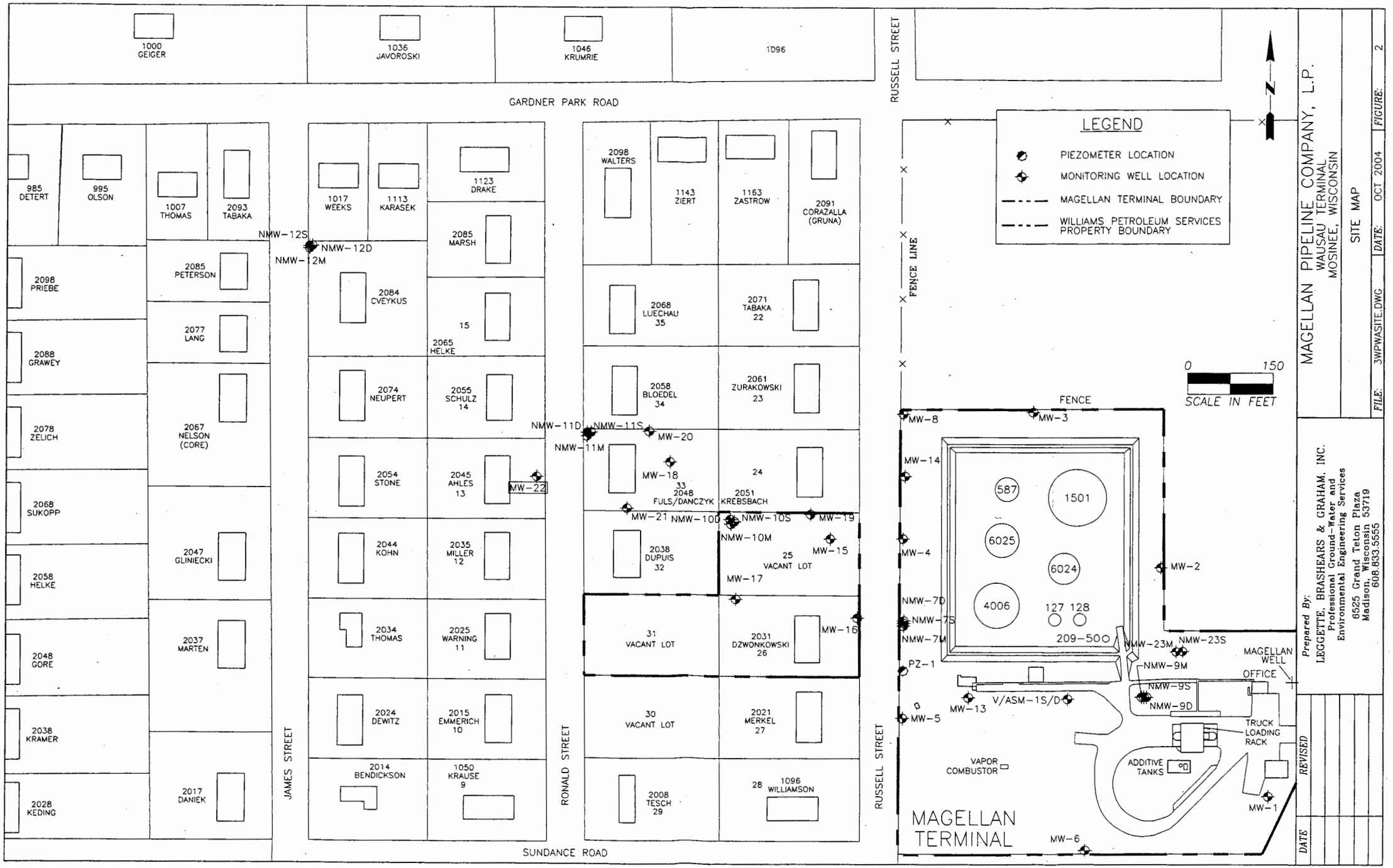
1000 GEIGER
1036 JAVOROSKI
1046 KRUMRIE
1096
GARDNER PARK ROAD
RUSSELL STREET
985 DETERT
995 OLSON
1007 THOMAS
2093 TABAKA
2098 PRIEBE
2088 GRAWEY
2078 ZELICH
2068 SUKOPP
2058 HELKE
2048 GORE
2038 KRAMER
2028 KEDING
2085 PETERSON
2077 LANG
2067 NELSON (CORE)
2047 GLINIECKI
2037 MARTEN
2017 DANIEK
JAMES STREET
1017 WEEKS
1113 KARASEK
1123 DRAKE
2085 MARSH
2084 CVEYKUS
15 2065 HELKE
2074 NEUPERT
2055 SCHULZ 14
2054 STONE
2045 AHLES 13
2044 KOHN
2035 MILLER 12
2034 THOMAS
2025 WARNING 11
2024 DEWITZ
2015 EMMERICH 10
2014 BENDICKSON
1050 KRAUSE 9
SUNDANCE ROAD
RONALD STREET
2098 WALTERS
1143 ZIERT
1163 ZASTROW
2091 CORAZALLA (GRUNA)
2068 LUECHAU 35
2071 TABAKA 22
2058 BLOEDEL 34
2061 ZURAKOWSKI 23
33 2048 FULS/DANCZYK
24 2051 KREBSBACH
2038 DUPUIS 32
25 VACANT LOT
31 VACANT LOT
2031 DZWONKOWSKI 26
30 VACANT LOT
2021 MERKEL 27
2008 TESCH 29
28 1096 WILLIAMSON
NMW-12S
NMW-12D
NMW-12M
NMW-11D
NMW-11S
NMW-11M
MW-20
MW-18
MW-22
MW-21
NMW-10D
NMW-10S
MW-19
NMW-10M
MW-15
MW-17
MW-16
LEGEND
PIEZOMETER LOCATION
MONITORING WELL LOCATION
MAGELLAN TERMINAL BOUNDARY
WILLIAMS PETROLEUM SERVICES PROPERTY BOUNDARY
FENCE LINE
FENCE
0 150
SCALE IN FEET
MW-8
MW-3
MW-14
587
1501
6025
6024
4006
127 128
209-50
MW-4
MW-2
NMW-7D
NMW-7S
NMW-7M
PZ-1
NMW-23M
NMW-23S
NMW-9M
MAGELLAN WELL
OFFICE
NMW-9S
NMW-9D
MW-13
V/ASM-1S/D
MW-5
TRUCK LOADING RACK
VAPOR COMBUSTOR
ADDITIVE TANKS
MW-1
MW-6
MAGELLAN TERMINAL
MAGELLAN PIPELINE COMPANY, L.P.
WAUSAU TERMINAL
MOSINEE, WISCONSIN
SITE MAP
FILE: 3WPWASITE.DWG
DATE: OCT 2004
FIGURE: 2
Prepared By:
LEGGETTE, BRASHEARS & GRAHAM, INC.
Professional Ground-Water and Environmental Engineering Services
6525 Grand Teton Plaza
Madison, Wisconsin 53719
608.833.5555
REVISED
DATE

TABLE 1

MAGELLAN PIPELINE COMPANY, L.P.
WAUSAU TERMINAL
MOSINEE, WISCONSIN

On-Site Groundwater Quality Results-PVOCs, GRO, DRO, Naphthalene, Dissolved Lead

(July 2003 through October 2004)

Sampling Location	WI Unique Well Number	Well Location	Date Sampled	Benzene (ug/L)	Toluene (ug/L)	Ethyl-benzene (ug/L)	Total Xylenes (ug/L)	Gasoline Range Organics (ug/L)	Diesel Range Organics (ug/L)	1,2,4-Trimethyl-benzene (ug/L)	1,3,5,-Trimethyl-benzene (ug/L)	Methyl tert-butyl ether (ug/L)	Naphth-alene (ug/L)	Dissolved Lead (ug/L)
WAC NR 140 ES				5	1,000	700	10,000	NSS	NSS	480 *C	480 *C	60	40	15
WAC NR 140 PAL				0.5	200	140	1,000	NSS	NSS	96 *C	96 *C	12	8	1.5
MW-01	JX602	On-Site	11-Feb-04	< 0.25	< 0.11	< 0.22	< 0.39	< 50	< 100	< 0.25	< 0.19	< 0.23	< 0.50	< 1.4
MW-04	JX605	On-Site	18-Aug-03	< 0.25	< 0.11	< 0.22	< 0.39	< 50	420	< 0.25	< 0.19	< 0.23	0.66	< 1.4
MW-04	JX605	On-Site	20-Nov-03	< 0.25	< 0.11	< 0.22	< 0.39	< 50	180	< 0.25	< 0.19	< 0.23	< 0.50	< 1.4
MW-04	JX605	On-Site	11-Feb-04	< 0.25	< 0.11	< 0.22	< 0.39	< 50	120	< 0.25	< 0.19	< 0.23	< 0.50	< 1.4
MW-04	JX605	On-Site	11-Aug-04	< 0.25	< 0.11	< 0.22	< 0.39	< 50	700	< 0.25	< 0.19	0.72	< 0.50	*2.4*
MW-05	JX606	On-Site	11-Feb-04	< 0.25	< 0.11	< 0.22	< 0.39	260	370	< 0.25	< 0.19	< 0.23	1.7	*4.6*
NMW-07S	JX608	On-Site	18-Aug-03	< 0.50	0.92	59	50	780	3,300	14	28	< 0.46	**86**	*9.4*
NMW-07S	JX608	On-Site	20-Nov-03	< 0.25	0.73	88	150	1,400	3,200	*120*	*69*	< 0.23	**88**	*9.2*
NMW-07S	JX608	On-Site	11-Feb-04	< *2.5*	2.1	97	290	3,700	5,500	**630**	**210**	< 2.3	**130**	*4.4*
NMW-07S	JX608	On-Site	11-Aug-04	< 0.25	1.3	25	100	560	2,500	45	25	< 0.23	*16*	**48**
NMW-07M	JX609	On-Site	11-Feb-04	< 0.25	0.18	< 0.22	< 0.39	< 50	140	< 0.25	< 0.19	< 0.23	< 0.50	< 1.4
NMW-07D	JX610	On-Site	11-Feb-04	< 0.25	0.16	< 0.22	< 0.39	< 50	NA	< 0.25	< 0.19	< 0.23	< 0.50	NA
MW-08	JX611	On-Site	11-Feb-04	< 0.25	< 0.11	< 0.22	< 0.39	< 50	< 100	< 0.25	< 0.19	< 0.23	< 0.50	< 1.4
NMW-09S	JX611	On-Site	18-Aug-03	< *1.2*	0.55	14	61	810	30,000	36	11	< 1.2	**52**	1.4
NMW-09S(dup)	JX611	On-Site	18-Aug-03	< *1.2*	0.55	16	71	750	33,000	40	12	< 1.2	**50**	NA
NMW-09S	JX611	On-Site	20-Nov-03	< *2.5*	1.8	20	82	2,100	21,000	*91*	*30*	< 2.3	**110**	< 1.4
NMW-09S	JX611	On-Site	11-Feb-04	< *2.5*	3.7	20	86	3,000	97,000	*110*	*36*	< 2.3	**160**	< 1.4
NMW-09S	JX611	On-Site	11-Aug-04	< *1.2*	0.75	2.4	6.9	1,900	14,000	32	14	< 1.2	*23*	< 1.4
NMW-09S(dup)	JX611	On-Site	11-Aug-04	< *1.2*	0.85	2.3	8.2	2,500	12,000	34	15	< 1.2	*25*	NA
NMW-09M	JX613	On-Site	11-Feb-04	< 0.25	< 0.11	< 0.22	< 0.39	< 50	< 100	< 0.25	< 0.19	< 0.23	< 0.50	NA
NMW-09M(dup)	JX613	On-Site	11-Feb-04	< 0.36	< 0.11	< 0.22	< 0.39	< 50	< 100	< 0.25	< 0.19	< 0.23	< 0.50	NA
NMW-09D	JX614	On-Site	11-Feb-04	< 0.25	< 0.11	< 0.22	< 0.39	< 50	NA	< 0.25	< 0.19	< 0.23	0.54	< 1.4
MW-13	JX624	On-Site	18-Aug-03	< 0.25	1.0	37	140	1,200	1,900	*180*	*49*	< 0.26	*36*	*4.3*
MW-13	JX624	On-Site	20-Nov-03	< 0.50	0.90	45	190	1,600	1,500	*170*	*48*	< 0.46	**44**	*7.6*
MW-13	JX624	On-Site	11-Feb-04	< *0.56*	2.0	50	220	2,700	5,100	*240*	*73*	< 0.46	**53**	*13*
MW-13 (rep)	JX624	On-Site	11-Feb-04	< *0.98*	3.1	83	360	3,100	4,600	**400**	**120**	< 0.46	**90**	NA
MW-13	JX624	On-Site	11-Aug-04	< 0.25	< 0.11	53	160	1,200	2,800	*140*	*41*	< 0.23	*31*	**32**
MW-14	JX625	On-Site	18-Aug-03	< 0.25	< 0.11	< 0.22	< 0.39	< 50	< 100	< 0.25	< 0.19	< 0.23	< 0.50	NA
MW-14	JX625	On-Site	20-Nov-03	< 0.25	< 0.11	< 0.22	< 0.39	< 50	< 100	< 0.25	< 0.19	< 0.23	< 0.50	NA
MW-14	JX625	On-Site	11-Feb-04	< 0.25	< 0.11	< 0.22	< 0.39	< 50	< 100	< 0.25	< 0.19	< 0.23	< 0.50	NA
MW-14	JX625	On-Site	11-Aug-04	< 0.25	< 0.11	< 0.22	< 0.39	< 50	< 100	< 0.25	< 0.19	< 0.23	< 0.50	NA

TABLE 1

MAGELLAN PIPELINE COMPANY, L.P.
WAUSAU TERMINAL
MOSINEE, WISCONSIN

On-Site Groundwater Quality Results-PVOCs, GRO, DRO, Naphthalene, Dissolved Lead

(July 2003 through October 2004)

Sampling Location	WI Unique Well Number	Well Location	Date Sampled	Benzene (ug/L)	Toluene (ug/L)	Ethyl-benzene (ug/L)	Total Xylenes (ug/L)	Gasoline Range Organics (ug/L)	Diesel Range Organics (ug/L)	1,2,4-Trimethyl-benzene (ug/L)	1,3,5,-Trimethyl-benzene (ug/L)	Methyl tert-butyl ether (ug/L)	Naphth-alene (ug/L)	Dissolved Lead (ug/L)
WAC NR 140 ES				5	1,000	700	10,000	NSS	NSS	480 *C	480 *C	60	40	15
WAC NR 140 PAL				0.5	200	140	1,000	NSS	NSS	96 *C	96 *C	12	8	1.5
NMW-23S	JX762	On-Site	18-Aug-03	< *1.2*	< 0.55	< 1.1	< 2.0	1,100	25,000	< 1.2	1.3	< 1.2	**110**	NA
NMW-23S	JX762	On-Site	20-Nov-03	< 0.25	< 0.11	0.38	0.72	670	13,000	0.29	1.2	< 0.23	*28*	NA
NMW-23S	JX762	On-Site	11-Feb-04	< 0.25	< 0.11	1.4	0.92	540	8,800	1.4	2.6	< 0.23	*33*	NA
NMW-23S	JX762	On-Site	11-Aug-04	**< 50**	< 22	< 44	< 78	110,000	27,000	< *100*	< *38*	< *46*	**< 2,400**	NA
NMW-23S	JX762	On-Site	26-Oct-04	< 0.25	< 0.11	< 0.96	< 0.54	450	11,000	< 1.4	< 1.7	< 0.23	*20*	NA
NMW-23M	JX763	On-Site	18-Aug-03	< 0.25	< 0.11	< 0.22	< 0.39	< 50	< 100	< 0.25	< 0.19	< 0.23	< 0.50	NA
NMW-23M	JX763	On-Site	20-Nov-03	< 0.25	< 0.11	< 0.22	< 0.39	< 50	< 100	< 0.25	< 0.19	< 0.23	< 0.50	NA
NMW-23M(rep)	JX763	On-Site	20-Nov-03	< 0.25	< 0.11	< 0.22	< 0.39	< 50	< 100	< 0.25	< 0.19	< 0.23	< 0.50	NA
NMW-23M	JX763	On-Site	11-Feb-04	< 0.25	< 0.11	< 0.22	< 0.39	< 50	< 100	< 0.25	< 0.19	< 0.23	< 0.50	NA
NMW-23M	JX763	On-Site	11-Aug-04	< 0.25	< 0.11	< 0.22	< 0.39	< 50	< 100	< 0.25	< 0.19	< 0.23	< 0.50	NA
PZ-1	JX601	On-Site	18-Aug-03	< 0.25	< 0.11	0.49	< 0.39	< 50	1,100	< 0.25	< 0.19	< 0.23	1.1	*1.6*
PZ-1	JX601	On-Site	20-Nov-03	< 0.25	< 0.11	< 0.22	< 0.39	< 50	400	< 0.25	< 0.19	< 0.23	< 0.50	*1.8*
PZ-1	JX601	On-Site	11-Feb-04	< 0.32	3.7	*170*	60	1,600	2,400	1.5	30	3.8	**110**	*2.8*
PZ-1	JX601	On-Site	11-Aug-04	< 0.25	0.28	5.5	3.0	450	1,800	0.74	6.9	< 0.23	< 1.7	*2.9*
Williams Well	--	On-Site	11-Feb-04	< 0.25	< 0.11	< 0.22	< 0.39	< 50	< 100	< 0.25	< 0.19	< 0.23	< 0.50	NA
V/ASM-1S	JX630	On-Site	10-Feb-04	A water sample was not collected because the well was dry										

WAC NR 140 ES: Wisconsin Administrative Code Chapter NR 140, Enforcement Standards, revised June 2003

WAC NR 140 PAL: Wisconsin Administrative Code Chapter NR 140, Preventive Action Limits

<: Not detected at or above the associated value.

ug/L: Micrograms per liter NA: Not analyzed NSS: No standard set

110 Concentration exceeds the Wisconsin Enforcement Standard

1.8 Concentration exceeds the Wisconsin Preventive Action Limit

*C: Wisconsin NR 140 standards are for the combined concentration of 1,2,4 and 1,3,5 Trimethylbenzene

TABLE 2

MAGELLAN PIPELINE COMPANY, L.P.
WAUSAU TERMINAL
MOSINEE, WISCONSIN

Off-Site Groundwater Quality Results-PVOCs, GRO, DRO, Naphthalene, Dissolved Lead (July 2003-October 2004)

Sampling Location	WI Unique Well Number	Well Location	Date Sampled	Benzene (ug/L)	Toluene (ug/L)	Ethyl-benzene (ug/L)	Total Xylenes (ug/L)	Gasoline Range Organics (ug/L)	Diesel Range Organics (ug/L)	1,2,4-Trimethyl-benzene (ug/L)	1,3,5,-Trimethyl-benzene (ug/L)	Methyl tert-butyl ether (ug/L)	Naphth-alene (ug/L)	Dissolved Lead (ug/L)
WAC NR 140 ES				5	1,000	700	10,000	NSS	NSS	480 *C	480 *C	60	40	15
WAC NR 140 PAL				0.5	200	140	1,000	NSS	NSS	96 *C	96 *C	12	8	1.5
NMW-10S	JX615	Off-Site	18-Aug-03	< 0.25	< 0.11	< 0.22	< 0.39	54	630	< 0.25	< 0.19	< 0.23	< 0.50	< 1.4
NMW-10S	JX615	Off-Site	20-Nov-03	< 0.25	< 0.11	< 0.22	< 0.39	140	1,400	< 0.25	< 0.19	< 0.23	< 0.50	< 1.4
NMW-10S	JX615	Off-Site	10-Feb-04	< 0.25	< 0.11	< 0.22	< 0.39	100	1,300	< 0.25	< 0.19	< 0.23	1.0	< 1.4
NMW-11S	JX618	Off-Site	10-Feb-04	< 0.25	< 0.11	< 0.22	< 0.39	< 50	270	< 0.25	< 0.19	< 0.23	< 0.50	NA
NMW-11M	JX619	Off-Site	10-Feb-04	< 0.25	< 0.11	< 0.22	< 0.39	150	630	< 0.25	< 0.19	< 0.23	0.78	NA
MW-15	JX626	Off-Site	18-Aug-03	< 0.25	< 0.11	0.61	< 0.39	290	3,100	< 0.25	< 0.19	< 0.23	1.7	NA
MW-15	JX626	Off-Site	20-Nov-03	< 0.25	< 0.11	< 0.22	< 0.39	87	1,600	0.31	< 0.19	< 0.23	1.9	NA
MW-15	JX626	Off-Site	11-Feb-04	< 0.25	< 0.11	< 0.22	< 0.39	280	920	< 0.25	< 0.19	< 0.23	1.8	NA
MW-16	JX627	Off-Site	18-Aug-03	< 0.25	0.38	8.2	5.9	220	2,300	2.0	3.8	< 0.23	*13*	*5.8*
MW-16	JX627	Off-Site	20-Nov-03	< 0.25	1.2	75	120	1,300	3,400	*70*	*50*	< 0.23	**69**	*7.8*
MW-16	JX627	Off-Site	11-Feb-04	0.40	1.4	110	220	1,800	4,100	*150*	*60*	1.2	**69**	*7.3*
MW-16	JX627	Off-Site	11-Aug-04	< 0.5	11	*190*	680	3,400	4,000	*330*	*100*	< 0.46	**120**	*2.1*
MW-17	JX628	Off-Site	18-Aug-03	< 0.25	0.12	0.33	< 0.39	< 50	290	< 0.25	< 0.19	< 0.23	1.3	NA
MW-17	JX628	Off-Site	20-Nov-03	< 0.25	< 0.11	2.0	0.65	< 50	400	< 0.25	0.99	< 0.23	< 0.50	NA
MW-17	JX628	Off-Site	10-Feb-04	< 0.25	0.30	4.5	3.2	97	550	1.1	1.5	< 0.23	1.9	NA
MW-18	JX629	Off-Site	18-Aug-03	< 0.25	< 0.11	< 0.22	< 0.39	< 50	190	< 0.25	< 0.19	< 0.23	< 0.50	NA
MW-18	JX629	Off-Site	20-Nov-03	< 0.25	< 0.11	< 0.22	< 0.39	< 50	310	< 0.25	< 0.19	< 0.23	< 0.50	NA
MW-18	JX629	Off-Site	10-Feb-04	< 0.25	< 0.11	< 0.22	< 0.39	55	620	< 0.25	< 0.19	< 0.23	0.72	NA
MW-19	JX594	Off-Site	10-Feb-04	< 0.25	< 0.11	< 0.22	< 0.39	< 50	130	< 0.25	< 0.19	< 0.23	< 0.50	NA

TABLE 2

MAGELLAN PIPELINE COMPANY, L.P.
WAUSAU TERMINAL
MOSINEE, WISCONSIN

Off-Site Groundwater Quality Results-PVOCs, GRO, DRO, Naphthalene, Dissolved Lead (July 2003-October 2004)

Sampling Location	WI Unique Well Number	Well Location	Date Sampled	Benzene (ug/L)	Toluene (ug/L)	Ethyl-benzene (ug/L)	Total Xylenes (ug/L)	Gasoline Range Organics (ug/L)	Diesel Range Organics (ug/L)	1,2,4-Trimethyl-benzene (ug/L)	1,3,5,-Trimethyl-benzene (ug/L)	Methyl tert-butyl ether (ug/L)	Naphth-alene (ug/L)	Dissolved Lead (ug/L)
WAC NR 140 ES				5	1,000	700	10,000	NSS	NSS	480 *C	480 *C	60	40	15
WAC NR 140 PAL				0.5	200	140	1,000	NSS	NSS	96 *C	96 *C	12	8	1.5
MW-21	JX593	Off-Site	18-Aug-03	< 0.25	0.22	0.62	< 0.39	300	1,800	< 0.25	< 0.19	< 0.23	1.6	NA
MW-21	JX593	Off-Site	20-Nov-03	< 0.25	0.12	2.3	0.60	< 50	1,100	0.27	0.70	< 0.23	< 0.50	NA
MW-21	JX593	Off-Site	10-Feb-04	< 0.25	0.26	24	0.86	250	1,600	< 0.25	9.4	< 0.23	*8.7*	NA
MW-21	JX593	Off-Site	11-Aug-04	< 0.25	< 0.11	22	2.0	790	2,100	4.1	< 0.19	< 1.6	*12*	NA
MW-22	JX591	Off-Site	10-Feb-04	< 0.25	< 0.11	< 0.22	< 0.39	< 50	210	< 0.25	< 0.19	< 0.23	< 0.50	NA

WAC NR 140 ES: Wisconsin Administrative Code Chapter NR 140, Enforcement Standards, revised June 2003

WAC NR 140 PAL: Wisconsin Administrative Code Chapter NR 140, Preventive Action Limits

<: Not detected at or above the associated value.

ug/L: Micrograms per liter

NSS: No standard set

NA: Not analyzed

69 Concentration exceeds the Wisconsin Enforcement Standard

150 Concentration exceeds the Wisconsin Preventive Action Limit

*C: Wisconsin NR 140 standards are for the combined concentration of 1,2,4 and 1,3,5 Trimethylbenzene

TABLE 3

MAGELLAN PIPELINE COMPANY, L.P.
WAUSAU TERMINAL
MOSINEE, WISCONSIN

Groundwater Quality Results - PAHs

Sampling Location	On-Site/ Off-Site Well Location	WI Unique Well Number	Sampling Date	Acenaphthalene (ug/L)	Acenaphthylene (ug/L)	Anthracene (ug/L)	Benzo (a) anthracene (ug/L)	Benzo (b) fluoranthene (ug/L)	Benzo (k) fluoranthene (ug/L)	Benzo (a) pyrene (ug/L)	Benzo (qhi) perylene (ug/L)	Chrysene (ug/L)	Dibenzo (a,h) anthracene (ug/L)	Fluoranthene (ug/L)	Fluorene (ug/L)	Indeno (1,2,3-cd) pyrene (ug/L)	1-Methyl naphthalene (ug/L)	2-Methyl naphthalene (ug/L)	Naphthalene (ug/L)	Phenanthrene (ug/L)	Pyrene (ug/L)
WAC NR 140 ES				NSS	NSS	3000	NSS	0.20	NSS	0.2	NSS	0.20	NSS	400	400	NSS	NSS	NSS	40	NSS	250
WAC NR 140 PAL				NSS	NSS	600	NSS	0.02	NSS	0.02	NSS	0.02	NSS	80	80	NSS	NSS	NSS	8	NSS	50
MW-04	On-Site	JX605	6-Aug-98	< 0.24	< 0.60	< 0.020	< 0.019	< *0.047*	< 0.032	< *0.030*	< 0.11	< 0.014	< 0.18	< 0.11	< 0.032	< 0.091	< 0.44	< 0.66	< 0.24	< 0.015	< 0.052
MW-04	On-Site	JX605	23-Nov-98	0.37	< 0.58	< 0.019	< 0.018	< *0.045*	< 0.030	< *0.028*	< 0.10	< 0.014	< 0.17	< 0.10	0.40	< 0.087	1.2	0.66	0.78	0.087	< 0.049
MW-04	On-Site	JX605	9-Feb-99	< 0.22	< 0.56	< 0.018	< 0.017	< *0.044*	< 0.030	< *0.026*	< 0.10	< 0.013	< 0.16	< 0.10	< 0.030	< 0.085	< 0.41	< 0.61	< 0.22	< 0.014	< 0.043
MW-04	On-Site	JX605	24-Feb-99	< 0.22	< 0.56	< 0.018	< 0.017	< *0.043*	< 0.029	< *0.027*	< 0.010	< 0.013	< 0.16	< 0.10	< 0.029	< 0.083	< 0.40	< 0.60	< 0.22	< 0.014	< 0.047
MW-05	On-Site	JX606	6-Aug-98	< 0.23	< 0.57	< 0.019	< 0.018	< *0.045*	< 0.030	< *0.028*	< 0.10	< 0.014	< 0.17	< 0.10	< 0.030	< 0.086	< 0.42	< 0.62	< 0.23	< 0.015	< 0.049
MW-05	On-Site	JX606	24-Nov-98	< 0.23	< 0.57	0.030	< 0.018	< *0.045*	< 0.030	< *0.028*	< 0.10	< 0.014	< 0.17	< 0.10	0.43	< 0.086	< 0.42	< 0.62	0.64	0.97	< 0.049
MW-05	On-Site	JX606	9-Feb-99	< 0.22	< 0.55	< 0.018	< 0.017	< *0.043*	< 0.029	< *0.027*	< 0.010	< 0.013	< 0.16	< 0.10	< 0.029	< 0.083	< 0.40	< 0.60	< 0.22	< 0.014	< 0.047
MW-05	On-Site	JX606	24-Feb-99	< 0.73	< 1.8	< 0.060	< 0.057	< *0.14*	< 0.097	< *0.090*	< 0.33	< *0.043*	< 0.53	< 0.33	< 0.097	< 0.28	< 1.3	< 2.0	< 0.73	< 0.047	< 0.16
NMW-7S	On-Site	JX608	24-Nov-98	0.50	< 0.55	0.039	< 0.017	< *0.043*	< 0.029	< *0.027*	< 0.10	< 0.013	< 0.16	< 0.10	0.85	< 0.083	3.6	2.9	*39*	0.14	< 0.047
NMW-7S	On-Site	JX608	9-Feb-99	< 0.22	< 0.55	< 0.018	< 0.017	< *0.043*	< 0.029	< *0.027*	< 0.10	< 0.013	< 0.16	< 0.10	< 0.029	< 0.083	< 0.40	< 0.60	< 0.22	< 0.014	< 0.047
NMW-7S	On-Site	JX608	24-Feb-99	< 0.22	< 0.55	< 0.018	< 0.017	< *0.043*	< 0.029	< *0.027*	< 0.10	< 0.013	< 0.16	< 0.10	< 0.029	< 0.083	< 0.40	< 0.60	< 0.22	< 0.014	< 0.047
NMW-7M	On-Site	JX609	9-Feb-99	< 0.22	< 0.55	< 0.018	< 0.017	< *0.043*	< 0.029	< *0.027*	< 0.10	< 0.013	< 0.16	< 0.10	< 0.029	< 0.083	< 0.40	< 0.60	< 0.22	< 0.014	< 0.047
MW-08	On-Site	JX611	9-Feb-99	< 0.22	< 0.55	< 0.018	0.044	*0.046*	< 0.029	*0.058*	< 0.10	*0.054*	< 0.16	0.16	< 0.029	< 0.083	< 0.40	< 0.60	< 0.22	0.065	0.16
NMW-9S	On-Site	JX612	24-Nov-98	22	< 11	1.5	< 0.34	< *0.86*	< 0.58	**< 0.54**	< 2.0	**< 0.26**	< 3.2	77	60	< 1.7	360	560	**450**	120	46
NMW-9S	On-Site	JX612	25-Feb-99	36	< 11	8.1	67	< *0.86*	< 0.58	**< 0.54**	< 2.0	**9.9**	< 3.2	*230*	*100*	< 1.7	360	550	**320**	180	*180*
NMW-9S	On-Site	JX612	12-May-99	6.7	< 5.5	2.1	7.4	< *0.43*	< 0.29	**< 0.27**	< 1.0	**6.2**	< 1.6	47	14	< 0.83	82	98	**210**	15	11
NMW-9S	On-Site	JX612	22-Jun-99	18	< 5.5	12	< 0.17	< *0.43*	< 0.29	**< 0.27**	< 1.0	< *0.13*	< 1.6	*120*	44	< 0.83	28	16	*24*	26	*100*
NMW-9S(dup)	On-Site	JX612	22-Jun-99	12	< 5.5	8.3	< 0.17	< *0.43*	< 0.29	**< 0.27**	< 1.0	< *0.13*	< 1.6	85	33	< 0.83	29	15	*15*	25	*77*
NMW-9S	On-Site	JX612	7-Jul-99	13	< 5.5	6.1	7.1	< *0.43*	< 0.29	**< 0.27**	< 1.0	**3.4**	< 1.6	60	25	< 0.83	50	68	*35*	22	*57*
NMW-9S	On-Site	JX612	4-Aug-99	13	< 5.5	5.9	3.7	< *0.43*	< 0.29	**< 0.27**	< 1.0	**2.4**	< 1.6	60	23	< 0.83	25	26	*11*	16	47
NMW-9S	On-Site	JX612	10-Nov-99	9.1	< 0.55	2.7	8.5	< *0.043*	< 0.029	< *0.027*	< 0.1	**8.7**	< 0.16	19	14	< 0.083	93	130	**160**	25	8.1
NMW-9S	On-Site	JX612	3-Feb-00	8.5	< 0.55	2.7	8.3	< *0.043*	< 0.029	< *0.027*	< 0.10	**1.2**	< 0.16	18	4.2	< 0.083	130	160	**250**	20	25
NMW-9S	On-Site	JX612	10-May-00	< 1.1	< 2.8	0.77	1.8	< *0.22*	< 0.14	< *0.14*	< 0.50	**3.1**	< 0.80	16	11	< 0.420	140	170	**220**	18	12
NMW-9S	On-Site	JX612	24-Aug-00	13.0	< 5.5	7.6	64	< *0.43*	< 0.29	**< 0.27**	< 1.0	**11**	< 1.6	*95*	14	< 0.83	27	28	< 2.2	9.9	*81*
NMW-9S	On-Site	JX612	2-Nov-00	12	< 0.55	1.4	22	< *0.043*	< 0.029	< *0.027*	< 0.10	**3.1**	< 0.16	41	12	< 0.083	40	39	< 0.22	12	25

TABLE 3

MAGELLAN PIPELINE COMPANY, L.P.
WAUSAU TERMINAL
MOSINEE, WISCONSIN

Groundwater Quality Results - PAHs

Sampling Location	On-Site/ Off-Site Well Location	WI Unique Well Number	Sampling Date	Acenaphthalene (ug/L)	Acenaphthylene (ug/L)	Anthracene (ug/L)	Benzo (a) anthracene (ug/L)	Benzo (b) fluoranthene (ug/L)	Benzo (k) fluoranthene (ug/L)	Benzo (a) pyrene (ug/L)	Benzo (qhi) perylene (ug/L)	Chrysene (ug/L)	Dibenzo (a,h) anthracene (ug/L)	Fluoranthene (ug/L)	Fluorene (ug/L)	Indeno (1,2,3-cd) pyrene (ug/L)	1-Methyl naphthalene (ug/L)	2-Methyl naphthalene (ug/L)	Naphthalene (ug/L)	Phenanthrene (ug/L)	Pyrene (ug/L)
WAC NR 140 ES				NSS	NSS	3000	NSS	0.20	NSS	0.2	NSS	0.20	NSS	400	400	NSS	NSS	NSS	40	NSS	250
WAC NR 140 PAL				NSS	NSS	600	NSS	0.02	NSS	0.02	NSS	0.02	NSS	80	80	NSS	NSS	NSS	8	NSS	50
NMW-09S	On-Site	JX612	15-Feb-01	7.7	< 0.55	4.7	28	< *0.043*	< 0.029	< *0.027*	< 0.10	**2.1**	< 0.16	29	16	< 0.083	85	100	*28*	37	35
NMW-09S	On-Site	JX612	9-May-01	1.8	< 0.64	0.68	22	< *0.056*	< 0.050	< *0.023*	< 0.11	**2.1**	< 0.05	7.3	0.20	< 0.039	1.2	< 0.96	3.0	1.2	27
NMW-09S	On-Site	JX612	8-Aug-01	2.4	< 3.2	1.4	6.7	**< 0.28**	< 0.25	< *0.12*	< 0.55	**4.0**	< 0.25	32	2.0	< 0.20	< 2.6	< 4.8	4.5	1.9	31
NMW-09S	On-Site	JX611	7-Feb-02	12	< 0.64	3.2	4.7	< *0.056*	< 0.050	< *0.023*	< 0.11	**0.66**	< 0.050	21	17	< 0.039	45	49	3.9	22	14
NMW-09S	On-Site	JX611	13-Feb-03	2.7	< 0.25	1.1	7.4	< *0.053*	< 0.045	< *0.033*	< 0.096	**1.4**	< 0.064	7.0	3.8	< 0.031	12	16	*13*	3.7	6.8
NMW-09S	On-Site	JX611	11-Feb-04	9.9	< 2.5	6.8	23	**< 0.53**	< 0.45	< *0.33*	< 0.96	**12**	< 0.64	42	20	< 0.31	120	160	**59**	24	*52*
MW-13	On-Site	JX624	24-Nov-98	< 1.1	< 2.9	< 0.094	< 0.089	**< 0.22**	< 0.15	< *0.14*	< 0.52	< *0.068*	< 0.83	< 0.52	9.8	< 0.43	140	250	**250**	19	< 0.24
MW-13	On-Site	JX624	25-Feb-99	10	< 5.6	0.88	7.4	**< 0.43**	< 0.29	**< 0.27**	< 1.0	**1.4**	< 1.6	25	26	< 0.84	220	390	**240**	28	4.7
MW-13	On-Site	JX624	12-May-99	3.5	< 0.55	0.27	< 0.017	< *0.043*	< 0.029	< *0.027*	< 0.10	< 0.013	< 0.16	4.5	8.3	< 0.083	100	180	**170**	7.0	< 0.047
MW-13	On-Site	JX624	22-Jun-99	3.2	< 0.55	1.1	< 0.017	< *0.043*	< 0.029	< *0.027*	< 0.10	< 0.013	< 0.16	12	8.4	< 0.083	63	98	**73**	6.6	26
MW-13	On-Site	JX624	7-Jul-99	3.4	< 5.5	0.55	< 0.17	**< 0.43**	< 0.29	**< 0.27**	< 1.0	< *0.13*	< 1.6	7.1	9.7	< 0.83	110	190	**190**	6.4	5.8
MW-13(dup)	On-Site	JX624	7-Jul-99	3.1	< 5.5	0.72	< 0.17	**< 0.43**	< 0.29	**< 0.27**	< 1.0	< *0.13*	< 1.6	8.5	11.0	< 0.83	110	180	**170**	7.2	7.5
MW-13	On-Site	JX624	4-Aug-99	3.4	< 5.5	0.76	< 0.17	**< 0.43**	< 0.29	**< 0.27**	< 1.0	< *0.13*	< 1.6	< 1.0	10	< 0.83	100	180	**150**	9.6	< 0.47
MW-13	On-Site	JX624	10-Nov-99	< 0.22	< 0.55	0.037	0.050	< *0.043*	< 0.029	< *0.027*	< 0.100	*0.025*	< 0.160	0.23	0.17	< 0.083	0.83	< 0.60	< 0.22	0.038	0.16
MW-13	On-Site	JX624	3-Feb-00	1.1	< 0.55	0.07	0.44	< *0.043*	< 0.029	< *0.027*	< 0.100	*0.026*	< 0.160	0.7	2.1	< 0.083	4.2	< 0.6	< 0.22	0.16	1.2
MW-13	On-Site	JX624	10-May-00	< 0.22	< 0.55	< 0.018	< 0.017	< *0.043*	< 0.029	< *0.027*	< 0.100	< 0.013	< 0.160	< 0.10	< 0.029	< 0.083	< 0.40	< 0.60	< 0.22	< 0.014	< 0.047
MW-13	On-Site	JX624	24-Aug-00	< 0.22	< 0.55	< 0.018	< 0.017	< *0.043*	< 0.029	< *0.027*	< 0.100	< 0.013	< 0.160	< 0.10	< 0.029	< 0.083	< 0.40	< 0.60	< 0.22	< 0.014	< 0.047
MW-13	On-Site	JX624	2-Nov-00	< 0.22	< 0.55	0.066	< 0.017	< *0.043*	< 0.029	< *0.027*	< 0.100	< 0.013	< 0.160	0.20	1.1	< 0.083	18	19	*16*	0.79	0.32
MW-13	On-Site	JX624	15-Feb-01	< 0.73	< 1.8	< 0.060	< 0.057	< *0.140*	< 0.097	< *0.090*	< 0.330	< *0.043*	< 0.530	< 0.33	< 0.097	< 0.280	< 1.3	< 2.0	< 0.73	< 0.047	< 0.16
MW-13	On-Site	JX624	9-May-01	< 0.40	< 0.64	0.042	0.067	< *0.056*	< 0.050	< *0.023*	< 0.110	*0.045*	< 0.050	0.16	0.27	< 0.039	2.2	< 0.96	0.58	0.15	0.17
MW-13	On-Site	JX624	8-Aug-01	< 0.40	< 0.64	< 0.030	< 0.033	< *0.056*	< 0.050	< *0.023*	< 0.110	< *0.029*	< 0.050	< 0.077	< 0.078	< 0.039	< 0.51	< 0.96	< 0.38	< 0.078	< 0.061
MW-13	On-Site	JX624	7-Feb-02	< 0.40	< 0.64	< 0.030	< 0.033	< *0.056*	< 0.050	< *0.023*	< 0.110	< *0.029*	< 0.050	< 0.077	< 0.078	< 0.039	< 0.51	< 0.96	< 0.38	< 0.078	< 0.061
MW-13	On-Site	JX624	13-Feb-03	1.4	< 0.25	0.32	< 0.056	< *0.053*	< 0.045	< *0.033*	< 0.096	< *0.049*	< 0.064	0.70	2.0	< 0.031	24	37	*32*	1.7	0.28
MW-13	On-Site	JX624	11-Feb-04	2.0	< 0.25	0.56	0.30	< *0.053*	< 0.045	< *0.033*	< 0.096	< *0.049*	< 0.064	1.3	4.5	< 0.031	50	79	**55**	3.3	0.73
MW-14	On-Site	JX625	16-Dec-98	< 0.24	< 0.60	< 0.020	< 0.019	< *0.047*	< 0.032	< *0.030*	< 0.11	< 0.014	< 0.18	< 0.11	< 0.032	< 0.091	< 0.44	< 0.66	< 0.24	< 0.015	< 0.052
MW-14	On-Site	JX625	9-Feb-99	< 0.22	< 0.55	< 0.016	< 0.017	< *0.043*	< 0.029	< *0.027*	< 0.10	< 0.013	< 0.16	< 0.10	< 0.029	< 0.083	< 0.40	< 0.60	< 0.22	< 0.014	< 0.047
MW-14	On-Site	JX625	24-Feb-99	< 0.22	< 0.55	< 0.018	0.049	< *0.043*	< 0.029	< *0.027*	< 0.10	< 0.013	< 0.16	0.150	< 0.029	< 0.083	< 0.40	< 0.60	< 0.22	0.080	0.12

TABLE 3

MAGELLAN PIPELINE COMPANY, L.P.
WAUSAU TERMINAL
MOSINEE, WISCONSIN

Groundwater Quality Results - PAHs

Sampling Location	On-Site/ Off-Site Well Location	WI Unique Well Number	Sampling Date	Acenaphthalene (ug/L)	Acenaphthylene (ug/L)	Anthracene (ug/L)	Benzo (a) anthracene (ug/L)	Benzo (b) fluoranthene (ug/L)	Benzo (k) fluoranthene (ug/L)	Benzo (a) pyrene (ug/L)	Benzo (qhi) perylene (ug/L)	Chrysene (ug/L)	Dibenzo (a,h) anthracene (ug/L)	Fluoranthene (ug/L)	Fluorene (ug/L)	Indeno (1,2,3-cd) pyrene (ug/L)	1-Methyl naphthalene (ug/L)	2-Methyl naphthalene (ug/L)	Naphthalene (ug/L)	Phenanthrene (ug/L)	Pyrene (ug/L)
WAC NR 140 ES				NSS	NSS	3000	NSS	0.20	NSS	0.2	NSS	0.20	NSS	400	400	NSS	NSS	NSS	40	NSS	250
WAC NR 140 PAL				NSS	NSS	600	NSS	0.02	NSS	0.02	NSS	0.02	NSS	80	80	NSS	NSS	NSS	8	NSS	50
MW-15	Off-Site	JX626	16-Dec-98	< 0.24	< 0.60	0.070	0.082	< *0.047*	< 0.032	*0.099*	< 0.11	*0.059*	< 0.18	0.310	0.410	< 0.091	< 0.44	< 0.66	< 0.24	0.830	0.15
MW-15	Off-Site	JX626	23-Feb-99	< 0.22	< 0.55	0.120	< 0.017	< *0.043*	< 0.029	< *0.027*	< 0.10	< 0.013	< 0.16	< 0.10	3.100	< 0.083	< 0.40	< 0.60	< 0.22	1.200	< 0.047
MW-15(rep)	Off-Site	JX626	23-Feb-99	< 0.22	< 0.55	< 0.018	< 0.017	< *0.043*	< 0.029	< *0.027*	< 0.10	< 0.013	< 0.16	< 0.10	2.700	< 0.083	< 0.40	< 0.60	< 0.22	1.200	< 0.047
MW-15	Off-Site	JX626	6-Feb-02	< 0.40	< 0.64	< 0.030	< 0.033	< *0.056*	< 0.050	< *0.023*	< 0.110	< *0.029*	< 0.050	< 0.077	< 0.078	< 0.039	< 0.51	< 0.96	< 0.38	< 0.078	< 0.061
MW-15	Off-Site	JX626	12-Feb-03	< 0.58	< 0.25	< 0.034	< 0.056	< *0.053*	< 0.045	< *0.033*	< 0.096	< *0.049*	< 0.064	< 0.024	< 0.064	< 0.031	< 0.44	< 0.30	< 0.26	< 0.020	< 0.040
MW-15	Off-Site	JX626	11-Feb-04	1.7	< 0.62	0.26	< 0.14	< *0.13*	< 0.11	< *0.082*	< 0.24	< *0.12*	< 0.16	0.21	1.8	< 0.078	< 1.1	< 0.75	< 0.65	0.83	< 0.10
MW-16	Off-Site	JX627	16-Dec-98	< 0.24	< 0.61	0.030	< 0.019	< *0.048*	< 0.032	< *0.030*	< 0.11	< 0.014	< 0.18	< 0.11	0.710	< 0.092	< 0.44	< 0.67	**69**	0.460	< 0.052
MW-16(rep)	Off-Site	JX627	16-Dec-98	< 0.24	< 0.60	0.027	< 0.019	< *0.047*	< 0.032	< *0.029*	< 0.11	< 0.014	< 0.17	< 0.11	2.300	< 0.090	< 0.44	< 0.65	**66**	0.390	< 0.051
MW-16	Off-Site	JX627	9-Feb-99	< 0.22	< 0.55	< 0.018	< 0.017	< *0.043*	< 0.029	< *0.027*	< 0.010	< 0.013	< 0.16	< 0.10	1.400	< 0.083	17	19.00	**100**	0.220	< 0.047
MW-16	Off-Site	JX627	23-Feb-99	1.8	< 0.56	0.070	< 0.017	< *0.043*	< 0.029	< *0.027*	< 0.10	< 0.013	< 0.16	< 0.10	3.200	< 0.084	36	51.00	**180**	0.690	< 0.047
MW-16	Off-Site	JX627	11-May-99	< 0.22	< 0.55	< 0.018	< 0.017	< *0.043*	< 0.029	< *0.027*	< 0.010	< 0.013	< 0.16	< 0.10	< 0.029	< 0.083	< 0.40	< 0.60	< 0.22	< 0.014	< 0.047
MW-16	Off-Site	JX627	4-Aug-99	< 0.22	< 0.55	< 0.018	< 0.017	< *0.043*	< 0.029	< *0.027*	< 0.010	< 0.013	< 0.16	< 0.10	< 0.029	< 0.083	< 0.40	< 0.60	< 0.22	< 0.014	< 0.047
MW-16	Off-Site	JX627	10-Nov-99	< 0.22	< 0.55	< 0.018	< 0.017	< *0.043*	< 0.029	< *0.027*	< 0.010	< 0.013	< 0.16	< 0.10	< 0.029	< 0.083	< 0.40	< 0.60	< 0.22	< 0.014	< 0.047
MW-16	Off-Site	JX627	2-Feb-00	< 0.22	< 0.55	0.022	< 0.017	< *0.043*	< 0.029	< *0.027*	< 0.010	< 0.013	< 0.16	< 0.10	< 0.029	< 0.083	< 0.40	< 0.60	< 0.22	0.063	< 0.047
MW-16	Off-Site	JX627	10-May-00	< 0.22	< 0.55	< 0.018	< 0.017	< *0.043*	< 0.029	< *0.027*	< 0.100	< 0.013	< 0.160	< 0.100	< 0.029	< 0.083	< 0.40	< 0.60	< 0.22	< 0.014	< 0.047
MW-16	Off-Site	JX627	23-Aug-00	< 0.22	< 0.55	< 0.018	< 0.017	< *0.043*	< 0.029	< *0.027*	< 0.100	< 0.013	< 0.160	< 0.100	1.500	< 0.083	49	91.00	**150**	0.190	< 0.047
MW-16	Off-Site	JX627	2-Nov-00	< 0.22	< 0.55	< 0.018	< 0.017	< *0.043*	< 0.029	< *0.027*	< 0.100	< 0.013	< 0.160	< 0.100	0.340	< 0.083	1.3	< 0.60	*20*	0.150	< 0.047
MW-16	Off-Site	JX627	14-Feb-01	< 0.22	< 0.55	0.040	< 0.017	< *0.043*	< 0.029	< *0.027*	< 0.100	< 0.013	< 0.160	< 0.100	< 0.029	< 0.083	9.1	10.00	*28*	0.160	< 0.047
MW-16	Off-Site	JX627	9-May-01	< 0.40	< 0.64	< 0.030	< 0.033	< *0.056*	< 0.050	< *0.023*	< 0.110	< *0.029*	< 0.050	< 0.077	< 0.078	< 0.039	< 0.51	< 0.96	< *0.38*	< 0.078	< 0.061
MW-16	Off-Site	JX627	8-Aug-01	< 0.40	< 0.64	< 0.030	< 0.033	< *0.056*	< 0.050	< *0.023*	< 0.110	< *0.029*	< 0.050	< 0.077	< 0.078	< 0.039	< 0.51	< 0.96	< 0.38	< 0.078	< 0.061
MW-16	Off-Site	JX627	6-Feb-02	< 0.40	< 0.65	0.071	< 0.033	< *0.057*	< 0.050	< *0.023*	< 0.110	< *0.029*	< 0.050	< 0.078	0.83	< 0.039	< 0.52	< 0.97	< 0.38	0.15	< 0.062
MW-16	Off-Site	JX627	12-Feb-03	1.8	< 0.25	0.12	< 0.056	< *0.053*	< 0.045	< *0.033*	< 0.096	*0.13*	< 0.064	0.19	1.6	< 0.031	7.1	6.8	**52**	0.33	0.38
MW-16	Off-Site	JX627	11-Feb-04	1.8	< 0.25	0.15	< 0.056	< *0.053*	< 0.045	< *0.033*	< 0.096	< *0.049*	< 0.064	0.12	1.6	< 0.031	9.4	8.8	**41**	0.48	0.066
MW-17	Off-Site	JX628	6-Feb-02	< 0.40	< 0.66	0.037	< 0.033	< *0.058*	< 0.050	< *0.023*	< 0.110	< *0.029*	< 0.050	< 0.079	0.28	< 0.039	< 0.53	< 0.98	< 0.38	0.21	< 0.063

TABLE 3

MAGELLAN PIPELINE COMPANY, L.P.
WAUSAU TERMINAL
MOSINEE, WISCONSIN

Groundwater Quality Results - PAHs

Sampling Location	On-Site/ Off-Site Well Location	WI Unique Well Number	Sampling Date	Acenaphthalene (ug/L)	Acenaphthylene (ug/L)	Anthracene (ug/L)	Benzo (a) anthracene (ug/L)	Benzo (b) fluoranthene (ug/L)	Benzo (k) fluoranthene (ug/L)	Benzo (a) pyrene (ug/L)	Benzo (qhi) perylene (ug/L)	Chrysene (ug/L)	Dibenzo (a,h) anthracene (ug/L)	Fluoranthene (ug/L)	Fluorene (ug/L)	Indeno (1,2,3-cd) pyrene (ug/L)	1-Methyl naphthalene (ug/L)	2-Methyl naphthalene (ug/L)	Naphthalene (ug/L)	Phenanthrene (ug/L)	Pyrene (ug/L)
WAC NR 140 ES				NSS	NSS	3000	NSS	0.20	NSS	0.2	NSS	0.20	NSS	400	400	NSS	NSS	NSS	40	NSS	250
WAC NR 140 PAL				NSS	NSS	600	NSS	0.02	NSS	0.02	NSS	0.02	NSS	80	80	NSS	NSS	NSS	8	NSS	50
MW-17	Off-Site	JX628	12-Feb-03	< 0.58	< 0.25	< 0.034	< 0.056	*< 0.053*	< 0.045	*< 0.033*	< 0.096	*< 0.049*	< 0.064	< 0.024	< 0.06	< 0.031	< 0.44	< 0.30	< 0.26	< 0.020	< 0.040
MW-17	Off-Site	JX628	10-Feb-04	0.64	< 0.25	0.088	< 0.056	*< 0.053*	< 0.045	*< 0.033*	< 0.096	*< 0.049*	< 0.064	0.17	1.5	< 0.031	1.0	2.5	3.2	0.33	< 0.040
NMW-23S	On-Site	JX762	16-May-02	15	< 0.21	19	48	**0.74**	< 0.026	< 0.014	< 0.16	**8.8**	< 0.079	*100*	17	< 0.032	< 0.54	< 0.51	< 0.60	17	*86*
NMW-23S	On-Site	JX762	13-Aug-02	6.5	< 0.70	4.9	32	*< 0.14*	< 0.087	*< 0.047*	< 0.53	**1.1**	< 0.26	35	5.2	< 0.11	< 1.8	< 1.7	< 2.0	3.9	25
NMW-23S	On-Site	JX762	11-Feb-04	3.5	< 0.25	1.9	15	*< 0.053*	< 0.045	*< 0.033*	< 0.096	**2.9**	< 0.064	9.9	5.6	< 0.031	7.9	12	**55**	3.0	15
NMW-23M	On-Site	JX627	19-Nov-01	< 0.40	< 0.64	1.300	< 0.033	*< 0.056*	< 0.050	*< 0.023*	< 0.11	*< 0.029*	< 0.050	4.7	13	< 0.039	130	180	**230**	10	< 0.061
NMW-23M	On-Site	JX627	7-Feb-02	4.8	< 0.64	0.68	0.13	*< 0.056*	< 0.050	*< 0.023*	< 0.11	*< 0.029*	< 0.050	2.3	9.4	< 0.039	110	86	**46**	7.5	0.45
NMW-23M(rep)	On-Site	JX627	7-Feb-02	5.4	< 0.64	0.70	0.19	*< 0.056*	< 0.050	*< 0.023*	< 0.11	*< 0.029*	< 0.050	2.6	9.8	< 0.039	120	91	**48**	8.0	0.42

PAH : Polynuclear aromatic hydrocarbons by EPA method 8310.

WAC NR 140 ES: Wisconsin Administrative Code Chapter NR 140, Enforcement Standards, revised June 2003

WAC NR 140 PAL: Wisconsin Administrative Code Chapter NR 140, Preventive Action Limits

ug/L: micrograms per liter

NSS: no standard set

2.9 Concentration exceeds the Wisconsin Enforcement Standard

100 Concentration exceeds the Wisconsin Preventive Action Limit

<: Not detected at or above the associated value.

TABLE ADD-5

MAGELLAN PIPELINE COMPANY, L.P.
WAUSAU TERMINAL
MOSINEE, WISCONSIN

Historical Groundwater Quality Results-PVOCs, GRO, DRO, Naphthalene, Dissolved Lead

Sampling Location	WI Unique Well Number	Well Location	Date Sampled	Benzene (ug/L)	Toluene (ug/L)	Ethyl-benzene (ug/L)	Total Xylenes (ug/L)	Gasoline Range Organics (ug/L)	Diesel Range Organics (ug/L)	1,2,4-Trimethyl-benzene (ug/L)	1,3,5,-Trimethyl-benzene (ug/L)	Methyl tert-butyl ether (ug/L)	Naphth-alene (ug/L)	Dissolved Lead (ug/L)
WAC NR 140 ES				5	1,000	700	10,000	NSS	NSS	480 °C	480 °C	60	40	15
WAC NR 140 PAL				0.5	200	140	1,000	NSS	NSS	96 °C	96 °C	12	8	1.5
MW-01	JX602	On-Site	14-Nov-91	< *1.0*	< 1.0	< 1.0	< 1.0	NA	NA	NA	NA	NA	NA	NA
MW-01	JX602	On-Site	28-Oct-92	< *5*	< 5	< 5	< 5	NA	NA	NA	NA	NA	NA	NA
MW-01	JX602	On-Site	10-Jun-93	< *5*	< 5	< 5	< 5	NA	NA	NA	NA	NA	NA	NA
MW-01	JX602	On-Site	14-Jun-94	< *5*	< 5	< 5	< 5	NA	NA	NA	NA	NA	NA	NA
MW-01	JX602	On-Site	6-Jun-95	< *1.0*	< 1.0	< 1.0	< 1.0	< 100	NA	< 1.0	< 1.0	NA	NA	NA
MW-01	JX602	On-Site	13-Jun-96	< *0.60*	< 1.3	< 0.55	< 2.7	< 22	NA	< 1.1	< 0.16	< 1.1	NA	NA
MW-01	JX602	On-Site	10-Jun-97	< *0.60*	< 1.5	< 0.55	< 2.7	< 40	NA	< 1.1	< 0.16	< 4.5	NA	NA
MW-01	JX602	On-Site	18-Feb-98	< *0.60*	< 1.5	< 0.55	< 2.7	< 40	NA	< 1.1	< 0.35	< 1.1	NA	NA
MW-01	JX602	On-Site	5-Aug-98	< 0.13	< 0.20	< 0.22	< 0.23	< 50	< 100	< 0.22	< 0.29	< 0.16	NA	< 0.89
MW-01	JX602	On-Site	23-Nov-98	< 0.13	< 0.20	< 0.22	< 0.23	< 50	< 100	< 0.22	< 0.29	< 0.16	NA	< 0.89
MW-01	JX602	On-Site	24-Feb-99	< 0.13	< 0.20	< 0.22	< 0.23	< 50	< 100	< 0.22	< 0.29	< 0.16	NA	< 1.2
MW-01	JX602	On-Site	11-May-99	< 0.13	< 0.20	< 0.22	< 0.23	< 50	< 100	< 0.22	< 0.29	< 0.16	< 0.46	< 1.2
MW-01	JX602	On-Site	4-Aug-99	< 0.13	< 0.20	< 0.22	< 0.23	< 50	< 100	< 0.22	< 0.29	< 0.16	< 0.46	< 1.2
MW-01	JX602	On-Site	10-Nov-99	< 0.13	< 0.20	< 0.22	< 0.23	< 50	< 100	< 0.22	< 0.29	< 0.16	< 0.46	< 1.2
MW-01	JX602	On-Site	2-Feb-00	< 0.13	< 0.20	< 0.22	< 0.23	< 50	< 100	< 0.22	< 0.29	< 0.16	< 0.46	< 1.2
MW-01	JX602	On-Site	10-May-00	< 0.13	< 0.20	< 0.22	< 0.23	< 50	< 100	< 0.22	< 0.29	< 0.16	< 0.46	< 1.2
MW-01	JX602	On-Site	2-Nov-00	NA	NA	NA	NA	NA	NA	NA	NA	NA	NA	< 1.2
MW-01	JX602	On-Site	14-Feb-01	< 0.13	< 0.20	< 0.22	< 0.23	< 50	< 100	< 0.22	< 0.29	< 0.16	< 1.1	< 1.2
MW-01	JX602	On-Site	6-Feb-02	< 0.13	< 0.20	< 0.22	< 0.23	< 50	< 100	< 0.22	< 0.29	< 0.16	< 0.46	< 1.2
MW-01	JX602	On-Site	12-Feb-03	< 0.36	< 0.11	< 0.22	< 0.39	< 50	< 100	< 0.25	< 0.19	< 0.19	< 0.50	< 1.2
MW-01	JX602	On-Site	11-Feb-04	< 0.25	< 0.11	< 0.22	< 0.39	< 50	< 100	< 0.25	< 0.19	< 0.23	< 0.50	< 1.4
MW-02	JX603	On-Site	14-Nov-91	< *1.0*	9.8	< 1.0	< 1.0	NA	NA	NA	NA	NA	NA	NA
MW-02	JX603	On-Site	28-Oct-92	< *5.0*	< 5.0	< 5.0	< 5.0	NA	NA	NA	NA	NA	NA	NA
MW-02	JX603	On-Site	10-Jun-93	< *5.0*	< 5.0	< 5.0	< 5.0	NA	NA	NA	NA	NA	NA	NA
MW-02	JX603	On-Site	14-Jun-94	< *5.0*	< 5.0	< 5.0	< 5.0	NA	NA	NA	NA	NA	NA	NA
MW-02	JX603	On-Site	6-Jun-95	< *1.0*	< 1.0	< 1.0	< 1.0	< 100	NA	< 1.0	< 1.0	NA	NA	NA
MW-02	JX603	On-Site	13-Jun-96	< *0.60*	< 1.3	< 0.55	< 2.7	< 22	NA	< 1.1	< 0.16	< 1.1	NA	NA
MW-02	JX603	On-Site	10-Jun-97	< *0.60*	< 1.5	< 0.55	< 2.7	< 40	NA	< 1.1	< 0.16	< 4.5	NA	NA
MW-02	JX603	On-Site	18-Feb-98	< *0.60*	< 1.5	< 0.55	< 2.7	< 40	NA	< 1.1	< 0.35	< 1.1	NA	NA
MW-02	JX603	On-Site	6-Aug-98	< 0.13	< 0.20	< 0.22	< 0.23	< 50	< 100	< 0.22	< 0.29	< 0.16	NA	< 0.89
MW-02	JX603	On-Site	24-Feb-99	< 0.13	< 0.20	< 0.22	< 0.23	< 50	< 100	< 0.22	< 0.29	< 0.16	NA	NA

TABLE ADD-5

MAGELLAN PIPELINE COMPANY, L.P.
WAUSAU TERMINAL
MOSINEE, WISCONSIN

Historical Groundwater Quality Results-PVOCs, GRO, DRO, Naphthalene, Dissolved Lead

Sampling Location	WI Unique Well Number	Well Location	Date Sampled	Benzene (ug/L)	Toluene (ug/L)	Ethyl-benzene (ug/L)	Total Xylenes (ug/L)	Gasoline Range Organics (ug/L)	Diesel Range Organics (ug/L)	1,2,4-Trimethyl-benzene (ug/L)	1,3,5,-Trimethyl-benzene (ug/L)	Methyl tert-butyl ether (ug/L)	Naphth-alene (ug/L)	Dissolved Lead (ug/L)
WAC NR 140 ES				5	1,000	700	10,000	NSS	NSS	480 *C	480 *C	60	40	15
WAC NR 140 PAL				0.5	200	140	1,000	NSS	NSS	96 *C	96 *C	12	8	1.5
MW-02	JX603	On-Site	2-Feb-00	< 0.13	< 0.20	< 0.22	< 0.23	< 50	< 100	< 0.22	< 0.29	< 0.16	< 0.46	NA
MW-02	JX603	On-Site	2-Nov-00	NA	NA	NA	NA	NA	NA	NA	NA	NA	NA	< 1.2
MW-03	JX604	On-Site	14-Nov-91	< *1.0*	7.1	< 1.0	< 1.0	NA	NA	NA	NA	NA	NA	NA
MW-03	JX604	On-Site	28-Oct-92	< *5.0*	< 5.0	< 5.0	< 5.0	NA	NA	NA	NA	NA	NA	NA
MW-03	JX604	On-Site	10-Jun-93	< *5.0*	< 5.0	< 5.0	< 5.0	NA	NA	NA	NA	NA	NA	NA
MW-03	JX604	On-Site	14-Jun-94	< *5.0*	< 5.0	< 5.0	*A 8	NA	NA	NA	NA	NA	NA	NA
MW-03	JX604	On-Site	6-Jun-95	< *1.0*	< 1.0	< 1.0	< 1.0	< 100	NA	< 1.0	< 1.0	NA	NA	NA
MW-03	JX604	On-Site	13-Jun-96	< *0.60*	< 1.3	< 0.55	< 2.7	< 22	NA	< 1.1	< 0.16	< 1.1	NA	NA
MW-03	JX604	On-Site	10-Jun-97	< *0.60*	< 1.5	< 0.55	< 2.7	< 40	NA	< 1.1	< 0.16	< 4.5	NA	NA
MW-03	JX604	On-Site	18-Feb-98	< *0.60*	< 1.5	< 0.55	< 2.7	< 40	NA	< 1.1	< 0.35	< 1.1	NA	NA
MW-03	JX604	On-Site	6-Aug-98	< 0.13	< 0.20	< 0.22	< 0.23	< 50	< 100	< 0.22	< 0.29	< 0.16	NA	< 0.89
MW-03	JX604	On-Site	24-Feb-99	< 0.13	< 0.20	< 0.22	< 0.23	< 50	< 100	< 0.22	< 0.29	< 0.16	NA	NA
MW-03	JX604	On-Site	2-Feb-00	< 0.13	< 0.20	< 0.22	< 0.23	< 50	< 100	< 0.22	< 0.29	< 0.16	< 0.46	NA
MW-03	JX604	On-Site	2-Nov-00	NA	NA	NA	NA	NA	NA	NA	NA	NA	NA	< 1.2
MW-04	JX605	On-Site	14-Nov-91	< *1.0*	< 1.0	< 1.0	< 1.0	NA	NA	NA	NA	NA	NA	NA
MW-04	JX605	On-Site	28-Oct-92	< *5*	< 5	< 5	< 5	NA	NA	NA	NA	NA	NA	NA
MW-04	JX605	On-Site	10-Jun-93	< *5*	< 5	< 5	< 5	NA	NA	NA	NA	NA	NA	NA
MW-04	JX605	On-Site	14-Jun-94	< *5*	< 5	< 5	*A 11	NA	NA	NA	NA	NA	NA	NA
MW-04	JX605	On-Site	6-Jun-95	< *1.0*	< 1.0	< 1.0	< 1.0	210	NA	< 1.0	1.6	NA	NA	NA
MW-04	JX605	On-Site	13-Jun-96	*3.2*	< 1.3	< 0.55	< 2.7	330	NA	< 1.1	< 0.16	< 1.1	NA	NA
MW-04	JX605	On-Site	10-Jun-97	*3.1*	< 1.5	< 0.55	< 2.7	110	NA	< 1.1	0.54	< 4.5	NA	NA
MW-04	JX605	On-Site	18-Feb-98	< *0.60*	< 1.5	< 0.55	< 2.7	350	340	< 1.1	0.72	< 1.1	NA	NA
MW-04	JX605	On-Site	13-May-98	< *0.60*	< 1.5	< 0.55	< 2.7	190	170	< 1.1	1.4	< 1.1	NA	NA
MW-04	JX605	On-Site	6-Aug-98	< 0.13	< 0.20	< 0.22	< 0.23	< 50	300	< 0.22	< 0.29	< 0.16	< 0.24	1.1
MW-04	JX605	On-Site	23-Nov-98	< 0.13	< 0.20	< 0.22	< 0.23	180	540	0.28	3.3	< 0.16	0.78	*3.9*
MW-04(dup)	JX605	On-Site	23-Nov-98	< 0.13	< 0.20	< 0.22	< 0.23	240	NA	0.40	6.1	< 0.16	NA	NA
MW-04	JX605	On-Site	9-Feb-99	< 0.13	< 0.20	< 0.22	0.94	< 50	< 100	0.42	< 0.29	< 0.16	< 0.22	NA
MW-04	JX605	On-Site	24-Feb-99	< 0.13	< 0.20	< 0.22	< 0.23	< 50	< 100	< 0.22	< 0.29	< 0.16	< 0.22	< 1.2
MW-04	JX605	On-Site	11-May-99	< 0.13	< 0.20	< 0.22	< 0.23	< 50	< 100	< 0.22	< 0.29	< 0.16	< 1.1	< 1.2
MW-04	JX605	On-Site	4-Aug-99	< 0.13	< 0.20	< 0.22	< 0.23	< 50	< 100	< 0.22	< 0.29	< 0.16	< 1.1	< 1.2
MW-04	JX605	On-Site	10-Nov-99	< 0.13	< 0.20	< 0.22	< 0.23	< 50	< 100	< 0.22	< 0.29	< 0.16	< 0.46	< 1.2
MW-04	JX605	On-Site	2-Feb-00	< 0.13	< 0.20	< 0.22	< 0.23	< 50	< 100	< 0.22	< 0.29	< 0.16	< 0.46	< 1.2

TABLE ADD-5

MAGELLAN PIPELINE COMPANY, L.P.
WAUSAU TERMINAL
MOSINEE, WISCONSIN

Historical Groundwater Quality Results-PVOCs, GRO, DRO, Naphthalene, Dissolved Lead

Sampling Location	WI Unique Well Number	Well Location	Date Sampled	Benzene (ug/L)	Toluene (ug/L)	Ethyl-benzene (ug/L)	Total Xylenes (ug/L)	Gasoline Range Organics (ug/L)	Diesel Range Organics (ug/L)	1,2,4-Trimethyl-benzene (ug/L)	1,3,5,-Trimethyl-benzene (ug/L)	Methyl tert-butyl ether (ug/L)	Naphth-alene (ug/L)	Dissolved Lead (ug/L)
WAC NR 140 ES				5	1,000	700	10,000	NSS	NSS	480 *C	480 *C	60	40	15
WAC NR 140 PAL				0.5	200	140	1,000	NSS	NSS	96 *C	96 *C	12	8	1.5
MW-04	JX605	On-Site	10-May-00	< 0.13	< 0.20	< 0.22	< 0.23	65	210	< 0.22	< 0.29	< 0.16	< 0.46	< 1.2
MW-04	JX605	On-Site	23-Aug-00	< 0.13	< 0.20	< 0.22	1.1	160	4,000	4.7	< 0.29	< 0.16	1.00	*8.2*
MW-04	JX605	On-Site	2-Nov-00	< 0.23	< 0.20	< 0.22	< 0.23	97	660	0.27	< 0.29	< 0.16	< 1.10	*3.0*
MW-04	JX605	On-Site	14-Feb-01	< 0.50	0.21	< 0.22	0.30	170	960	0.26	< 0.29	< 0.16	1.40	2.7
MW-04	JX605	On-Site	9-May-01	< 0.13	< 0.20	< 0.22	< 0.23	110	820	< 0.22	1.1	0.26	0.91	< 1.2
MW-04	JX605	On-Site	8-Aug-01	< 0.13	< 0.20	< 0.22	0.77	86	3,100	0.27	0.3	< 0.16	< 0.46	*5.4*
MW-04	JX605	On-Site	19-Nov-01	< 0.13	< 0.20	< 0.22	< 0.23	< 50	110	< 0.22	< 0.29	< 0.16	< 0.46	< 1.2
MW-04	JX605	On-Site	6-Feb-02	< 0.13	< 0.20	< 0.22	< 0.23	< 50	< 100	< 0.22	< 0.29	< 0.16	< 0.46	< 1.2
MW-04	JX605	On-Site	15-May-02	< 0.13	< 0.20	< 0.22	< 0.23	< 50	< 100	< 0.22	< 0.29	< 0.16	< 1.1	< 1.2
MW-04	JX605	On-Site	13-Aug-02	< 0.13	< 0.20	< 0.22	< 0.23	< 50	< 100	< 0.22	< 0.29	< 0.16	< 0.46	< 1.2
MW-04	JX605	On-Site	25-Nov-02	< 0.13	< 0.20	< 0.22	< 0.23	< 50	380	< 0.22	< 0.29	< 0.16	< 0.46	< 1.2
MW-04	JX605	On-Site	12-Feb-03	< 0.36	< 0.11	< 0.22	< 0.39	< 50	250	< 0.25	< 0.19	< 0.19	1.5	*1.7*
MW-04(dup)	JX605	On-Site	12-Feb-03	< 0.36	< 0.11	< 0.22	< 0.39	< 50	< 100	< 0.25	< 0.19	< 0.19	1.4	1.4
MW-04	JX605	On-Site	13-May-03	< 0.25	< 0.11	< 0.22	< 0.39	< 50	< 100	< 0.25	< 0.19	< 0.23	< 0.50	< 1.4
MW-04	JX605	On-Site	18-Aug-03	< 0.25	< 0.11	< 0.22	< 0.39	< 50	420	< 0.25	< 0.19	< 0.23	0.66	< 1.4
MW-04	JX605	On-Site	20-Nov-03	< 0.25	< 0.11	< 0.22	< 0.39	< 50	180	< 0.25	< 0.19	< 0.23	< 0.50	< 1.4
MW-04	JX605	On-Site	11-Feb-04	< 0.25	< 0.11	< 0.22	< 0.39	< 50	120	< 0.25	< 0.19	< 0.23	< 0.50	< 1.4
MW-04	JX605	On-Site	11-Aug-04	< 0.25	< 0.11	< 0.22	< 0.39	< 50	700	< 0.25	< 0.19	0.72	< 0.50	*2.4*
MW-05	JX606	On-Site	14-Nov-91	< *1.0*	1.6	< 1.0	< 1.0	NA	NA	NA	NA	NA	NA	NA
MW-05	JX606	On-Site	28-Oct-92	< *5*	< 5	< 5	< 5	NA	NA	NA	NA	NA	NA	NA
MW-05	JX606	On-Site	10-Jun-93	< *5*	< 5	< 5	< 5	NA	NA	NA	NA	NA	NA	NA
MW-05	JX606	On-Site	14-Jun-94	< *5*	< 5	< 5	*A 6	NA	NA	NA	NA	NA	NA	NA
MW-05	JX606	On-Site	6-Jun-95	< *1.0*	< 1.0	1.0	< 1.0	470	NA	< 1.0	< 1.0	NA	NA	NA
MW-05	JX606	On-Site	13-Jun-96	< *0.60*	< 1.3	< 0.55	< 2.7	< 22	NA	< 1.1	< 0.16	< 1.1	NA	NA
MW-05	JX606	On-Site	10-Jun-97	< *0.60*	< 1.5	< 0.55	< 2.7	< 40	NA	< 1.1	< 0.16	< 4.5	NA	NA
MW-05	JX606	On-Site	18-Feb-98	< *0.60*	< 1.5	< 0.55	< 2.7	660	210	< 1.1	< 0.35	< 1.1	NA	NA
MW-05	JX606	On-Site	13-May-98	< *0.60*	< 1.5	< 0.55	< 2.7	< 22	< 65	< 1.1	< 0.16	< 1.1	NA	NA
MW-05	JX606	On-Site	6-Aug-98	< 0.13	< 0.20	< 0.22	< 0.23	< 50	< 100	< 0.22	< 0.29	< 0.16	< 0.23	< 0.89
MW-05	JX606	On-Site	24-Nov-98	0.24	< 0.20	< 0.22	< 0.23	190	< 100	< 0.22	< 0.29	< 0.16	0.64	*5.9*
MW-05	JX606	On-Site	9-Feb-99	< 0.13	< 2.7	< 0.22	< 0.23	< 50	< 100	< 0.22	< 0.29	< 0.16	< 0.22	NA
MW-05	JX606	On-Site	24-Feb-99	< 0.13	< 0.20	< 0.22	< 0.23	< 50	< 100	< 0.22	< 0.29	< 0.16	< 0.73	< 1.2
MW-05	JX606	On-Site	11-May-99	< 0.13	< 0.20	< 0.22	< 0.23	< 50	< 100	< 0.22	< 0.29	< 0.16	< 1.1	< 1.2

TABLE ADD-5

MAGELLAN PIPELINE COMPANY, L.P.
WAUSAU TERMINAL
MOSINEE, WISCONSIN

Historical Groundwater Quality Results-PVOCs, GRO, DRO, Naphthalene, Dissolved Lead

Sampling Location	WI Unique Well Number	Well Location	Date Sampled	Benzene (ug/L)	Toluene (ug/L)	Ethyl-benzene (ug/L)	Total Xylenes (ug/L)	Gasoline Range Organics (ug/L)	Diesel Range Organics (ug/L)	1,2,4-Trimethyl-benzene (ug/L)	1,3,5,-Trimethyl-benzene (ug/L)	Methyl tert-butyl ether (ug/L)	Naphth-alene (ug/L)	Dissolved Lead (ug/L)
WAC NR 140 ES				5	1,000	700	10,000	NSS	NSS	480 °C	480 °C	60	40	15
WAC NR 140 PAL				0.5	200	140	1,000	NSS	NSS	96 °C	96 °C	12	8	1.5
MW-05	JX606	On-Site	4-Aug-99	< 0.13	< 0.20	< 0.22	< 0.23	< 50	< 100	< 0.22	< 0.29	< 0.16	< 1.1	< 1.2
MW-05	JX606	On-Site	10-Nov-99	< 0.13	< 0.20	< 0.22	< 0.23	< 50	< 100	< 0.22	< 0.29	< 0.16	< 0.46	< 1.2
MW-05	JX606	On-Site	3-Feb-00	< 0.13	< 0.20	< 0.22	< 0.23	< 50	< 100	< 0.22	< 0.29	< 0.16	< 0.46	< 1.2
MW-05	JX606	On-Site	10-May-00	< 0.13	< 0.20	< 0.22	< 0.23	< 50	< 100	< 0.22	< 0.29	< 0.16	< 0.46	< 1.2
MW-05	JX606	On-Site	2-Nov-00	NA	NA	NA	NA	NA	NA	NA	NA	NA	NA	< 1.2
MW-05	JX606	On-Site	15-Feb-01	< 0.13	< 0.20	< 0.22	< 0.23	< 50	< 100	< 0.22	< 0.29	< 0.16	< 1.10	< 1.2
MW-05	JX606	On-Site	6-Feb-02	< 0.13	< 0.20	< 0.22	< 0.23	< 50	< 100	< 0.22	< 0.29	< 0.16	< 0.46	1.3
MW-05	JX606	On-Site	12-Feb-03	< 0.36	< 0.11	< 0.22	< 0.39	110	< 100	< 0.25	< 0.19	< 0.19	0.58	*1.6*
MW-05	JX606	On-Site	11-Feb-04	< 0.25	< 0.11	< 0.22	< 0.39	260	370	< 0.25	< 0.19	< 0.23	1.7	*4.6*
MW-06	JX607	On-Site	14-Nov-91	< *1.0*	4.5	< 1.0	< 1.0	NA	NA	NA	NA	NA	NA	NA
MW-06	JX607	On-Site	28-Oct-92	< *5*	< 5	< 5	< 5	NA	NA	NA	NA	NA	NA	NA
MW-06	JX607	On-Site	10-Jun-93	< *5*	< 5	< 5	< 5	NA	NA	NA	NA	NA	NA	NA
MW-06	JX607	On-Site	14-Jun-94	< *5*	< 5	< 5	*A 6	NA	NA	NA	NA	NA	NA	NA
MW-06	JX607	On-Site	6-Jun-95	< *1.0*	< 1.0	< 1.0	< 1.0	< 100	NA	< 1.0	< 1.0	NA	NA	NA
MW-06	JX607	On-Site	13-Jun-96	< *0.60*	< 1.3	< 0.55	< 2.7	< 22	NA	< 1.1	< 0.16	< 1.1	NA	NA
MW-06	JX607	On-Site	10-Jun-97	< *0.60*	< 1.5	< 0.55	< 2.7	< 40	NA	< 1.1	< 0.16	< 4.5	NA	NA
MW-06	JX607	On-Site	18-Feb-98	< *0.60*	< 1.5	< 0.55	< 2.7	< 40	NA	< 1.1	< 0.35	< 1.1	NA	NA
MW-06	JX607	On-Site	5-Aug-98	< 0.13	< 0.20	< 0.22	< 0.23	< 50	< 100	< 0.22	< 0.29	< 0.16	NA	< 0.89
MW-06	JX607	On-Site	23-Feb-99	< 0.13	< 0.20	< 0.22	< 0.23	< 50	80,000	< 0.22	< 0.29	< 0.16	NA	NA
MW-06	JX607	On-Site	22-Jun-99	< 0.13	< 0.20	< 0.22	< 0.23	< 50	< 100	< 0.22	< 0.29	< 0.16	NA	< 0.89
MW-06	JX607	On-Site	2-Feb-00	< 0.13	< 0.20	< 0.22	< 0.23	< 50	< 100	< 0.22	< 0.29	< 0.16	< 0.46	NA
MW-06	JX607	On-Site	2-Nov-00	NA	NA	NA	NA	NA	NA	NA	NA	NA	NA	< 1.2
NMW-07S	JX608	On-Site	13-May-98	**18**	98	**990**	*5,400*	13,000	4,900	**1,100**	**350**	*20*	NA	NA
NMW-07S	JX608	On-Site	6-Aug-98	*1.5*	5.9	64	220	580	3,700	47	9.0	< 0.16	NA	**26**
NMW-7S(rep)	JX608	On-Site	24-Nov-98	**5.9**	10	130	300	NA	NA	44	26	1.7	*39*	NA
NMW-07S	JX608	On-Site	24-Nov-98	*4.6*	8.0	100	260	1,100	4,800	41	27	2.5	NA	**32**
NMW-07S	JX608	On-Site	9-Feb-99	0.48	0.78	2.9	24	110	940	9.2	4.0	< 0.16	< 0.22	NA
NMW-07S	JX608	On-Site	24-Feb-99	< 0.13	< 0.20	< 0.22	0.41	< 50	100	< 0.22	< 0.29	< 0.16	< 0.22	*5.2*
NMW-07S	JX608	On-Site	11-May-99	*2.4*	24	83	480	1,000	1,800	73	19	< 0.80	*21*	*2.9*
NMW-07S	JX608	On-Site	22-Jun-99	< 0.13	< 0.20	< 0.22	0.32	< 50	510	< 0.22	< 0.29	< 0.16	< 0.46	*3.0*
NMW-07S	JX608	On-Site	7-Jul-99	< 0.24	5.6	7.5	42	140	840	4.5	0.76	< 0.16	2.3	*9.9*
NMW-07S	JX608	On-Site	4-Aug-99	< 0.13	< 0.20	< 0.22	0.31	< 50	450	< 0.22	< 0.29	< 0.16	< 1.1	**30**

TABLE ADD-5

MAGELLAN PIPELINE COMPANY, L.P.
WAUSAU TERMINAL
MOSINEE, WISCONSIN

Historical Groundwater Quality Results-PVOCs, GRO, DRO, Naphthalene, Dissolved Lead

Sampling Location	WI Unique Well Number	Well Location	Date Sampled	Benzene (ug/L)	Toluene (ug/L)	Ethyl-benzene (ug/L)	Total Xylenes (ug/L)	Gasoline Range Organics (ug/L)	Diesel Range Organics (ug/L)	1,2,4-Trimethyl-benzene (ug/L)	1,3,5,-Trimethyl-benzene (ug/L)	Methyl tert-butyl ether (ug/L)	Naphth-alene (ug/L)	Dissolved Lead (ug/L)
WAC NR 140 ES				5	1,000	700	10,000	NSS	NSS	480 °C	480 °C	60	40	15
WAC NR 140 PAL				0.5	200	140	1,000	NSS	NSS	96 °C	96 °C	12	8	1.5
NMW-07S	JX608	On-Site	10-Nov-99	< 0.13	0.30	13	49	150	1,100	12	2.7	0.44	5.3	17
NMW-07S	JX608	On-Site	3-Feb-00	< 1.3	< 2.00	98	420	2,200	1,800	240	90	< 1.6	57	12
NMW-07S	JX608	On-Site	10-May-00	2.6	17	420	1,100	6,800	5,200	780	220	< 0.71	180	7.4
NMW-07S	JX608	On-Site	23-Aug-00	< 0.26	6.3	17	88	840	2,400	36	10	< 0.32	15	8.3
NMW-07S	JX608	On-Site	2-Nov-00	< 0.13	1.7	14	54	290	2,300	13	2.7	< 0.16	10	34
NMW-07S	JX608	On-Site	15-Feb-01	< 1.3	7.1	100	380	1,500	3,500	130	41	< 1.6	57	24
NMW-07S	JX608	On-Site	9-May-01	< 2.6	8.8	320	1,500	5,300	4,900	540	150	< 3.2	160	9.5
NMW-07S	JX608	On-Site	8-Aug-01	< 0.13	0.38	1.1	17	240	2,200	0.96	0.49	< 1.3	20	43
NMW-07S	JX608	On-Site	19-Nov-01	< 0.13	< 0.20	2.4	9.1	98	1,100	8.8	3.9	< 0.16	4.5	16
NMW-07S	JX608	On-Site	6-Feb-02	< 0.13	0.46	18	58	720	1,700	58	25	< 0.16	16	9.6
NMW-07S	JX608	On-Site	15-May-02	< 1.3	6.8	280	1,500	5,100	2,600	590	180	< 1.6	120	6
NMW-07S	JX608	On-Site	13-Aug-02	< 0.65	< 1.0	6.5	49	390	3,400	52	4.2	< 1.4	49	9.5
NMW-07S	JX608	On-Site	25-Nov-02	< 0.13	0.88	60	70	530	2,000	24	10	< 0.33	60	12
NMW-07S	JX608	On-Site	12-Feb-03	< 1.8	< 0.55	130	270	2,100	1,700	150	99	< 0.95	110	16
NMW-07S	JX608	On-Site	13-May-03	< 0.50	0.58	110	360	1,800	2,200	190	150	< 0.46	57	9.1
NMW-07S	JX608	On-Site	18-Aug-03	< 0.50	0.92	59	50	780	3,300	14	28	< 0.46	86	9.4
NMW-07S	JX608	On-Site	20-Nov-03	< 0.25	0.73	88	150	1,400	3,200	120	69	< 0.23	88	9.2
NMW-07S	JX608	On-Site	11-Feb-04	< 2.5	2.1	97	290	3,700	5,500	630	210	< 2.3	130	4.4
NMW-07S	JX608	On-Site	11-Aug-04	< 0.25	1.3	25	100	560	2,500	45	25	< 0.23	16	48
NMW-07M	JX609	On-Site	6-Aug-98	< 0.13	< 0.20	< 0.22	0.31	< 50	< 100	< 0.22	< 0.29	< 0.16	NA	< 0.89
NMW-07M	JX609	On-Site	24-Nov-98	< 0.13	< 0.20	< 0.22	< 0.23	< 50	< 100	< 0.22	< 0.29	< 0.16	NA	< 0.89
NMW-07M(dup)	JX609	On-Site	9-Feb-99	< 0.13	< 0.20	< 0.22	0.74	< 50	NA	0.29	< 0.29	< 0.16	NA	NA
NMW-07M	JX609	On-Site	9-Feb-99	0.21	< 0.20	< 0.22	< 0.23	< 50	< 100	< 0.23	< 0.29	< 0.16	< 0.22	NA
NMW-07M	JX609	On-Site	24-Feb-99	4.2	4.70	78	360	1,500	2,300	130	41	2.2	NA	7.0
NMW-07M	JX609	On-Site	11-May-99	< 0.13	< 0.20	< 0.22	< 0.23	< 50	< 100	< 0.22	< 0.29	< 0.16	< 1.1	< 1.2
NMW-07M	JX609	On-Site	22-Jun-99	< 0.13	< 0.20	< 0.22	< 0.23	< 50	< 100	< 0.22	< 0.29	< 0.16	< 1.1	< 1.2
NMW-07M	JX609	On-Site	7-Jul-99	< 0.13	< 0.20	< 0.22	< 0.23	< 50	< 100	< 0.22	< 0.29	< 0.16	< 0.46	< 1.2
NMW-07M	JX609	On-Site	4-Aug-99	< 0.13	*T 0.20	< 0.22	< 0.23	< 50	< 100	< 0.22	< 0.29	< 0.16	< 0.46	< 1.2
NMW-07M	JX609	On-Site	10-Nov-99	2.1	5.90	30	150	830	1,200	110	29	3.8	38	< 1.2
NMW-07M	JX609	On-Site	3-Feb-00	5.6	9.70	160	340	3,400	3,900	83	220	< 1.8	170	1.5
NMW-07M (rep)	JX609	On-Site	10-May-00	< 1.3	3.60	140	200	4,200	3,500	34	400	< 1.6	210	25
NMW-07M	JX609	On-Site	10-May-00	< 0.26	4.30	160	210	4,000	3,800	38	370	< 0.32	220	24

TABLE ADD-5

MAGELLAN PIPELINE COMPANY, L.P.
WAUSAU TERMINAL
MOSINEE, WISCONSIN

Historical Groundwater Quality Results-PVOCs, GRO, DRO, Naphthalene, Dissolved Lead

Sampling Location	WI Unique Well Number	Well Location	Date Sampled	Benzene (ug/L)	Toluene (ug/L)	Ethyl-benzene (ug/L)	Total Xylenes (ug/L)	Gasoline Range Organics (ug/L)	Diesel Range Organics (ug/L)	1,2,4-Trimethyl-benzene (ug/L)	1,3,5,-Trimethyl-benzene (ug/L)	Methyl tert-butyl ether (ug/L)	Naphth-alene (ug/L)	Dissolved Lead (ug/L)
WAC NR 140 ES				5	1,000	700	10,000	NSS	NSS	480 °C	480 °C	60	40	15
WAC NR 140 PAL				0.5	200	140	1,000	NSS	NSS	96 °C	96 °C	12	8	1.5
NMW-07M	JX609	On-Site	23-Aug-00	< *0.65*	2.10	13	9.1	2,600	2,800	< *1.1*	*150*	< 0.80	**190**	**17**
NMW-07M	JX609	On-Site	2-Nov-00	< *0.65*	4.00	17	7.6	2,800	2,400	< 1.1	64	< 0.80	**150**	*9.6*
NMW-07M	JX609	On-Site	15-Feb-01	< 0.26	< 0.66	0.58	0.57	440	1,100	< 0.44	< 0.58	< 0.32	**61**	< 1.2
NMW-07M	JX609	On-Site	9-May-01	< 0.13	< 0.20	< 0.22	< 0.23	150	510	0.30	< 0.29	< 0.16	1.2	< 1.2
NMW-07M	JX609	On-Site	8-Aug-01	< 0.13	< 0.26	< 0.22	0.37	700	1,300	0.32	< 0.29	< 0.40	< 0.60	*2.1*
NMW-07M	JX609	On-Site	19-Nov-01	< 0.13	< 0.20	< 0.22	< 0.23	180	NA	< 0.22	< 0.29	< 0.16	< 0.46	NA
NMW-07M	JX609	On-Site	6-Feb-02	< 0.13	< 0.20	< 0.22	< 0.23	240	540	< 0.22	< 0.29	< 0.16	< 0.46	*2.0*
NMW-07M	JX609	On-Site	12-Feb-03	*0.83*	< 0.11	< 0.22	< 0.39	270	1,000	< 0.25	< 0.19	< 0.19	< 0.50	*1.9*
NMW-07M	JX609	On-Site	11-Feb-04	< 0.25	0.18	< 0.22	< 0.39	< 50	140	< 0.25	< 0.19	< 0.23	< 0.50	< 1.4
NMW-07D	JX610	On-Site	6-Aug-98	< 0.13	< 0.20	< 0.22	0.26	< 50	< 100	< 0.22	< 0.29	< 0.16	NA	< 0.89
NMW-07D	JX610	On-Site	23-Aug-00	< 0.13	< 0.20	< 0.22	< 0.23	< 50	NA	< 0.22	< 0.29	< 0.16	< 0.46	< 1.2
NMW-07D	JX610	On-Site	2-Nov-00	< 0.13	< 0.20	< 0.22	< 0.23	< 50	NA	< 0.22	< 0.29	< 0.16	< 1.10	< 1.2
NMW-07D	JX610	On-Site	14-Feb-01	< 0.13	< 0.20	< 0.22	< 0.23	< 50	NA	< 0.22	< 0.29	< 0.16	< 1.10	< 1.2
NMW-07D	JX610	On-Site	9-May-01	< 0.13	< 0.20	< 0.22	< 0.23	< 50	NA	< 0.22	< 0.29	< 0.16	< 0.46	< 1.2
NMW-07D	JX610	On-Site	8-Aug-01	< 0.13	< 0.20	< 0.22	< 0.23	< 50	NA	< 0.22	< 0.29	< 0.16	< 0.46	< 1.2
NMW-07D	JX610	On-Site	6-Feb-02	< 0.13	< 0.20	< 0.22	< 0.23	< 50	NA	< 0.22	< 0.29	< 0.16	< 0.46	< 1.2
NMW-07D	JX610	On-Site	12-Feb-03	< 0.36	< 0.11	< 0.22	< 0.39	< 50	NA	< 0.25	< 0.19	< 0.19	< 0.50	< 1.2
NMW-07D	JX610	On-Site	11-Feb-04	< 0.25	0.16	< 0.22	< 0.39	< 50	NA	< 0.25	< 0.19	< 0.23	< 0.50	NA
MW-08	JX611	On-Site	13-May-98	< *0.60*	< 1.5	< 0.55	< 2.7	< 22	< 65	< 1.1	< 0.16	< 1.1	NA	NA
MW-08	JX611	On-Site	6-Aug-98	< 0.13	< 0.20	< 0.22	< 0.23	< 50	< 100	< 0.22	< 0.29	< 0.16	NA	< 0.89
MW-08	JX611	On-Site	23-Nov-98	< 0.13	< 0.20	< 0.22	< 0.23	< 50	< 100	< 0.22	< 0.29	< 0.16	NA	NA
MW-08	JX611	On-Site	9-Feb-99	< 0.13	< 0.20	< 0.22	< 0.23	< 50	< 100	< 0.22	< 0.29	< 0.16	< 0.22	NA
MW-08	JX611	On-Site	24-Feb-99	< 0.13	< 0.20	< 0.22	< 0.23	< 50	< 100	< 0.22	< 0.29	< 0.16	NA	< 1.2
MW-08	JX611	On-Site	11-May-99	< 0.13	< 0.20	< 0.22	< 0.23	< 50	< 100	< 0.22	< 0.29	< 0.16	< 0.46	< 1.2
MW-08	JX611	On-Site	4-Aug-99	< 0.13	< 0.20	< 0.22	< 0.23	< 50	< 100	< 0.22	< 0.29	< 0.16	< 0.46	< 1.2
MW-08	JX611	On-Site	10-Nov-99	< 0.13	< 0.20	< 0.22	< 0.23	< 50	< 100	< 0.22	< 0.29	< 0.16	< 0.46	< 1.2
MW-08	JX611	On-Site	2-Feb-00	< 0.13	< 0.20	< 0.22	< 0.23	< 50	< 100	< 0.22	< 0.29	< 0.16	< 0.46	< 1.2
MW-08	JX611	On-Site	10-May-00	< 0.13	< 0.20	< 0.22	< 0.23	< 50	< 100	< 0.22	< 0.29	< 0.16	< 0.46	< 1.2
MW-08	JX611	On-Site	23-Aug-00	< 0.13	< 0.20	< 0.22	< 0.23	< 50	< 100	< 0.22	< 0.29	< 0.16	< 0.46	< 1.2
MW-08	JX611	On-Site	2-Nov-00	< 0.13	< 0.20	< 0.22	< 0.23	< 50	< 100	< 0.22	< 0.29	< 0.16	< 1.10	< 1.2
MW-08	JX611	On-Site	14-Feb-01	< 0.13	< 0.20	< 0.22	< 0.23	< 50	< 100	< 0.22	< 0.29	< 0.16	< 1.10	< 1.2
MW-08	JX611	On-Site	9-May-01	< 0.13	< 0.20	< 0.22	< 0.23	< 50	< 100	< 0.22	< 0.29	< 0.16	< 0.46	< 1.2

TABLE ADD-5

MAGELLAN PIPELINE COMPANY, L.P.
WAUSAU TERMINAL
MOSINEE, WISCONSIN

Historical Groundwater Quality Results-PVOCs, GRO, DRO, Naphthalene, Dissolved Lead

Sampling Location	WI Unique Well Number	Well Location	Date Sampled	Benzene (ug/L)	Toluene (ug/L)	Ethyl-benzene (ug/L)	Total Xylenes (ug/L)	Gasoline Range Organics (ug/L)	Diesel Range Organics (ug/L)	1,2,4-Trimethyl-benzene (ug/L)	1,3,5,-Trimethyl-benzene (ug/L)	Methyl tert-butyl ether (ug/L)	Naphth-alene (ug/L)	Dissolved Lead (ug/L)
WAC NR 140 ES				5	1,000	700	10,000	NSS	NSS	480 *C	480 *C	60	40	15
WAC NR 140 PAL				0.5	200	140	1,000	NSS	NSS	96 *C	96 *C	12	8	1.5
MW-08	JX611	On-Site	8-Aug-01	< 0.13	< 0.20	< 0.22	< 0.23	< 50	< 100	< 0.22	< 0.29	< 0.16	< 0.46	< 1.2
MW-08	JX611	On-Site	6-Feb-02	< 0.13	< 0.20	< 0.22	< 0.23	< 50	< 100	< 0.22	< 0.29	< 0.16	< 0.46	< 1.2
MW-08	JX611	On-Site	12-Feb-03	< 0.36	< 0.11	< 0.22	< 0.39	< 50	< 100	< 0.25	< 0.19	< 0.19	< 0.50	< 1.2
MW-08	JX611	On-Site	11-Feb-04	< 0.25	< 0.11	< 0.22	< 0.39	< 50	< 100	< 0.25	< 0.19	< 0.23	< 0.50	< 1.4
NMW-09S(rep)	JX612	On-Site	6-Aug-98	**6.8**	180	68	260	3,800	300,000	*180*	*37*	< 0.80	NA	*1.8*
NMW-09S	JX612	On-Site	6-Aug-98	**6.7**	170	64	240	3,300	190,000	*160*	*87*	< 0.80	NA	< 0.89
NMW-09S	JX612	On-Site	24-Nov-98	< **5.2**	170	74	250	6,100	72,000	*160*	*49*	< 6.4	NA	1.0
NMW-09S	JX612	On-Site	25-Feb-99	< **13**	110	70	180	8,300	97,000	*110*	*40*	< *16*	NA	**34**
NMW-09S	JX612	On-Site	12-May-99	< **13**	97	72	160	6,900	37,000	*110*	< *29*	< *16*	**280**	*2.1*
NMW-09S(dup)	JX612	On-Site	22-Jun-99	< **5.2**	24	13	41	3,200	140,000	37	12	< 6.4	**93**	*1.7*
NMW-09S	JX612	On-Site	22-Jun-99	< **5.2**	19	11	35	4,100	110,000	44	14	< 6.4	**130**	1.5
NMW-09S	JX612	On-Site	7-Jul-99	< **5.2**	8.5	9.5	33	3,300	34,000	24	< 12	< 6.4	**140**	*2.2*
NMW-09S	JX612	On-Site	4-Aug-99	< *1.3*	9.7	5.3	27	1,300	43,000	18	6.0	< 1.6	**46**	*1.8*
NMW-09S	JX612	On-Site	10-Nov-99	< *0.65*	5.2	21	94	1,900	37,000	*99*	*26*	< 0.8	**130**	< 1.2
NMW-09S	JX612	On-Site	3-Feb-00	< *2.6*	4.4	47	190	2,400	15,000	*150*	*38*	< 3.2	**280**	< 1.2
NMW-09S	JX611	On-Site	10-May-00	< *2.6*	< 4.00	49	190	2,600	25,000	*150*	*37*	< 3.2	**210**	< 1.2
NMW-09S	JX611	On-Site	24-Aug-00	< *0.65*	< 1.00	< 1.1	< 1.2	1,500	56,000	16	7.6	< 0.80	3.5	< 1.2
NMW-09S	JX611	On-Site	2-Nov-00	< *0.65*	< 1.00	< 1.1	1.8	2,600	27,000	30	21	< 0.80	*31*	< 1.2
NMW-09S	JX611	On-Site	15-Feb-01	< *0.65*	< 1.00	2.5	13	1,300	33,000	*77*	*22*	< 0.80	**59**	< 1.2
NMW-09S	JX611	On-Site	9-May-01	< 0.13	< 0.20	< 0.22	0.32	630	30,000	2.5	0.69	< 0.16	3.6	< 1.2
NMW-09S	JX611	On-Site	8-Aug-01	< 0.13	< 0.20	< 0.22	0.37	420	37,000	0.39	< 0.29	< 0.16	6.6	< 1.2
NMW-09S	JX611	On-Site	19-Nov-01	< 0.13	< 0.20	< 0.22	< 0.23	210	24,000	2.3	2.0	< 0.16	< 0.52	*3.7*
NMW-09S	JX611	On-Site	7-Feb-02	< 0.26	< 0.40	0.72	3.0	840	83,000	18	7.0	< 0.32	*13*	*2.2*
NMW-09S	JX611	On-Site	16-May-02	< 0.26	< 0.40	< 0.44	3.8	1,000	11,000	3.9	4.9	< 0.32	< 6.7	*2.2*
NMW-09S	JX611	On-Site	13-Aug-02	< 0.13	< 0.20	< 0.22	< 0.47	720	49,000	0.57	3.5	< 0.16	< 4.7	1.5
NMW-09S	JX611	On-Site	26-Nov-02	< 0.13	< 0.20	0.69	3.1	340	26,000	13	7.4	< 0.16	*14*	*1.2*
NMW-09S	JX611	On-Site	13-Feb-03	< *1.8*	< 0.55	12	50	800	17,000	28	10	< 0.95	*34*	*2.1*
NMW-09S	JX611	On-Site	13-May-03	< **10**	< 4.4	9.2	32	4,600	33,000	42	18	< 9.2	**52**	< 1.4
NMW-09S	JX611	On-Site	18-Aug-03	< *1.2*	0.55	14	61	810	30,000	36	11	< 1.2	**52**	1.4
NMW-09S(dup)	JX611	On-Site	18-Aug-03	< *1.2*	0.55	16	71	750	33,000	40	12	< 1.2	**50**	NA
NMW-09S	JX611	On-Site	20-Nov-03	< *2.5*	1.8	20	82	2,100	21,000	*91*	*30*	< 2.3	**110**	< 1.4
NMW-09S	JX611	On-Site	11-Feb-04	< *2.5*	3.7	20	86	3,000	97,000	*110*	*36*	< 2.3	**160**	< 1.4

TABLE ADD-5

MAGELLAN PIPELINE COMPANY, L.P.
WAUSAU TERMINAL
MOSINEE, WISCONSIN

Historical Groundwater Quality Results-PVOCs, GRO, DRO, Naphthalene, Dissolved Lead

Sampling Location	WI Unique Well Number	Well Location	Date Sampled	Benzene (ug/L)	Toluene (ug/L)	Ethyl-benzene (ug/L)	Total Xylenes (ug/L)	Gasoline Range Organics (ug/L)	Diesel Range Organics (ug/L)	1,2,4-Trimethyl-benzene (ug/L)	1,3,5,-Trimethyl-benzene (ug/L)	Methyl tert-butyl ether (ug/L)	Naphth-alene (ug/L)	Dissolved Lead (ug/L)
WAC NR 140 ES				5	1,000	700	10,000	NSS	NSS	480 *C	480 *C	60	40	15
WAC NR 140 PAL				0.5	200	140	1,000	NSS	NSS	96 *C	96 *C	12	8	1.5
NMW-09S	JX611	On-Site	11-Aug-04	< *1.2*	0.75	2.4	6.9	1,900	14,000	32	14	< 1.2	*23*	< 1.4
NMW-09S(dup)	JX611	On-Site	11-Aug-04	< *1.2*	0.85	2.3	8.2	2,500	12,000	34	15	< 1.2	*25*	NA
NMW-09M	JX613	On-Site	6-Aug-98	< 0.13	< 0.20	< 0.22	< 0.23	< 50	240	< 0.22	< 0.29	< 0.16	NA	< 0.89
NMW-09M	JX613	On-Site	24-Nov-98	< 0.13	< 0.20	< 0.22	< 0.23	< 50	< 100	< 0.22	< 0.29	< 0.16	**450**	NA
NMW-09M	JX613	On-Site	25-Feb-99	< 0.13	< 0.20	< 0.22	< 0.23	< 50	< 100	< 0.22	< 0.29	< 0.16	**320**	NA
NMW-09M(dup)	JX613	On-Site	12-May-99	< 0.13	< 0.20	< 0.22	< 0.23	< 50	< 100	< 0.22	< 0.29	< 0.16	< 1.1	NA
NMW-09M	JX613	On-Site	12-May-99	< 0.13	< 0.20	< 0.22	< 0.23	< 50	< 100	< 0.22	< 0.29	< 0.16	< 1.1	NA
NMW-09M	JX613	On-Site	22-Jun-99	< 0.13	< 0.20	< 0.22	< 0.23	< 50	< 100	< 0.22	< 0.29	< 0.16	< 0.46	NA
NMW-09M	JX613	On-Site	7-Jul-99	< 0.13	0.30	0.45	0.82	< 50	< 100	1.1	< 0.29	< 0.16	1.4	NA
NMW-09M(dup)	JX613	On-Site	4-Aug-99	< 0.13	*T 0.28	1.2	1.5	< 50	< 100	1.3	0.45	< 0.16	1.5	NA
NMW-09M	JX613	On-Site	4-Aug-99	< 0.13	*T 0.27	1.1	1.4	< 50	< 100	1.2	0.44	< 0.16	1.7	NA
NMW-09M(dup)	JX613	On-Site	10-Nov-99	< 0.13	< 0.20	< 0.22	< 0.23	< 50	< 100	< 0.22	< 0.29	< 0.16	< 0.46	NA
NMW-09M	JX613	On-Site	10-Nov-99	< 0.13	< 0.20	< 0.22	< 0.23	< 50	< 100	< 0.22	< 0.29	< 0.16	< 0.46	NA
NMW-09M(dup)	JX613	On-Site	3-Feb-00	< 0.13	< 0.20	< 0.22	< 0.23	< 50	< 100	< 0.22	< 0.29	< 0.16	< 0.46	NA
NMW-09M	JX613	On-Site	3-Feb-00	< 0.13	< 0.20	< 0.22	< 0.23	< 50	< 100	< 0.22	< 0.29	< 0.16	< 0.46	NA
NMW-09M (dup)	JX613	On-Site	10-May-00	< 0.13	< 0.20	< 0.22	0.48	< 50	< 100	< 0.22	< 0.29	< 0.16	0.72	NA
NMW-09M	JX613	On-Site	10-May-00	< 0.13	< 0.20	< 0.22	< 0.23	< 50	< 100	< 0.22	< 0.29	< 0.16	< 0.46	NA
NMW-09M	JX613	On-Site	24-Aug-00	< 0.13	< 0.20	< 0.22	< 0.23	< 50	< 100	< 0.22	< 0.29	< 0.16	< 0.46	NA
NMW-09M(dup)	JX613	On-Site	24-Aug-00	< 0.13	< 0.20	< 0.22	< 0.23	< 50	< 100	< 0.22	< 0.29	< 0.16	< 0.46	NA
NMW-09M	JX613	On-Site	2-Nov-00	< 0.13	< 0.20	< 0.22	0.43	< 50	< 100	0.22	< 0.29	< 0.16	< 1.10	< 1.2
NMW-09M(dup)	JX613	On-Site	2-Nov-00	< 0.13	< 0.20	< 0.22	< 0.23	< 50	< 100	< 0.22	< 0.29	< 0.16	< 1.10	< 1.2
NMW-09M	JX613	On-Site	15-Feb-01	< 0.13	< 0.20	< 0.22	< 0.23	< 50	< 100	< 0.22	< 0.29	< 0.16	< 1.10	NA
NMW-09M(dup)	JX613	On-Site	15-Feb-01	< 0.13	< 0.20	< 0.22	0.28	< 50	< 100	< 0.22	< 0.29	< 0.16	< 1.10	NA
NMW-09M	JX613	On-Site	9-May-01	< 0.13	< 0.20	< 0.22	< 0.23	< 50	< 100	< 0.22	< 0.29	< 0.16	< 0.46	NA
NMW-09M(dup)	JX613	On-Site	9-May-01	< 0.13	< 0.20	< 0.22	< 0.23	< 50	< 100	< 0.22	< 0.29	< 0.16	< 0.46	NA
NMW-09M	JX613	On-Site	8-Aug-01	< 0.13	< 0.20	< 0.22	< 0.23	< 50	< 100	< 0.22	< 0.29	< 0.16	< 0.46	NA
NMW-09M(dup)	JX613	On-Site	8-Aug-01	< 0.13	< 0.20	< 0.22	< 0.23	< 50	< 100	< 0.22	< 0.29	< 0.16	< 0.46	NA
NMW-09M	JX613	On-Site	6-Feb-02	< 0.13	< 0.20	< 0.22	< 0.23	< 50	< 100	< 0.22	< 0.29	< 0.16	< 0.46	NA
NMW-09M	JX613	On-Site	13-Feb-03	< 0.36	< 0.11	< 0.22	< 0.39	< 50	< 100	< 0.25	< 0.19	< 0.19	< 0.50	NA
NMW-09M(repl)	JX613	On-Site	13-Feb-03	< 0.36	< 0.11	< 0.22	< 0.39	< 50	< 100	< 0.25	< 0.19	< 0.19	< 0.50	NA
NMW-09M	JX613	On-Site	11-Feb-04	< 0.25	< 0.11	< 0.22	< 0.39	< 50	< 100	< 0.25	< 0.19	< 0.23	< 0.50	NA
NMW-09M(dup)	JX613	On-Site	11-Feb-04	< 0.36	< 0.11	< 0.22	< 0.39	< 50	< 100	< 0.25	< 0.19	< 0.23	< 0.50	NA

TABLE ADD-5

MAGELLAN PIPELINE COMPANY, L.P.
WAUSAU TERMINAL
MOSINEE, WISCONSIN

Historical Groundwater Quality Results-PVOCs, GRO, DRO, Naphthalene, Dissolved Lead

Sampling Location	WI Unique Well Number	Well Location	Date Sampled	Benzene (ug/L)	Toluene (ug/L)	Ethyl-benzene (ug/L)	Total Xylenes (ug/L)	Gasoline Range Organics (ug/L)	Diesel Range Organics (ug/L)	1,2,4-Trimethyl-benzene (ug/L)	1,3,5,-Trimethyl-benzene (ug/L)	Methyl tert-butyl ether (ug/L)	Naphth-alene (ug/L)	Dissolved Lead (ug/L)
WAC NR 140 ES				5	1,000	700	10,000	NSS	NSS	480 *C	480 *C	60	40	15
WAC NR 140 PAL				0.5	200	140	1,000	NSS	NSS	96 *C	96 *C	12	8	1.5
NMW-09D	JX614	On-Site	6-Aug-98	< 0.13	< 0.20	< 0.22	< 0.23	< 50	160	< 0.22	< 0.29	< 0.16	NA	< 0.89
NMW-09D	JX614	On-Site	23-Nov-98	< 0.13	< 0.20	< 0.22	< 0.23	< 50	< 100	< 0.22	< 0.29	< 0.16	NA	NA
NMW-09D	JX614	On-Site	25-Feb-99	< 0.13	< 0.20	< 0.22	< 0.23	< 50	< 100	< 0.22	< 0.29	< 0.16	NA	NA
NMW-09D	JX614	On-Site	12-May-99	< 0.13	< 0.20	< 0.22	< 0.23	< 50	< 100	< 0.22	< 0.29	< 0.16	< 1.1	NA
NMW-09D	JX614	On-Site	4-Aug-99	< 0.13	< 0.20	< 0.22	< 0.23	< 50	< 100	< 0.22	< 0.29	< 0.16	< 0.46	NA
NMW-09D	JX614	On-Site	10-Nov-99	< 0.13	< 0.20	< 0.22	< 0.23	< 50	< 100	< 0.22	< 0.29	< 0.16	< 0.46	NA
NMW-09D	JX614	On-Site	2-Feb-00	< 0.13	< 0.20	< 0.22	< 0.23	< 50	< 100	< 0.22	< 0.29	< 0.16	< 0.46	NA
NMW-09D	JX614	On-Site	10-May-00	< 0.13	< 0.20	< 0.22	< 0.23	< 50	< 100	< 0.22	< 0.29	< 0.16	< 0.46	NA
NMW-09D	JX614	On-Site	24-Aug-00	< 0.13	< 0.20	< 0.22	< 0.23	< 50	NA	< 0.22	< 0.29	< 0.16	< 0.46	< 1.2
NMW-09D	JX614	On-Site	2-Nov-00	< 0.13	< 0.20	< 0.22	< 0.23	< 50	NA	< 0.22	< 0.29	< 0.16	< 1.10	< 1.2
NMW-09D	JX614	On-Site	15-Feb-01	< 0.13	< 0.20	< 0.22	< 0.23	< 50	NA	< 0.22	< 0.29	< 0.16	< 1.10	< 1.2
NMW-09D	JX614	On-Site	9-May-01	< 0.13	< 0.20	< 0.22	< 0.23	< 50	NA	< 0.22	< 0.29	< 0.16	< 0.46	< 1.2
NMW-09D	JX614	On-Site	8-Aug-01	< 0.13	< 0.20	< 0.22	< 0.23	< 50	NA	< 0.22	< 0.29	< 0.16	< 0.46	< 1.2
NMW-09D	JX614	On-Site	6-Feb-02	< 0.13	< 0.20	< 0.22	< 0.23	< 50	NA	< 0.22	< 0.29	< 0.16	< 0.46	< 1.2
NMW-09D	JX614	On-Site	13-Feb-03	< 0.36	< 0.11	< 0.22	< 0.39	< 50	NA	< 0.25	< 0.19	< 0.19	< 0.50	< 1.2
NMW-09D	JX614	On-Site	11-Feb-04	< 0.25	< 0.11	< 0.22	< 0.39	< 50	NA	< 0.25	< 0.19	< 0.23	0.54	< 1.4
NMW-10S	JX615	Off-Site	6-Aug-98	0.44	< 0.20	< 0.22	< 0.23	< 50	170	< 0.22	< 0.29	< 0.16	NA	2.1
NMW-10S	JX615	Off-Site	23-Nov-98	2.6	< 0.20	0.48	0.36	53	580	0.29	< 0.29	< 0.16	NA	2.7
NMW-10S(dup)	JX615	Off-Site	23-Feb-99	2.3	< 0.20	< 0.22	< 0.23	< 50	930	< 0.22	< 0.29	< 0.16	NA	4.6
NMW-10S	JX615	Off-Site	23-Feb-99	2.4	< 0.20	< 0.22	< 0.23	< 50	590	< 0.22	< 0.29	< 0.16	NA	4.3
NMW-10S(dup)	JX615	Off-Site	11-May-99	**6.3**	0.29	0.39	0.43	120	1,200	< 0.22	3.9	< 0.16	0.71	4.2
NMW-10S	JX615	Off-Site	11-May-99	**6.8**	0.35	0.43	0.47	120	1,100	< 0.22	4.4	< 0.16	0.77	4.3
NMW-10S(dup)	JX615	Off-Site	3-Aug-99	1.5	< 0.20	< 0.22	0.59	72	270	0.32	0.41	< 0.16	< 0.46	< 1.2
NMW-10S	JX615	Off-Site	3-Aug-99	1.5	< 0.20	< 0.22	0.60	77	420	0.36	0.41	< 0.16	< 0.46	< 1.2
NMW-10S	JX615	Off-Site	9-Nov-99	< 0.13	< 0.20	< 0.22	< 0.23	< 50	180	< 0.22	< 0.29	< 0.16	< 0.46	< 1.2
NMW-10S	JX615	Off-Site	23-Nov-99	0.21	< 0.20	< 0.22	0.24	< 50	< 100	< 0.22	< 0.29	< 0.16	< 1.10	< 1.2
NMW-10S	JX615	Off-Site	1-Feb-00	< 0.13	< 0.20	< 0.22	< 0.23	< 50	< 100	< 0.22	< 0.29	< 0.16	< 0.46	1.4
NMW-10S	JX615	Off-Site	9-May-00	< 0.13	< 0.20	< 0.22	< 0.23	< 50	290	< 0.22	< 0.29	< 0.16	< 0.46	< 1.2
NMW-10S	JX615	Off-Site	23-Aug-00	< 0.13	< 0.20	< 0.22	< 0.23	< 50	< 100	< 0.22	< 0.29	< 0.16	< 1.10	< 1.2
NMW-10S	JX615	Off-Site	1-Nov-00	< 0.13	< 0.20	< 0.22	< 0.23	< 50	120	< 0.22	< 0.29	< 0.16	< 0.46	< 1.2
NMW-10S	JX615	Off-Site	13-Feb-01	< 0.13	< 0.20	< 0.22	< 0.23	< 50	180	< 0.22	< 0.29	< 0.16	< 1.10	< 1.2
NMW-10S	JX615	Off-Site	9-May-01	< 0.13	< 0.20	< 0.22	< 0.23	< 50	160	< 0.22	< 0.29	< 0.16	< 0.46	< 1.2

TABLE ADD-5

MAGELLAN PIPELINE COMPANY, L.P.
WAUSAU TERMINAL
MOSINEE, WISCONSIN

Historical Groundwater Quality Results-PVOCs, GRO, DRO, Naphthalene, Dissolved Lead

Sampling Location	WI Unique Well Number	Well Location	Date Sampled	Benzene (ug/L)	Toluene (ug/L)	Ethyl-benzene (ug/L)	Total Xylenes (ug/L)	Gasoline Range Organics (ug/L)	Diesel Range Organics (ug/L)	1,2,4-Trimethyl-benzene (ug/L)	1,3,5,-Trimethyl-benzene (ug/L)	Methyl tert-butyl ether (ug/L)	Naphth-alene (ug/L)	Dissolved Lead (ug/L)
WAC NR 140 ES				5	1,000	700	10,000	NSS	NSS	480 *C	480 *C	60	40	15
WAC NR 140 PAL				0.5	200	140	1,000	NSS	NSS	96 *C	96 *C	12	8	1.5
NMW-10S	JX615	Off-Site	7-Aug-01	< 0.13	< 0.20	< 0.22	0.25	< 50	100	< 0.22	< 0.29	< 0.16	< 1.10	< 1.2
NMW-10S	JX615	Off-Site	19-Nov-01	< 0.13	< 0.20	0.52	< 0.23	< 50	990	< 0.22	< 0.29	< 0.16	2.60	1.5
NMW-10S	JX615	Off-Site	6-Feb-02	< 0.13	< 0.20	< 0.22	< 0.23	< 50	220	< 0.22	< 0.29	< 0.16	< 0.46	3.6
NMW-10S	JX615	Off-Site	15-May-02	< 0.13	< 0.20	< 0.22	< 0.23	< 50	< 100	< 0.22	< 0.29	< 0.16	< 1.1	< 1.2
NMW-10S	JX615	Off-Site	13-Aug-02	< 0.13	< 0.20	< 0.22	< 0.23	< 50	260	< 0.22	< 0.29	< 0.16	< 0.46	2.0
NMW-10S	JX615	Off-Site	25-Nov-02	< 0.13	< 0.20	< 0.22	< 0.23	< 50	250	< 0.22	< 0.29	< 0.16	< 0.46	< 1.2
NMW-10S	JX615	Off-Site	12-Feb-03	< 0.36	< 0.11	< 0.22	< 0.39	< 50	170	< 0.25	< 0.19	< 0.19	< 0.50	< 1.2
NMW-10S	JX615	Off-Site	13-May-03	< 0.25	< 0.11	< 0.22	< 0.39	< 50	310	< 0.25	< 0.19	< 0.23	< 0.50	< 1.4
NMW-10S	JX615	Off-Site	18-Aug-03	< 0.25	< 0.11	< 0.22	< 0.39	54	630	< 0.25	< 0.19	< 0.23	< 0.50	< 1.4
NMW-10S	JX615	Off-Site	20-Nov-03	< 0.25	< 0.11	< 0.22	< 0.39	140	1,400	< 0.25	< 0.19	< 0.23	< 0.50	< 1.4
NMW-10S	JX615	Off-Site	10-Feb-04	< 0.25	< 0.11	< 0.22	< 0.39	100	1,300	< 0.25	< 0.19	< 0.23	1.0	< 1.4
NMW-10M	JX616	Off-Site	6-Aug-98	< 0.13	< 0.20	< 0.22	< 0.23	< 50	< 100	< 0.22	< 0.29	< 0.16	NA	< 0.89
NMW-10M	JX616	Off-Site	23-Nov-98	< 0.13	< 0.20	< 0.22	< 0.23	< 50	< 100	< 0.22	< 0.29	< 0.16	NA	NA
NMW-10M	JX616	Off-Site	23-Feb-99	< 0.13	< 0.20	< 0.22	< 0.23	< 50	< 100	< 0.22	< 0.29	< 0.16	NA	NA
NMW-10M	JX616	Off-Site	11-May-99	< 0.13	< 0.20	< 0.22	< 0.23	< 50	< 100	< 0.22	< 0.29	< 0.16	< 0.46	NA
NMW-10M	JX616	Off-Site	3-Aug-99	< 0.13	< 0.20	< 0.22	< 0.23	< 50	< 100	< 0.22	< 0.29	< 0.16	< 0.46	NA
NMW-10M(rep)	JX616	Off-Site	9-Nov-99	< 0.13	< 0.20	< 0.22	< 0.23	< 50	< 100	< 0.22	< 0.29	< 0.16	< 0.46	NA
NMW-10M	JX616	Off-Site	9-Nov-99	< 0.13	< 0.20	< 0.22	< 0.23	< 50	< 100	< 0.22	< 0.29	< 0.16	< 0.46	NA
NMW-10M	JX616	Off-Site	23-Nov-99	0.19	< 0.20	< 0.22	< 0.23	< 50	110	< 0.22	< 0.29	< 0.16	< 1.10	NA
NMW-10M	JX616	Off-Site	1-Feb-00	< 0.13	< 0.20	< 0.22	< 0.23	< 50	< 100	< 0.22	< 0.29	< 0.16	< 0.46	NA
NMW-10M	JX616	Off-Site	9-May-00	< 0.13	< 0.20	< 0.22	< 0.23	< 50	270	< 0.22	< 0.29	< 0.16	< 0.46	NA
NMW-10M	JX616	Off-Site	23-Aug-00	< 0.13	< 0.20	< 0.22	0.31	< 50	550	< 0.22	< 0.29	< 0.16	< 1.10	NA
NMW-10M	JX616	Off-Site	1-Nov-00	0.23	< 0.20	0.38	< 0.23	80	150	< 0.22	< 0.29	< 0.16	< 0.46	< 1.2
NMW-10M	JX616	Off-Site	13-Feb-01	< 0.13	< 0.20	< 0.22	0.39	< 50	200	< 0.22	< 0.29	< 0.16	< 1.10	NA
NMW-10M	JX616	Off-Site	9-May-01	< 0.13	< 0.20	< 0.22	< 0.23	< 50	300	< 0.22	< 0.29	< 0.16	< 0.46	NA
NMW-10M	JX616	Off-Site	7-Aug-01	< 0.34	< 0.26	0.38	< 0.23	490	750	< 0.22	< 0.29	0.96	1.30	NA
NMW-10M	JX616	Off-Site	6-Feb-02	< 0.13	< 0.20	< 0.22	< 0.23	< 50	< 100	< 0.22	< 0.29	< 0.16	< 0.46	NA
NMW-10M	JX616	Off-Site	12-Feb-03	< 0.36	< 0.11	< 0.22	< 0.39	< 50	NA	< 0.25	< 0.19	< 0.19	< 0.50	NA
NMW-10D	JX617	Off-Site	6-Aug-98	< 0.13	< 0.20	< 0.22	< 0.23	< 50	< 100	< 0.22	< 0.29	< 0.16	NA	< 0.89
NMW-10D	JX617	Off-Site	23-Aug-00	< 0.13	< 0.20	< 0.22	< 0.23	< 50	NA	< 0.22	< 0.29	< 0.16	< 1.10	< 0.0012
NMW-10D	JX617	Off-Site	1-Nov-00	< 0.13	< 0.20	< 0.22	< 0.23	< 50	NA	< 0.22	< 0.29	< 0.16	< 0.46	< 1.2
NMW-10D	JX617	Off-Site	13-Feb-01	< 0.13	< 0.20	< 0.22	< 0.23	< 50	NA	< 0.22	< 0.29	< 0.16	< 1.10	< 1.2

TABLE ADD-5

MAGELLAN PIPELINE COMPANY, L.P.
WAUSAU TERMINAL
MOSINEE, WISCONSIN

Historical Groundwater Quality Results-PVOCs, GRO, DRO, Naphthalene, Dissolved Lead

Sampling Location	WI Unique Well Number	Well Location	Date Sampled	Benzene (ug/L)	Toluene (ug/L)	Ethyl-benzene (ug/L)	Total Xylenes (ug/L)	Gasoline Range Organics (ug/L)	Diesel Range Organics (ug/L)	1,2,4-Trimethyl-benzene (ug/L)	1,3,5,-Trimethyl-benzene (ug/L)	Methyl tert-butyl ether (ug/L)	Naphth-alene (ug/L)	Dissolved Lead (ug/L)
WAC NR 140 ES				5	1,000	700	10,000	NSS	NSS	480 °C	480 °C	60	40	15
WAC NR 140 PAL				0.5	200	140	1,000	NSS	NSS	96 °C	96 °C	12	8	1.5
NMW-10D	JX617	Off-Site	9-May-01	< 0.13	< 0.20	< 0.22	< 0.23	< 50	NA	< 0.22	< 0.29	< 0.16	< 0.46	< 1.2
NMW-10D	JX617	Off-Site	7-Aug-01	< 0.13	< 0.20	< 0.22	< 0.23	< 50	NA	< 0.22	< 0.29	< 0.16	< 1.10	< 1.2
NMW-10D	JX617	Off-Site	6-Feb-02	< 0.13	< 0.20	< 0.22	< 0.23	< 50	NA	< 0.22	< 0.29	< 0.16	< 0.46	< 1.2
NMW-10D	JX617	Off-Site	12-Feb-03	< 0.36	< 0.11	< 0.22	< 0.39	< 50	NA	< 0.25	< 0.19	< 0.19	< 0.50	< 1.2
NMW-11S	JX618	Off-Site	6-Aug-98	< 0.13	< 0.20	< 0.22	< 0.23	< 50	< 100	< 0.22	< 0.29	< 0.16	NA	< 0.89
NMW-11S	JX618	Off-Site	23-Nov-98	< 0.13	< 0.20	< 0.22	< 0.23	< 50	< 100	< 0.22	< 0.29	< 0.16	NA	NA
NMW-11S	JX618	Off-Site	23-Feb-99	0.40	< 0.20	< 0.22	< 0.23	< 50	< 100	< 0.22	< 0.29	< 0.16	NA	NA
NMW-11S	JX618	Off-Site	11-May-99	*0.57*	< 0.20	< 0.22	< 0.23	< 50	160	< 0.22	< 0.29	< 0.16	< 0.46	NA
NMW-11S	JX618	Off-Site	3-Aug-99	0.18	< 0.20	< 0.22	< 0.23	< 50	110	< 0.22	< 0.29	< 0.16	< 0.46	NA
NMW-11S	JX618	Off-Site	9-Nov-99	< 0.13	< 0.20	< 0.22	< 0.23	< 50	< 100	< 0.22	< 0.29	< 0.16	< 0.46	NA
NMW-11S	JX618	Off-Site	23-Nov-99	< 0.13	< 0.20	< 0.22	< 0.23	< 50	< 100	< 0.22	< 0.29	< 0.16	< 1.10	NA
NMW-11S	JX618	Off-Site	2-Feb-00	< 0.13	< 0.20	< 0.22	< 0.23	< 50	< 100	< 0.22	< 0.29	< 0.16	< 0.46	NA
NMW-11S	JX618	Off-Site	9-May-00	< 0.13	< 0.20	< 0.22	< 0.23	< 50	< 100	< 0.22	< 0.29	< 0.16	< 0.46	NA
NMW-11S	JX618	Off-Site	22-Aug-00	< 0.13	< 0.20	< 0.22	< 0.23	< 50	< 100	< 0.22	< 0.29	< 0.16	< 0.46	NA
NMW-11S	JX618	Off-Site	1-Nov-00	< 0.13	< 0.20	< 0.22	< 0.23	< 50	< 100	< 0.22	< 0.29	< 0.16	< 0.46	< 1.2
NMW-11S	JX618	Off-Site	14-Feb-01	< 0.13	< 0.20	< 0.22	< 0.23	< 50	< 100	< 0.22	< 0.29	< 0.16	< 0.46	NA
NMW-11S	JX618	Off-Site	8-May-01	< 0.13	< 0.20	< 0.22	< 0.23	< 50	< 100	< 0.22	< 0.29	< 0.16	< 0.46	NA
NMW-11S	JX618	Off-Site	7-Aug-01	< 0.13	< 0.20	< 0.22	< 0.23	< 50	< 100	< 0.22	< 0.29	< 0.16	< 0.46	NA
NMW-11S	JX618	Off-Site	5-Feb-02	< 0.13	< 0.20	< 0.22	< 0.23	< 50	< 100	< 0.22	< 0.29	< 0.16	< 0.46	NA
NMW-11S	JX618	Off-Site	12-Feb-03	< 0.36	< 0.11	< 0.22	< 0.39	< 50	< 100	< 0.25	< 0.19	< 0.19	< 0.50	NA
NMW-11S	JX618	Off-Site	10-Feb-04	< 0.25	< 0.11	< 0.22	< 0.39	< 50	270	< 0.25	< 0.19	< 0.23	< 0.50	NA
NMW-11M	JX619	Off-Site	6-Aug-98	< 0.13	< 0.20	< 0.22	< 0.23	< 50	< 100	< 0.22	< 0.29	< 0.16	NA	< 0.89
NMW-11M	JX619	Off-Site	23-Nov-98	< 0.13	< 0.20	< 0.22	< 0.23	< 50	< 100	< 0.22	< 0.29	< 0.16	NA	NA
NMW-11M	JX619	Off-Site	23-Feb-99	< 0.13	< 0.20	< 0.22	< 0.23	< 50	< 100	< 0.22	< 0.29	< 0.16	NA	NA
NMW-11M	JX619	Off-Site	11-May-99	< 0.13	< 0.20	< 0.22	< 0.23	< 50	< 100	< 0.22	< 0.29	< 0.16	< 0.46	NA
NMW-11M	JX619	Off-Site	3-Aug-99	< 0.13	< 0.20	< 0.22	< 0.23	< 50	< 100	< 0.22	< 0.29	< 0.16	< 0.46	NA
NMW-11M	JX619	Off-Site	9-Nov-99	< 0.13	< 0.20	< 0.22	< 0.23	< 50	130	< 0.22	< 0.29	< 0.16	< 0.46	NA
NMW-11M	JX619	Off-Site	23-Nov-99	*2.4*	*B 0.22	< 0.22	0.46	< 50	110	0.27	< 0.29	< 0.16	< 1.10	NA
NMW-11M	JX619	Off-Site	2-Feb-00	**14**	< 0.20	< 0.22	0.27	270	950	< 0.22	< 0.29	< 0.16	0.71	NA
NMW-11M	JX619	Off-Site	9-May-00	< 0.13	< 0.20	< 0.22	< 0.23	< 50	100	< 0.22	< 0.29	< 0.16	< 0.46	NA
NMW-11M	JX619	Off-Site	22-Aug-00	< 0.13	< 0.20	< 0.22	< 0.23	< 50	< 100	< 0.22	< 0.29	< 0.16	< 1.10	NA
NMW-11M	JX619	Off-Site	1-Nov-00	< 0.13	< 0.20	< 0.22	< 0.23	< 50	< 100	< 0.22	< 0.29	< 0.16	< 0.46	< 1.2

TABLE ADD-5

MAGELLAN PIPELINE COMPANY, L.P.
WAUSAU TERMINAL
MOSINEE, WISCONSIN

Historical Groundwater Quality Results-PVOCs, GRO, DRO, Naphthalene, Dissolved Lead

Sampling Location	WI Unique Well Number	Well Location	Date Sampled	Benzene (ug/L)	Toluene (ug/L)	Ethyl-benzene (ug/L)	Total Xylenes (ug/L)	Gasoline Range Organics (ug/L)	Diesel Range Organics (ug/L)	1,2,4-Trimethyl-benzene (ug/L)	1,3,5,-Trimethyl-benzene (ug/L)	Methyl tert-butyl ether (ug/L)	Naphth-alene (ug/L)	Dissolved Lead (ug/L)
WAC NR 140 ES				5	1,000	700	10,000	NSS	NSS	480 °C	480 °C	60	40	15
WAC NR 140 PAL				0.5	200	140	1,000	NSS	NSS	96 °C	96 °C	12	8	1.5
NMW-11M	JX619	Off-Site	14-Feb-01	< 0.13	< 0.20	< 0.22	< 0.23	< 50	< 100	< 0.22	< 0.29	< 0.16	< 0.46	NA
NMW-11M	JX619	Off-Site	8-May-01	< 0.13	< 0.20	< 0.22	< 0.23	< 50	< 100	< 0.22	< 0.29	< 0.16	< 0.46	NA
NMW-11M	JX619	Off-Site	7-Aug-01	< 0.13	< 0.20	< 0.22	< 0.23	< 50	< 100	< 0.22	< 0.29	< 0.16	< 0.46	NA
NMW-11M	JX619	Off-Site	5-Feb-02	< 0.13	< 0.20	< 0.22	< 0.23	< 50	< 100	< 0.22	< 0.29	< 0.16	< 0.46	NA
NMW-11M	JX619	Off-Site	11-Feb-03	< 0.36	< 0.16	< 0.22	< 0.39	150	370	< 0.25	< 0.19	< 0.19	< 0.50	NA
NMW-11M	JX619	Off-Site	10-Feb-04	< 0.25	< 0.11	< 0.22	< 0.39	150	630	< 0.25	< 0.19	< 0.23	0.78	NA
NMW-11D	JX620	Off-Site	6-Aug-98	< 0.13	< 0.20	< 0.22	< 0.23	< 50	< 100	< 0.22	< 0.29	< 0.16	NA	< 0.89
NMW-11D(dup)	JX620	Off-Site	6-Aug-98	< 0.13	< 0.20	< 0.22	< 0.23	< 50	< 100	< 0.22	< 0.29	< 0.16	NA	< 0.89
NMW-11D	JX620	Off-Site	22-Aug-00	< 0.13	< 0.20	< 0.22	< 0.23	< 50	NA	< 0.22	< 0.29	< 0.16	< 0.46	< 1.2
NMW-11D	JX620	Off-Site	1-Nov-00	< 0.13	< 0.20	< 0.22	< 0.23	< 50	NA	< 0.22	< 0.29	< 0.16	< 0.46	< 1.2
NMW-11D	JX620	Off-Site	14-Feb-01	< 0.13	< 0.20	< 0.22	< 0.23	< 50	NA	< 0.22	< 0.29	< 0.16	< 0.46	< 1.2
NMW-11D	JX620	Off-Site	8-May-01	< 0.13	< 0.20	< 0.22	< 0.23	< 50	NA	< 0.22	< 0.29	< 0.16	< 0.46	< 1.2
NMW-11D	JX620	Off-Site	7-Aug-01	< 0.13	< 0.20	< 0.22	< 0.23	< 50	NA	< 0.22	< 0.29	< 0.16	< 0.46	< 1.2
NMW-11D	JX620	Off-Site	5-Feb-02	< 0.13	< 0.20	< 0.22	< 0.23	< 50	NA	< 0.22	< 0.29	< 0.16	< 0.46	< 1.2
NMW-11D	JX620	Off-Site	12-Feb-03	< 0.36	< 0.11	< 0.22	< 0.39	< 50	NA	< 0.25	< 0.19	< 0.19	< 0.50	< 1.2
NMW-12S	JX621	Off-Site	12-Aug-98	< 0.13	< 0.20	< 0.22	< 0.23	< 50	< 100	< 0.22	< 0.29	< 0.16	NA	< 0.89
NMW-12S	JX621	Off-Site	23-Nov-98	< 0.13	< 0.20	< 0.22	< 0.23	< 50	< 100	< 0.22	< 0.29	< 0.16	NA	< 0.89
NMW-12S	JX621	Off-Site	23-Feb-99	< 0.13	< 0.20	< 0.22	< 0.23	< 50	< 100	< 0.22	< 0.29	< 0.16	NA	NA
NMW-12S	JX621	Off-Site	10-May-99	< 0.13	< 0.20	< 0.22	< 0.23	< 50	< 100	< 0.22	< 0.29	< 0.16	NA	NA
NMW-12S	JX621	Off-Site	3-Aug-99	< 0.13	< 0.20	< 0.22	< 0.23	< 50	< 100	< 0.22	< 0.29	< 0.16	NA	NA
NMW-12S	JX621	Off-Site	9-Nov-99	< 0.13	< 0.20	< 0.22	< 0.23	< 50	< 100	< 0.22	< 0.29	< 0.16	< 0.46	NA
NMW-12S	JX621	Off-Site	1-Feb-00	< 0.13	< 0.20	< 0.22	< 0.23	< 50	< 100	< 0.22	< 0.29	< 0.16	< 0.46	NA
NMW-12S	JX621	Off-Site	9-May-00	< 0.13	< 0.20	< 0.22	< 0.23	< 50	< 100	< 0.22	< 0.29	< 0.16	< 0.46	NA
NMW-12S	JX621	Off-Site	22-Aug-00	< 0.13	< 0.20	< 0.22	< 0.23	< 50	< 100	< 0.22	< 0.29	< 0.16	< 0.46	NA
NMW-12S	JX621	Off-Site	1-Nov-00	< 0.13	< 0.20	< 0.22	< 0.23	< 50	< 100	< 0.22	< 0.29	< 0.16	< 0.46	< 1.2
NMW-12S	JX621	Off-Site	14-Feb-01	< 0.13	< 0.20	< 0.22	< 0.23	< 50	< 100	< 0.22	< 0.29	< 0.16	< 0.46	NA
NMW-12S	JX621	Off-Site	8-May-01	< 0.13	< 0.20	< 0.22	< 0.23	< 50	< 100	< 0.22	< 0.29	< 0.16	< 0.46	NA
NMW-12S	JX621	Off-Site	7-Aug-01	< 0.13	< 0.20	< 0.22	< 0.23	< 50	< 100	< 0.22	< 0.29	< 0.16	< 0.46	NA
NMW-12S	JX621	Off-Site	5-Feb-02	< 0.13	< 0.20	< 0.22	< 0.23	< 50	< 100	< 0.22	< 0.29	< 0.16	< 0.46	NA
NMW-12S	JX621	Off-Site	11-Feb-03	< 0.36	< 0.11	< 0.22	< 0.39	< 50	< 100	< 0.25	< 0.19	< 0.19	< 0.50	NA
NMW-12M	JX622	Off-Site	12-Aug-98	< 0.13	< 0.20	< 0.22	< 0.23	< 50	< 100	< 0.22	< 0.29	< 0.16	NA	< 0.89

TABLE ADD-5

MAGELLAN PIPELINE COMPANY, L.P.
WAUSAU TERMINAL
MOSINEE, WISCONSIN

Historical Groundwater Quality Results-PVOCs, GRO, DRO, Naphthalene, Dissolved Lead

Sampling Location	WI Unique Well Number	Well Location	Date Sampled	Benzene (ug/L)	Toluene (ug/L)	Ethyl-benzene (ug/L)	Total Xylenes (ug/L)	Gasoline Range Organics (ug/L)	Diesel Range Organics (ug/L)	1,2,4-Trimethyl-benzene (ug/L)	1,3,5,-Trimethyl-benzene (ug/L)	Methyl tert-butyl ether (ug/L)	Naphth-alene (ug/L)	Dissolved Lead (ug/L)
WAC NR 140 ES				5	1,000	700	10,000	NSS	NSS	480 *C	480 *C	60	40	15
WAC NR 140 PAL				0.5	200	140	1,000	NSS	NSS	96 *C	96 *C	12	8	1.5
NMW-12M	JX622	Off-Site	23-Nov-98	< 0.13	< 0.20	< 0.22	< 0.23	< 50	110	< 0.22	< 0.29	< 0.16	NA	NA
NMW-12M	JX622	Off-Site	23-Feb-99	< 0.13	< 0.20	< 0.22	< 0.23	< 50	< 100	< 0.22	< 0.29	< 0.16	NA	NA
NMW-12M	JX622	Off-Site	10-May-99	< 0.13	< 0.20	< 0.22	< 0.23	< 50	< 100	< 0.22	< 0.29	< 0.16	< 0.46	NA
NMW-12M	JX622	Off-Site	3-Aug-99	< 0.13	< 0.20	< 0.22	< 0.23	< 50	< 100	< 0.22	< 0.29	< 0.16	< 0.46	NA
NMW-12M	JX622	Off-Site	9-Nov-99	< 0.13	< 0.20	< 0.22	< 0.23	< 50	< 100	< 0.22	< 0.29	< 0.16	< 0.46	NA
NMW-12M	JX622	Off-Site	1-Feb-00	< 0.13	< 0.20	< 0.22	< 0.23	< 50	< 100	< 0.22	< 0.29	< 0.16	< 0.46	NA
NMW-12M	JX622	Off-Site	9-May-00	< 0.13	< 0.20	< 0.22	< 0.23	< 50	< 100	< 0.22	< 0.29	< 0.16	< 0.46	NA
NMW-12M	JX622	Off-Site	22-Aug-00	< 0.13	< 0.20	< 0.22	< 0.23	< 50	< 100	< 0.22	< 0.29	< 0.16	< 0.46	NA
NMW-12M	JX622	Off-Site	1-Nov-00	< 0.13	< 0.20	< 0.22	< 0.23	< 50	< 100	< 0.22	< 0.29	< 0.16	< 0.46	< 1.2
NMW-12M	JX622	Off-Site	14-Feb-01	< 0.13	< 0.20	< 0.22	< 0.23	< 50	< 100	< 0.22	< 0.29	< 0.16	< 0.46	NA
NMW-12M	JX622	Off-Site	8-May-01	< 0.13	< 0.20	< 0.22	< 0.23	< 50	< 100	< 0.22	< 0.29	< 0.16	< 0.46	NA
NMW-12M	JX622	Off-Site	7-Aug-01	< 0.13	< 0.20	< 0.22	< 0.23	< 50	< 100	< 0.22	< 0.29	< 0.16	< 0.46	NA
NMW-12M	JX622	Off-Site	5-Feb-02	< 0.13	< 0.20	< 0.22	< 0.23	< 50	< 100	< 0.22	< 0.29	< 0.16	< 0.46	NA
NMW-12M	JX622	Off-Site	11-Feb-03	< 0.36	< 0.11	< 0.22	< 0.39	< 50	< 100	< 0.25	< 0.19	< 0.19	< 0.50	NA
NMW-12D	JX623	Off-Site	12-Aug-98	< 0.13	< 0.20	< 0.22	< 0.23	< 50	< 100	< 0.22	< 0.29	< 0.16	NA	< 0.89
NMW-12D	JX623	Off-Site	22-Aug-00	< 0.13	< 0.20	< 0.22	< 0.23	< 50	NA	< 0.22	< 0.29	< 0.16	< 0.46	< 0.0012
NMW-12D	JX623	Off-Site	1-Nov-00	< 0.13	< 0.20	< 0.22	< 0.23	< 50	NA	< 0.22	< 0.29	< 0.16	< 0.46	< 1.2
NMW-12D	JX623	Off-Site	14-Feb-01	< 0.13	< 0.20	< 0.22	< 0.23	< 50	NA	< 0.22	< 0.29	< 0.16	< 0.46	< 1.2
NMW-12D	JX623	Off-Site	8-May-01	< 0.13	< 0.20	< 0.22	< 0.23	< 50	NA	< 0.22	< 0.29	< 0.16	< 0.46	< 1.2
NMW-12D	JX623	Off-Site	7-Aug-01	< 0.13	< 0.20	< 0.22	< 0.23	< 50	NA	< 0.22	< 0.29	< 0.16	< 0.46	< 1.2
NMW-12D	JX623	Off-Site	5-Feb-02	< 0.13	< 0.20	< 0.22	< 0.23	< 50	NA	< 0.22	< 0.29	< 0.16	< 0.46	< 1.2
MW-12D	JX623	Off-Site	11-Feb-03	< 0.36	< 0.11	< 0.22	< 0.39	< 50	NA	< 0.25	< 0.19	< 0.19	< 0.50	< 1.2
MW-13	JX624	On-Site	6-Aug-98	< 2.6	6.4	210	840	5,900	48,000	870	170	< 3.2	NA	21
MW-13	JX624	On-Site	24-Nov-98	< 2.6	21	370	1,500	7,900	32,000	930	270	8.2	250	20
MW-13	JX624	On-Site	24-Feb-99	< 5.2	27	450	1,900	16,000	31,000	1,600	500	16	240	18
MW-13 (dup)	JX624	On-Site	24-Feb-99	< 2.6	29	430	1,800	9,500	34,000	1,100	330	16	NA	NA
MW-13	JX624	On-Site	12-May-99	30	51	370	1,500	11,000	12,000	870	240	< 32	230	40
MW-13	JX624	On-Site	22-Jun-99	< 5.2	16	340	1,500	6,200	25,000	710	140	< 6.4	130	41
MW-13	JX624	On-Site	7-Jul-99	< 5.2	12	290	1,300	5,200	11,000	640	100	13	150	32
MW-13 (dup)	JX624	On-Site	7-Jul-99	< 5.2	10	240	1,100	4,300	18,000	500	79	11	120	31
MW-13	JX624	On-Site	4-Aug-99	88	210	380	1,600	10,000	11,000	700	230	< 32	< 220	27
MW-13	JX624	On-Site	10-Nov-99	0.71	1.9	10	71	850	3,700	64	55	< 0.32	1.2	15

TABLE ADD-5

MAGELLAN PIPELINE COMPANY, L.P.
WAUSAU TERMINAL
MOSINEE, WISCONSIN

Historical Groundwater Quality Results-PVOCs, GRO, DRO, Naphthalene, Dissolved Lead

Sampling Location	WI Unique Well Number	Well Location	Date Sampled	Benzene (ug/L)	Toluene (ug/L)	Ethyl-benzene (ug/L)	Total Xylenes (ug/L)	Gasoline Range Organics (ug/L)	Diesel Range Organics (ug/L)	1,2,4-Trimethyl-benzene (ug/L)	1,3,5,-Trimethyl-benzene (ug/L)	Methyl tert-butyl ether (ug/L)	Naphth-alene (ug/L)	Dissolved Lead (ug/L)
WAC NR 140 ES				5	1,000	700	10,000	NSS	NSS	480 °C	480 °C	60	40	15
WAC NR 140 PAL				0.5	200	140	1,000	NSS	NSS	96 °C	96 °C	12	8	1.5
MW-13	JX624	On-Site	3-Feb-00	< 7.0	< 0.20	1.1	5.2	1,900	4,300	100	65	< 1.6	18	12
MW-13	JX624	On-Site	10-May-00	0.24	< 0.20	< 0.22	< 0.23	< 50	2,300	< 0.22	< 0.29	< 0.16	< 0.46	9.0
MW-13	JX624	On-Site	24-Aug-00	< 0.13	< 0.20	< 0.22	< 0.23	< 50	650	< 0.22	< 0.29	< 0.16	< 0.46	13
MW-13	JX624	On-Site	2-Nov-00	< 0.26	< 0.40	< 0.44	23	810	6,400	58	17	< 0.32	12	15
MW-13	JX624	On-Site	15-Feb-01	< 0.51	0.43	< 0.22	0.72	90	2,000	1.3	0.55	< 0.16	1.7	5.8
MW-13	JX624	On-Site	9-May-01	< 0.13	< 0.20	1.6	2.6	250	10,000	17	7.5	< 0.16	1.3	20
MW-13	JX624	On-Site	8-Aug-01	< 0.13	< 0.20	< 0.22	< 0.23	< 50	1,200	< 0.22	< 0.29	< 0.16	< 0.46	9.5
MW-13	JX624	On-Site	19-Nov-01	< 0.13	< 0.20	< 0.22	< 0.23	< 50	840	< 0.22	< 0.29	< 0.16	< 0.46	11
MW-13	JX624	On-Site	7-Feb-02	< 0.13	< 0.20	< 0.22	< 0.23	< 50	1,400	< 0.22	< 0.29	< 0.16	< 0.46	14
MW-13	JX624	On-Site	16-May-02	< 0.13	< 0.20	< 0.22	< 0.23	< 50	670	< 0.22	< 0.29	< 0.16	< 1.1	7.1
MW-13	JX624	On-Site	13-Aug-02	< 0.13	< 0.20	< 0.22	< 0.23	< 50	1,100	< 0.22	< 0.29	< 0.16	< 0.46	8.4
MW-13	JX624	On-Site	26-Nov-02	< 0.13	0.27	38	110	720	1,100	100	28	< 0.24	31	5.2
MW-13	JX624	On-Site	13-Feb-03	< 0.72	0.62	46	180	1,800	2,000	180	50	< 1.3	33	8.8
MW-13	JX624	On-Site	13-May-03	< 0.25	0.14	37	130	1,200	1,800	150	55	< 0.23	30	4.5
MW-13	JX624	On-Site	18-Aug-03	< 0.25	1.0	37	140	1,200	1,900	180	49	< 0.26	36	4.3
MW-13	JX624	On-Site	20-Nov-03	< 0.50	0.90	45	190	1,600	1,500	170	48	< 0.46	44	7.6
MW-13	JX624	On-Site	11-Feb-04	< 0.56	2.0	50	220	2,700	5,100	240	73	< 0.46	53	13
MW-13 (rep)	JX624	On-Site	11-Feb-04	< 0.98	3.1	83	360	3,100	4,600	400	120	< 0.46	90	NA
MW-13	JX624	On-Site	11-Aug-04	< 0.25	< 0.11	53	160	1,200	2,800	140	41	< 0.23	31	32
MW-14	JX625	On-Site	16-Dec-98	< 0.13	< 0.20	< 0.22	< 0.23	< 50	< 100	< 0.22	< 0.29	< 0.16	< 0.24	NA
MW-14	JX625	On-Site	9-Feb-99	< 0.13	< 0.20	< 0.22	< 0.23	< 50	< 100	< 0.22	< 0.29	< 0.16	< 0.22	NA
MW-14	JX625	On-Site	24-Feb-99	< 0.13	< 0.20	< 0.22	< 0.23	< 50	< 100	< 0.22	< 0.29	< 0.16	< 0.22	NA
MW-14	JX625	On-Site	11-May-99	< 0.13	< 0.20	< 0.22	< 0.23	< 50	< 100	< 0.22	< 0.29	< 0.16	< 0.46	NA
MW-14	JX625	On-Site	4-Aug-99	< 0.13	< 0.20	< 0.22	< 0.23	< 50	< 100	< 0.22	< 0.29	< 0.16	< 0.46	NA
MW-14	JX625	On-Site	10-Nov-99	< 0.13	< 0.20	< 0.22	< 0.23	< 50	< 100	< 0.22	< 0.29	< 0.16	< 0.46	NA
MW-14(dup)	JX625	On-Site	10-Nov-99	< 0.13	< 0.20	< 0.22	< 0.23	< 50	< 100	< 0.22	< 0.29	< 0.16	< 0.46	NA
MW-14	JX625	On-Site	2-Feb-00	< 0.13	< 0.20	< 0.22	< 0.23	< 50	< 100	< 0.22	< 0.29	< 0.16	< 0.46	NA
MW-14(dup)	JX625	On-Site	2-Feb-00	< 0.13	< 0.20	< 0.22	< 0.23	< 50	< 100	< 0.22	< 0.29	< 0.16	< 0.46	NA
MW-14	JX625	On-Site	10-May-00	< 0.13	< 0.20	< 0.22	< 0.23	< 50	< 100	< 0.22	< 0.29	< 0.16	< 0.46	NA
MW-14	JX625	On-Site	23-Aug-00	< 0.13	< 0.20	< 0.22	< 0.23	< 50	< 100	< 0.22	< 0.29	< 0.16	< 0.46	< 1.2
MW-14	JX625	On-Site	2-Nov-00	< 0.13	< 0.20	< 0.22	0.62	< 50	< 100	0.36	0.29	< 0.16	< 1.10	< 1.2
MW-14 (rep)	JX625	On-Site	2-Nov-00	0.16	0.23	< 0.22	0.37	< 50	< 100	0.27	< 0.29	< 0.16	< 1.10	< 1.2

TABLE ADD-5

MAGELLAN PIPELINE COMPANY, L.P.
WAUSAU TERMINAL
MOSINEE, WISCONSIN

Historical Groundwater Quality Results-PVOCs, GRO, DRO, Naphthalene, Dissolved Lead

Sampling Location	WI Unique Well Number	Well Location	Date Sampled	Benzene (ug/L)	Toluene (ug/L)	Ethyl-benzene (ug/L)	Total Xylenes (ug/L)	Gasoline Range Organics (ug/L)	Diesel Range Organics (ug/L)	1,2,4-Trimethyl-benzene (ug/L)	1,3,5,-Trimethyl-benzene (ug/L)	Methyl tert-butyl ether (ug/L)	Naphth-alene (ug/L)	Dissolved Lead (ug/L)
WAC NR 140 ES				5	1,000	700	10,000	NSS	NSS	480 *C	480 *C	60	40	15
WAC NR 140 PAL				0.5	200	140	1,000	NSS	NSS	96 *C	96 *C	12	8	1.5
MW-14	JX625	On-Site	14-Feb-01	< 0.13	< 0.20	< 0.22	< 0.23	< 50	< 100	< 0.22	< 0.29	< 0.16	< 1.10	NA
MW-14	JX625	On-Site	9-May-01	< 0.13	< 0.20	< 0.22	< 0.23	< 50	< 100	< 0.22	< 0.29	< 0.16	< 0.46	NA
MW-14(dup)	JX625	On-Site	9-May-01	< 0.13	< 0.20	< 0.22	< 0.23	< 50	< 100	< 0.22	< 0.29	< 0.16	< 0.46	NA
MW-14	JX625	On-Site	8-Aug-01	< 0.13	< 0.20	< 0.22	< 0.23	< 50	< 100	< 0.22	< 0.29	< 0.16	< 0.46	NA
MW-14(rep)	JX625	On-Site	8-Aug-01	< 0.13	< 0.20	< 0.22	< 0.23	< 50	< 100	< 0.22	< 0.29	< 0.16	< 0.46	NA
MW-14	JX625	On-Site	19-Nov-01	< 0.13	< 0.20	< 0.22	< 0.23	< 50	110	< 0.22	< 0.29	< 0.16	< 0.46	NA
MW-14	JX625	On-Site	6-Feb-02	< 0.13	< 0.20	< 0.22	< 0.23	< 50	< 100	< 0.22	< 0.29	< 0.16	< 0.46	NA
MW-14	JX625	On-Site	15-May-02	< 0.13	< 0.20	< 0.22	< 0.23	< 50	< 100	< 0.22	< 0.29	< 0.16	< 1.1	NA
MW-14	JX625	On-Site	13-Aug-02	< 0.13	< 0.20	< 0.22	< 0.23	< 50	< 100	< 0.22	< 0.29	< 0.16	< 0.46	NA
MW-14	JX625	On-Site	25-Nov-02	< 0.13	< 0.20	< 0.22	< 0.23	< 50	< 100	< 0.22	< 0.29	< 0.16	< 0.46	NA
MW-14	JX625	On-Site	12-Feb-03	< 0.36	< 0.11	< 0.22	< 0.39	< 50	< 100	< 0.25	< 0.19	< 0.19	< 0.50	NA
MW-14	JX625	On-Site	13-May-03	< 0.25	< 0.11	< 0.22	< 0.39	< 50	< 100	< 0.25	< 0.19	< 0.23	< 0.50	NA
MW-14	JX625	On-Site	18-Aug-03	< 0.25	< 0.11	< 0.22	< 0.39	< 50	< 100	< 0.25	< 0.19	< 0.23	< 0.50	NA
MW-14	JX625	On-Site	20-Nov-03	< 0.25	< 0.11	< 0.22	< 0.39	< 50	< 100	< 0.25	< 0.19	< 0.23	< 0.50	NA
MW-14	JX625	On-Site	11-Feb-04	< 0.25	< 0.11	< 0.22	< 0.39	< 50	< 100	< 0.25	< 0.19	< 0.23	< 0.50	NA
MW-14	JX625	On-Site	11-Aug-04	< 0.25	< 0.11	< 0.22	< 0.39	< 50	< 100	< 0.25	< 0.19	< 0.23	< 0.50	NA
MW-15	JX626	Off-Site	16-Dec-98	**130**	21	7.8	8.1	400	2,600	8.8	2.1	*37*	< 0.24	NA
MW-15	JX626	Off-Site	23-Feb-99	**6.6**	0.28	0.42	0.25	150	1,600	< 0.22	< 0.23	< 0.16	< 0.22	NA
MW-15(rep)	JX626	Off-Site	23-Feb-99	**6.9**	0.26	0.49	0.24	160	1,400	< 0.22	< 0.29	< 0.16	< 0.22	NA
MW-15	JX626	Off-Site	11-May-99	< 0.13	< 0.20	< 0.22	< 0.23	< 50	< 100	< 0.22	< 0.29	< 0.16	< 0.46	NA
MW-15(rep)	JX626	Off-Site	11-May-99	< 0.13	< 0.20	< 0.22	< 0.23	< 50	< 100	< 0.22	< 0.29	< 0.16	< 0.46	NA
MW-15	JX626	Off-Site	4-Aug-99	< 0.13	< 0.20	< 0.22	< 0.23	< 50	150	< 0.22	< 0.29	< 0.16	< 0.46	NA
MW-15(rep)	JX626	Off-Site	4-Aug-99	< 0.13	< 0.20	< 0.22	< 0.23	< 50	120	< 0.22	< 0.29	< 0.16	< 0.46	NA
MW-15	JX626	Off-Site	10-Nov-99	< 0.13	< 0.20	< 0.22	0.33	< 50	280	< 0.22	< 0.29	< 0.16	< 0.46	NA
MW-15	JX626	Off-Site	2-Feb-00	< 0.13	< 0.20	< 0.22	< 0.23	< 50	< 100	< 0.22	< 0.29	< 0.16	< 0.46	NA
MW-15	JX626	Off-Site	10-May-00	< 0.13	< 0.20	< 0.22	< 0.23	< 50	< 100	< 0.22	< 0.29	< 0.16	< 0.46	NA
MW-15	JX626	Off-Site	23-Aug-00	< 0.13	< 0.20	< 0.22	< 0.23	< 50	< 100	< 0.22	< 0.29	< 0.16	< 1.10	NA
MW-15(dup)	JX626	Off-Site	23-Aug-00	< 0.13	< 0.20	< 0.22	< 0.23	< 50	< 100	< 0.22	< 0.29	< 0.16	< 1.10	NA
MW-15	JX626	Off-Site	2-Nov-00	< 0.13	< 0.20	< 0.22	< 0.23	< 50	180	< 0.22	< 0.29	< 0.16	< 1.10	< 1.2
MW-15(dup)	JX626	Off-Site	2-Nov-00	< 0.13	< 0.20	< 0.22	< 0.23	< 50	160	< 0.22	< 0.29	< 0.16	< 1.10	< 1.2
MW-15	JX626	Off-Site	14-Feb-01	< 0.13	< 0.20	< 0.22	< 0.23	< 50	210	< 0.22	< 0.29	< 0.16	< 1.10	NA
MW-15	JX626	Off-Site	9-May-01	< 0.13	< 0.20	< 0.22	< 0.23	< 50	< 100	< 0.22	< 0.29	< 0.16	< 0.46	NA

TABLE ADD-5

MAGELLAN PIPELINE COMPANY, L.P.
WAUSAU TERMINAL
MOSINEE, WISCONSIN

Historical Groundwater Quality Results-PVOCs, GRO, DRO, Naphthalene, Dissolved Lead

Sampling Location	WI Unique Well Number	Well Location	Date Sampled	Benzene (ug/L)	Toluene (ug/L)	Ethyl-benzene (ug/L)	Total Xylenes (ug/L)	Gasoline Range Organics (ug/L)	Diesel Range Organics (ug/L)	1,2,4-Trimethyl-benzene (ug/L)	1,3,5,-Trimethyl-benzene (ug/L)	Methyl tert-butyl ether (ug/L)	Naphth-alene (ug/L)	Dissolved Lead (ug/L)
WAC NR 140 ES				5	1,000	700	10,000	NSS	NSS	480 °C	480 °C	60	40	15
WAC NR 140 PAL				0.5	200	140	1,000	NSS	NSS	96 °C	96 °C	12	8	1.5
MW-15	JX626	Off-Site	8-Aug-01	< 0.13	< 0.20	< 0.22	< 0.23	< 50	130	< 0.22	< 0.29	< 0.16	< 0.46	NA
MW-15	JX626	Off-Site	19-Nov-01	< 0.13	< 0.20	< 0.22	< 0.23	< 50	490	< 0.22	< 0.29	< 0.16	< 0.46	NA
MW-15	JX626	Off-Site	6-Feb-02	< 0.13	< 0.20	< 0.22	< 0.23	< 50	< 100	< 0.22	< 0.29	< 0.16	< 0.46	NA
MW-15	JX626	Off-Site	15-May-02	< 0.13	< 0.20	< 0.22	< 0.23	< 50	< 100	< 0.22	< 0.29	< 0.16	< 1.1	NA
MW-15	JX626	Off-Site	13-Aug-02	< 0.13	< 0.20	< 0.22	< 0.23	< 50	< 100	< 0.22	< 0.29	< 0.16	< 0.46	NA
MW-15	JX626	Off-Site	25-Nov-02	< 0.13	< 0.20	< 0.22	< 0.23	< 50	150	< 0.22	< 0.29	< 0.16	< 0.46	NA
MW-15	JX626	Off-Site	12-Feb-03	< 0.36	< 0.11	< 0.22	< 0.39	81	620	< 0.25	< 0.19	< 0.19	0.64	NA
MW-15	JX626	Off-Site	13-May-03	< 0.25	< 0.11	< 0.22	< 0.39	< 50	490	< 0.25	< 0.19	< 0.23	< 0.50	NA
MW-15	JX626	Off-Site	18-Aug-03	< 0.25	< 0.11	0.61	< 0.39	290	3,100	< 0.25	< 0.19	< 0.23	1.7	NA
MW-15	JX626	Off-Site	20-Nov-03	< 0.25	< 0.11	< 0.22	< 0.39	87	1,600	0.31	< 0.19	< 0.23	1.9	NA
MW-15	JX626	Off-Site	11-Feb-04	< 0.25	< 0.11	< 0.22	< 0.39	280	920	< 0.25	< 0.19	< 0.23	1.8	NA
MW-16	JX627	Off-Site	16-Dec-98	**9.6**	33	*200*	390	1,900	4,100	*84*	*66*	< 2.2	**69**	NA
MW-16(rep)	JX627	Off-Site	16-Dec-98	**10**	33	*220*	430	2,000	5,500	*95*	*67*	< 2.2	**66**	NA
MW-16	JX627	Off-Site	9-Feb-99	**17**	53	*190*	970	3,700	5,400	*230*	*79*	< 1.6	**100**	NA
MW-16	JX627	Off-Site	23-Feb-99	**7.8**	62	*290*	*1,600*	3,700	7,000	*340*	*100*	6.0	**180**	NA
MW-16	JX627	Off-Site	11-May-99	< 0.13	< 0.20	< 0.22	0.47	< 50	< 100	< 0.22	< 0.29	< 0.16	< 0.46	NA
MW-16	JX627	Off-Site	4-Aug-99	< 0.13	< 0.20	< 0.22	< 0.23	< 50	< 100	< 0.22	< 0.29	< 0.16	< 0.46	NA
MW-16	JX627	Off-Site	10-Nov-99	< 0.13	< 0.20	< 0.22	< 0.23	< 50	230	< 0.22	< 0.29	< 0.16	< 0.46	NA
MW-16	JX627	Off-Site	2-Feb-00	< 0.13	< 0.20	< 0.22	0.36	< 50	230	< 0.22	< 0.29	< 0.16	< 0.46	NA
MW-16	JX627	Off-Site	10-May-00	< 0.13	< 0.20	< 0.22	0.25	< 50	390	< 0.22	< 0.29	< 0.16	< 0.46	NA
MW-16	JX627	Off-Site	23-Aug-00	< *1.3*	64	*330*	540	3,900	4,100	*340*	*120*	< 1.6	**130**	NA
MW-16	JX627	Off-Site	2-Nov-00	< *1.3*	3.1	79	120	780	3,600	6.4	19	< 1.6	**53**	**23**
MW-16	JX627	Off-Site	14-Feb-01	< 0.13	2.8	25	39	670	2,500	43	24	< 0.16	*24*	*6*
MW-16	JX627	Off-Site	9-May-01	< 0.13	< 0.20	< 0.22	0.40	< 50	480	0.30	< 0.29	< 0.16	0.64	*3.0*
MW-16	JX627	Off-Site	8-Aug-01	< 0.13	0.49	2.0	9.2	59	900	8.4	0.61	< 0.16	4.6	*7.9*
MW-16	JX627	Off-Site	19-Nov-01	< 0.13	< 0.20	0.64	0.55	71	1,400	< 0.22	< 0.29	2.2	2.2	*9.8*
MW-16	JX627	Off-Site	6-Feb-02	< 0.13	0.55	30	41	190	1,600	5.1	5.7	< 0.32	6.6	*5.0*
MW-16	JX627	Off-Site	15-May-02	< 0.13	0.32	7	14	150	520	8.2	4.5	< 0.16	*9.3*	*3.2*
MW-16	JX627	Off-Site	13-Aug-02	< 0.13	1.0	13	15	220	2,800	2.2	5.2	0.30	*22*	*7.9*
MW-16	JX627	Off-Site	25-Nov-02	< 0.13	0.32	18	3.9	120	2,200	0.34	0.77	< 0.16	*16*	*3.2*
MW-16	JX627	Off-Site	12-Feb-03	< 0.36	1.1	79	61	1,000	3,000	13	41	< 0.26	**43**	**6.0**
MW-16	JX627	Off-Site	13-May-03	< 0.25	0.19	23	27	490	3,700	11	26	< 0.23	*16*	**6.1**

TABLE ADD-5

MAGELLAN PIPELINE COMPANY, L.P.
WAUSAU TERMINAL
MOSINEE, WISCONSIN

Historical Groundwater Quality Results-PVOCs, GRO, DRO, Naphthalene, Dissolved Lead

Sampling Location	WI Unique Well Number	Well Location	Date Sampled	Benzene (ug/L)	Toluene (ug/L)	Ethyl-benzene (ug/L)	Total Xylenes (ug/L)	Gasoline Range Organics (ug/L)	Diesel Range Organics (ug/L)	1,2,4-Trimethyl-benzene (ug/L)	1,3,5,-Trimethyl-benzene (ug/L)	Methyl tert-butyl ether (ug/L)	Naphth-alene (ug/L)	Dissolved Lead (ug/L)
WAC NR 140 ES				5	1,000	700	10,000	NSS	NSS	480 *C	480 *C	60	40	15
WAC NR 140 PAL				0.5	200	140	1,000	NSS	NSS	96 *C	96 *C	12	8	1.5
MW-16	JX627	Off-Site	18-Aug-03	< 0.25	0.38	8.2	5.9	220	2,300	2.0	3.8	< 0.23	*13*	**5.8**
MW-16	JX627	Off-Site	20-Nov-03	< 0.25	1.2	75	120	1,300	3,400	*70*	*50*	< 0.23	**69**	**7.8**
MW-16	JX627	Off-Site	11-Feb-04	0.40	1.4	110	220	1,800	4,100	*150*	*60*	1.2	**69**	**7.3**
MW-16	JX627	Off-Site	11-Aug-04	< 0.5	11	*190*	680	3,400	4,000	*330*	*100*	< 0.46	**120**	**2.1**
MW-17	JX628	Off-Site	16-Dec-98	< 0.13	0.63	32	39	490	870	42	17	< 0.29	*17*	NA
MW-17	JX628	Off-Site	23-Feb-99	< 0.13	< 0.20	1.5	2.9	< 50	530	0.47	0.76	< 0.16	4.3	NA
MW-17	JX628	Off-Site	11-May-99	*0.54*	2.1	17	32	230	710	1.0	6.1	< 0.16	*12*	NA
MW-17	JX628	Off-Site	4-Aug-99	< 0.13	< 0.20	0.66	4.9	66	230	2.2	0.90	< 0.16	2.9	NA
MW-17	JX628	Off-Site	10-Nov-99	< 0.13	< 0.20	< 0.22	0.34	< 50	< 100	< 0.22	< 0.29	< 0.16	< 0.46	NA
MW-17	JX628	Off-Site	2-Feb-00	< 0.13	< 0.20	< 0.22	< 0.23	< 50	< 100	< 0.22	< 0.29	< 0.16	< 0.46	NA
MW-17	JX628	Off-Site	10-May-00	< 0.13	< 0.20	< 0.22	< 0.23	< 50	190	< 0.22	< 0.29	< 0.16	< 0.46	NA
MW-17	JX628	Off-Site	23-Aug-00	< 0.13	< 0.20	< 0.22	< 0.23	< 50	< 100	< 0.22	< 0.29	< 0.16	< 1.10	NA
MW-17	JX628	Off-Site	1-Nov-00	< 0.13	< 0.20	0.23	< 0.23	< 50	< 100	< 0.22	< 0.29	< 0.16	< 0.46	< 1.2
MW-17	JX628	Off-Site	13-Feb-01	< 0.13	< 0.20	5.4	1.2	130	940	< 0.22	2.3	1.1	7.5	NA
MW-17	JX628	Off-Site	9-May-01	< 0.13	< 0.20	0.26	< 0.23	< 50	320	< 0.22	0.37	< 0.16	< 0.46	NA
MW-17	JX628	Off-Site	8-Aug-01	< 0.13	< 0.20	3.6	1.3	< 50	260	< 0.22	4.5	< 0.16	2.3	NA
MW-17	JX628	Off-Site	19-Nov-01	< 0.13	< 0.20	1.9	1.1	160	570	2.2	4.2	< 0.16	0.60	NA
MW-17	JX628	Off-Site	6-Feb-02	< 0.13	< 0.20	< 0.22	< 0.23	< 50	< 100	< 0.22	< 0.29	< 0.16	< 0.46	< 1.2
MW-17	JX628	Off-Site	15-May-02	< 0.13	< 0.20	< 0.22	< 0.23	< 50	250	< 0.22	< 0.29	< 0.16	< 1.1	NA
MW-17	JX628	Off-Site	13-Aug-02	< 0.13	< 0.20	0.25	< 0.23	< 50	110	< 0.22	< 0.29	< 0.16	< 0.46	NA
MW-17	JX628	Off-Site	25-Nov-02	< 0.13	< 0.20	< 0.22	< 0.23	< 50	120	< 0.22	< 0.29	< 0.16	< 0.46	NA
MW-17	JX628	Off-Site	12-Feb-03	< 0.36	< 0.11	< 0.22	< 0.39	< 50	< 100	< 0.25	< 0.19	< 0.19	< 0.50	NA
MW-17	JX628	Off-Site	13-May-03	< 0.25	< 0.11	0.23	< 0.39	< 50	140	< 0.25	< 0.19	< 0.23	1.5	NA
MW-17	JX628	Off-Site	18-Aug-03	< 0.25	0.12	0.33	< 0.39	< 50	290	< 0.25	< 0.19	< 0.23	1.3	NA
MW-17	JX628	Off-Site	20-Nov-03	< 0.25	< 0.11	2.0	0.65	< 50	400	< 0.25	0.99	< 0.23	< 0.50	NA
MW-17	JX628	Off-Site	10-Feb-04	< 0.25	0.30	4.5	3.2	97	550	1.1	1.5	< 0.23	1.9	NA
MW-18	JX629	Off-Site	16-Dec-98	*2.2*	< 0.20	0.28	0.50	< 50	260	0.63	< 0.29	< 0.16	< 0.23	NA
MW-18	JX629	Off-Site	23-Feb-99	< 0.13	< 0.20	< 0.22	< 0.23	< 50	< 100	< 0.22	< 0.29	< 0.16	< 0.22	NA
MW-18	JX629	Off-Site	11-May-99	*1.7*	< 0.20	< 0.22	< 0.23	< 50	160	< 0.22	< 0.29	< 0.16	< 0.46	NA
MW-18	JX629	Off-Site	3-Aug-99	*2.6*	< 0.20	< 0.22	< 0.23	< 50	350	< 0.22	< 0.29	< 0.16	< 0.46	NA
MW-18	JX629	Off-Site	9-Nov-99	< 0.13	< 0.20	< 0.22	< 0.23	< 50	< 100	< 0.22	< 0.29	< 0.16	< 0.46	NA
MW-18	JX629	Off-Site	23-Nov-99	< 0.13	< 0.20	< 0.22	< 0.23	< 50	< 100	< 0.22	< 0.29	< 0.16	< 1.10	NA

TABLE ADD-5

MAGELLAN PIPELINE COMPANY, L.P.
WAUSAU TERMINAL
MOSINEE, WISCONSIN

Historical Groundwater Quality Results-PVOCs, GRO, DRO, Naphthalene, Dissolved Lead

Sampling Location	WI Unique Well Number	Well Location	Date Sampled	Benzene (ug/L)	Toluene (ug/L)	Ethyl-benzene (ug/L)	Total Xylenes (ug/L)	Gasoline Range Organics (ug/L)	Diesel Range Organics (ug/L)	1,2,4-Trimethyl-benzene (ug/L)	1,3,5,-Trimethyl-benzene (ug/L)	Methyl tert-butyl ether (ug/L)	Naphth-alene (ug/L)	Dissolved Lead (ug/L)
WAC NR 140 ES				5	1,000	700	10,000	NSS	NSS	480 °C	480 °C	60	40	15
WAC NR 140 PAL				0.5	200	140	1,000	NSS	NSS	96 °C	96 °C	12	8	1.5
MW-18(dup)	JX629	Off-Site	23-Nov-99	*0.78*	*B 0.26	0.58	0.93	< 50	< 100	0.23	< 0.29	< 0.16	< 1.10	NA
MW-18	JX629	Off-Site	1-Feb-00	< 0.13	< 0.20	< 0.22	< 0.23	< 50	< 100	< 0.22	< 0.29	< 0.16	< 0.46	NA
MW-18	JX629	Off-Site	9-May-00	< 0.13	< 0.20	< 0.22	< 0.23	< 50	< 100	< 0.22	< 0.29	< 0.16	< 0.46	NA
MW-18	JX629	Off-Site	22-Aug-00	< 0.13	< 0.20	< 0.22	< 0.23	< 50	< 100	< 0.22	< 0.29	< 0.16	< 0.46	NA
MW-18	JX629	Off-Site	1-Nov-00	< 0.13	< 0.20	< 0.22	< 0.23	< 50	< 100	< 0.22	< 0.29	< 0.16	< 0.46	< 1.2
MW-18	JX629	Off-Site	14-Feb-01	< 0.13	< 0.20	< 0.22	< 0.23	< 50	< 100	< 0.22	< 0.29	< 0.16	< 1.10	NA
MW-18	JX629	Off-Site	8-May-01	< 0.13	< 0.20	< 0.22	< 0.23	< 50	< 100	< 0.22	< 0.29	< 0.16	< 0.46	NA
MW-18	JX629	Off-Site	7-Aug-01	< 0.13	< 0.20	< 0.22	< 0.23	< 50	< 100	< 0.22	< 0.29	0.19	< 1.10	NA
MW-18	JX629	Off-Site	19-Nov-01	< 0.13	< 0.20	< 0.22	< 0.23	< 50	140	< 0.22	< 0.29	< 0.16	< 0.46	NA
MW-18	JX629	Off-Site	5-Feb-02	< 0.13	< 0.20	< 0.22	< 0.23	< 50	< 100	< 0.22	< 0.29	< 0.16	< 0.46	NA
MW-18	JX629	Off-Site	15-May-02	< 0.13	< 0.20	< 0.22	< 0.23	< 50	180	< 0.22	< 0.29	< 0.16	< 1.1	NA
MW-18	JX629	Off-Site	13-Aug-02	< 0.13	< 0.20	< 0.22	< 0.23	< 50	140	< 0.22	< 0.29	< 0.16	< 0.46	NA
MW-18	JX629	Off-Site	25-Nov-02	< 0.13	< 0.20	< 0.22	< 0.23	< 50	150	< 0.22	< 0.29	< 0.16	< 0.46	NA
MW-18	JX629	Off-Site	11-Feb-03	< 0.36	< 0.11	< 0.22	< 0.39	< 50	< 100	< 0.25	< 0.19	< 0.19	< 0.50	NA
MW-18	JX629	Off-Site	13-May-03	< 0.25	< 0.11	< 0.22	< 0.39	< 50	< 100	< 0.25	< 0.19	< 0.23	< 0.50	NA
MW-18	JX629	Off-Site	18-Aug-03	< 0.25	< 0.11	< 0.22	< 0.39	< 50	190	< 0.25	< 0.19	< 0.23	< 0.50	NA
MW-18	JX629	Off-Site	20-Nov-03	< 0.25	< 0.11	< 0.22	< 0.39	< 50	310	< 0.25	< 0.19	< 0.23	< 0.50	NA
MW-18	JX629	Off-Site	10-Feb-04	< 0.25	< 0.11	< 0.22	< 0.39	**55**	620	< 0.25	< 0.19	< 0.23	0.72	NA
MW-19	JX594	Off-Site	10-Nov-99	< 0.13	< 0.20	< 0.22	< 0.23	< 50	< 100	< 0.22	< 0.29	< 0.16	< 0.46	NA
MW-19	JX594	Off-Site	23-Nov-99	< 0.13	< 0.20	< 0.22	< 0.23	< 50	< 100	< 0.22	< 0.29	< 0.16	< 1.10	NA
MW-19	JX594	Off-Site	2-Feb-00	< 0.13	< 0.20	< 0.22	< 0.23	< 50	< 100	< 0.22	< 0.29	< 0.16	< 0.46	NA
MW-19(dup)	JX594	Off-Site	2-Feb-00	< 0.13	< 0.20	< 0.22	< 0.23	< 50	< 100	< 0.22	< 0.29	< 0.16	< 0.46	NA
MW-19	JX594	Off-Site	10-May-00	< 0.13	< 0.20	< 0.22	< 0.23	< 50	< 100	< 0.22	< 0.29	< 0.16	< 0.46	NA
MW-19	JX594	Off-Site	23-Aug-00	< 0.13	< 0.20	< 0.22	< 0.23	< 50	< 100	< 0.22	< 0.29	< 0.16	< 1.10	NA
MW-19	JX594	Off-Site	1-Nov-00	< 0.13	< 0.20	< 0.22	< 0.23	< 50	200	< 0.22	< 0.29	< 0.16	< 0.46	< 1.2
MW-19	JX594	Off-Site	14-Feb-01	< 0.13	< 0.20	< 0.22	< 0.23	< 50	120	< 0.22	< 0.29	< 0.16	< 1.10	NA
MW-19(rep)	JX594	Off-Site	14-Feb-01	< 0.13	< 0.20	< 0.22	< 0.23	< 50	110	< 0.22	< 0.29	< 0.16	< 1.10	NA
MW-19	JX594	Off-Site	9-May-01	< 0.13	< 0.20	< 0.22	< 0.23	< 50	< 100	< 0.22	< 0.29	< 0.16	< 0.46	NA
MW-19	JX594	Off-Site	8-Aug-01	< 0.13	< 0.20	< 0.22	< 0.23	< 50	< 100	< 0.22	< 0.29	< 0.16	< 1.10	NA
MW-19	JX594	Off-Site	6-Feb-02	< 0.13	< 0.20	< 0.22	< 0.23	< 50	< 100	< 0.22	< 0.29	< 0.16	< 0.46	< 1.2
MW-19(dup)	JX594	Off-Site	6-Feb-02	< 0.13	< 0.20	< 0.22	< 0.23	< 50	< 100	< 0.22	< 0.29	< 0.16	< 0.46	< 1.2
MW-19	JX594	Off-Site	12-Feb-03	< 0.36	< 0.11	< 0.22	< 0.39	< 50	190	< 0.25	< 0.19	< 0.19	< 0.50	NA

TABLE ADD-5

MAGELLAN PIPELINE COMPANY, L.P.
WAUSAU TERMINAL
MOSINEE, WISCONSIN

Historical Groundwater Quality Results-PVOCs, GRO, DRO, Naphthalene, Dissolved Lead

Sampling Location	WI Unique Well Number	Well Location	Date Sampled	Benzene (ug/L)	Toluene (ug/L)	Ethyl-benzene (ug/L)	Total Xylenes (ug/L)	Gasoline Range Organics (ug/L)	Diesel Range Organics (ug/L)	1,2,4-Trimethyl-benzene (ug/L)	1,3,5,-Trimethyl-benzene (ug/L)	Methyl tert-butyl ether (ug/L)	Naphth-alene (ug/L)	Dissolved Lead (ug/L)
WAC NR 140 ES				5	1,000	700	10,000	NSS	NSS	480 *C	480 *C	60	40	15
WAC NR 140 PAL				0.5	200	140	1,000	NSS	NSS	96 *C	96 *C	12	8	1.5
MW-19	JX594	Off-Site	10-Feb-04	< 0.25	< 0.11	< 0.22	< 0.39	< 50	130	< 0.25	< 0.19	< 0.23	< 0.50	NA
MW-20	JX592	Off-Site	9-Nov-99	< 0.13	< 0.20	< 0.22	< 0.23	< 50	< 100	< 0.22	< 0.29	< 0.16	< 0.46	NA
MW-20	JX592	Off-Site	23-Nov-99	< 0.13	*B 0.30	< 0.22	0.34	< 50	< 100	< 0.22	< 0.29	< 0.16	< 1.10	NA
MW-20	JX592	Off-Site	1-Feb-00	< 0.13	< 0.20	< 0.22	< 0.23	< 50	< 100	< 0.22	< 0.29	< 0.16	< 0.46	NA
MW-20	JX592	Off-Site	9-May-00	< 0.13	< 0.20	< 0.22	< 0.23	< 50	< 100	< 0.22	< 0.29	< 0.16	< 0.46	NA
MW-20 (dup)	JX592	Off-Site	9-May-00	< 0.13	< 0.20	< 0.22	< 0.23	< 50	< 100	< 0.22	< 0.29	< 0.16	< 0.46	NA
MW-20	JX592	Off-Site	22-Aug-00	< 0.13	< 0.20	< 0.22	< 0.23	< 50	< 100	< 0.22	< 0.29	< 0.16	< 0.46	NA
MW-20	JX592	Off-Site	1-Nov-00	< 0.13	< 0.20	< 0.22	< 0.23	< 50	< 100	< 0.22	< 0.29	< 0.16	< 0.46	< 1.2
MW-20	JX592	Off-Site	14-Feb-01	< 0.13	< 0.20	< 0.22	< 0.23	< 50	< 100	< 0.22	< 0.29	< 0.16	< 0.46	NA
MW-20	JX592	Off-Site	8-May-01	< 0.13	< 0.20	< 0.22	< 0.23	< 50	< 100	< 0.22	< 0.29	< 0.16	< 0.46	NA
MW-20	JX592	Off-Site	7-Aug-01	< 0.13	< 0.20	< 0.22	< 0.23	< 50	< 100	< 0.22	< 0.29	< 0.16	< 1.10	NA
MW-20	JX592	Off-Site	5-Feb-02	< 0.13	< 0.20	< 0.22	< 0.23	< 50	210	< 0.22	< 0.29	< 0.16	< 0.46	NA
MW-20	JX592	Off-Site	11-Feb-03	< 0.36	< 0.11	< 0.22	< 0.39	< 50	< 100	< 0.25	< 0.19	< 0.19	< 0.50	NA
MW-21	JX593	Off-Site	9-Nov-99	*1.8*	0.40	5.3	1.2	100	1,900	0.6	3.4	0.52	*14*	NA
MW-21	JX593	Off-Site	23-Nov-99	*1.1*	< 0.20	0.22	0.3	78	530	< 0.22	1.4	< 0.16	1.4	NA
MW-21	JX593	Off-Site	1-Feb-00	0.25	< 0.20	< 0.22	< 0.23	< 50	100	< 0.22	< 0.29	< 0.16	< 0.46	NA
MW-21	JX593	Off-Site	9-May-00	< 0.13	< 0.20	< 0.22	< 0.23	< 50	230	< 0.22	< 0.29	< 0.16	< 0.46	NA
MW-21	JX593	Off-Site	22-Aug-00	< 0.13	< 0.20	< 0.22	< 0.23	< 50	< 100	< 0.22	< 0.29	< 0.16	< 0.46	NA
MW-21	JX593	Off-Site	1-Nov-00	< 0.13	< 0.20	< 0.22	< 0.23	< 50	120	< 0.22	< 0.29	< 0.16	< 0.46	< 1.2
MW-21	JX593	Off-Site	13-Feb-01	< 0.13	< 0.20	0.56	0.35	< 50	240	< 0.22	< 0.29	< 0.16	< 1.10	NA
MW-21(dup)	JX593	Off-Site	13-Feb-01	0.17	< 0.20	0.67	0.38	< 50	250	< 0.22	< 0.29	< 0.16	< 1.10	NA
MW-21	JX593	Off-Site	8-May-01	< 0.13	< 0.20	0.36	< 0.23	< 50	360	< 0.22	< 0.29	< 0.16	< 0.46	NA
MW-21	JX593	Off-Site	7-Aug-01	< 0.17	0.90	5.4	5.8	310	1,400	0.55	1.7	1.4	*31*	NA
MW-21	JX593	Off-Site	19-Nov-01	< 0.13	0.37	10	1.0	440	2,500	< 0.22	1.3	0.23	*22*	NA
MW-21	JX593	Off-Site	5-Feb-02	< 0.3	0.49	1.9	1.4	420	1,900	0.31	0.33	< 1.4	6.3	< 1.2
MW-21	JX593	Off-Site	15-May-02	< 0.13	1.0	5.3	1.1	900	3,100	0.72	1.4	< 0.16	*11*	NA
MW-21	JX593	Off-Site	13-Aug-02	< 0.13	1.7	16	1.8	500	1,500	0.47	11	< 0.87	*13*	NA
MW-21	JX593	Off-Site	25-Nov-02	< 0.13	< 0.20	0.83	0.29	120	870	< 0.22	0.43	< 0.49	0.54	NA
MW-21	JX593	Off-Site	11-Feb-03	< 0.36	0.62	36	6.5	440	1,700	0.55	10	< 2.3	*24*	NA
MW-21	JX593	Off-Site	13-May-03	< 0.25	1.1	100	48	1,200	2,400	10	46	< 0.23	**65**	NA
MW-21	JX593	Off-Site	18-Aug-03	< 0.25	0.22	0.62	< 0.39	300	1,800	< 0.25	< 0.19	< 0.23	1.6	NA

TABLE ADD-5

MAGELLAN PIPELINE COMPANY, L.P.
WAUSAU TERMINAL
MOSINEE, WISCONSIN

Historical Groundwater Quality Results-PVOCs, GRO, DRO, Naphthalene, Dissolved Lead

Sampling Location	WI Unique Well Number	Well Location	Date Sampled	Benzene (ug/L)	Toluene (ug/L)	Ethyl-benzene (ug/L)	Total Xylenes (ug/L)	Gasoline Range Organics (ug/L)	Diesel Range Organics (ug/L)	1,2,4-Trimethyl-benzene (ug/L)	1,3,5,-Trimethyl-benzene (ug/L)	Methyl tert-butyl ether (ug/L)	Naphth-alene (ug/L)	Dissolved Lead (ug/L)
WAC NR 140 ES				5	1,000	700	10,000	NSS	NSS	480 *C	480 *C	60	40	15
WAC NR 140 PAL				0.5	200	140	1,000	NSS	NSS	96 *C	96 *C	12	8	1.5
MW-21	JX593	Off-Site	20-Nov-03	< 0.25	0.12	2.3	0.60	< 50	1,100	0.27	0.70	< 0.23	< 0.50	NA
MW-21	JX593	Off-Site	10-Feb-04	< 0.25	0.26	24	0.86	250	1,600	< 0.25	9.4	< 0.23	*8.7*	NA
MW-21	JX593	Off-Site	11-Aug-04	< 0.25	< 0.11	22	2.0	790	2,100	4.1	< 0.19	< 1.6	*12*	NA
MW-22	JX591	Off-Site	9-Nov-99	< 0.13	< 0.20	< 0.22	< 0.23	< 50	110	< 0.22	< 0.29	< 0.16	< 0.46	NA
MW-22	JX591	Off-Site	23-Nov-99	< 0.13	< 0.20	< 0.22	0.33	< 50	< 100	0.31	< 0.29	< 0.16	< 1.10	NA
MW-22	JX591	Off-Site	1-Feb-00	< 0.13	< 0.20	< 0.22	< 0.23	< 50	< 100	< 0.22	< 0.29	< 0.16	< 0.46	NA
MW-22	JX591	Off-Site	9-May-00	< 0.13	< 0.20	< 0.22	< 0.23	< 50	< 100	< 0.22	< 0.29	< 0.16	< 0.46	NA
MW-22	JX591	Off-Site	22-Aug-00	< 0.13	< 0.20	< 0.22	< 0.23	< 50	< 100	< 0.22	< 0.29	< 0.16	< 0.46	NA
MW-22	JX591	Off-Site	1-Nov-00	< 0.13	< 0.20	< 0.22	< 0.23	< 50	< 100	< 0.22	< 0.29	< 0.16	< 0.46	< 1.2
MW-22	JX591	Off-Site	14-Feb-01	< 0.13	< 0.20	< 0.22	< 0.23	< 50	< 100	< 0.22	< 0.29	< 0.16	< 0.46	NA
MW-22	JX591	Off-Site	9-May-01	< 0.13	< 0.20	< 0.22	< 0.23	< 50	< 100	< 0.22	< 0.29	< 0.16	< 0.46	NA
MW-22(rep)	JX591	Off-Site	9-May-01	< 0.13	< 0.20	< 0.22	< 0.23	< 50	< 100	< 0.22	< 0.29	< 0.16	< 0.46	NA
MW-22	JX591	Off-Site	7-Aug-01	< 0.13	< 0.20	< 0.22	< 0.23	< 50	< 100	< 0.22	< 0.29	< 0.16	< 0.46	NA
MW-22(dup)	JX591	Off-Site	7-Aug-01	< 0.13	< 0.20	< 0.22	< 0.23	< 50	< 100	< 0.22	< 0.29	< 0.16	< 1.10	NA
MW-22	JX591	Off-Site	5-Feb-02	< 0.13	< 0.20	< 0.22	< 0.23	< 50	110	< 0.22	< 0.29	< 0.16	< 0.46	NA
MW-22	JX591	Off-Site	11-Feb-03	< 0.36	< 0.11	< 0.22	< 0.39	< 50	< 100	< 0.25	< 0.19	< 0.19	< 0.50	NA
MW-22	JX591	Off-Site	10-Feb-04	< 0.25	< 0.11	< 0.22	< 0.39	< 50	210	< 0.25	< 0.19	< 0.23	< 0.50	NA
NMW-23S	JX762	On-Site	9-May-01	< 0.26	< 0.40	15	18	1,100	37,000	43	29	< 0.32	**68**	NA
NMW-23S	JX762	On-Site	8-Aug-01	< *1.3*	< 2.00	12	14	1,700	43,000	35	34	< 1.6	**87**	NA
NMW-23S	JX762	On-Site	16-May-02	< 0.26	< 0.40	< 0.44	0.70	2,400	25,000	1.8	0.76	< 0.32	< 15	< 1.2
NMW-23S	JX762	On-Site	13-Aug-02	< 0.26	< 0.40	< 0.44	0.68	630	17,000	< 0.44	< 0.58	< 0.32	5.4	< 1.2
NMW-23S	JX762	On-Site	26-Nov-02	< 0.26	< 0.40	< 0.44	< 0.46	450	8,000	0.72	< 0.58	< 0.32	*11*	< 1.2
NMW-23S	JX762	On-Site	13-Feb-03	< 0.36	< 0.11	< 0.22	< 0.39	580	17,000	1.0	1.8	< 0.19	*16*	NA
NMW-23S	JX762	On-Site	13-May-03	< *2.5*	< 1.1	< 2.2	< 3.9	1,600	40,000	< 2.5	< 1.9	< 2.3	**58**	NA

TABLE ADD-5

MAGELLAN PIPELINE COMPANY, L.P.
WAUSAU TERMINAL
MOSINEE, WISCONSIN

Historical Groundwater Quality Results-PVOCs, GRO, DRO, Naphthalene, Dissolved Lead

Sampling Location	WI Unique Well Number	Well Location	Date Sampled	Benzene (ug/L)	Toluene (ug/L)	Ethyl-benzene (ug/L)	Total Xylenes (ug/L)	Gasoline Range Organics (ug/L)	Diesel Range Organics (ug/L)	1,2,4-Trimethyl-benzene (ug/L)	1,3,5,-Trimethyl-benzene (ug/L)	Methyl tert-butyl ether (ug/L)	Naphth-alene (ug/L)	Dissolved Lead (ug/L)
WAC NR 140 ES				5	1,000	700	10,000	NSS	NSS	480 °C	480 °C	60	40	15
WAC NR 140 PAL				0.5	200	140	1,000	NSS	NSS	96 °C	96 °C	12	8	1.5
NMW-23S	JX762	On-Site	18-Aug-03	< 1.2	< 0.55	< 1.1	< 2.0	1,100	25,000	< 1.2	1.3	< 1.2	110	NA
NMW-23S	JX762	On-Site	20-Nov-03	< 0.25	< 0.11	0.38	0.72	670	13,000	0.29	1.2	< 0.23	28	NA
NMW-23S	JX762	On-Site	11-Feb-04	< 0.25	< 0.11	1.4	0.92	540	8,800	1.4	2.6	< 0.23	33	NA
NMW-23S	JX762	On-Site	11-Aug-04	< 50	< 22	< 44	< 78	110,000	27,000	< 100	< 38	< 46	< 2,400	NA
NMW-23S	JX762	On-Site	26-Oct-04	< 0.25	< 0.11	< 0.96	< 0.54	450	11,000	< 1.4	< 1.7	< 0.23	20	NA
NMW-23M	JX763	On-Site	9-May-01	< 0.13	< 0.20	< 0.22	< 0.23	< 50	170	< 0.22	< 0.29	< 0.16	< 0.46	NA
NMW-23M	JX763	On-Site	8-Aug-01	< 0.13	< 0.20	< 0.22	< 0.23	< 50	< 100	< 0.22	< 0.29	< 0.16	< 0.46	NA
NMW-23M	JX763	On-Site	19-Nov-01	< 1.3	< 2.00	4.5	22	920	** 3,500	63	23	< 1.6	170	< 1.2
NMW-23M	JX763	On-Site	7-Feb-02	< 0.26	< 0.40	0.46	2.6	740	2,200	20	18	< 0.32	33	< 1.2
NMW-23M(rep)	JX763	On-Site	7-Feb-02	< 0.26	< 0.40	< 0.44	2.4	740	2,000	19	17	< 0.32	32	< 1.2
NMW-23M	JX763	On-Site	16-May-02	< 0.13	< 0.20	0.66	1.7	530	1,100	20	12	< 0.16	29	NA
NMW-23M(rep)	JX763	On-Site	16-May-02	0.14	0.25	0.60	1.3	580	0.54	19	11	< 0.16	30	NA
NMW-23M	JX763	On-Site	13-Aug-02	< 0.13	< 0.20	2.4	5.7	550	1,700	29	14	< 0.24	57	NA
NMW-23M(rep)	JX763	On-Site	13-Aug-02	< 0.13	< 0.20	2.5	5.8	540	1,500	30	14	< 0.41	62	NA
NMW-23M	JX763	On-Site	26-Nov-02	< 0.13	< 0.20	< 0.22	< 0.23	110	720	0.36	0.53	< 0.16	21	NA
NMW-23M	JX763	On-Site	13-Feb-03	< 0.36	< 0.11	< 0.22	< 0.39	< 50	< 100	< 0.25	< 0.19	< 0.19	< 0.5	NA
NMW-23M	JX763	On-Site	13-May-03	< 0.25	< 0.11	< 0.22	< 0.39	< 50	< 100	< 0.25	< 0.19	< 0.23	< 0.50	NA
NMW-23M(rep)	JX763	On-Site	13-May-03	< 0.25	< 0.11	< 0.22	< 0.39	< 50	< 100	< 0.25	< 0.19	< 0.23	< 0.50	NA
NMW-23M	JX763	On-Site	18-Aug-03	< 0.25	< 0.11	< 0.22	< 0.39	< 50	< 100	< 0.25	< 0.19	< 0.23	< 0.50	NA
NMW-23M	JX763	On-Site	20-Nov-03	< 0.25	< 0.11	< 0.22	< 0.39	< 50	< 100	< 0.25	< 0.19	< 0.23	< 0.50	NA
NMW-23M(rep)	JX763	On-Site	20-Nov-03	< 0.25	< 0.11	< 0.22	< 0.39	< 50	< 100	< 0.25	< 0.19	< 0.23	< 0.50	NA
NMW-23M	JX763	On-Site	11-Feb-04	< 0.25	< 0.11	< 0.22	< 0.39	< 50	< 100	< 0.25	< 0.19	< 0.23	< 0.50	NA
NMW-23M	JX763	On-Site	11-Aug-04	< 0.25	< 0.11	< 0.22	< 0.39	< 50	< 100	< 0.25	< 0.19	< 0.23	< 0.50	NA
PZ-1	JX601	On-Site	6-Aug-98	< 0.13	< 0.20	6.6	7.2	90	310	7.3	4.8	< 0.16	NA	NA
PZ-1	JX601	On-Site	24-Nov-98	< 0.13	< 0.20	< 0.22	< 0.23	< 50	< 100	< 0.22	< 0.29	< 0.16	NA	< 0.89
PZ-1	JX601	On-Site	24-Feb-99	< 0.13	< 0.20	< 0.22	< 0.23	< 50	< 100	< 0.22	< 0.29	< 0.16	NA	2.5
PZ-1	JX601	On-Site	11-May-99	< 0.13	0.70	1.6	3.8	< 50	< 100	1.4	0.90	< 0.16	< 1.1	2.0
PZ-1	JX601	On-Site	4-Aug-99	< 0.13	< 0.20	< 0.22	< 0.23	< 50	< 100	< 0.22	< 0.29	< 0.16	< 1.1	15
PZ-1	JX601	On-Site	10-Nov-99	2.8	0.10	54	150	2,100	4,000	52	28	15	120	31
PZ-1	JX601	On-Site	3-Feb-00	1.1	15	180	230	1,800	2,100	46	70	< 0.85	99	10
PZ-1	JX601	On-Site	10-May-00	< 0.26	40	460	600	5,400	4,900	100	280	< 0.32	360	11
PZ-1	JX601	On-Site	23-Aug-00	< 0.65	< 1.00	< 1.1	2.8	890	1,900	8.4	< 1.5	< 0.8	5.3	3.8

TABLE ADD-5

MAGELLAN PIPELINE COMPANY, L.P.
WAUSAU TERMINAL
MOSINEE, WISCONSIN

Historical Groundwater Quality Results-PVOCs, GRO, DRO, Naphthalene, Dissolved Lead

Sampling Location	WI Unique Well Number	Well Location	Date Sampled	Benzene (ug/L)	Toluene (ug/L)	Ethyl-benzene (ug/L)	Total Xylenes (ug/L)	Gasoline Range Organics (ug/L)	Diesel Range Organics (ug/L)	1,2,4-Trimethyl-benzene (ug/L)	1,3,5,-Trimethyl-benzene (ug/L)	Methyl tert-butyl ether (ug/L)	Naphth-alene (ug/L)	Dissolved Lead (ug/L)
WAC NR 140 ES				5	1,000	700	10,000	NSS	NSS	480 °C	480 °C	60	40	15
WAC NR 140 PAL				0.5	200	140	1,000	NSS	NSS	96 °C	96 °C	12	8	1.5
PZ-1(rep)	JX601	On-Site	23-Aug-00	< 0.65	< 1.00	< 1.1	< 1.2	750	1,900	7.4	< 1.5	< 0.8	4	5.6
PZ-1	JX601	On-Site	2-Nov-00	< 0.13	< 0.20	< 0.22	1.2	3,100	2,300	1.5	110	< 0.16	9.4	10
PZ-1	JX601	On-Site	15-Feb-01	< 0.65	< 1.00	< 1.1	7.0	960	2,300	< 1.1	10	< 0.80	96	7.8
PZ-1	JX601	On-Site	9-May-01	< 0.13	< 0.20	0.43	1.0	330	1,700	0.22	0.74	< 0.16	1.6	4.2
PZ-1	JX601	On-Site	8-Aug-01	< 0.13	< 0.20	2.5	3.8	870	1,500	1.6	21	< 0.16	< 0.46	6.0
PZ-1	JX601	On-Site	19-Nov-01	< 0.13	< 0.65	19	19	1,500	2,100	40	54	< 0.50	23	11
PZ-1	JX601	On-Site	6-Feb-02	< 0.28	< 0.40	9.5	13	2,100	2,200	59	160	< 1.30	14	9.0
PZ-1	JX601	On-Site	15-May-02	< 1.3	3.2	150	560	6,300	2,500	580	270	< 1.60	140	3.9
PZ-1	JX601	On-Site	13-Aug-02	< 0.13	< 0.20	19	36	320	640	35	17	< 0.16	14	4.0
PZ-1	JX601	On-Site	25-Nov-02	< 0.50	< 0.20	1.7	0.30	460	520	< 0.22	0.46	< 0.16	0.92	6.2
PZ-1	JX601	On-Site	12-Feb-03	< 0.72	< 0.22	6.0	2.3	580	1,100	< 0.50	9.0	< 0.38	3.1	4.9
PZ-1	JX601	On-Site	13-May-03	< 0.25	< 0.11	< 0.22	< 0.39	73	1,100	< 0.25	< 0.19	< 0.23	< 0.50	1.7
PZ-1	JX601	On-Site	18-Aug-03	< 0.25	< 0.11	0.49	< 0.39	< 50	1,100	< 0.25	< 0.19	< 0.23	1.1	1.6
PZ-1	JX601	On-Site	20-Nov-03	< 0.25	< 0.11	< 0.22	< 0.39	< 50	400	< 0.25	< 0.19	< 0.23	< 0.50	1.8
PZ-1	JX601	On-Site	11-Feb-04	< 0.32	3.7	170	60	1,600	2,400	1.5	30	3.8	110	2.8
PZ-1	JX601	On-Site	11-Aug-04	< 0.25	0.28	5.5	3.0	450	1,800	0.74	6.9	< 0.23	< 1.7	2.9
Williams Well	--	On-Site	15-Feb-01	< 0.13	< 0.20	< 0.22	< 0.23	< 50	< 100	< 0.22	< 0.29	< 0.16	< 1.1	NA
Williams Well	--	On-Site	13-Feb-03	< 0.36	< 0.11	< 0.22	< 0.39	< 50	< 100	< 0.25	< 0.19	< 0.19	< 0.50	NA
Williams Well	--	On-Site	11-Feb-04	< 0.25	< 0.11	< 0.22	< 0.39	< 50	< 100	< 0.25	< 0.19	< 0.23	< 0.50	NA
PZ-1D	--	On-Site	23-Jun-98	*F 2.9	13	15	63	2,700	1,100	430	160	< 1.1	NA	NA
PZ-1S	--	On-Site	23-Jun-98	*F 16	58	41	190	5,200	1,400	890	330	< 5.3	NA	NA
PZ-2D	--	On-Site	23-Jun-98	*F < 0.6	< 1.5	< 0.55	< 2.7	< 22	< 810	< 1.1	< 0.16	< 1.1	NA	NA
PZ-2S	--	On-Site	23-Jun-98	*F 35	110	39	140	6,000	20,000	820	340	< 5.3	NA	NA
PZ-3S	--	On-Site	23-Jun-98	*F 23	100	230	1,300	18,000	68,000	2,300	680	28	NA	NA
PZ-4D	--	On-Site	23-Jun-98	*F < 0.6	< 1.5	< 0.55	< 2.7	< 22	< 810	< 1.1	< 0.16	< 1.1	NA	NA
PZ-4S	--	On-Site	23-Jun-98	*F < 15	< 38	210	1,300	9,200	23,000	1,200	390	< 26	NA	NA
V/ASM-1S	JX630	On-Site	6-Aug-98	< 2.6	14	58	770	4,600	46,000	590	130	< 3.2	NA	110
V/ASM-1S	JX630	On-Site	24-Nov-98	< 2.6	9.7	170	1,200	8,700	25,000	1,300	310	3.7	330	32

TABLE ADD-5

MAGELLAN PIPELINE COMPANY, L.P.
WAUSAU TERMINAL
MOSINEE, WISCONSIN

Historical Groundwater Quality Results-PVOCs, GRO, DRO, Naphthalene, Dissolved Lead

Sampling Location	WI Unique Well Number	Well Location	Date Sampled	Benzene (ug/L)	Toluene (ug/L)	Ethyl-benzene (ug/L)	Total Xylenes (ug/L)	Gasoline Range Organics (ug/L)	Diesel Range Organics (ug/L)	1,2,4-Trimethyl-benzene (ug/L)	1,3,5,-Trimethyl-benzene (ug/L)	Methyl tert-butyl ether (ug/L)	Naphth-alene (ug/L)	Dissolved Lead (ug/L)
WAC NR 140 ES				5	1,000	700	10,000	NSS	NSS	480 *C	480 *C	60	40	15
WAC NR 140 PAL				0.5	200	140	1,000	NSS	NSS	96 *C	96 *C	12	8	1.5
V/ASM-1S	JX630	On-Site	11-May-99	*4.0*	1.2	29	130	3,800	18,000	**250**	**250**	< 0.80	**62**	1.2
V/ASM-1S	JX630	On-Site	4-Aug-99	< 0.13	< 0.20	< 0.22	< 0.23	54	3,900	< 0.22	< 0.29	< 0.16	1.7	**18**
V/ASM-1S	JX630	On-Site	24-Aug-00	< 0.13	< 0.20	< 0.22	< 0.23	< 50	4,000	< 0.22	< 0.29	< 0.16	< 0.46	*6.6*
V/ASM-1S	JX630	On-Site	2-Nov-00	< 0.13	< 0.20	< 0.22	< 0.23	96	1,000	< 0.22	< 0.29	< 0.16	< 1.1	*4.0*
V/ASM-1S	JX630	On-Site	15-Feb-01	A water sample was not collected because there was very little water in well.										
V/ASM-1S	JX630	On-Site	9-May-01	< 0.13	< 0.20	< 0.22	< 0.23	160	18,000	0.31	< 0.29	< 0.16	3.1	*3.3*
V/ASM-1S	JX630	On-Site	8-Aug-01	< 0.13	< 0.20	< 0.22	< 0.23	< 50	6,800	< 0.22	< 0.29	< 0.16	< 0.55	*2.5*
V/ASM-1S	JX630	On-Site	13-Feb-03	< 0.36	< 0.11	< 0.22	< 0.39	270	5,100	0.32	< 0.19	< 0.19	3.4	*6.2*
V/ASM-1S	JX630	On-Site	10-Feb-04	A water sample was not collected because the well was dry										
GP00-36R	--	On-Site	27-Nov-00	0.21	0.34	< 0.22	0.23	< 50	100	0.30	< 0.29	< 0.16	NA	< 1.2
GP00-37R	--	On-Site	28-Nov-00	**150**	*320*	< *220*	360	88,000 H	790,000	**550**	< **290**	< **160**	NA	**16**
GP00-38R	--	On-Site	28-Nov-00	< **130**	< 200	< *220*	400	576,000 H	810,000	**2,000**	**2,500**	< **160**	NA	**22**
GP00-39R	--	On-Site	27-Nov-00	< **130**	< 200	< *220*	< 230	574,000 H	140,000	**2,800**	**2,400**	< **160**	NA	**16**
GP00-40R	--	On-Site	27-Nov-00	< **130**	**1,700**	**3,800**	**16,000**	2,000,000 HS	200,000	**25,000**	**7,900**	< **160**	NA	**39**
GP00-41R	--	On-Site	27-Nov-00	**400**	< 200	< *220*	460	682,000 H	180,000	**4,200**	**1,700**	< **160**	NA	*2.5*
GP00-42R	--	On-Site	27-Nov-00	**420**	*320*	*260*	950	168,000 H	800,000	**1,200**	**420**	< **160**	NA	*1.6*
GP00-43R	--	On-Site	28-Nov-00	**230**	< 200	*220*	710	116,000 H	980,000	**800**	**530**	< **160**	NA	*2.9*
GP00-44R	--	On-Site	27-Nov-00	< 0.13	0.36	4.9	6.1	290 H	8,700 C	6.7	5.1	< 0.16	NA	1.5
GP00-45R	--	On-Site	27-Nov-00	< 0.13	< 0.20	< 0.22	< 0.23	64 H	750 C	< 0.22	< 0.29	< 0.16	NA	*5.4*
GP00-47R	--	On-Site	28-Nov-00	< *1.4*	< 2.0	< 2.2	< 2.3	1,500 H	37,000	36	21	< 1.6	NA	*9.9*

WAC NR 140 ES: Wisconsin Administrative Code Chapter NR 140, Enforcement Standards, revised June 2003 — **110** Concentration exceeds the Wisconsin Enforcement Standard

WAC NR 140 PAL: Wisconsin Administrative Code Chapter NR 140, Preventive Action Limits — *1.8* Concentration exceeds the Wisconsin Preventive Action Limit

<: Not detected at or above the associated value. — *C: Wisconsin NR 140 standards are for the combined concentration of 1,2,4 and 1,3,5 Trimethylbenzene

ug/L: Micrograms per liter NA: Not analyzed NSS: No standard set H: Late eluding hydrocarbons present C: Standard outside of control limits S: Sediment present

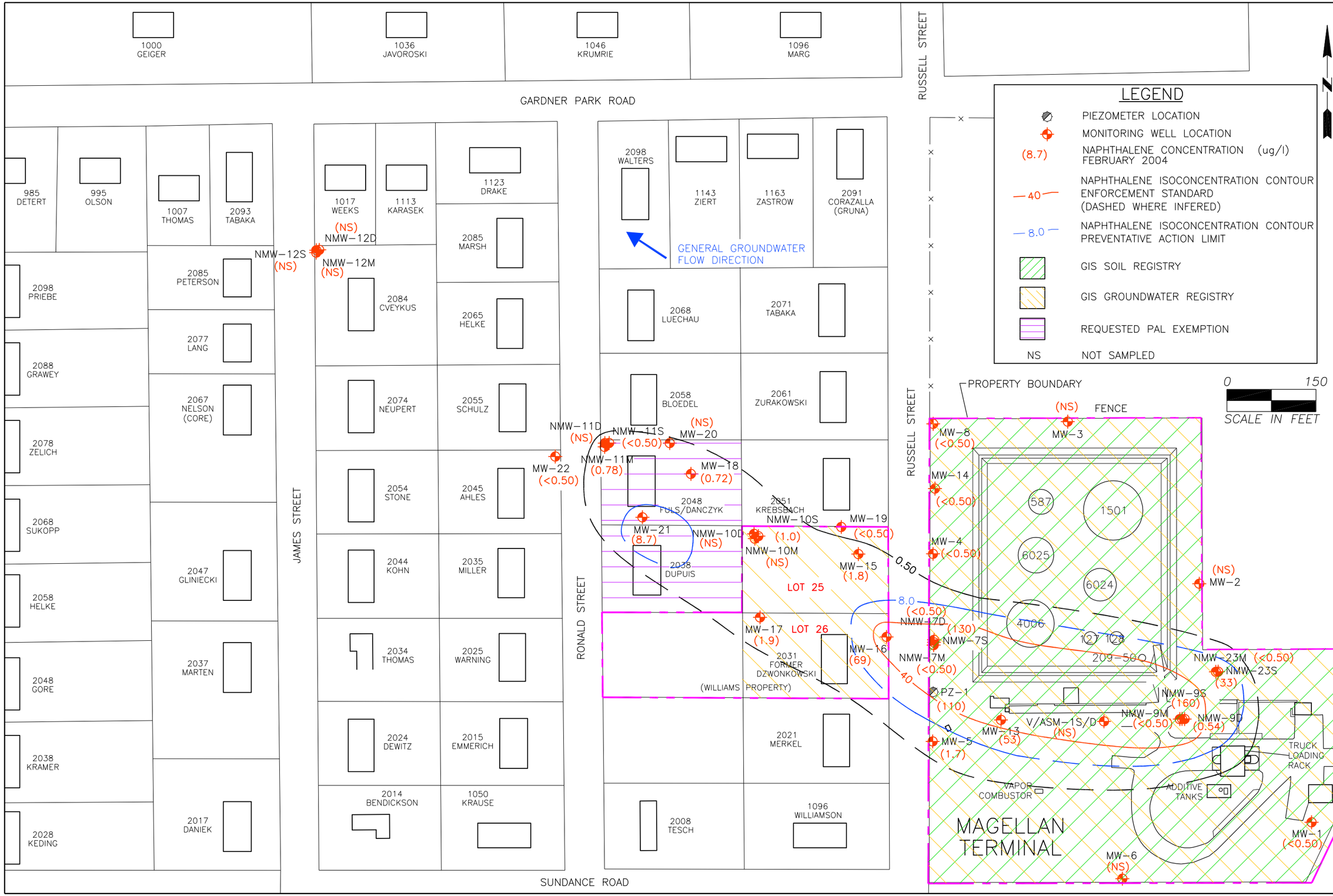

MAGELLAN PIPELINE COMPANY, L.P.
WAUSAU TERMINAL
MOSINEE, WISCONSIN

CASE CLOSURE PATHWAYS FOR SITE AND OFF-SITE PROPERTIES

FIGURE: 2
DATE: MARCH 2004
FILE:

Prepared By:
LEGGETTE, BRASHEARS & GRAHAM, INC.
Professional Ground-Water and Environmental Engineering Services
6525 Grand Teton Plaza
Madison, Wisconsin 53719
608.833.5555

DATE	REVISED
11/99	SURVEY DATA

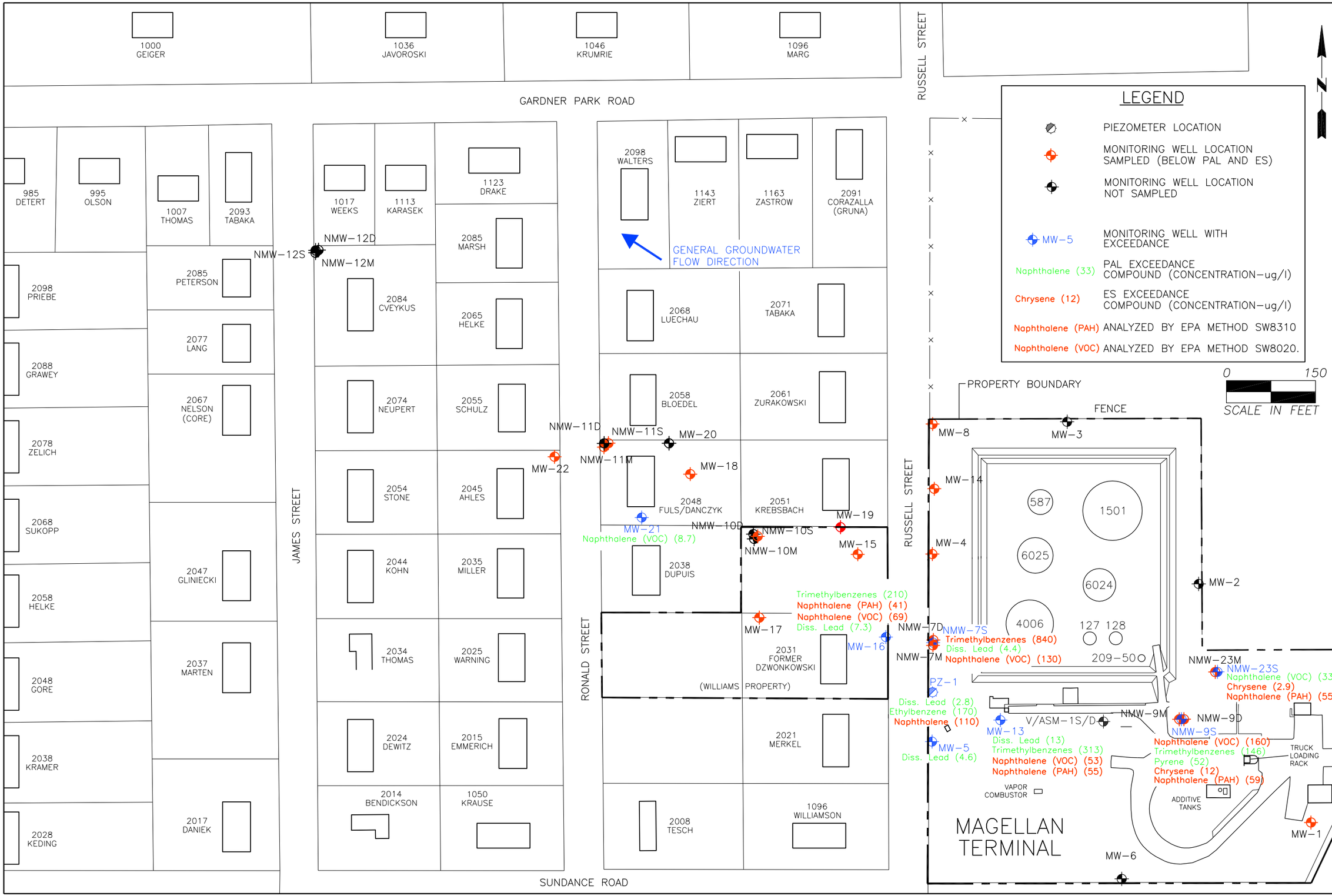

MAGELLAN PIPELINE COMPANY, L.P.
WAUSAU TERMINAL
MOSINEE, WISCONSIN

GROUNDWATER QUALITY EXCEEDANCE MAP
February 2004

FILE: | DATE: MARCH 2004 | FIGURE: 3

Prepared By:
LEGGETTE, BRASHEARS & GRAHAM, INC.
Professional Ground-Water and Environmental Engineering Services
6525 Grand Teton Plaza
Madison, Wisconsin 53719
608.833.5555

DATE	REVISED
11/99	SURVEY DATA

TABLE 4

MAGELLAN PIPELINE COMPANY, L.P.
WAUSAU TERMINAL
MOSINEE, WISCONSIN

Fluid-Level Measurements-July 2003 through October 2004
(all measurements are in feet)

Well Number	Wisconsin Unique Well Number	Date Measured	Depth to Water (from top of casing)	Top of Casing Elevation	Water Elevation	Product Thickness	Corrected Elevation
MW-01	JX602	10-Feb-04	28.16	1172.21	1144.05	--	--
MW-02	JX603	10-Feb-04	28.72	1172.33	1143.61	--	--
MW-03	JX604	10-Feb-04	29.53	1172.76	1143.23	--	--
MW-04	JX605	18-Aug-03	26.63	1172.41	1145.78	--	--
MW-04	JX605	20-Nov-03	28.52	1172.41	1143.89	--	--
MW-04	JX605	10-Feb-04	29.42	1172.41	1142.99	--	--
MW-04	JX605	11-Aug-04	27.25	1172.41	1145.16	--	--
MW-05	JX606	10-Feb-04	30.98	1174.10	1143.12	--	--
MW-06	JX607	10-Feb-04	28.88	1172.53	1143.65	--	--
MW-08	JX611	10-Feb-04	29.96	1172.86	1142.90	--	--
MW-13	JX624	18-Aug-03	26.70	1172.97	1146.27	--	--
MW-13	JX624	20-Nov-03	28.70	1172.97	1144.27	--	--
MW-13	JX624	10-Feb-04	29.66	1172.97	1143.31	--	--
MW-13	JX624	11-Aug-04	27.30	1172.97	1145.67	--	--
MW-14	JX625	18-Aug-03	26.80	1172.51	1145.71	--	--
MW-14	JX625	20-Nov-03	28.69	1172.51	1143.82	--	--
MW-14	JX625	10-Feb-04	29.58	1172.51	1142.93	--	--
MW-14	JX625	11-Aug-04	27.44	1172.51	1145.07	--	--
MW-15	JX626	18-Aug-03	27.11	1172.75	1145.64	--	--
MW-15	JX626	20-Nov-03	28.98	1172.75	1143.77	--	--
MW-15	JX626	10-Feb-04	29.83	1172.75	1142.92	--	--
MW-16	JX627	18-Aug-03	27.27	1173.12	1145.85	--	--
MW-16	JX627	20-Nov-03	29.17	1173.12	1143.95	--	--
MW-16	JX627	10-Feb-04	30.06	1173.12	1143.06	--	--
MW-16	JX627	11-Aug-04	27.84	1173.12	1145.28	--	--
MW-17	JX628	18-Aug-03	25.25	1170.61	1145.36	--	--
MW-17	JX628	20-Nov-03	27.07	1170.61	1143.54	--	--
MW-17	JX628	10-Feb-04	27.90	1170.61	1142.71	--	--
MW-18	JX629	18-Aug-03	25.92	1170.80	1144.88	--	--
MW-18	JX629	20-Nov-03	27.63	1170.80	1143.17	--	--
MW-18	JX629	10-Feb-04	28.43	1170.80	1142.37	--	--
MW-19	JX594	10-Feb-04	26.88	1169.71	1142.83	--	--
MW-20	JX592	10-Feb-04	26.11	1168.37	1142.26	--	--
MW-21	JX593	18-Aug-03	23.61	1168.32	1144.71	--	--
MW-21	JX593	20-Nov-03	25.29	1168.32	1143.03	--	--
MW-21	JX593	10-Feb-04	26.07	1168.32	1142.25	--	--
MW-21	JX593	11-Aug-04	24.10	1168.32	1144.22	--	--
MW-22	JX591	10-Feb-04	28.21	1170.18	1141.97	--	--
NMW-07D	JX610	10-Feb-04	29.64	1172.72	1143.08	--	--
NMW-07M	JX609	10-Feb-04	29.53	1172.61	1143.08	--	--
NMW-07S	JX608	18-Aug-03	26.84	1172.78	1145.94	--	--
NMW-07S	JX608	20-Nov-03	28.78	1172.78	1144.00	--	--
NMW-07S	JX608	10-Feb-04	29.69	1172.78	1143.09	--	--
NMW-07S	JX608	11-Aug-04	27.45	1172.78	1145.33	--	--
NMW-09D	JX614	10-Feb-04	28.26	1171.90	1143.64	--	--
NMW-09M	JX613	10-Feb-04	28.07	1171.71	1143.64	--	--

TABLE 4

MAGELLAN PIPELINE COMPANY, L.P.
WAUSAU TERMINAL
MOSINEE, WISCONSIN

Fluid-Level Measurements-July 2003 through October 2004
(all measurements are in feet)

Well Number	Wisconsin Unique Well Number	Date Measured	Depth to Water (from top of casing)	Top of Casing Elevation	Water Elevation	Product Thickness	Corrected Elevation
NMW-09S	JX612	18-Aug-03	24.95	1171.71	1146.76	--	--
NMW-09S	JX612	20-Nov-03	27.04	1171.71	1144.67	--	--
NMW-09S	JX612	10-Feb-04	28.07	1171.71	1143.64	--	--
NMW-09S	JX612	11-Aug-04	25.63	1171.71	1146.08	--	--
NMW-10D	JX617	10-Feb-04	27.62	1170.29	1142.67	--	--
NMW-10M	JX616	10-Feb-04	27.44	1170.10	1142.66	--	--
NMW-10S	JX615	18-Aug-03	24.98	1170.21	1145.23	--	--
NMW-10S	JX615	20-Nov-03	26.77	1170.21	1143.44	--	--
NMW-10S	JX615	10-Feb-04	27.56	1170.21	1142.65	--	--
NMW-11D	JX620	10-Feb-04	29.26	1171.33	1142.07	--	--
NMW-11M	JX619	10-Feb-04	29.26	1171.35	1142.09	--	--
NMW-11S	JX618	10-Feb-04	29.51	1171.58	1142.07	--	--
NMW-12D	JX623	10-Feb-04	31.98	1172.95	1140.97	--	--
NMW-12M	JX622	10-Feb-04	32.03	1173.03	1141.00	--	--
NMW-12S	JX621	10-Feb-04	32.11	1173.09	1140.98	--	--
NMW-23M	JX591	18-Aug-03	25.24	1172.06	1146.82	--	--
NMW-23M	JX591	20-Nov-03	27.32	1172.06	1144.74	--	--
NMW-23M	JX591	10-Feb-04	28.37	1172.06	1143.69	--	--
NMW-23M	JX591	11-Aug-04	25.95	1172.06	1146.11	--	--
NMW-23S	JX593	18-Aug-03	25.46	1172.28	1146.82	--	--
NMW-23S	JX593	20-Nov-03	27.56	1172.28	1144.72	--	--
NMW-23S	JX593	10-Feb-04	28.57	1172.28	1143.71	--	--
NMW-23S	JX593	11-Aug-04	26.18	1172.28	1146.10	--	--
NMW-23S	JX593	26-Oct-04	27.21	1172.28	1145.07	--	--
PZ-01	JX601	18-Aug-03	27.06	1173.05	1145.99	--	--
PZ-01	JX601	20-Nov-03	29.02	1173.05	1144.03	--	--
PZ-01	JX601	10-Feb-04	29.94	1173.05	1143.11	--	--
PZ-01	JX601	11-Aug-04	27.64	1173.05	1145.41	--	--
V/ASM-01D	JX632	10-Feb-04	29.35	1172.84	1143.49	--	--
V/ASM-01S	JX630	10-Feb-04	28.42	1172.86	1144.44	--	--

---: Product not detected

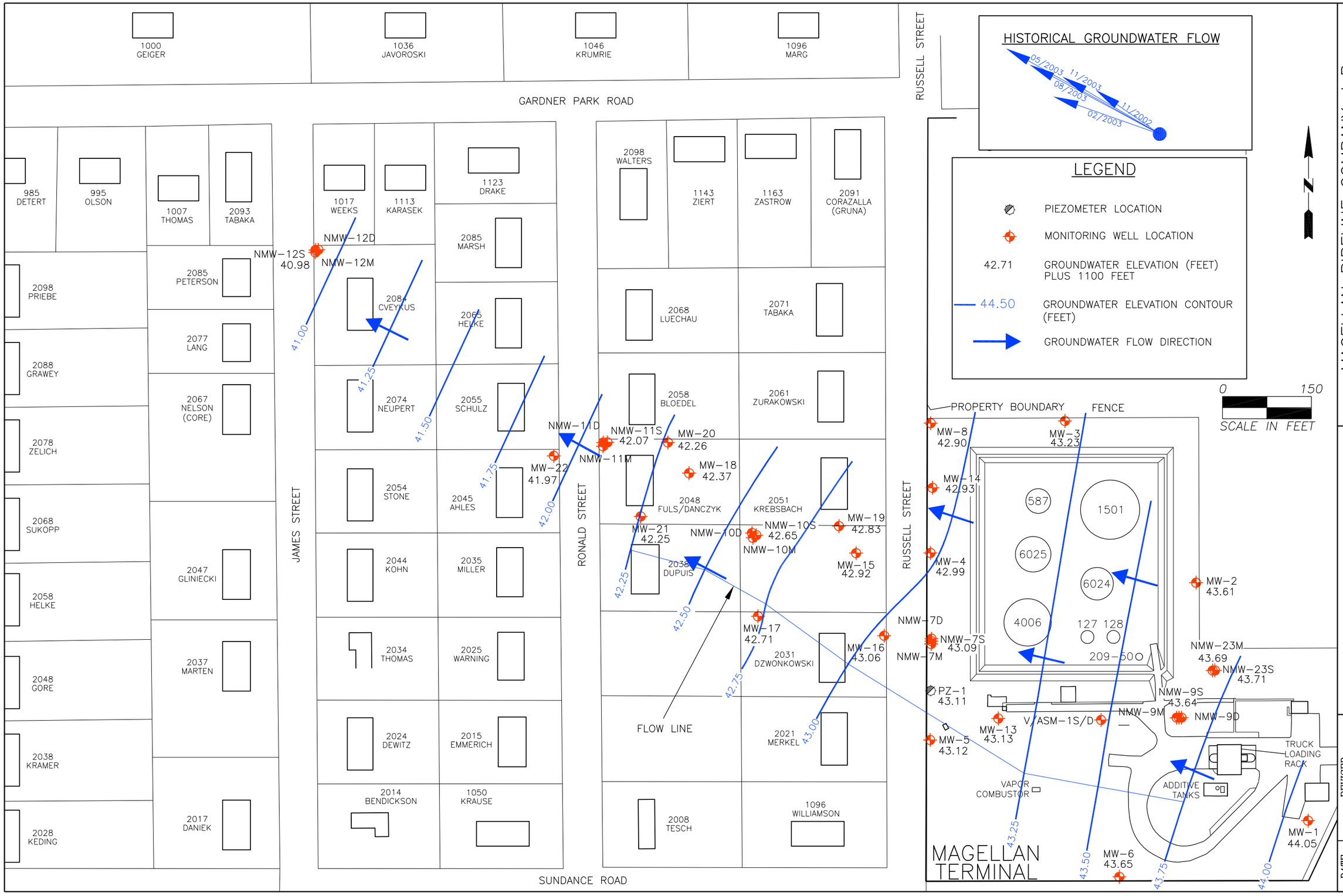

MAGELLAN PIPELINE COMPANY, L.P.
WAUSAU TERMINAL
MOSINEE, WISCONSIN

GROUNDWATER ELEVATION CONTOUR MAP
February 2004

FIGURE: 4
DATE: MARCH 2004
FILE:

Prepared By:
LEGGETTE, BRASHEARS & GRAHAM, INC.
Professional Ground-Water and Environmental Engineering Services
6525 Grand Teton Plaza
Madison, Wisconsin 53719
608.833.5555

DATE	REVISED
5/02	SURVEY DATA

TABLE 1

MAGELLAN PIPELINE COMPANY, L.P.
WAUSAU TERMINAL
MOSINEE, WISCONSIN

Soil Quality Results-PAHs

Sampling Location (Depth)	Sampling Date	Acenaphthene (ug/kg)	Acenaphthylene (ug/kg)	Anthracene (ug/kg)	Benzo (a) anthracene (ug/kg)	Benzo (b) fluoranthene (ug/kg)	Benzo (k) fluoranthene (ug/kg)	Benzo (a) pyrene (ug/kg)	Benzo (ghi) perylene (ug/kg)	Chrysene (ug/kg)	Dibenzo (a,h) anthracene (ug/kg)	Fluoranthene (ug/kg)	Fluorene (ug/kg)	Indeno (1,2,3-cd) pyrene (ug/kg)	1-Methyl naphthalene (ug/kg)	2-Methyl naphthalene (ug/kg)	Naphthalene (ug/kg)	Phenanthrene (ug/kg)	Pyrene (ug/kg)
Generic RCL [1]		900,000	18,000	5,000,000	88	880	880	8.8	1,800	8,800	8.8	600,000	600,000	88	110,000	600,000	20,000	18,000	500,000
Generic RCL [2]		60,000,000	360,000	3,000,000,000	3,900	3,900	39,000	390	39,000	390,000	390	40,000,000	40,000,000	3,900	70,000,000	40,000,000	110,000	390,000	30,000,000
Generic RCL [3]	***	38,000	700	3,000,000	17,000	360,000	870,000	48,000	6,800,000	37,000	38,000	500,000	100,000	680,000	23,000	20,000	400	1,800	8,700,000
GP03-1 (5 feet)	16-Jun-03	< 52	< 89	< 5.2	< 5.2	< 5.2	< 5.2	< 5.2	< 5.2	< 5.2	< 7.6	< 10	< 10	< 5.2	< 31	< 26	< 31	< 5.2	< 5.2
GP03-1 (22.5 feet)	16-Jun-03	< 52	< 88	< 5.2	< 5.2	< 5.2	< 5.2	< 5.2	< 5.2	< 5.2	< 7.8	< 10	< 10	< 5.2	< 31	< 26	< 31	< 5.2	< 5.2
GP03-2 (5 feet)	17-Jun-03	< 51	< 87	< 5.1	< 5.1	< 5.1	< 5.1	< 5.1	< 5.1	< 5.1	< 7.7	< 10	< 10	< 5.1	< 31	< 26	< 31	< 5.1	< 5.1
GP03-2 (12.5 feet)	17-Jun-03	< 52	< 88	< 5.2	< 5.2	< 5.2	< 5.2	< 5.2	< 5.2	< 5.2	< 7.7	< 10	< 10	< 5.2	< 31	< 26	< 31	< 5.2	< 5.2
GP03-2 (22.5 feet)	17-Jun-03	< 52	< 88	< 5.2	< 5.2	< 5.2	< 5.2	< 5.2	< 5.2	< 5.2	< 7.6	< 10	< 10	< 5.2	< 31	< 26	< 31	< 5.2	< 5.2
GP03-3 (5 feet)	16-Jun-03	< 52	< 89	< 5.2	**15**	**16**	**7.6**	**15**	**18**	**19**	< 7.8	**39**	< 10	**12**	< 31	< 26	< 31	**20**	**31**
GP03-3 (17.5 feet)	16-Jun-03	< 52	< 88	< 5.2	< 5.2	< 5.2	< 5.2	< 5.2	< 5.2	< 5.2	< 7.8	< 10	< 10	< 5.2	< 31	< 26	< 31	< 5.2	< 5.2
GP03-3 (22.5 feet)	16-Jun-03	< 52	< 89	< 5.2	< 5.2	< 5.2	< 5.2	**6.8**	**6.4**	**8.4**	< 7.8	**18**	< 10	< 5.2	< 31	< 26	< 31	< 5.2	**9.7**
GP03-4 (5 feet)	16-Jun-03	< 51	< 87	< 5.1	< 5.1	< 5.1	< 5.1	< 5.1	< 5.1	< 5.1	< 7.7	**10**	< 10	< 5.1	< 31	< 26	< 31	< 5.1	< 5.1
GP03-4 (22.5 feet)	16-Jun-03	< 51	< 88	< 5.1	< 5.1	< 5.1	< 5.1	**6.2**	**7.9**	< 5.1	< 7.7	**15**	< 10	**5.6**	< 31	< 26	< 31	**5.4**	**15**
GP03-5 (5 feet)	16-Jun-03	< 52	< 88	< 5.2	< 5.2	< 5.2	< 5.2	< 5.2	< 5.2	< 5.2	< 7.7	< 10	< 10	< 5.2	< 31	< 26	< 31	< 5.2	< 5.2
GP03-5 (15 feet)	16-Jun-03	< 52	< 88	< 5.2	< 5.2	< 5.2	< 5.2	< 5.2	< 5.2	< 5.2	< 7.8	**13**	< 10	< 5.2	< 31	< 26	< 31	< 5.2	**6.6**
GP03-5 (22.5 feet)	16-Jun-03	< 52	< 89	< 5.2	**8.6**	**20**	**7.8**	**16**	**20**	**16**	< 7.8	**38**	< 10	**15**	< 31	< 26	< 31	**20**	**10**
GP03-6 (5 feet)	16-Jun-03	< 52	< 89	**104**	**94**	**125**	**53**	**100**	**125**	**115**	**19**	**229**	< 10	**88**	< 31	**60**	< 31	**80**	**260**
GP03-6 (22.5 feet)	16-Jun-03	< 52	< 88	**66**	**558**	**25**	**42**	**12**	**36**	**403**	< 7.7	**413**	**36**	**25**	< 31	< 26	< 31	**21**	**837**
GP03-7 (15 feet)	16-Jun-03	< 52	< 88	< 5.2	< 5.2	< 5.2	< 5.2	< 5.2	< 5.2	< 5.2	< 7.8	< 10	< 10	< 5.2	< 31	< 26	< 31	< 5.2	< 5.2
GP03-7 (22.5 feet)	16-Jun-03	< 52	< 88	< 5.2	**5.8**	< 5.2	< 5.2	< 5.2	< 5.2	< 5.2	< 7.8	< 10	< 10	< 5.2	< 31	< 26	< 31	**5.9**	< 5.2
GP03-8 (5 feet)	16-Jun-03	< 52	< 88	< 5.2	< 5.2	< 5.2	< 5.2	< 5.2	< 5.2	< 5.2	< 7.8	< 10	< 10	< 5.2	< 31	< 26	< 31	< 5.2	< 5.2
GP03-8 (22.5 feet)	16-Jun-03	**53**	< 88	**24**	**248**	**320**	**134**	**258**	**361**	**289**	**49**	**599**	< 10	**227**	< 31	**196**	< 31	**186**	**702**

TABLE 1

MAGELLAN PIPELINE COMPANY, L.P.
WAUSAU TERMINAL
MOSINEE, WISCONSIN

Soil Quality Results-PAHs

Sampling Location (Depth)	Sampling Date	Acenaphthene (ug/kg)	Acenaphthylene (ug/kg)	Anthracene (ug/kg)	Benzo (a) anthracene (ug/kg)	Benzo (b) fluoranthene (ug/kg)	Benzo (k) fluoranthene (ug/kg)	Benzo (a) pyrene (ug/kg)	Benzo (ghi) perylene (ug/kg)	Chrysene (ug/kg)	Dibenzo (a,h) anthracene (ug/kg)	Fluoranthene (ug/kg)	Fluorene (ug/kg)	Indeno (1,2,3-cd) pyrene (ug/kg)	1-Methyl naphthalene (ug/kg)	2-Methyl naphthalene (ug/kg)	Naphthalene (ug/kg)	Phenanthrene (ug/kg)	Pyrene (ug/kg)
Generic RCL [1]		900,000	18,000	5,000,000	88	880	880	8.8	1,800	8,800	8.8	600,000	600,000	88	110,000	600,000	20,000	18,000	500,000
Generic RCL [2]		60,000,000	360,000	3,000,000,000	3,900	3,900	39,000	390	39,000	390,000	390	40,000,000	40,000,000	3,900	70,000,000	40,000,000	110,000	390,000	30,000,000
Generic RCL [3]	***	38,000	700	3,000,000	17,000	360,000	870,000	48,000	6,800,000	37,000	38,000	500,000	100,000	680,000	23,000	20,000	400	1,800	8,700,000
GP03-9 (5 feet)	17-Jun-03	< 52	< 88	< 5.2	< 5.2	< 5.2	< 5.2	< 5.2	< 5.2	< 5.2	< 7.7	< 10	< 10	< 5.2	< 31	< 26	< 31	< 5.2	< 5.2
GP03-9 (10 feet)	17-Jun-03	< 51	< 87	< 5.1	< 5.1	< 5.1	< 5.1	< 5.1	< 5.1	< 5.1	< 7.7	< 10	< 10	< 5.1	< 31	< 26	< 31	< 5.1	< 5.1
GP03-9 (22.5 feet)	17-Jun-03	< 52	< 88	< 5.2	< 5.2	< 5.2	< 5.2	< 5.2	< 5.2	< 5.2	< 7.7	< 10	< 10	< 5.2	< 31	< 26	< 31	< 5.2	< 5.2
GP03-10 (5 feet)	16-Jun-03	< 51	< 87	< 5.1	< 75.1	< 5.1	< 5.1	< 5.1	< 5.1	< 5.1	< 7.7	< 10	< 10	< 5.1	< 31	< 26	< 31	< 5.1	< 5.1
GP03-10 (22.5 feet)	16-Jun-03	< 52	< 88	< 5.2	**29**	**10**	**6.1**	**11**	**16**	**16**	< 7.8	**55**	< 10	**8.2**	< 31	< 26	< 31	**32**	**28**

[1] Proposed Generic Residual Contaminant Level (GRCL) for Direct Contact Pathway - Non-Industrial

[2] Proposed Generic Residual Contaminant Level (GRCL) for Direct Contact Pathway - Industrial

[3] Proposed Generic Residual Contaminant Level (GRCL) for Groundwater Pathway (Most applicable to Site) ***

PAH : Polynuclear aromatic hydrocarbons by EPA method 8310.

248: Bold values indicate concentrations detected above laboratory method detection limits.

Concentration detected above GRCL for Industrial Direct Contact or Groundwater Pathway

ug/kg: Micrograms per kilogram

NSS: No standard set

<: Not detected at or above the associated value.

TABLE 2

MAGELLAN PIPELINE COMPANY, L.P.
WAUSAU TERMINAL
MOSINEE, WISCONSIN

Soil Quality Results -PVOC, GRO, and DRO

Sample Location (depth)	Sampling Date	Benzene (ug/kg)	Toluene (ug/kg)	Ethyl-Benzene (ug/kg)	Total Xylenes (ug/kg)	Gasoline Range Organics (mg/kg)	Diesel Range Organics (mg/kg)	1,2,4-Trimethyl-Benzene (ug/kg)	1,3,5,-Trimethyl-Benzene (ug/kg)	Methyl Tert-Butyl Ether (ug/kg)	Total Organic Carbon (mg/kg)
Groundwater RCLs		**5.5**	**1,500**	**2,900**	**4,100**	**100**	**100**	**-**	**-**	**-**	**-**
Direct Contact RCLs (top 4 feet of soil)		**1,100**	**38,000**	**4,600**	**42,000**			**83,000**	**11,000**		
Pre-Remediation Results											
GP98-01 (26-28')	9-Mar-98	< 28	< 28	< 28	< 84	**7.7**	< 5.6	< 28	< 28	< 28	NA
GP98-03 (28-30')	9-Mar-98	< 30	< 30	**54**	**236**	< 5.9	< 5.9	**1,010**	< 30	< 30	NA
GP98-05 (28-32')	10-Mar-98	< 28	< 28	< 28	< 84	< 5.6	< 5.6	< 28	< 28	< 28	NA
GP98-06 (26-28')	10-Mar-98	**1,870**	**2,310**	**13,200**	**50,600**	**1,100**	**990**	**50,600**	**15,400**	< 1400	NA
GP98-07 (26-28')	10-Mar-98	< 518	**1,550**	**3,420**	**23,800**	**1,010**	**2,070**	**56,000**	**13,500**	< 520	NA
GP98-08 (26-28')	11-Mar-98	< 30	< 30	< 30	**100**	< 6.0	**16.0**	**110**	**48**	< 30	NA
GP98-09 (26-28')	11-Mar-98	< 28	**247**	**439**	**135**	**315**	**686**	**2,470**	**1,120**	< 28	NA
GP98-10 (28-32')	11-Mar-98	< 29	< 29	< 29	< 88	< 5.9	< 5.9	< 29	< 29	< 29	NA
GP98-11 (27-28')	11-Mar-98	< 28	< 28	< 28	< 83	< 5.6	< 5.6	< 28	< 28	< 28	NA
GP98-12 (25-27')	11-Mar-98	**34**	**258**	**1,170**	**2,220**	**316**	**1,520**	**3,750**	**1,290**	< 29	NA
GP98-13 (26-28')	11-Mar-98	< 30	< 30	< 30	< 90	< 6.0	< 6.0	< 30	< 30	< 30	NA
GP98-14 (28-32')	12-Mar-98	< 29	< 29	< 29	< 88	< 5.9	< 5.9	< 29	< 29	< 29	NA
GP98-15 (28-32')	12-Mar-98	< 28	< 28	< 28	< 85	< 5.7	< 5.7	< 28	< 28	< 28	NA
GP98-16 (28-32')	12-Mar-98	< 29	< 29	**34**	< 87	< 5.8	< 5.8	< 29	< 29	< 29	NA
GP98-17 (24-28')	12-Mar-98	< 27	< 27	< 27	< 82	< 5.4	< 5.4	< 27	< 27	< 27	NA
GP98-18 (24-28')	12-Mar-98	< 30	< 30	< 30	< 89	< 5.9	< 5.9	< 30	< 30	< 30	NA
GP98-19 (24-28')	12-Mar-98	< 34	< 34	< 34	< 100	< 6.7	< 6.1	< 34	< 34	< 34	NA
GP98-20 (28-32')	13-Mar-98	< 29	< 29	< 29	< 86	< 5.7	< 5.7	< 29	< 29	< 29	NA
GP98-21 (24-28')	13-Mar-98	< 29	< 29	< 29	< 89	< 5.7	< 5.7	< 29	< 29	< 29	NA
Pilot SVE-1 (19-21')	11-May-98	< 200	< 200	**520**	**880**	**260**	**1,200**	**3,000**	< 200	< 200	NA
NMW-7M (45-47')	30-Jul-98	< 30	< 30	< 30	< 90	< 6.0	< 6.0	< 30	< 30	< 30	**58**
NMW-9M (45-47')	31-Jul-98	< 29	< 29	< 29	< 88	< 5.9	< 5.9	< 29	< 29	< 29	**66**
NMW-10S (28-30')	31-Jul-98	< 29	< 29	< 29	< 88	< 5.9	< 5.9	< 29	< 29	< 29	**56**
NMW-10D (62-64')	3-Aug-98	< 29	< 29	< 29	< 88	< 5.9	< 5.9	< 29	< 29	< 29	**63**
NMW-10M (45-47')	31-Jul-98	< 30	< 30	< 30	< 89	< 5.9	< 5.9	< 30	< 30	< 30	**59**
NMW-11S (29-31')	31-Jul-98	< 31	< 31	< 31	< 92	< 6.1	< 6.1	< 31	< 31	< 31	**64**
NMW-11M (45-47')	3-Aug-98	< 30	< 30	< 30	< 89	< 5.9	< 5.9	< 30	< 30	< 30	NA
NMW-11D (60-62')	4-Aug-98	< 30	< 30	< 30	< 89	< 6.0	< 6.0	< 30	< 30	< 30	**74**
NMW-12S (30-32')	10-Aug-98	< 29	< 29	< 29	< 88	< 5.9	< 5.9	**35**	< 29	< 29	**61**
NMW-12M (45-47')	10-Aug-98	< 30	< 30	< 30	< 90	< 6.0	< 6.0	< 30	< 30	< 30	**62**
NMW-12D (60-62')	10-Aug-98	< 30	< 30	< 30	< 90	< 6.0	< 6.0	**49**	< 30	< 30	**74**
GP98-23 (27-30')	17-Aug-98	< 31	< 31	< 31	< 92	< 6.2	< 6.2	**46**	< 31	< 31	NA
GP98-24 (28-30')	17-Aug-98	< 45	< 45	< 45	< 140	< 9.0	< 6.0	< 45	< 45	< 46	NA
GP98-25 (27-30')	18-Aug-98	< 53	< 52	< 52	< 160	< 10	< 5.8	< 52	< 52	< 53	NA
GP98-26 (27-30')	18-Aug-98	< 57	< 57	< 57	< 170	< 12	< 6.1	< 57	< 57	< 58	NA
GP98-27 (28-30')	18-Aug-98	< 45	< 45	< 45	< 130	< 8.8	< 5.9	< 45	< 45	< 45	NA
GP98-28 (26-28')	18-Aug-98	< 43	< 43	< 43	< 130	**9.5**	**8.0**	< 43	< 43	< 44	NA
GP98-29 (27-30')	19-Aug-98	< 45	< 45	< 45	< 140	< 9.1	< 5.7	< 45	< 45	< 46	NA
GP98-30 (26-30')	19-Aug-98	< 26	< 26	< 26	< 79	< 5.3	< 5.3	< 26	< 26	< 26	NA

TABLE 2

MAGELLAN PIPELINE COMPANY, L.P.
WAUSAU TERMINAL
MOSINEE, WISCONSIN

Soil Quality Results -PVOC, GRO, and DRO

Sample Location (depth)	Sampling Date	Benzene (ug/kg)	Toluene (ug/kg)	Ethyl-Benzene (ug/kg)	Total Xylenes (ug/kg)	Gasoline Range Organics (mg/kg)	Diesel Range Organics (mg/kg)	1,2,4-Trimethyl-Benzene (ug/kg)	1,3,5,-Trimethyl-Benzene (ug/kg)	Methyl Tert-Butyl Ether (ug/kg)	Total Organic Carbon (mg/kg)
Groundwater RCLs		**5.5**	**1,500**	**2,900**	**4,100**	**100**	**100**	**-**	**-**	**-**	**-**
Direct Contact RCLs (top 4 feet of soil)		**1,100**	**38,000**	**4,600**	**42,000**			**83,000**	**11,000**		
GP98-30 (26-30')dup	19-Aug-98	< 26	< 26	< 26	< 79	< 5.3	< 5.3	< 26	< 26	< 26	NA
GP98-31 (28-30.5')	19-Aug-98	< 28	< 28	< 28	< 85	< 5.6	< 5.6	< 28	< 28	< 28	NA
GP98-32 (24-26')	19-Aug-98	< 30	< 30	< 30	< 89	< 6.0	**8.1**	**110**	< 30	< 30	NA
GP98-33 (31-35')	20-Aug-98	< 28	< 28	< 28	< 85	< 5.7	< 5.7	< 28	< 28	< 28	NA
GP98-34 (27-30')	20-Aug-98	< 29	< 29	< 29	< 88	< 5.9	< 5.9	< 29	< 29	< 29	NA
GP98-35 (29-31.5')	20-Aug-98	< 28	< 28	< 28	< 85	< 5.7	**7.2**	< 28	< 28	< 28	NA
4006-#2	24-Aug-00	< 28	< 28	< 28	< 84	NA	**80**	< 28	< 28	< 28	NA
4006-#1	24-Aug-00	< 1,260	< 1,260	**3,890**	**3,890**	NA	**11,600**	**9,470**	**8,110**	< 1,260	NA
Post Remediation Results											
GP03-1 (5 feet)	16-Jun-03	< 26	< 26	< 26	< 78	< 5.2	< 5.2	< 26	< 26	< 26	NA
GP03-1 (22.5 feet)	16-Jun-03	< 26	< 26	< 26	< 78	< 5.2	< 5.2	< 26	< 26	< 26	NA
GP03-2 (5 feet)	17-Jun-03	< 26	< 26	< 26	< 77	< 5.1	< 5.1	< 26	< 26	< 26	NA
GP03-2 (12.5 feet)	17-Jun-03	< 26	< 26	< 26	< 77	< 5.2	< 5.2	< 26	< 26	< 26	NA
GP03-2 (22.5 feet)	17-Jun-03	< 26	< 26	< 26	< 77	< 5.2	< 5.2	< 26	< 26	< 26	NA
GP03-3 (5 feet)	16-Jun-03	< 26	< 26	< 26	< 78	< 5.2	< 5.2	< 26	< 26	< 26	NA
GP03-3 (17.5 feet)	16-Jun-03	< 26	< 26	< 26	< 78	< 5.2	< 5.2	< 26	< 26	< 26	NA
GP03-3 (22.5 feet)	16-Jun-03	< 26	< 26	< 26	< 78	< 5.2	**323**	< 26	< 26	< 26	NA
GP03-4 (5 feet)	16-Jun-03	< 26	< 26	**29**	**102**	< 5.1	< 5.1	**38**	< 26	< 26	NA
GP03-4 (22.5 feet)	16-Jun-03	< 26	< 26	**35**	**98**	< 5.1	< 5.1	**30**	< 26	< 26	NA
GP03-5 (5 feet)	16-Jun-03	< 26	< 26	< 26	< 77	< 5.2	< 5.2	< 26	< 26	< 26	NA
GP03-5 (15 feet)	16-Jun-03	< 26	< 26	< 26	< 78	< 5.2	< 5.2	< 26	< 26	< 26	NA
GP03-5 (22.5 feet)	16-Jun-03	< 26	< 26	< 26	< 78	< 5.2	**5.3**	< 26	< 26	< 26	NA
GP03-6 (5 feet)	16-Jun-03	< 26	< 26	< 26	< 78	< 5.2	< 5.2	< 26	< 26	< 26	NA
GP03-6 (22.5 feet)	16-Jun-03	< 124	< 124	< 124	< 393	**64**	**155**	< 124	< 124	< 124	NA
GP03-7 (15 feet)	16-Jun-03	< 26	< 26	< 26	< 78	< 5.2	< 5.2	< 26	< 26	< 26	NA
GP03-7 (22.5 feet)	16-Jun-03	< 26	< 26	< 26	< 78	< 5.2	**7.0**	**28**	**28**	< 26	NA
GP03-8 (5 feet)	16-Jun-03	< 26	< 26	< 26	< 78	< 5.2	< 5.2	< 26	< 26	< 26	NA
GP03-8 (22.5 feet)	16-Jun-03	< 26	< 26	< 26	< 77	< 5.2	**9.7**	< 26	< 26	< 26	NA
GP03-9 (5 feet)	17-Jun-03	< 26	< 26	< 26	< 77	< 5.2	< 5.2	< 26	< 26	< 26	NA
GP03-9 (10 feet)	17-Jun-03	< 26	< 26	< 26	< 77	< 5.1	< 5.1	< 26	< 26	< 26	NA
GP03-9 (22.5 feet)	17-Jun-03	< 26	< 26	< 26	< 77	< 5.2	< 5.2	< 26	< 26	< 26	NA
GP03-10 (5 feet)	16-Jun-03	< 26	< 26	< 26	< 77	< 5.1	< 5.1	< 26	< 26	< 26	NA
GP03-10 (22.5 feet)	16-Jun-03	< 26	< 26	< 26	< 78	< 5.2	**25**	< 26	< 26	< 26	NA

ug/kg: Micrograms per kilogram
mg/kg: Milligrams per kilogram
DUP: Duplicate sample
NA: Not analyzed

RCLs: Wisconsin Administrative Code Chapter Residual Contaminant Levels
<: Not detected at or above the associated value.
Concentration exceeds the Wisconsin Residual Contaminant Level.

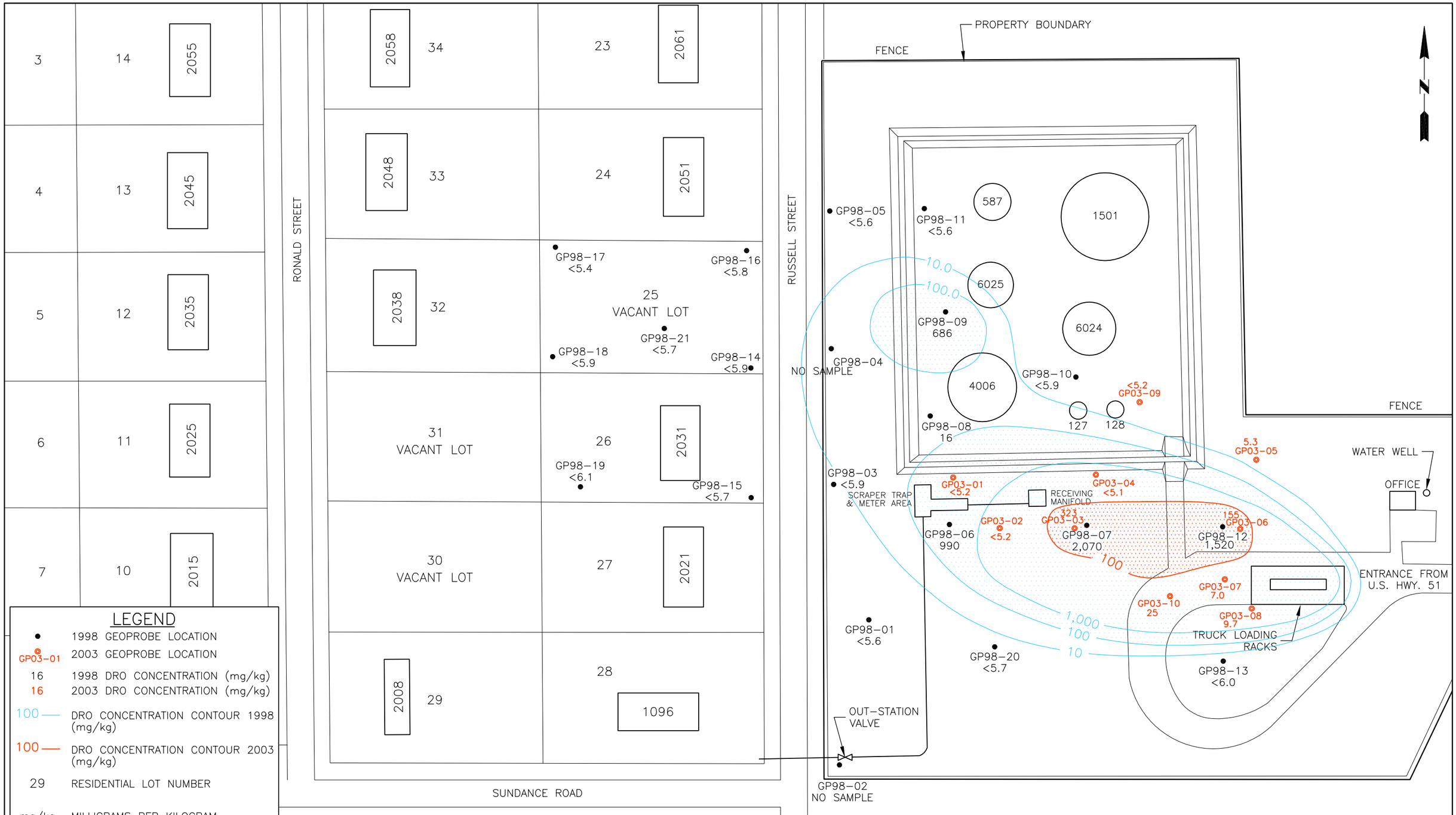

DATE	REVISED

Prepared By:

LEGGETTE, BRASHEARS & GRAHAM, INC.
Professional Ground-Water and
Environmental Engineering Services
6525 Grand Teton Plaza
Madison, WI 53719
608.833.5555

MAGELLAN PIPELINE COMPANY, L.P.

WAUSAU TERMINAL
MOSINEE, WISCONSIN

DRO MAP FROM SOIL BORINGS MARCH 1998 AND JUNE 2003

FILE:	GEOBORDRO.DWG	DATE:	AUGUST 2003	FIGURE:	2



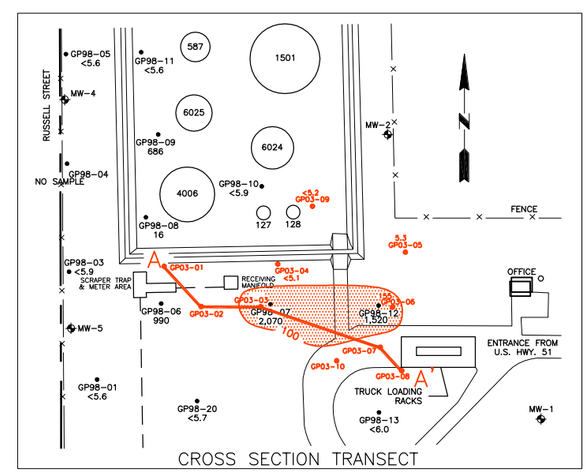

LEGEND

7.0	DIESEL RANGE ORGANIC (DRO) CONCENTRATION – MILLIGRAMS PER KILOGRAM (mg/kg)
323	DRO CONCENTRATION ABOVE RESIDUAL CONTAMINANT LEVEL (RCL) OF 100 mg/kg
<5.2	NOT DETECTED ABOVE LABORATORY METHOD DETECTION LIMIT
0.0	PHOTOIONIZATION DETECTOR RESULTS PARTS PER MILLION

DATE	REVISED

Prepared By:

LEGGETTE, BRASHEARS & GRAHAM, INC.
Professional Ground-Water and Environmental Engineering Services
6525 Grand Teton Plaza
Madison, Wisconsin 53719
608.833.5555

MAGELLAN PIPELINE COMPANY, L.P.
WAUSAU TERMINAL
MOSINEE, WISCONSIN

GEOLOGIC CROSS-SECTION A-A'
POST-REMEDIATION

FILE:	GEOXSEC POST	DATE:	SEPT 2004	FIGURE:	3

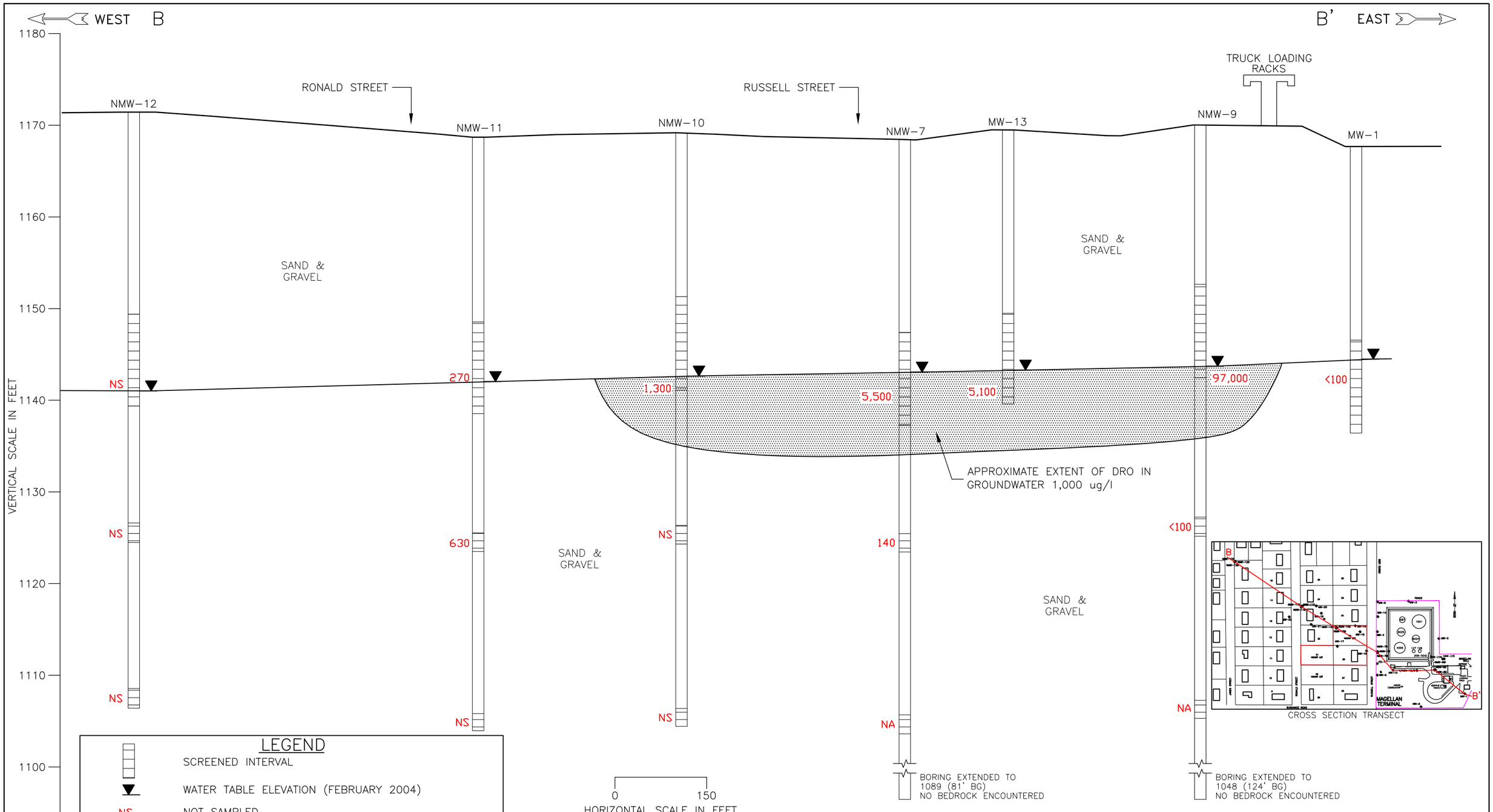

LEGEND

	SCREENED INTERVAL
▼	WATER TABLE ELEVATION (FEBRUARY 2004)
NS	NOT SAMPLED
NA	NOT ANALYZED
270	DIESEL RANGE ORGANICS (DRO) CONCENTRATION IN GROUNDWATER SAMPLES (ug/L) – FEBRUARY 2004
ug/L	MICROGRAMS PER LITER
mg/kg	MILLIGRAMS PER KILOGRAM

DATE	REVISED

Prepared By:

LEGGETTE, BRASHEARS & GRAHAM, INC.
Professional Ground-Water and Environmental Engineering Services
6525 Grand Teton Plaza
Madison, Wisconsin 53719
608.833.5555

MAGELLAN PIPELINE COMPANY, L.P.
WAUSAU TERMINAL
MOSINEE, WISCONSIN

GEOLOGIC CROSS-SECTION B-B'
POST-REMEDIATION

FILE: POST-GW.DWG | *DATE:* OCTOBER 2004 | *FIGURE:* 5

LEGAL DESCRIPTION FOR GROUNDWATER GIS REGISTRY
MAGELLAN WAUSAU TERMINAL
2007 OLD HIGHWAY 51
MOSINEE, WISCONSIN
BRRTS NO. 02-37-000041

I, Ms. Christine Kelly, (Magellan Representative - Responsible party for the above-referenced site), believe that the legal description attached to this statement describing the contaminated properties are complete and accurate to the best of my knowledge.

Magellan Pipeline Company, L.P. _____ Date 11/22/04
(Ms. Christine Kelly, Project Manager)

MAGELLAN
MIDSTREAM PARTNERS, L.P.

Christine Kelly
Project Manager
Environmental Remediation
One Williams Center, MD 28-8
Tulsa, OK 74172-0172
Voice: 918.574.7359
Cell: 918.625.3728
Fax: 918.574.7019
christine.kelly@magellanlp.com

21 October, 2004

Mr. Patrick Coyle
Williams Petroleum Services, LLC
One Williams Center
Tulsa, OK 74172

Re: Notification of Site Closure Request, Magellan Wausau Terminal, 2004 Old Highway 51, Mosinee, Wisconsin

Dear Mr. Coyle:

As a prerequisite for obtaining site closure at the above reference site, the State of Wisconsin requires the requesting party notify landowners in select circumstances regarding the environmental condition of adjacent properties. This letter is satisfies the notification requirement and is based on a template provided by the State.

Groundwater contamination that appears to have originated from the Magellan Wausau Terminal located at 2007 Old Highway 51, Mosinee exists on to your properties located along Russell Street west of the terminal (Lots 25 and 26 of Zigmund's Gardner Park Addition). The level of naphthalene contamination in the groundwater on your property is currently above the state groundwater enforcement standards found in Chapter 140, Wisconsin Administrative Code. Leggette, Brashears & Graham, Inc. has investigated this contamination and has informed me that this groundwater contaminant plume is receding and will naturally degrade over time. Since the source of the groundwater contamination is not on your property, neither you nor any subsequent owner of your property will be held responsible for investigation or cleanup of this groundwater contamination, as long as you and any subsequent owners comply with the requirements of section 292.13, Wisconsin Statutes, including allowing access to your property for environmental investigation or cleanup if access is required. This site has been thoroughly investigated and it is very unlikely that any further investigation or clean-up will be required by the Wisconsin Department of Natural Resources (WDNR). For further information on the requirements of section 292.13, Wisconsin Statutes, you may call 608-264-6020. I have enclosed a copy of DNR Fact Sheet 10: Guidance for Dealing with Properties Affected by Off-Site Contamination. Magellan will obtain the "off-site exemption" letter mentioned in WDNR Fact Sheet 10 for you or any subsequent owners if you wish.

The WDNR will not review my closure request for at least 30 days after the date of this letter. As an affected property owner, you have a right to contact the WDNR to provide any technical information that you may have that indicates that closure should not be granted for this site. If you would like to submit any information to the WDNR that is relevant to this closure request, you should mail that information to: Ms. Lisa Gutknecht, Wisconsin Department of Natural Resources, 5301 Rib Mountain Drive, Wausau, WI 54401.

If this case is closed, all properties within the site boundaries where groundwater contamination exceeds Chapter NR 140 groundwater enforcement standards will be listed on the WDNR geographic information system (GIS) Registry of Closed Remediation Sites. The information on the GIS Registry includes maps showing the location of properties in Wisconsin where groundwater contamination above Chapter NR 140 enforcement standards was found at the time that the case was closed.

This GIS Registry will be available to the general public on the WDNR internet web site www.dnr.state.wi.us/org/at/et/geo/gwur. According to records obtained from Marathon County, the legal descriptions for your properties are Lot 26 of Zigmund's Gardner Park Addition, Parcel Identification Number (PIN) 145-2707-102-0079 and Lot 25 of Zigmund's Gardner Park Addition, PIN 145-2707-102-0078. If this is not correct, please notify me within the next 30 days. There is an ordinance in the Village of Kronenwetter prohibiting the installation of a drinking water well within the Village limits when a water main is available (Section 66-70). Should you or any subsequent property owner wish to construct or reconstruct a well on your property, special well construction standards may be necessary to protect the well from the residual groundwater contamination. Any well driller who proposes to construct a well on your properties in the future will first need to contact the Drinking Water program within the WDNR to determine if there is a need for special well construction standards because your property is located within the designated service area of a municipally owned water system.

Once the WDNR makes a decision on my closure request, it will be documented in a letter. If the WDNR grants closure, you may obtain a copy of the closure letter by requesting a copy from me, by writing to the agency address given above, or by accessing the WDNR GIS Registry of Closed Remediation Sites on the internet at www.dnr.state.wi.us/org/at/et/geo/gwur. A copy of the closure letter will be included as part of the site file on the GIS Registry of Closed Remediation Sites.

No action by Williams is required. If you need more information or have any concerns regarding this letter, please contact me or Lisa Gutknecht, the WDNR project manager, at the address listed above or by phone at 715.359.6514.

Sincerely,

Christine Kelly
Magellan Pipeline Company, L.P.

cc: Bryan Young, Magellan
Jennifer Shelton, LBG

MAGELLAN
MIDSTREAM PARTNERS, L.P.

Christine Kelly
Project Manager
Environmental Remediation
One Williams Center, MD 720A
Tulsa, OK 74172-0172
Voice: 918.574.7359
Cell: 918.625.3728
Fax: 918.574.7019
christine.kelly@magellanlp.com

November 15, 2004

Ms. Lisa Myles
Director of Public Works
Village of Kronenwetter
1582 Kronenwetter Drive
Mosinee, WI 54455

RE: Notification of Residual Petroleum Compounds in Right-of-Way
Magellan Wausau Terminal, 2007 Old Highway 51, Mosinee, Wisconsin

Dear Ms. Myles:

As a prerequisite for obtaining closure at the above-referenced site, the State of Wisconsin requires that the requesting party give written notification to municipalities in select circumstances regarding the environmental condition of adjacent road Rights-of-Way (ROW). This letter satisfies the notification requirement in Chapter NR 726.05, Wisconsin Administrative Code (WAC).

Petroleum-impacted groundwater that appears to have originated from the Magellan Wausau Terminal located at 2007 Old Highway 51, Mosinee exists on the Russell Street ROW located west of the terminal. Naphthalene concentrations in groundwater within the ROW are currently above the state groundwater enforcement standard (ES) found in Chapter NR 140, WAC. As illustrated in Figure 1, the naphthalene plume with concentrations equal to or greater than the 40 microgram per liter ES is present in the Russell Street ROW beginning approximately 300 feet north of the intersection of Russell Street and Sundance Road and ending approximately 400 feet north of the same intersection (the "area of concern"). The depth to the water table in this area is approximately 26 feet below grade. Should the Village of Kronenwetter excavate soils in the area of concern from depths approximately equal to or greater than the water-table depth, these soils must be handled in accordance with applicable Wisconsin Department of Natural Resources (WDNR) regulations. Similarly, groundwater extracted from the area of concern must be handled in accordance with applicable WDNR regulations.

Leggette, Brashears & Graham, Inc. has investigated petroleum impacts at the Magellan Wausau Terminal and has informed me that the petroleum plume in groundwater is receding and will naturally degrade over time. This site has been thoroughly investigated and it is very unlikely that any further investigation or clean-up will be required by the WDNR.

Once the WDNR makes a decision regarding the Magellan closure request, it will be documented in a letter. If the WDNR grants closure, you may obtain a copy of the closure letter by requesting a copy from me, or by writing to Ms. Lisa Gutknecht, the WDNR project manager, at: Wisconsin Department of Natural Resources, 5301 Rib Mountain Drive, Wausau, WI 54401.

If you need more information or have any concerns regarding this letter, please contact me at 918.574.7359 or you may contact Ms. Lisa Gutknecht at the agency address given above, or by phone at 715.359.6514.

Sincerely,

Christine Kelly
Magellan Pipeline Company, L.P.

Cc: Bryan Young, Magellan
Jennifer Shelton, LBG

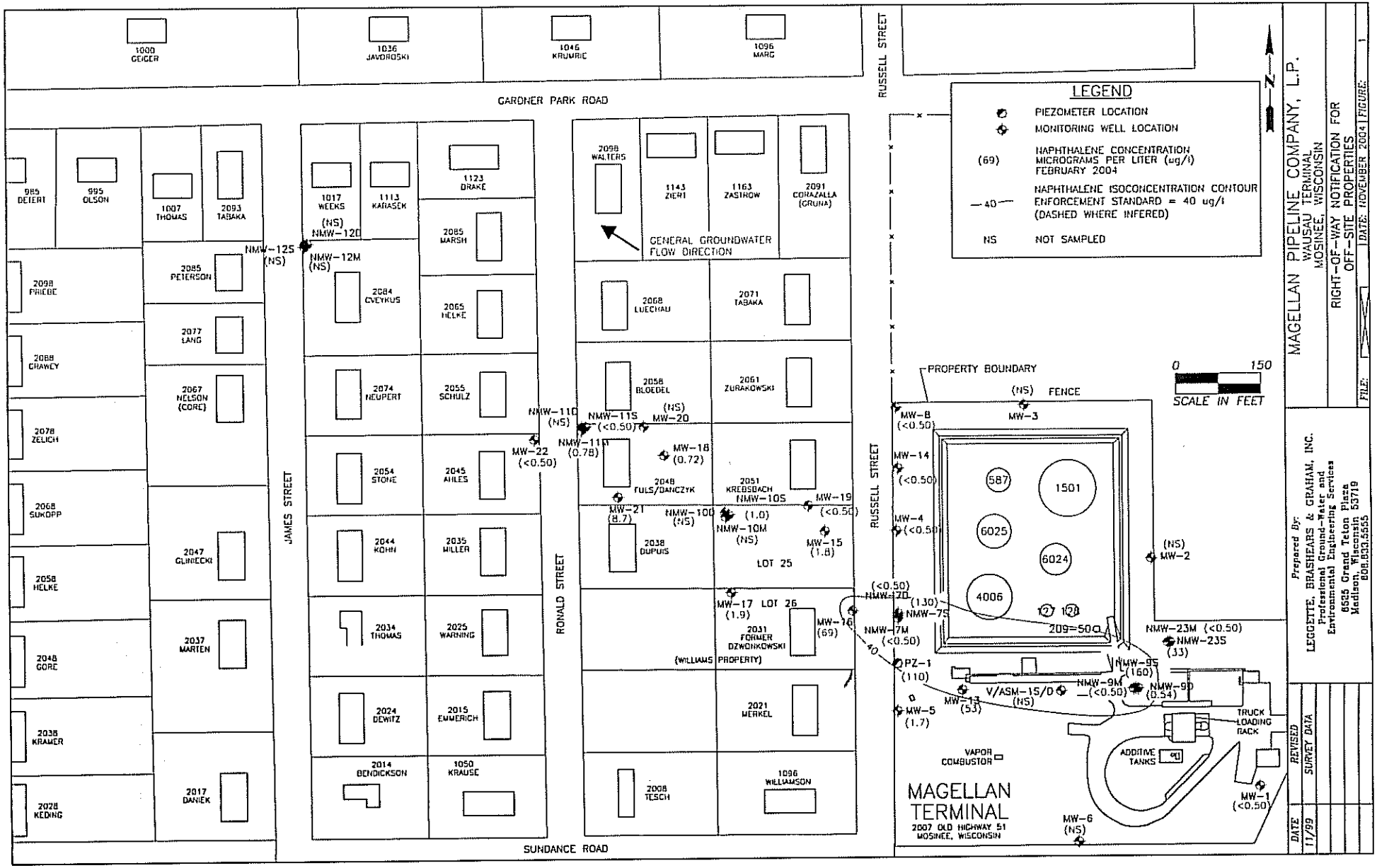
GARDNER PARK ROAD
SUNDANCE ROAD
JAMES STREET
RONALD STREET
RUSSELL STREET
1000 GEIGER
1036 JAVOROSKI
1046 KRUMRIC
1096 MARG
985 DEIERI
995 OLSON
1007 THOMAS
2093 TABAKA
1017 WEEKS
1113 KARASEK
1123 DRAKE
2098 WALTERS
1143 ZIERI
1163 ZASTROW
2091 CORAZALLA (GRUNA)
2098 FRIEBE
2085 PETERSON
2084 CVEYKUS
2085 MARSH
2068 LUECHAU
2071 TABAKA
2088 CRAWEY
2077 LANG
2074 NEUPERT
2065 HELKE
2058 BLOEDEL
2061 ZURAKOWSKI
2078 ZELICH
2067 NELSON (CORE)
2054 STONE
2055 SCHULZ
2048 FULS/DANCZYK
2051 KREGSBACH
2068 SUKOPP
2045 AHLES
2044 KOHN
2035 MILLER
2038 DUPUIS
2058 HELKE
2047 GLINIECKI
2034 THOMAS
2025 WARNING
2031 FORMER DZWONKOWSKI
(WILLIAMS PROPERTY)
2048 GORE
2037 MARTEN
2024 DEWITZ
2015 EMMERICH
2021 MERKEL
2038 KRAMER
2014 BENDICKSON
1050 KRAUSE
2008 TESCH
1096 WILLIAMSON
2028 KEDING
2017 DANIEK
GENERAL GROUNDWATER FLOW DIRECTION
NMW-12S (NS)
NMW-12D (NS)
NMW-12M (NS)
NMW-11D (NS)
NMW-11S (<0.50)
NMW-11M (0.78)
MW-20 (NS)
MW-22 (<0.50)
MW-18 (0.72)
MW-21 (8.7)
NMW-10S (1.0)
NMW-10M (NS)
NMW-10D (NS)
MW-19 (<0.50)
MW-15 (1.8)
LOT 25
MW-17 (1.9)
LOT 26
MW-16 (69)
PROPERTY BOUNDARY
(NS) FENCE
MW-8 (<0.50)
MW-3
MW-14 (<0.50)
MW-4 (<0.50)
587
1501
6025
6024
4006
(NS) MW-2
(<0.50) NMW-7D
(130) NMW-7S
NMW-7M (<0.50)
209=50Q
NMW-23M (<0.50)
NMW-23S (33)
PZ-1 (110)
NMW-9S (160)
NMW-9M (<0.50)
NMW-9D (0.54)
V/ASM-15/D (NS)
MW-13 (53)
MW-5 (1.7)
TRUCK LOADING RACK
VAPOR COMBUSTOR
ADDITIVE TANKS
MW-1 (<0.50)
MW-6 (NS)
MAGELLAN TERMINAL
2007 OLD HIGHWAY 51
MOSINEE, WISCONSIN
0 150
SCALE IN FEET
N
LEGEND
PIEZOMETER LOCATION
MONITORING WELL LOCATION
(69) NAPHTHALENE CONCENTRATION MICROGRAMS PER LITER (ug/l) FEBRUARY 2004
40 NAPHTHALENE ISOCONCENTRATION CONTOUR ENFORCEMENT STANDARD = 40 ug/l (DASHED WHERE INFERED)
NS NOT SAMPLED
MAGELLAN PIPELINE COMPANY, L.P.
WAUSAU TERMINAL
MOSINEE, WISCONSIN
RIGHT-OF-WAY NOTIFICATION FOR OFF-SITE PROPERTIES
DATE: NOVEMBER 2004
FIGURE: 1
FILE:
Prepared By:
LEGGETTE, BRASHEARS & GRAHAM, INC.
Professional Ground-Water and Environmental Engineering Services
6525 Grand Teton Plaza
Madison, Wisconsin 53719
608.833.5555
DATE
11/99
REVISED
SURVEY DATA

MAGELLAN
MIDSTREAM PARTNERS, L.P.

Christine Kelly
Project Manager
Environmental Remediation
One Williams Center, MD 720A
Tulsa, OK 74172-0172
Voice: 918.574.7359
Cell: 918.625.3728
Fax: 918.574.7019
christine.kelly@magellanlp.com

November 15, 2004

Ms. Krystal Bokelman
Village Clerk
Village of Kronenwetter
1582 Kronenwetter Drive
Mosinee, WI 54455

RE: Notification of Residual Petroleum Compounds in Right-of-Way
Magellan Wausau Terminal, 2007 Old Highway 51, Mosinee, Wisconsin

Dear Ms. Bokelman:

As a prerequisite for obtaining closure at the above-referenced site, the State of Wisconsin requires that the requesting party give written notification to municipalities in select circumstances regarding the environmental condition of adjacent road Rights-of-Way (ROW). This letter satisfies the notification requirement in Chapter NR 726.05, Wisconsin Administrative Code (WAC).

Petroleum-impacted groundwater that appears to have originated from the Magellan Wausau Terminal located at 2007 Old Highway 51, Mosinee exists on the Russell Street ROW located west of the terminal. Naphthalene concentrations in groundwater within the ROW are currently above the state groundwater enforcement standard (ES) found in Chapter NR 140, WAC. As illustrated on Figure 1, the naphthalene plume with concentrations equal to or greater than the 40 microgram per liter ES is present in the Russell Street ROW beginning approximately 300 feet north of the intersection of Russell Street and Sundance Road and ending approximately 400 feet north of the same intersection (the "area of concern"). The depth to the water table in this area is approximately 26 feet below grade. Should the Village of Kronenwetter excavate soils in the area of concern from depths approximately equal to or greater than the water-table depth, these soils must be handled in accordance with applicable Wisconsin Department of Natural Resources (WDNR) regulations. Similarly, groundwater extracted from the area of concern must be handled in accordance with applicable WDNR regulations.

Leggette, Brashears & Graham, Inc. has investigated petroleum impacts at the Magellan Wausau Terminal and has informed me that the petroleum plume in groundwater is receding and will naturally degrade over time. This site has been thoroughly investigated and it is very unlikely that any further investigation or clean-up will be required by the WDNR.

Once the WDNR makes a decision regarding the Magellan closure request, it will be documented in a letter. If the WDNR grants closure, you may obtain a copy of the closure letter by requesting a copy from me, or by writing to Ms. Lisa Gutknecht, the WDNR project manager, at: Wisconsin Department of Natural Resources, 5301 Rib Mountain Drive, Wausau, WI 54401.

If you need more information or have any concerns regarding this letter, please contact me at 918.574.7359 or you may contact Ms. Lisa Gutknecht at the agency address given above, or by phone at 715.359.6514.

Sincerely,

Christine Kelly
Magellan Pipeline Company, L.P.

Cc: Bryan Young, Magellan
Jennifer Shelton, LBG

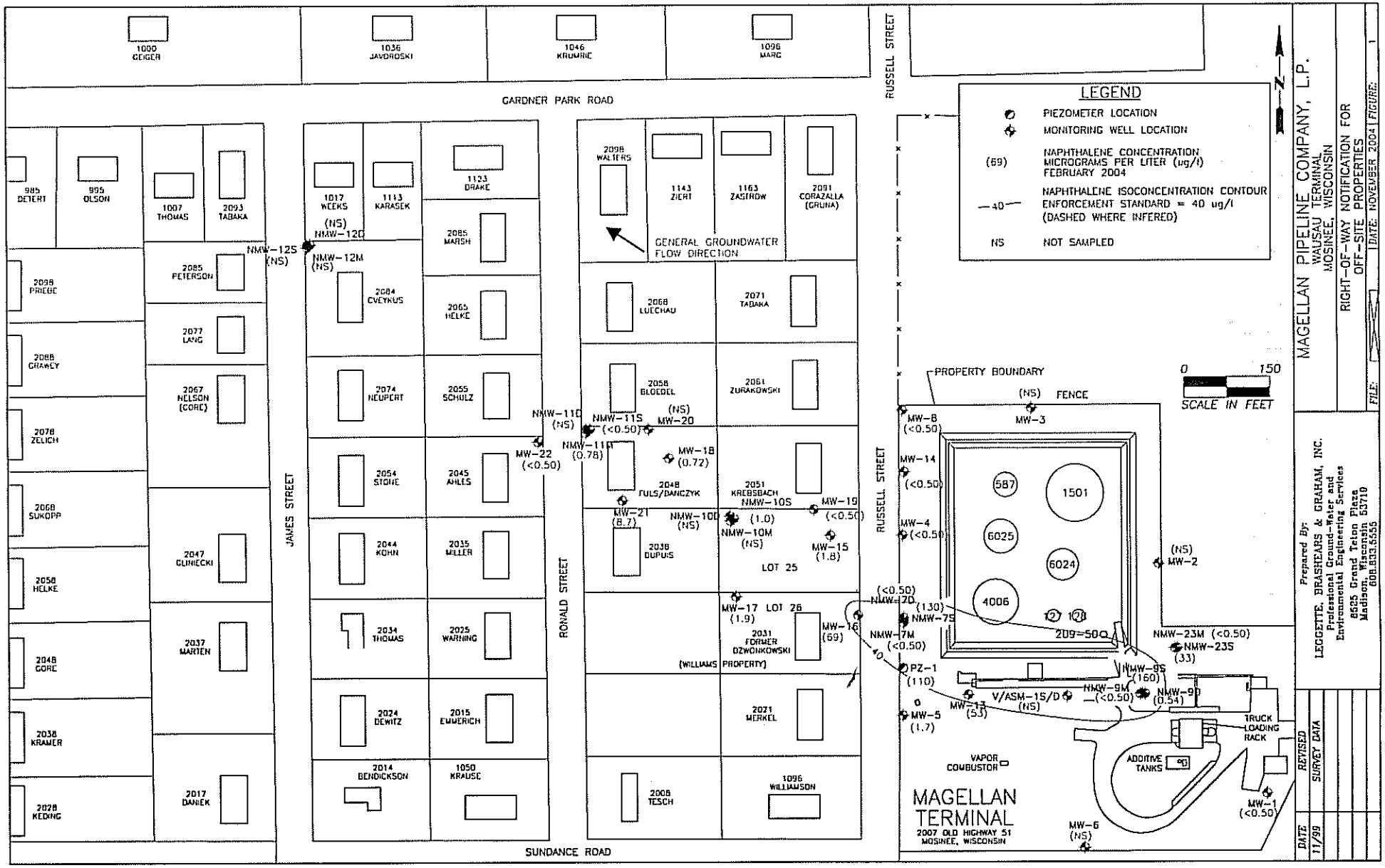
LEGEND
PIEZOMETER LOCATION
MONITORING WELL LOCATION
(69) NAPHTHALENE CONCENTRATION MICROGRAMS PER LITER (ug/l) FEBRUARY 2004
—40— NAPHTHALENE ISOCONCENTRATION CONTOUR ENFORCEMENT STANDARD = 40 ug/l (DASHED WHERE INFERED)
NS NOT SAMPLED
N
0 150
SCALE IN FEET
MAGELLAN PIPELINE COMPANY, L.P.
WAUSAU TERMINAL
MOSINEE, WISCONSIN
RIGHT-OF-WAY NOTIFICATION FOR OFF-SITE PROPERTIES
FILE:
DATE: NOVEMBER 2004
FIGURE: 1
Prepared By:
LEGGETTE, BRASHEARS & GRAHAM, INC.
Professional Ground-Water and Environmental Engineering Services
8625 Grand Teton Plaza
Madison, Wisconsin 53719
608.833.6555
DATE 11/99
SURVEY DATA
REVISED
GARDNER PARK ROAD
SUNDANCE ROAD
JAMES STREET
RONALD STREET
RUSSELL STREET
1000 GEIGER
1036 JAVOROSKI
1046 KRUMRIE
1096 MARC
985 DETERT
995 OLSON
1007 THOMAS
2093 TABAKA
2098 PRIEBE
2088 GRAWEY
2078 ZELICH
2068 SUKOPP
2058 HELKE
2048 GORE
2038 KRAMER
2028 KEDING
2085 PETERSON
2077 LANG
2067 NELSON (GORE)
2047 GLINIECKI
2037 MARTEN
2017 DANIEK
1017 WEEKS
1113 KARASEK
1123 DRAKE
2085 MARSH
2084 CVEYKUS
2065 HELKE
2074 NEUPERT
2055 SCHULZ
2054 STONE
2045 AHLES
2044 KOHN
2035 MILLER
2034 THOMAS
2025 WARNING
2024 DEWITZ
2015 EMMERICH
2014 BENDICKSON
1050 KRAUSE
2098 WALTERS
1143 ZIERT
1163 ZASTROW
2091 CORAZALLA (GRUNA)
GENERAL GROUNDWATER FLOW DIRECTION
2068 LUECHAU
2071 TABAKA
2058 BLOEDEL
2061 ZURAKOWSKI
2048 FULS/DANCZYK
2051 KREBSBACH
2038 DUPUIS
LOT 25
LOT 26
2031 FORMER DZWONKOWSKI
(WILLIAMS PROPERTY)
2021 MERKEL
2008 TESCH
1096 WILLIAMSON
NMW-12S (NS)
NMW-12O (NS)
NMW-12M (NS)
NMW-11O (NS)
NMW-11S (<0.50)
NMW-11M (0.78)
MW-22 (<0.50)
MW-20 (NS)
MW-18 (0.72)
MW-21 (8.7)
NMW-10D (NS)
NMW-10S (1.0)
NMW-10M (NS)
MW-19 (<0.50)
MW-15 (1.8)
MW-17 (1.9)
MW-16 (69)
PROPERTY BOUNDARY
FENCE
MW-8 (<0.50)
MW-3 (NS)
MW-14 (<0.50)
MW-4 (<0.50)
MW-2 (NS)
587
1501
6025
6024
4006
12
12A
209=50Q
NMW-7O (<0.50)
NMW-7S (130)
NMW-7M (<0.50)
PZ-1 (110)
MW-5 (1.7)
MW-13 (53)
V/ASM-1S/D (NS)
NMW-9S (160)
NMW-9M (<0.50)
NMW-9D (0.54)
NMW-23M (<0.50)
NMW-23S (33)
TRUCK LOADING RACK
ADDITIVE TANKS
VAPOR COMBUSTOR
MW-1 (<0.50)
MW-6 (NS)
MAGELLAN TERMINAL
2007 OLD HIGHWAY 51
MOSINEE, WISCONSIN

Document Number | DEED RESTRICTION

142186
MAGELLAN PIPELINE CO -R. OLS
REGISTER'S OFFI(
MARATHON COUNTY,
SEP 07 2005 1:05

Michael J. Syd
REGISTE

Recording Area

Name and Return Address
Christine Kelly Hirrill
Magellan Pipeline Company, L.P.
One Williams Center, MD 30-7
Tulsa, Oklahoma 74172

Declaration of Restrictions

In Re: See attached Exhibit A, Parcel 2.

STATE OF WISCONSIN)
) ss
COUNTY OF MARATHON)

WHEREAS, Magellan Pipeline Company, L.P. is the owner of the property described All that part of the NW¼ of the NE¼ of Sec. 10, T 27 N, R 7 E, in the Town of Kronenwetter, Marathon County, Wisconsin, which lies West of the Chicago, Milwaukee, St. Paul and Pacific Railroad right of way, excepting the North thirty three (33) feet thereof is described as follows:

14527071010969
Parcel Identification Number

Commencing at a point on the South line of Gardner Park Road which is its intersection with the West line of said NW¼ NE¼ marked by an iron rod driven in the ground; thence N 89° 59' 50" E along the South line of Gardner Park Road 1255.00 feet to the Westerly line of the Wisconsin Public Service Corporation right of way marked by an iron rod driven in the ground; thence south 25° 3l' 30" West along the Westerly line of said Wisconsin Public Service Corporation right of way 1432.97 feet to a point in the South line of the said NW¼ NE¼ marked by an iron rod driven in the ground; thence N 89° 54' 32" W along the South line of said NW¼ NE¼, a distance of 647.07 feet to the Southwest corner of said NW¼ NE¼ marked by an iron rod driven in the ground; thence N 0° 25' 24" E along the West line of said NW¼ NE¼ 1292.05 feet to the point of beginning.

The base for the bearings contained in this description is the West line of the NW¼-NE¼ assumed to bear N 0° 25' 24" East.

Said description as contained in Warranty Deed dated June 20, 1967, filed June 23, 1967 in Vol. 18 of Records on page 373, Marathon County Register of Deeds.

Save and Except

That part of the Northwest Quarter of the Northeast Quarter and the Northeast Quarter of the Northwest Quarter of Section 10, Township 27 North, Range 7 East, Town of Kronenwetter, Marathon County, Wisconsin described as follows:

Beginning at the point of intersection of a line 33 feet southerly of and parallel with the North line of the Northeast Quarter of said Section 10 (said line also being the southerly right of way line of Gardner Park Road) and the East right of way line of Russell Street (as shown on the plat of Zigmund's Gardner Park

Addition); thence North 89° 48' 53" East (bearing based on the Marathon County Coordinate System), along said parallel line, a distance of 1,254.17 feet to the westerly line of the Wisconsin Public Service Corporation right of way; thence South 25° 20' 35" West, along said westerly line of the Wisconsin Public Service Corporation right of way, a distance of 992.78 feet; thence South 89° 48' 53" West, parallel with the North line of the Northeast Quarter of said Section 10, a distance of 270.26 feet; thence North 00° 09' 30" East, parallel with the East right of way line of said Russell Street, a distance of 483.26 feet; thence North 89° 50' 30" West, perpendicular to the East right of way line of said Russell Street, a distance of 561.43 feet to the East right of way line of said Russell Street; thence North 00° 09' 30" East, along the East right of way line of said Russell Street, a distance of 409.25 feet to the Point of Beginning. Said parcel contains 662,063 square feet or 15.199 acres.

Said description as contained in Quit Claim Deed dated July 19, 1999, filed July 25, 1999 as document 124238, in the records of Marathon County Register of Deeds, Wausau, Wisconsin, and shown on pages 1 and 2 of Exhibit A, referenced as Parcel 1.

Subject to a 30-foot wide easement Reserved by Grantor, the location of which is more particularly described in said quitclaim deed.

WHEREAS, one or more petroleum hydrocarbon discharges have occurred on this property, and as of August 2000 and June 17, 2003 when soil samples were collected on this property, petroleum contaminated soil remained on this property at the following locations: GP00-37R and GP03-07 adjacent to the loading rack and 4006-1 and 4006-2 beneath tank 4006. A boring location map is attached as Exhibit B.

WHEREAS, it is the desire and intention of the property owner to impose on the property restrictions which will make it unnecessary to conduct further soil remediation activities on the property at the present time.

NOW THEREFORE, the owner hereby declares that all of the property described above is held and shall be held, conveyed or encumbered, leased, rented, used, occupied and improved subject to the following limitation and restrictions:

Structural impediments existing at the time of clean-up (above ground storage tanks and truck loading rack) made complete investigation of the soil contamination on this property impracticable. If the structural impediments on this property that are described above are removed, the property owner shall conduct an investigation of the degree and extent of petroleum hydrocarbon contamination. To the extent that contamination is found at that time, the Wisconsin Department of Natural Resources shall be immediately notified and the contamination shall be properly remediated in accordance with applicable statutes and rules. If currently inaccessible soil near or beneath the structural impediments on the property is excavated in the future, the soil must be sampled

and analyzed, may be considered solid or hazardous waste if residual contamination remains and must be stored, treated and disposed in compliance with applicable statutes and rules.

This restriction is hereby declared to be a covenant running with the land and shall be fully binding upon all persons acquiring the above-described property whether by descent, devise, purchase or otherwise. This restriction inures to the benefit of and is enforceable by the Wisconsin Department of Natural Resources, its successors or assigns. The Department, its successors or assigns, may initiate proceedings at law or in equity against any person or persons who violate or are proposing to violate this covenant, to prevent the proposed violation or to recover damages for such violation.

Any person who is or becomes owner of the property described above may request that the Wisconsin Department of Natural Resources or its successor issue a determination that one or more of the restrictions set forth in this covenant is no longer required. Upon the receipt of such a request, the Wisconsin Department of Natural Resources shall determine whether or not the restrictions contained herein can be extinguished. If the Department determines that the restrictions can be extinguished, an affidavit, attached to a copy of the Department's written determination, may be recorded by the property owner or other interested party to give notice that this deed restriction, or portions of this deed restriction, are no longer binding.

By signing this document, Rick A. Olson asserts that he is duly authorized to sign this document on behalf of Magellan Pipeline Company, L.P.

IN WITNESS WHEREOF, the owner of the property has executed this Declaration of Restrictions, this 30th day of August, 2005.

Magellan Pipeline Company, L.P.
By Magellan Pipeline GP, LLC, its General Partner
Signature: Rick A. Olson
Printed Name: Rick A. Olson, Vice President

Subscribed and sworn to before me
this 30th day of August, 2005.

Linda Kay Calhoun
Notary Public, State of Oklahoma 02000790

My commission expires 2-23-06

This document was drafted by Mr. Bryan Young, Magellan Pipeline GP, LLC, based on a model deed restriction provided by the Wisconsin Department of Natural Resources.

EXHIBIT A

MARATHON COUNTY CERTIFIED SURVEY MAP NO. _____

PART OF THE NORTHWEST QUARTER OF THE NORTHEAST QUARTER AND THE NORTHEAST QUARTER OF THE NORTHWEST QUARTER OF SECTION 10, TOWNSHIP 27 NORTH, RANGE 7 EAST, TOWN OF KRONENWETTER, MARATHON COUNTY, WISCONSIN

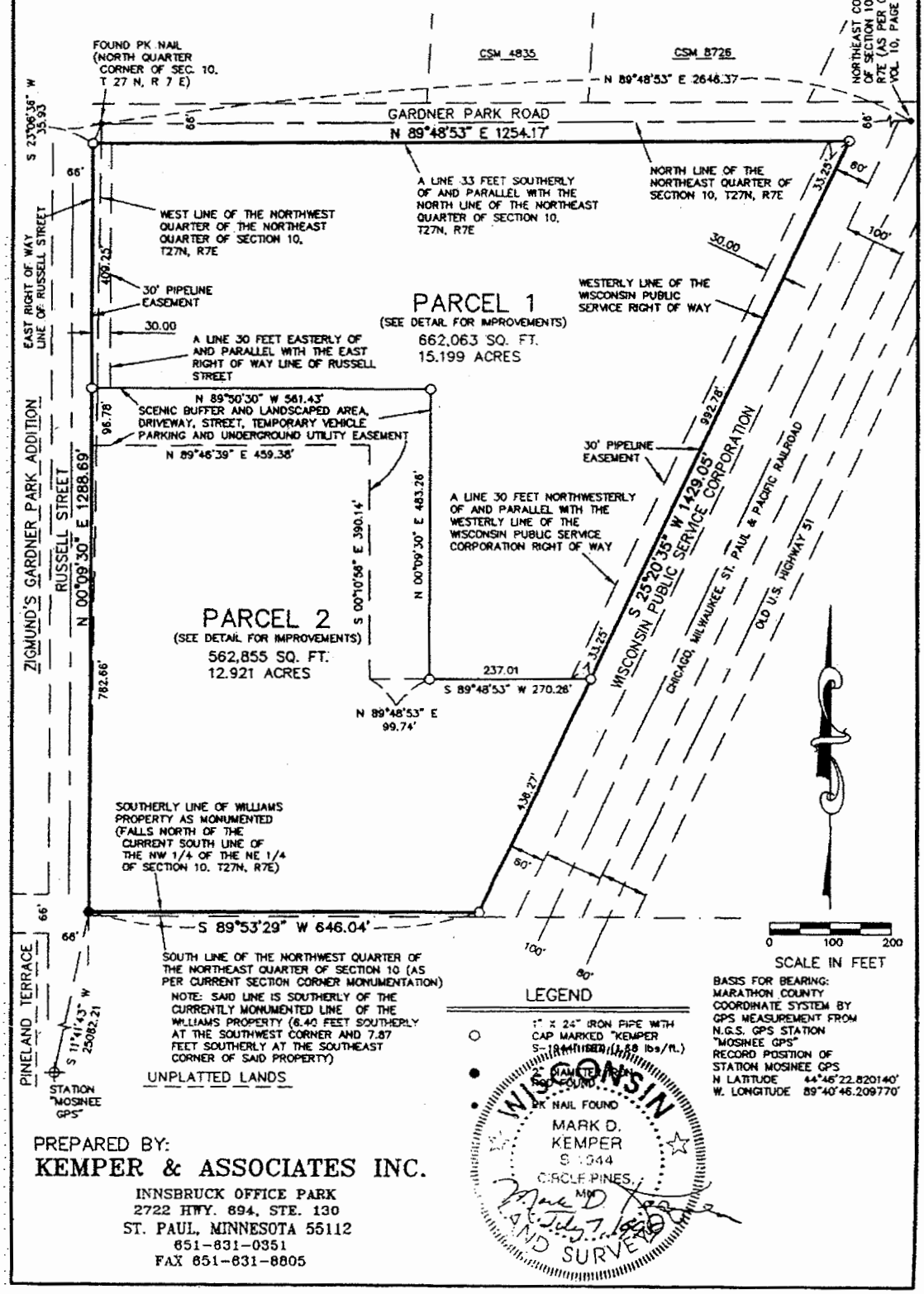

PREPARED BY:

KEMPER & ASSOCIATES INC.

INNSBRUCK OFFICE PARK
2722 HWY. 694, STE. 130
ST. PAUL, MINNESOTA 55112
651-631-0351
FAX 651-631-8805

MARATHON COUNTY CERTIFIED SURVEY MAP NO. _____

PART OF THE NORTHWEST QUARTER OF THE NORTHEAST QUARTER AND THE NORTHEAST QUARTER OF THE NORTHWEST QUARTER OF SECTION 10, TOWNSHIP 27 NORTH, RANGE 7 EAST, TOWN OF KRONENWETTER, MARATHON COUNTY, WISCONSIN

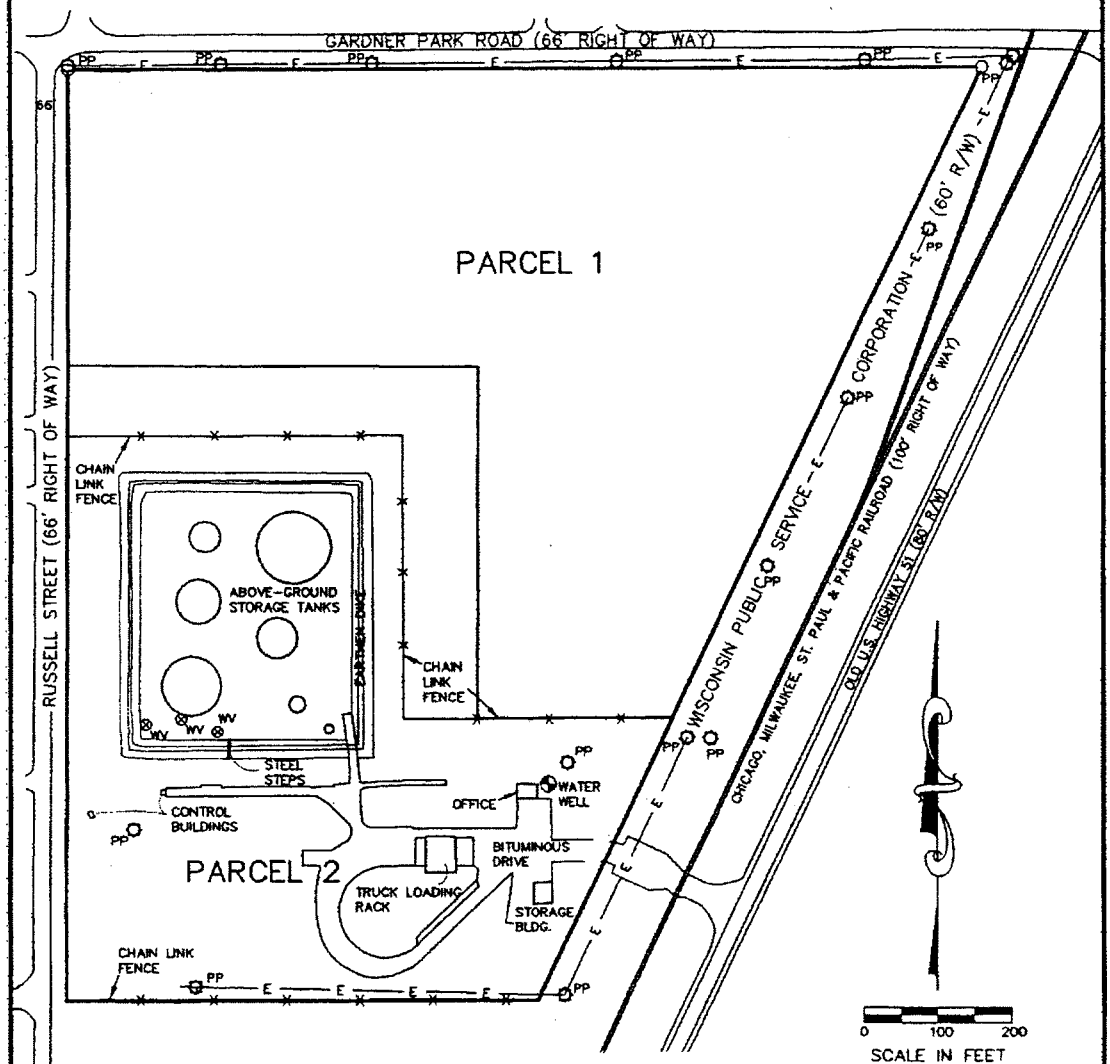

BASIS FOR BEARING: MARATHON COUNTY COORDINATE SYSTEM BY GPS MEASUREMENT FROM N.G.S. GPS STATION "MOSINEE GPS" RECORD POSITION OF STATION MOSINEE GPS
N LATITUDE 44°46'22.820140"
W. LONGITUDE 89°40'46.209770"

DETAIL OF IMPROVEMENTS

LEGEND

PP	POWER POLE
WV	WATER VALVE
—E—	OVERHEAD UTILITY LINES

WISCONSIN
MARK D. KEMPER
S-1944
CIRCLE PINES, MN
July 7, 1992
LAND SURVEYOR

PREPARED BY:
KEMPER & ASSOCIATES INC.
INNSBRUCK OFFICE PARK
2722 HWY. 694, STE. 130
ST. PAUL, MINNESOTA 55112
651-631-0351
FAX 651-631-8805

MARATHON COUNTY CERTIFIED SURVEY MAP NO. _____

PART OF THE NORTHWEST QUARTER OF THE NORTHEAST QUARTER AND THE NORTHEAST QUARTER OF THE NORTHWEST QUARTER OF SECTION 10, TOWNSHIP 27 NORTH, RANGE 7 EAST, TOWN OF KRONENWETTER, MARATHON COUNTY, WISCONSIN

SURVEYOR'S CERTIFICATE

I, Mark D. Kemper, Wisconsin Professional Land Surveyor No. S-1944, do hereby certify that I have surveyed and mapped by the order of Williams Pipeline Company, owner, that part of the Northwest Quarter of the Northeast Quarter and the Northeast Quarter of the Northwest Quarter of Section 10, Township 27 North, Range 7 East, Town of Kronenwetter, Marathon County, Wisconsin, described as follows:

Commencing at the North Quarter corner of said Section 10; thence South 23 degrees 06 minutes 36 seconds West (bearing based on the Marathon County Coordinate System), a distance of 35.93 feet to the Point of Beginning at the intersection of a line 33 feet southerly of and parallel with the North line of the Northeast Quarter of said Section 10 and the East right of way line of Russell Street (as shown on the plat of Zigmund's Gardner Park Addition); thence North 89 degrees 48 minutes 53 seconds East, along a line which is 33 feet southerly of and parallel with the North line of the Northeast Quarter of said Section 10, a distance of 1254.17 feet to the westerly line of the Wisconsin Public Service Corporation right of way; thence South 25 degrees 20 minutes 35 seconds West, along said westerly line of the Wisconsin Public Service Corporation right of way, a distance of 1429.05 feet; thence South 89 degrees 53 minutes 29 seconds West, a distance of 646.04 feet to the East right of way line of said Russell Street; thence North 00 degrees 09 minutes 30 seconds East, along the East right of way line of said Russell Street, a distance of 1288.69 feet to the Point of Beginning.

That such map is a correct representation of all exterior boundaries of the land surveyed. That I have fully complies with the provisions of Section 236.34 of the Wisconsin Statutes.

MARK D. KEMPER , S-1944

DATED THIS 7th DAY OF July, 1999

WISCONSIN
MARK D. KEMPER
S-1944
CIRCLE PINES, MN
LAND SURVEYOR

PREPARED BY:
KEMPER & ASSOCIATES INC.
INNSBRUCK OFFICE PARK
2722 HWY. 694, STE. 130
ST. PAUL, MINNESOTA 55112
651-631-0351
FAX 651-631-8805

EXHIBIT B

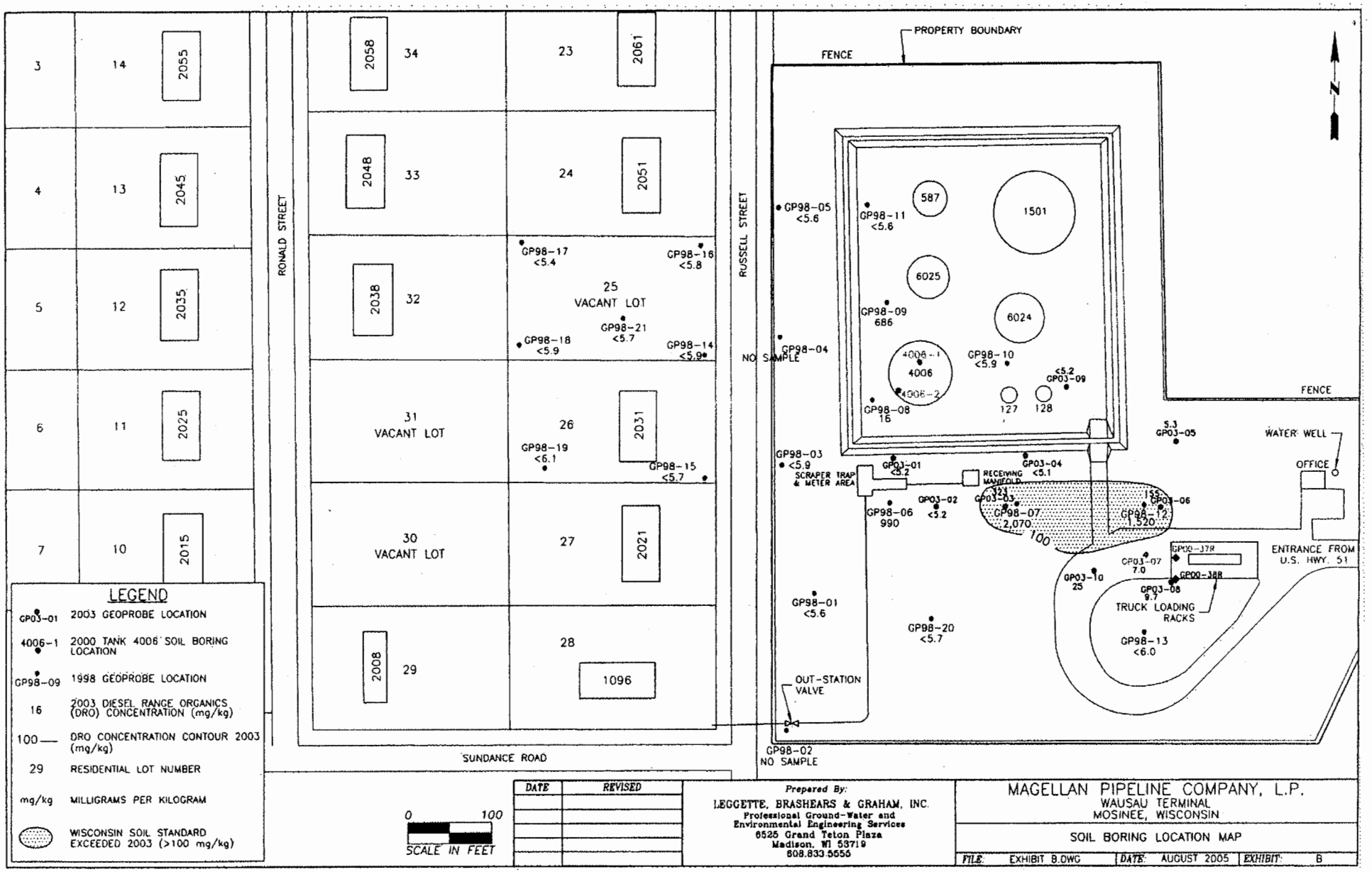
PROPERTY BOUNDARY
FENCE
FENCE
N
RONALD STREET
RUSSELL STREET
SUNDANCE ROAD
3
14
2055
4
13
2045
5
12
2035
6
11
2025
7
10
2015
2058
34
2048
33
2038
32
31
VACANT LOT
30
VACANT LOT
2008
29
23
2061
24
2051
25
VACANT LOT
26
2031
27
2021
28
1096
GP98-17
<5.4
GP98-16
<5.8
GP98-21
<5.7
GP98-18
<5.9
GP98-14
<5.9
GP98-19
<6.1
GP98-15
<5.7
GP98-05
<5.6
GP98-11
<5.6
587
1501
6025
6024
GP98-09
686
GP98-04
NO SAMPLE
4006-1
4006
4006-2
GP98-10
<5.9
<5.2
GP03-09
127
128
GP98-08
16
GP98-03
<5.9
SCRAPER TRAP
& METER AREA
GP03-01
<5.2
RECEIVING
MANIFOLD
GP03-04
<5.1
GP03-02
<5.2
GP98-06
990
GP03-03
GP98-07
2,070
100
155
GP03-06
GP98-12
1,520
5.3
GP03-05
WATER WELL
OFFICE
ENTRANCE FROM
U.S. HWY. 51
GP00-37R
GP00-38R
GP03-07
7.0
GP03-10
25
GP03-08
9.7
TRUCK LOADING
RACKS
GP98-01
<5.6
GP98-20
<5.7
GP98-13
<6.0
OUT-STATION
VALVE
GP98-02
NO SAMPLE
LEGEND
GP03-01 2003 GEOPROBE LOCATION
4006-1 2000 TANK 4006 SOIL BORING LOCATION
GP98-09 1998 GEOPROBE LOCATION
16 2003 DIESEL RANGE ORGANICS (DRO) CONCENTRATION (mg/kg)
100 DRO CONCENTRATION CONTOUR 2003 (mg/kg)
29 RESIDENTIAL LOT NUMBER
mg/kg MILLIGRAMS PER KILOGRAM
WISCONSIN SOIL STANDARD EXCEEDED 2003 (>100 mg/kg)
0
100
SCALE IN FEET
DATE
REVISED
Prepared By:
LEGGETTE, BRASHEARS & GRAHAM, INC.
Professional Ground-Water and Environmental Engineering Services
6525 Grand Teton Plaza
Madison, WI 53719
608.833.5555
MAGELLAN PIPELINE COMPANY, L.P.
WAUSAU TERMINAL
MOSINEE, WISCONSIN
SOIL BORING LOCATION MAP
FILE: EXHIBIT B.DWG
DATE: AUGUST 2005
EXHIBIT: B

1421866