The following site is being submitted for inclusion into the Groundwater GIS registry:

- For DNR County and Region list go to:
  g:\pf\pecfa\site\gis\BRRTS County and Region Codes.xls
- To begin, click on cell to the right of; *This is a:*
- Use Tab, ↓ or Pg Down to navigate form. Print & include with file when completed.

This is a:	New Submittal
BRRTS ID (no dashes):	**0329182365**
Comm # (no dashes):	53948140104
County:	Juneau
Region:	West Central
Site name:	Fastop
Street Address:	404 Hwy 82 E
City:	Mauston
Final Closure Date	2002-11-25
Closure Conditions:	met
Off-source property contamination?	No
(If yes, attach locational data and deed information on pg. 2)	
Right-of-way contamination?	No
Contaminated media:	Groundwater

GPS Coordinates (meters in the **WTM91** projection)

Easting (X):	514459
Northing (Y):	369416
Collection Method:	DNR Web Site
Scale or Resolution:	1:3,167
(1:24,000 scale or finer)	
Prepared by:	Gena Larson
Submitted by:	Cheryl Nelson

Source Property Checklist

- ☒ Final Closure Letter
- ☒ Copy of the most recent deed, which includes legal description for all properties w/ GW > NR 140 ES
- ☒ Where the legal description in the deed(s) refers to a certified survey map or recorded plat map, include those documents
- ☒ Parcel ID for all properties w/ GW > NR 140 ES
- ☒ General Location Map
- ☒ Detailed Location Map showing property boundaries, buildings, MW(s) and/or potable wells etc for properties with GW >NR140 ES
- ☒ Latest Map(s) showing extent or outline of current GW plume (isoconcentrations)
- ☒ Map showing GW flow direction
- ☒ Latest Table of GW results
- ☒ Geologic cross section (if generated as part of the site investigation)
- ☒ Statement signed by RP certifying correctness of legal descriptions
- ☒ Updated Database

ENVIRONMENTAL & REGULATORY SERVICES DIVISION
BUREAU OF PECFA
P.O. Box 8044
Madison, Wisconsin 53708-8044
TDD #: (608) 264-8777
Fax #: (608) 267-1381
http://www.commerce.state.wi.us
http://www.wisconsin.gov
Scott McCallum, Governor
Philip Edw. Albert, Secretary

Wisconsin
Department of Commerce

November 25, 2002

Mrs. Wendy Navis
Fastop
W4297 49th St
Mauston, WI 53948

RE: **Final Closure**

Commerce # 53948-1401-04 WDNR BRRTS # 03-29-182365
Fastop, 404 Hwy 82 E , Mauston

Dear Ms. Navis:

The Wisconsin Department of Commerce (Commerce) has received all items required for closure of the site referenced above. This site is now listed as "closed" on the Commerce database.

It is in your best interest to keep all documentation related to the environmental activities at your site. If residual contamination is encountered in the future, appropriate measures must be implemented to assure that it is managed following all applicable regulations. If future site conditions indicate that any remaining contamination poses a threat, and subsequent information indicates a need to reopen this case, any original claim under the PECFA fund would also reopen and you may apply for assistance to the extent of remaining eligibility.

Thank you for your efforts to protect Wisconsin's environment. If you have any questions, please contact me in writing at the letterhead address or by telephone at (608) 261-5404.

Sincerely,

Gena M. Larson
Hydrogeologist
Site Review Section

cc: Thomas Pignet, METCO
Case File

INDEXED ENTERED

354980

Document Number

WARRANTY DEED

Vol. 516 Page 104

Register's Office Juneau County, Wis. } SS
Received for Record

JAN 25 1999

at 11:45 A M. and Recorded
In Vol. 516 of Records
Page 104
Christie L. Binder
REGISTER OF DEEDS

Recording Area
Name and Return Address

William R. Kutsunis, Esq.
Whyte Hirschboeck Dudek S.C.
One East Main Street, Suite 300
Madison, WI 53703
Bank of Mauston

$10.00 CK

29251-294.025
(Parcel Identification Number)

Orland J. Navis a/k/a O.J. Navis conveys and warrants to **Mark A. Navis** and **Wendy A. Navis**, husband and wife, the following described real estate in Juneau County, State of Wisconsin:

Parcel 12A, Juneau County Certified Survey Map #1485, Document Number 305806, recorded January 24, 1991, in Volume 5 of Juneau County Certified Survey Maps, Page 262, the same being part of Lot Twelve (12) in Assessor's Plat Number 4, in the City of Mauston.

Exempt: 77.25 (17)

This Deed is given in satisfaction of Grantor's Vendor's Interest in the Land Contract recorded in the Office of the Register of Deeds of Juneau County, on January 15, 1993, as Document Number 316116, in Volume 394 of Records on Page 293-295, that was assigned to Grantor on June 20, 1996, and said Assignment was recorded in the Office of the Register of Deeds of Juneau County, on July 15, 1996, as Document Number 336621, in Volume 454 of Records on Pages 277-278.

Restriction from Land Contract: Grantee shall not place any obstruction upon the above described property so as to inhibit movement between said property and the property lying immediately east thereof without the express written consent of O.J. Navis and Donna L. Navis, their heirs, successors or assigns.

This is not homestead property.

Exceptions to warranties: encumbrances appearing on the public record before December 28, 1990, and liens or encumbrances created by the purchaser (Grantee) while in possession of the property.

Dated this 11th day of January, A.D., 19 99.

* Orland J. Navis

AUTHENTICATION

Signature(s)

authenticated this ____ day of _____, 19___.

signature

type or print name

TITLE: MEMBER STATE BAR OF WISCONSIN
(If not, _____
authorized by § 706.06, Wis. Stats.)

THIS INSTRUMENT WAS DRAFTED BY

Attorney William R. Kutsunis
Whyte Hirschboeck Dudek S.C.

ACKNOWLEDGMENT

STATE OF WISCONSIN
Juneau COUNTY

Personally came before me this 11 day of January 1999 the above named Orland Navis

to me known to be the person(s) who executed the foregoing instrument and acknowledge the same.

signature
type or print name Barbara L. Seitz

Notary Public Juneau County, Wisconsin
My commission is permanent. (If not, state expiration date: August 15, 1999.)

*Names of persons signing in any capacity should be typed or printed below their signatures.

JUNEAU COUNTY CERTIFIED SURVEY MAP # 1485

A PART OF LOT 12 OF ASSESSOR'S PLAT NO. 4 IN THE CITY OF MAUSTON, JUNEAU COUNTY, WISCONSIN.

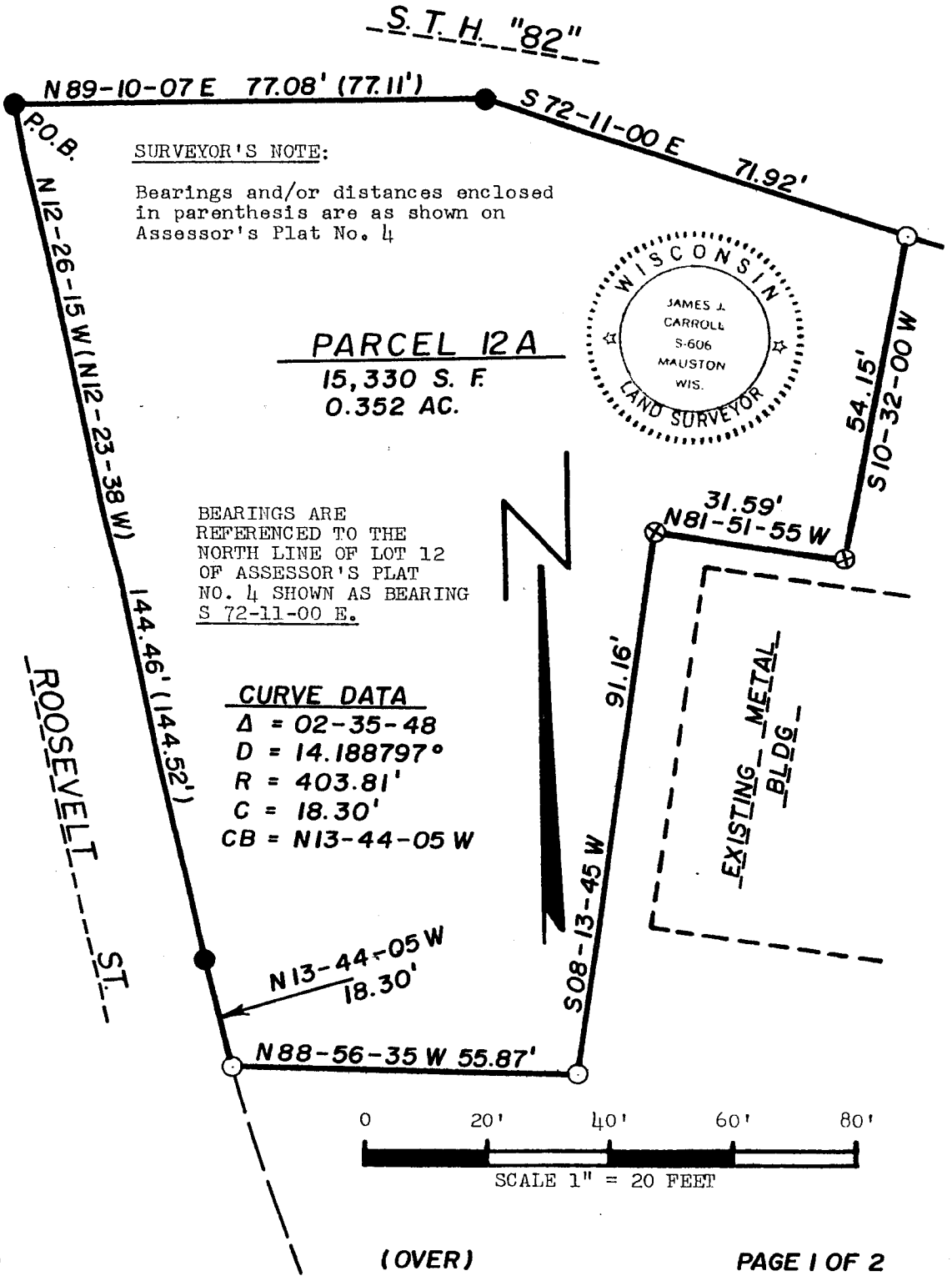

SURVEYOR'S NOTE:

Bearings and/or distances enclosed in parenthesis are as shown on Assessor's Plat No. 4

PARCEL 12A
15,330 S. F.
0.352 AC.

BEARINGS ARE REFERENCED TO THE NORTH LINE OF LOT 12 OF ASSESSOR'S PLAT NO. 4 SHOWN AS BEARING S 72-11-00 E.

CURVE DATA
Δ = 02-35-48
D = 14.188797°
R = 403.81'
C = 18.30'
CB = N13-44-05 W

(OVER)

262

LEGEND

● --- 2" iron pipe found in place
⊗ --- PK nail set
○ --- 1" x 24" (WT 1.68#/L.F.) iron pipe set
P.O.B. --- Point of Beginning

SURVEYOR'S CERTIFICATE

I, James J. Carroll, a Registered Land Surveyor S-606, of Mauston, Wisconsin, hereby certify:

That in compliance with the provisions of Chapter 236.34 of the Wisconsin Statutes and the subdivision regulations of the City of Mauston, and under the direction of O.J. NAVIS, owner of said land, I did survey, divide and map a part of Lot 12 of Assessor's Plat No. 4 in the City of Mauston, Juneau County, Wisconsin. That such map correctly represents the exterior boundaries and the subdivision of the land surveyed to the best of my knowledge and belief.

PARCEL 12 A DESCRIPTION

A part of Lot 12 of Assessor's Plat No. 4 in the City of Mauston, Juneau County, Wisconsin, to-wit:

Beginning at the NW corner of said Lot 12, being the point of intersection of the south line of S.T.H. "82" and the easterly line of Roosevelt St.; thence along the south line of S.T.H. "82" bearing N 89-10-07 E, 77.08 feet; thence continued along the south line of S.T.H. "82" now bearing S 72-11-00 E, 71.92 feet; thence along a line bearing S 10-32-00 W, 54.15 feet; thence bearing N 81-51-55 W, 31.59 feet; thence bearing S 08-13-45 W, 91.16 feet; thence bearing N 88-56-35 W, 55.87 feet, to a point in the easterly line of Roosevelt St.; thence along the easterly line of Roosevelt St. on a curve to the right having a radius of 403.81 feet, its chord bearing N 13-44-05 W, 18.30 feet; thence continued along the easterly line of Roosevelt St. now bearing N 12-26-15 W, 144.46 feet, to the point of beginning, containing 15,330 SQ. FT. in area or 0.352 acres.

James J. Carroll
REGISTERED LAND SURVEYOR S-606
JAMES J. CARROLL JAN. 15, 1991

305806

Register's Office)
Juneau County Wis.) SS
Received for Record

JAN 24 1991

at 11 30 A .M. and Recorded
In Vol. 5 of CSM Page
262
Evelyn Kolba

WISCONSIN
JAMES J.
CARROLL
S-606
MAUSTON
WIS.
LAND SURVEYOR

Fastop

Several GIS Package Items of Information

Legal Description:

Parcel 12A, Juneau County Certified Survey Map # 1485, Document Number 305806, recorded January 24, 1991, in Volume 5 of Juneau County Certified Survey Maps, Page 262, the same being part of Lot Twelve (12) in Assessor's Plat Number 4, in the City of Mauston.

Parcel Identification Number:

29251CMA294.025

Geographic Position Coordinates:

514459, 369416 (WMTM'91, using RR GIS Registry on screen digitizing)

43° 47' 52.3" N, 90° 04' 09.2" W (latitude/longitude, using GPS Locator)

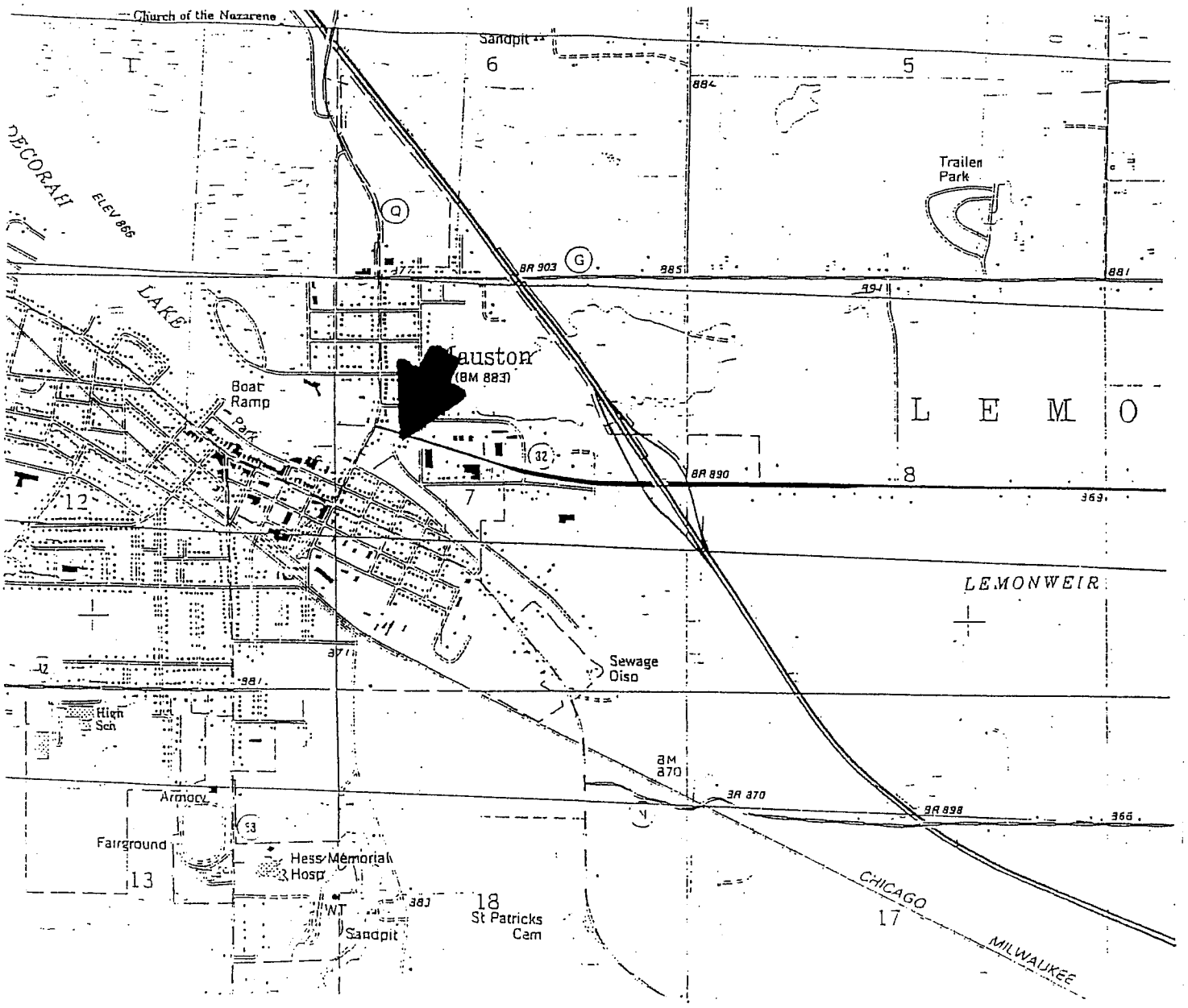

SITE LOCATION MAP

FASTOP

CITY OF MAUSTON, WISCONSIN

METCO

2956 AIRPORT ROAD
LA CROSSE, WI 54603
608/ 781-8879
608/ 781-8893 FAX

PO BOX 448
ENTERPRISE DRIVE
HILLSBORO, WI 54634
608/ 489-2198
608/ 489-2389

MAUSTON QUADRANGLE

7.5 MINUTE SERIES

SCALE

1 INCH = 2,000 FEET

N

Fastop distance to Municipal Well #5

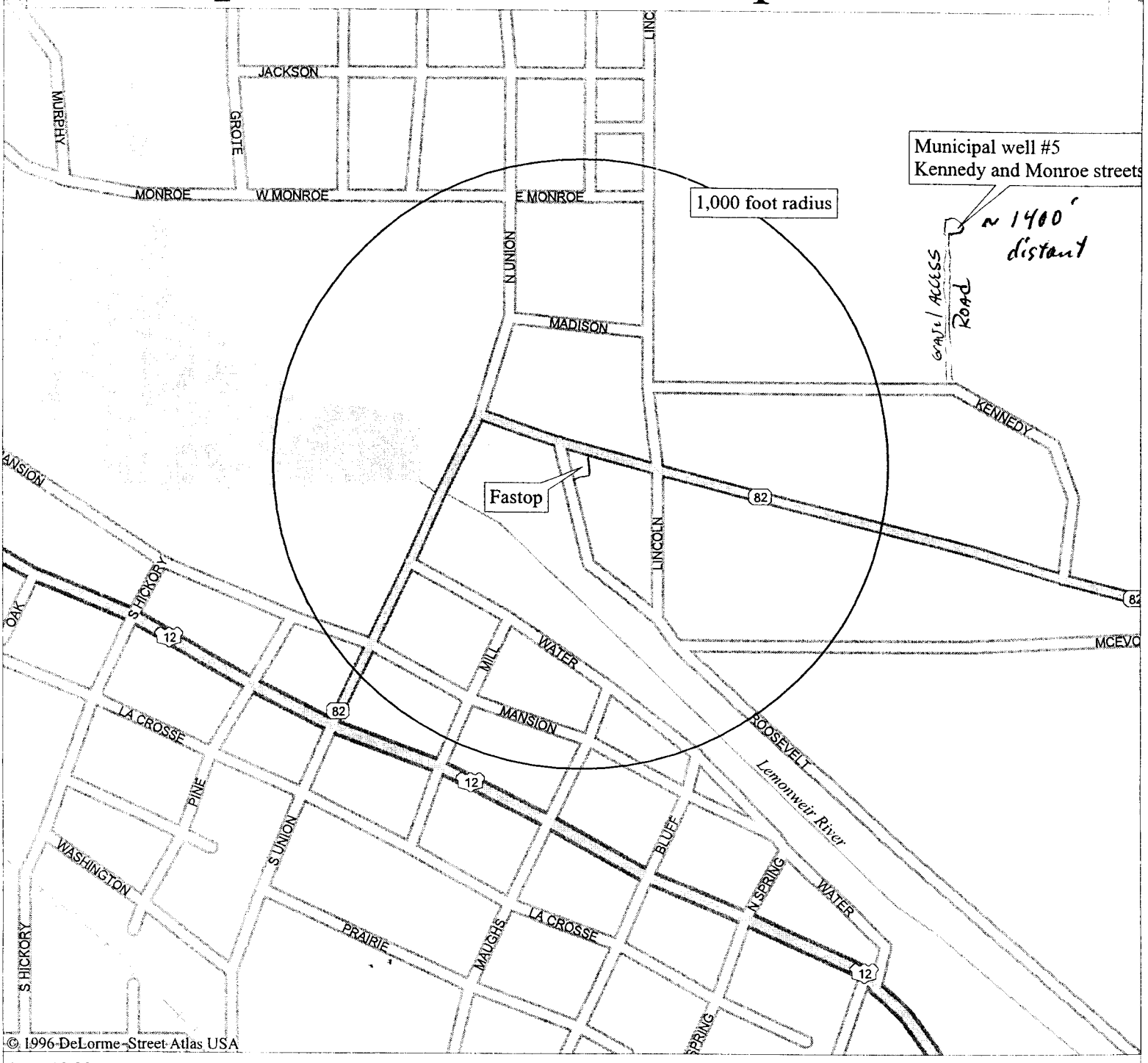

Mag 16.00
Fri Nov 09 08:26 2001
Scale 1:5,469 (at center)

500 Feet

200 Meters

- Local Road
- State Route
- Interstate/Limited Access
- US Highway
- Railroad
- Population Center
- Land
- Water
- River/Canal

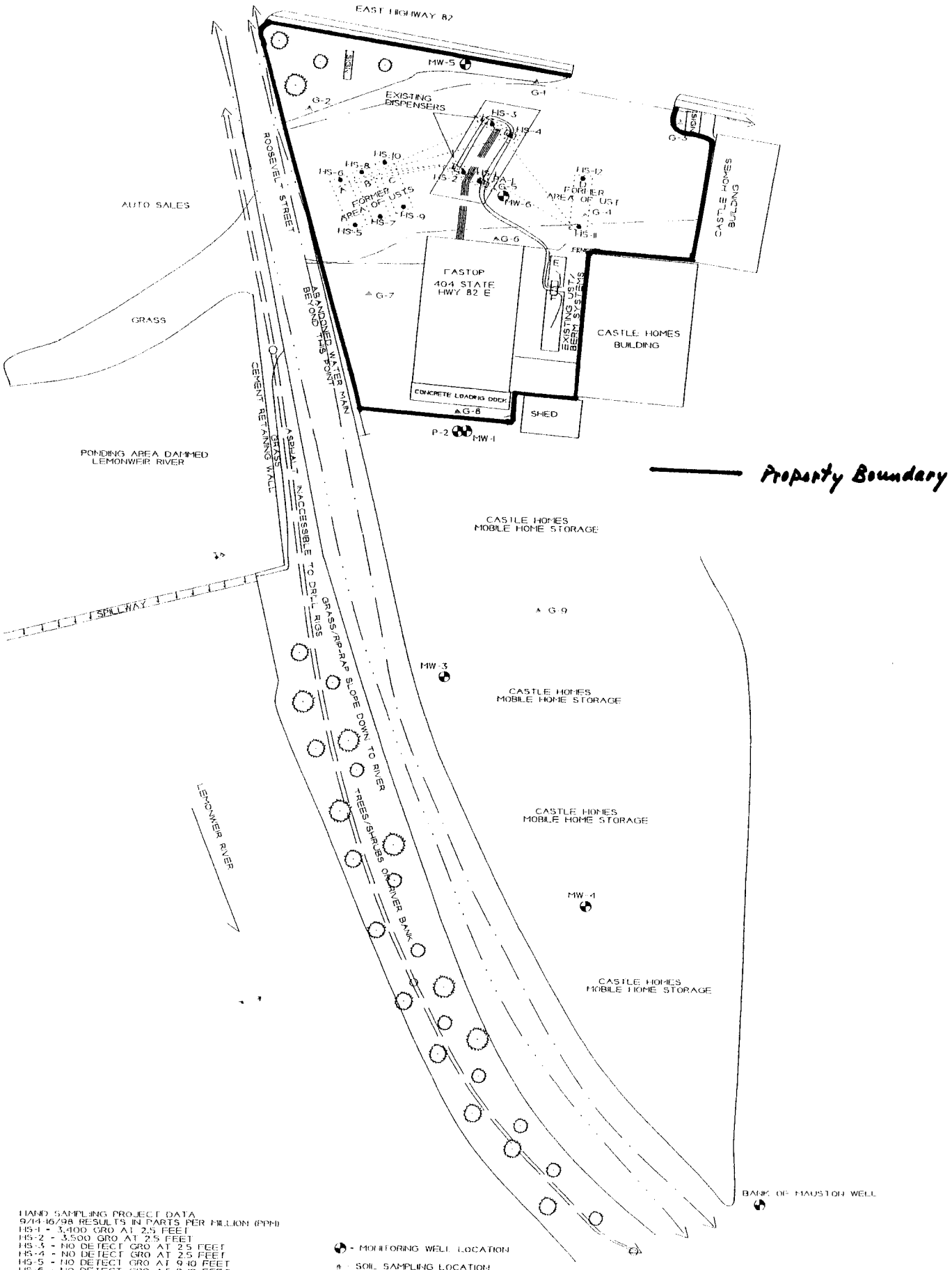

HAND SAMPLING PROJECT DATA
9/14-16/98 RESULTS IN PARTS PER MILLION (PPM)
HS-1 - 3,400 GRO AT 2.5 FEET
HS-2 - 3,500 GRO AT 2.5 FEET
HS-3 - NO DETECT GRO AT 2.5 FEET
HS-4 - NO DETECT GRO AT 2.5 FEET
HS-5 - NO DETECT GRO AT 9-10 FEET
HS-6 - NO DETECT GRO AT 9-10 FEET
HS-7 - NO DETECT GRO AT 9-10 FEET
HS-8 - NO DETECT GRO AT 9-10 FEET
HS-9 - NO DETECT GRO AT 9-10 FEET
HS-10 - NO DETECT GRO AT 9-10 FEET
HS-11 - 170 GRO AT 9-10 FEET
HS-12 - NO DETECT GRO AT 9-10 FEET

REMOVED UST INFORMATION
A - 8,000 GALLON UNLEADED GASOLINE
B - 6,000 GALLON UNLEADED GASOLINE
C - 10,000 GALLON UNLEADED GASOLINE
D - 10,000 GALLON PREMIUM UNLEADED GASOLINE (PREVIOUSLY HELD DIESEL PRODUCT)
EXISTING UST INFORMATION
E - 4,000 GALLON PREMIUM UNLEADED GASOLINE
F - 10,000 GALLON UNLEADED GASOLINE

- MONITORING WELL LOCATION
- SOIL SAMPLING LOCATION (PHASE 2 PROPERTY ASSESSMENT)
- SOIL SAMPLING LOCATION (HAND SAMPLING PROJECT)
- GEOPROBE BORING LOCATION
- WATER LINE
- GAS LINE
- SEWER LINE
- OVERHEAD LINES
- FORMER UST SYSTEMS

SITE LAYOUT MAP
FASTOP
MAUSTON, WISCONSIN
SCALE: 1 INCH = 60 FEET
VETCO

Printed Scale: 1" = 60'

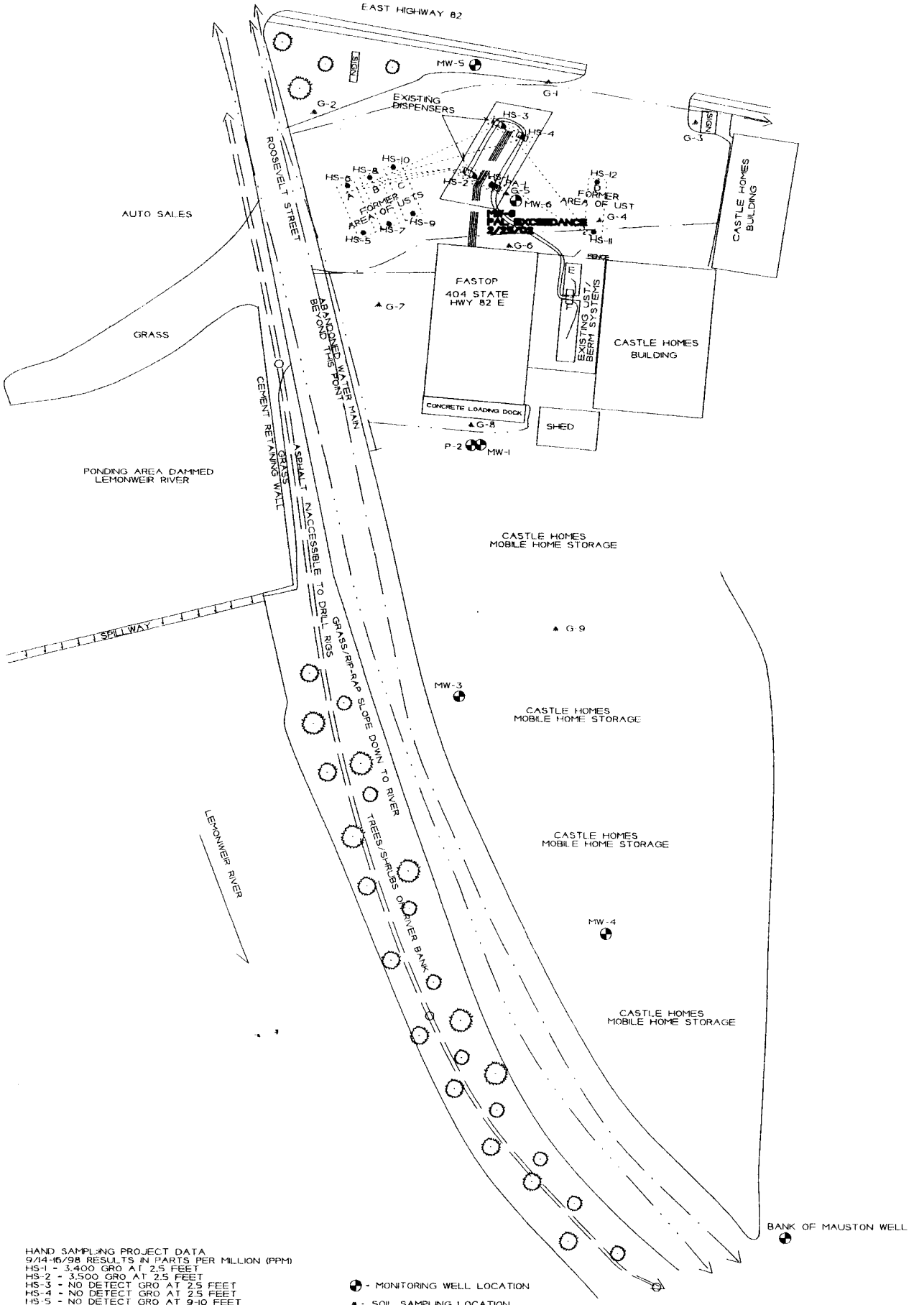

HAND SAMPLING PROJECT DATA
9/14-16/98 RESULTS IN PARTS PER MILLION (PPM)
HS-1 - 3,400 GRO AT 2.5 FEET
HS-2 - 3,500 GRO AT 2.5 FEET
HS-3 - NO DETECT GRO AT 2.5 FEET
HS-4 - NO DETECT GRO AT 2.5 FEET
HS-5 - NO DETECT GRO AT 9-10 FEET
HS-6 - NO DETECT GRO AT 9-10 FEET
HS-7 - NO DETECT GRO AT 9-10 FEET
HS-8 - NO DETECT GRO AT 9-10 FEET
HS-9 - NO DETECT GRO AT 9-10 FEET
HS-10 - NO DETECT GRO AT 9-10 FEET
HS-11 - 170 GRO AT 9-10 FEET
HS-12 - NO DETECT GRO AT 9-10 FEET

REMOVED UST INFORMATION
A - 8,000 GALON UNLEADED GASOLINE
B - 6,000 GALLON UNLEADED GASOLINE
C - 10,000 GALLON UNLEADED GASOLINE
D - 10,000 GALLON PREMIUM UNLEADED GASOLINE (PREVIOUSLY HELD DIESEL PRODUCT)
EXISTING UST INFORMATION
E - 4,000 GALLON PREMIUM UNLEADED GASOLINE
F - 10,000 GALLON UNLEADED GASOLINE

- MONITORING WELL LOCATION
- SOIL SAMPLING LOCATION (PHASE 2 PROPERTY ASSESSMENT)
- SOIL SAMPLING LOCATION (HAND SAMPLING PROJECT)
- GEOPROBE BORING LOCATION
- WATER LINE
- GAS LINE
- SEWER LINE
- OVERHEAD LINES
- FORMER UST SYSTEMS

SITE LAYOUT MAP
FASTOP
MAUSTON, WISCONSIN
METCO
SCALE: 1 INCH = 60 FEET

Printed Scale: 1" = 60'

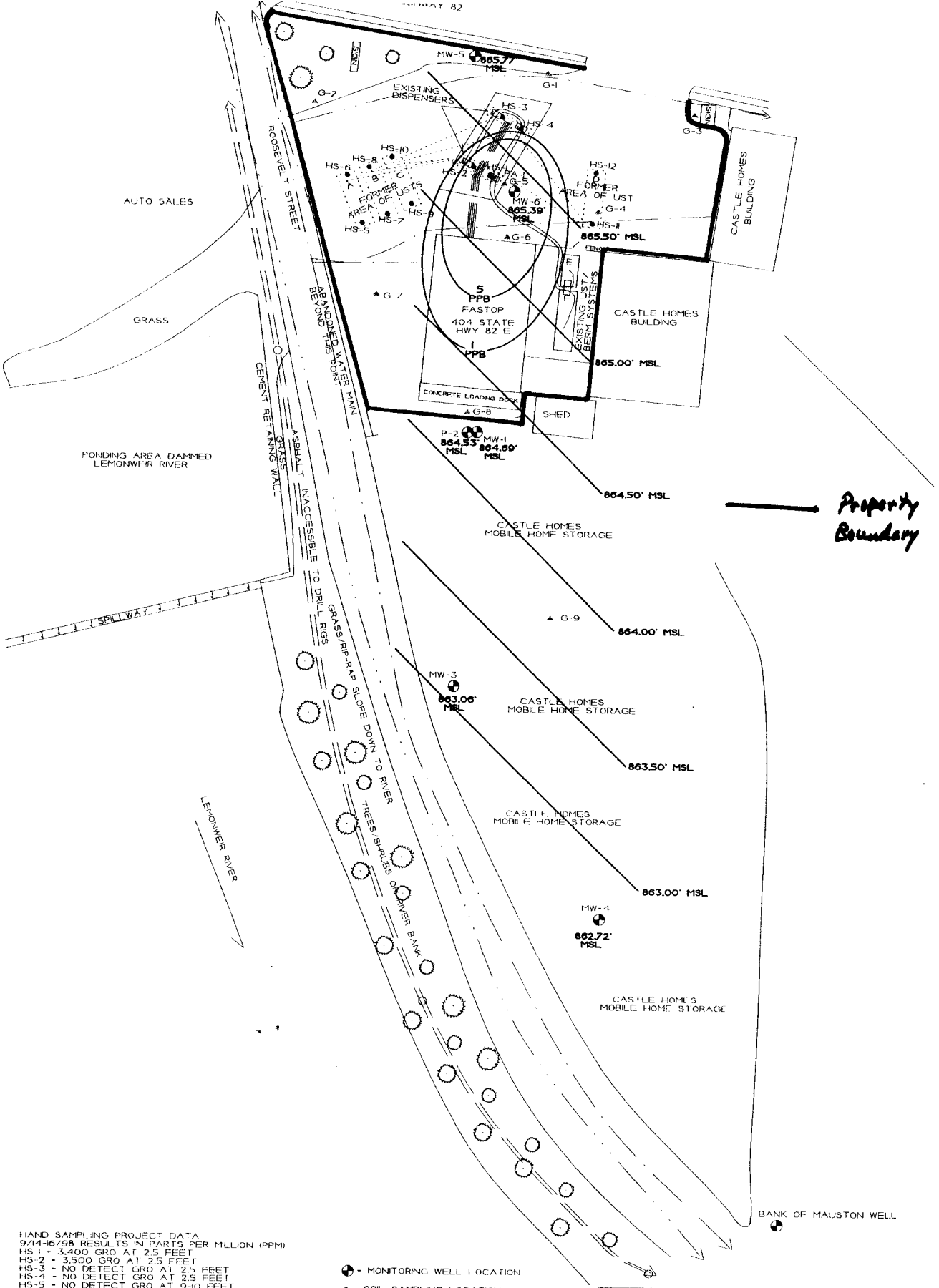

HAND SAMPLING PROJECT DATA
9/14-16/98 RESULTS IN PARTS PER MILLION (PPM)
HS-1 - 3,400 GRO AT 2.5 FEET
HS-2 - 3,500 GRO AT 2.5 FEET
HS-3 - NO DETECT GRO AT 2.5 FEET
HS-4 - NO DETECT GRO AT 2.5 FEET
HS-5 - NO DETECT GRO AT 9-10 FEET
HS-6 - NO DETECT GRO AT 9-10 FEET
HS-7 - NO DETECT GRO AT 9-10 FEET
HS-8 - NO DETECT GRO AT 9-10 FEET
HS-9 - NO DETECT GRO AT 9-10 FEET
HS-10 - NO DETECT GRO AT 9-10 FEET
HS-11 - 170 GRO AT 9-10 FEET
HS-12 - NO DETECT GRO AT 9-10 FEET

REMOVED UST INFORMATION
A - 8,000 GALON UNLEADED GASOLINE
B - 6,000 GALLON UNLEADED GASOLINE
C - 10,000 GALLON UNLEADED GASOLINE
D - 10,000 GALLON PREMIUM UNLEADED GASOLINE (PREVIOUSLY HELD DIESEL PRODUCT)
EXISTING UST INFORMATION
E - 4,000 GALLON PREMIUM UNLEADED GASOLINE
F - 10,000 GALLON UNLEADED GASOLINE

- MONITORING WELL LOCATION
- SOIL SAMPLING LOCATION (PHASE 2 PROPERTY ASSESSMENT)
- SOIL SAMPLING LOCATION (HAND SAMPLING PROJECT)
- GEOPROBE BORING LOCATION
- WATER LINE
- GAS LINE
- SEWER LINE
- OVERHEAD LINES
- FORMER UST SYSTEMS

ROUND #4
GROUNDWATER FLOW & BENZENE ISOCONCENTRATION MAP
FOR 2/25/02

FASTOP
MAUSTON, WISCONSIN

METCO

SCALE: 1 INCH = 60 FEET

NOTE: INFORMATION BASED ON AVAILABLE DATA. ACTUAL CONDITIONS MAY VARY.
NOTE: WATERTABLE ELEVATIONS ARE IN FEET MEAN SEA LEVEL (MSL) FROM ROUND #4

GEOPROBE PROJECT DATA TABLE FOR FASTOP LUST INVESTIGATION
BY METCO

SAMPLING CONDUCTED ON APRIL 6, 1999

GROUNDWATER SAMPLES	G-1-W	G-2-W	G-3-W	G-4-W	G-5-W	G-6-W	G-7-W	G-8-W	G-9-W	TRIP BLANK
Sample Depth in Feet	4-8	4-8	4-8	4-8	4-8	6-8	6-8	6-8	6-8	==
Petroleum Odors	None	None	None	None	**Yes**	**Yes**	None	None	None	==
Petroleum Sheens	None	None	None	None	None	==	None	None	None	==
Lab Sample Collected?	Yes	Yes	Yes	Yes	Yes	Yes	Yes	Yes	Yes	Yes
Gasoline Range Organics/ppb	<30	<30	<30	<30	**88000**	**28000**	<30	<30	**61**	<1300
1,1,1,2-Tetrachloroethane/ppb	==	==	==	==	<60	==	==	==	==	==
1,1,1-Trichloroethane/ppb	==	==	==	==	<60	==	==	==	==	==
1,1,2,2-Tetrachloroethane/ppb	==	==	==	==	<40	==	==	==	==	==
1,1,2-Trichloroethane/ppb	==	==	==	==	<40	==	==	==	==	==
1,1-Dichloroethane/ppb	==	==	==	==	<40	==	==	==	==	==
1,1-Dichloroethene/ppb	==	==	==	==	<40	==	==	==	==	==
1,1-Dichloropropene/ppb	==	==	==	==	<60	==	==	==	==	==
1,2,3-Trichlorobenzene/ppb	==	==	==	==	<80	==	==	==	==	==
1,2,3-Trichloropropane/ppb	==	==	==	==	<40	==	==	==	==	==
1,2,4-Trichlorobenzene/ppb	==	==	==	==	<60	==	==	==	==	==
1,2,4-Trimethylbenzene/ppb	<0.30	<0.30	<0.30	<0.30	**3600**	**1900**	**2.1**	<0.30	<0.60	<25
1,2-Dibromo-3-Chloropropane/ppb	==	==	==	==	<60	==	==	==	==	==
1,2-Dibromoethane(EDB)/ppb	==	==	==	==	<80	==	==	==	==	==
1,2-Dichlorobenzene/ppb	==	==	==	==	<60	==	==	==	==	==
1,2-Dichloroethane/ppb	==	==	==	==	<40	==	==	==	==	==
1,2-Dichloropropane/ppb	==	==	==	==	<40	==	==	==	==	==
1,3,5-Trimethylbenzene/ppb	<0.30	<0.30	<0.30	**0.60**	**960**	**600**	**0.80**	<0.30	<0.60	<25
1,3-Dichlorobenzene/ppb	==	==	==	==	<80	==	==	==	==	==
1,3-Dichloropropane/ppb	==	==	==	==	<120	==	==	==	==	==
1,4-Dichlorobenzene/ppb	==	==	==	==	<60	==	==	==	==	==
2,2-Dichloropropane/ppb	==	==	==	==	<100	==	==	==	==	==
2-Chlorotoluene/ppb	==	==	==	==	<60	==	==	==	==	==
4-Chlorotoluene/ppb	==	==	==	==	<60	==	==	==	==	==
Benzene/ppb	<0.20	<0.20	<0.20	<0.20	**2200**	**1600**	<0.20	**0.70**	<0.40	<25
Bromobenzene/ppb	==	==	==	==	<40	==	==	==	==	==
Bromochloromethane/ppb	==	==	==	==	<40	==	==	==	==	==
Bromodichloromethane/ppb	==	==	==	==	<40	==	==	==	==	==
Bromoform/ppb	==	==	==	==	<40	==	==	==	==	==
Bromomethane/ppb	==	==	==	==	<180	==	==	==	==	==
Carbon tetrachloride/ppb	==	==	==	==	<80	==	==	==	==	==
Chlorobenzene/ppb	==	==	==	==	<60	==	==	==	==	==
Chlorodibromomethane/ppb	==	==	==	==	<60	==	==	==	==	==
Chloroethane/ppb	==	==	==	==	<160	==	==	==	==	==
Chloroform/ppb	==	==	==	==	<40	==	==	==	==	==
Chloromethane/ppb	==	==	==	==	<180	==	==	==	==	==
cis-1,2-Dichloroethene/ppb	==	==	==	==	<40	==	==	==	==	==
cis-1,3-Dichloropropene/ppb	==	==	==	==	<60	==	==	==	==	==
Dibromethane/ppb	==	==	==	==	<40	==	==	==	==	==
Dichlorodifluoromethane/ppb	==	==	==	==	<240	==	==	==	==	==
Diisopropyl ether/ppb	==	==	==	==	<60	==	==	==	==	==
Ethylbenzene/ppb	<0.30	<0.30	<0.30	<0.30	**4000**	**1400**	**1.1**	<0.30	<0.60	<25
Hexachlorobutadiene/ppb	==	==	==	==	<120	==	==	==	==	==
Isopropylbenzene/ppb	==	==	==	==	**120**	==	==	==	==	==
m&p-Xylene/ppb	<0.60	<0.60	<0.60	<0.60	**15000**	**5200**	**2.8**	**1.5**	<1.2	<25
Methyl-tert-butyl ether/ppm	**1.3**	**1.5**	**0.90**	**5.8**	**280**	**1700**	**5.2**	**6.2**	**54**	<25
Methylene chloride (Dichloromethane)/ppb	==	==	==	==	**300**	==	==	==	==	==
n-Butylbenzene/ppb	==	==	==	==	**360**	==	==	==	==	==
n-Propylbenzene/ppb	==	==	==	==	**420**	==	==	==	==	==
Naphthalene/ppb	==	==	==	==	**1000**	**520**	==	==	==	==
o-Xylene/ppb	<0.30	<0.30	<0.30	<0.30	**8000**	**2400**	**1.1**	<0.30	<0.60	<25
p-Isopropyltoluene/ppb	==	==	==	==	<40	==	==	==	==	==
sec-Butylbenzene/ppb	==	==	==	==	<40	==	==	==	==	==
Styrene/ppb	==	==	==	==	<40	==	==	==	==	==
tert-Butylbenzene/ppb	==	==	==	==	<60	==	==	==	==	==
Tetrachloroethene/ppb	==	==	==	==	<120	==	==	==	==	==
Toluene/ppb	<0.20	<0.20	<0.20	**0.80**	**27000**	**7600**	**1.3**	**1.0**	<0.40	<25
trans-1,2-Dichloroethene/ppb	==	==	==	==	<60	==	==	==	==	==
trans-1,3-Dichloropropene/ppb	==	==	==	==	<40	==	==	==	==	==
Trichloroethene/ppb	==	==	==	==	<60	==	==	==	==	==
Trichlorofluoromethane/ppb	==	==	==	==	<120	==	==	==	==	==
Vinyl chloride/ppb	==	==	==	==	<100	==	==	==	==	==
1-Methyl Naphthalene/ppb	<0.27	==	<0.27	<0.27	**1700**	<0.27	<1.5	<0.29	**0.32**	==
2-Methyl Naphthalene/ppb	<0.29	==	<0.29	<0.29	**3800**	<0.29	<1.6	<0.31	**1.6**	==
Acenaphthene/ppb	<0.54	==	<0.54	<0.54	<13	<0.54	<3.0	<0.58	<0.58	==
Acenaphthylene/ppb	<0.23	==	<0.23	<0.23	**920**	<0.23	<1.3	<0.25	<0.25	==
Anthracene/ppb	<0.037	==	<0.037	<0.037	<0.92	<0.037	<0.20	<0.040	<0.040	==
Benzo(a)anthracene/ppb	<0.0073	==	<0.0073	<0.0073	<0.18	<0.0073	<0.049	<0.0078	<0.0078	==
Benzo(a)pyrene/ppb	<0.018	==	<0.018	<0.018	**0.64**	<0.018	<0.099	<0.019	<0.019	==
Benzo(b)fluoranthene/ppb	<0.015	==	**0.034**	<0.015	**3.5**	<0.015	**0.13**	<0.016	<0.016	==
Benzo(g,h,i)perylene/ppb	<0.035	==	<0.035	<0.035	<0.87	<0.035	<0.19	<0.038	<0.038	==
Benzo(k)fluoranthene/ppb	<0.023	==	<0.023	<0.023	<0.57	<0.023	<0.13	**0.13**	**0.28**	==
Chrysene/ppb	<0.051	==	<0.051	<0.051	**7.2**	<0.051	<0.28	<0.055	<0.055	==
Dibenzo(a,h)anthracene/ppb	<0.21	==	<0.21	<0.21	<5.2	<0.21	<1.2	<0.23	<0.23	==
Fluoranthene/ppb	<0.018	==	**0.095**	<0.018	**56**	<0.018	**0.37**	<0.019	<0.019	==
Fluorene/ppb	<0.16	==	<0.16	<0.16	<4.0	<0.16	<0.88	<0.17	<0.17	==
Indeno(1,2,3-cd)pyrene/ppb	<0.016	==	<0.016	<0.016	<0.40	<0.016	**0.24**	<0.017	<0.017	==
Naphthalene/ppb	<0.23	==	<0.23	<0.23	**3500**	<0.23	<1.3	<0.25	**1.2**	==
Phenanthrene/ppb	<0.096	==	<0.096	<0.096	**49**	<0.096	<0.53	<0.10	<0.10	==
Pyrene/ppb	<0.17	==	<0.17	<0.17	**160**	<0.17	<0.93	<0.18	<0.18	==

GROUNDWATER SAMPLING DATA TABLE FOR FASTOP LUST INVESTIGATION
BY METCO

WELL SAMPLING CONDUCTED ON DECEMBER 15, 1999

ROUND 1

Well Name	MW-1-A	P-2-A	MW-3-A	MW-4-A	MW-5-A	MW-6-A	DUPL.-MW-1-A	TRIP BLANK
Sampling Round	1	1	1	1	1	1	1	1
Ground Level Elevation in Feet	870.535	870.49	868.33	867.96	871.99	871.90	==	==
PVC Casing Elevation in Feet	870.10	870.07	867.81	867.64	871.81	871.47	==	==
Watertable Elevation in Feet	863.53	863.68	861.82	861.39	864.70	864.35	==	==
Depth to Groundwater in Feet	6.57	6.39	5.99	6.25	7.11	7.12	==	==
Amount Purged in Gallons	5	20	20	45	5	5	==	==
Time to Purge in Minutes	10	10	10	10	10	10	==	==
Purged Dry?	Yes	No	No	No	Yes	Yes	==	==
Petroleum Odors	No	No	No	No	No	Yes	==	==
Petroleum Sheens	No	No	No	No	No	No	==	==
Color	Light Tan	Light Orange	Light Tan	Light Tan	Light Tan	Light Tan	==	==
Turbidity (high, medium, low, clear)	Moderate	Slight	Moderate	Moderate	Moderate	Moderate	==	==
Diesel Range Organics/ppb	<26	<26	<26	<26	<26	3500	<26	==
Gasoline Range Organics/ppb	<21	<21	<21	<21	<21	5400	<21	<21.0
Lead/ppb	<1	<1	<1	<1	<1	<1	<1	==
DO (mg/l)	0.16	3.63	0.10	0.79	0.12	0.13	==	==
Temp (C)	12.0	11.3	10.1	10.7	12.7	13.1	==	==
Benzene/ppb	<0.10	<0.10	<0.10	<0.10	<0.10	18	<0.10	<0.10
Bromobenzene/ppb	<0.50	<0.50	<0.50	<0.50	<0.50	<10	<0.50	<0.50
Bromodichloromethane/ppb	<0.20	<0.20	<0.20	<0.20	<0.20	<4.0	<0.20	<0.20
n-Butylbenzene	<0.40	<0.40	<0.40	<0.40	<0.40	380	<0.40	<0.40
sec-Butylbenzene/ppb	<0.30	<0.30	<0.30	<0.30	<0.30	36	<0.30	<0.30
tert-Butylbenzene/ppb	<0.10	<0.10	<0.10	<0.10	<0.10	<2.0	<0.10	<0.10
Carbon tetrachloride/ppb	<0.30	<0.30	<0.30	<0.30	<0.30	<6.0	<0.30	<0.30
Chlorobenzene/ppb	<0.30	<0.30	<0.30	<0.30	<0.30	<6.0	<0.30	<0.30
Chlorodibromomethane/ppb	<0.40	<0.40	<0.40	<0.40	<0.40	<8.0	<0.40	<0.40
Chloroethane/ppb	<0.50	<0.50	<0.50	<0.50	<0.50	<10	<0.50	<0.50
Chloroform/ppb	<0.50	<0.50	<0.50	<0.50	<0.50	<10	<0.50	<0.50
Chloromethane/ppb	<0.30	<0.30	<0.30	<0.30	<0.30	<6.0	<0.30	<0.30
2-Chlorotoluene/ppb	<0.40	<0.40	<0.40	<0.40	<0.40	<8.0	<0.40	<0.40
4-Chlorotoluene/ppb	<0.30	<0.30	<0.30	<0.30	<0.30	<6.0	<0.30	<0.30
1,2-Dibromo-3-Chloropropane/ppb	<0.30	<0.30	<0.30	<0.30	<0.30	<6.0	<0.30	<0.30
1,2-Dibromoethane(EDB)/ppb	<0.30	<0.30	<0.30	<0.30	<0.30	<6.0	<0.30	<0.30
1,2-Dichlorobenzene/ppb	<0.30	<0.30	<0.30	<0.30	<0.30	<6.0	<0.30	<0.30
1,3-Dichlorobenzene/ppb	<0.40	<0.40	<0.40	<0.40	<0.40	<8.0	<0.40	<0.40
1,4-Dichlorobenzene/ppb	<0.40	<0.40	<0.40	<0.40	<0.40	<8.0	<0.40	<0.40
Dichlorodifluoromethane/ppb	36	<0.50	14	2.7	76	64	30	<0.50
1,1-Dichloroethane/ppb	<0.40	<0.40	<0.40	<0.40	<0.40	<8.0	<0.40	<0.40
1,2-Dichloroethane/ppb	<0.40	<0.40	<0.40	<0.40	<0.40	<8.0	<0.40	<0.40
1,1-Dichloroethene/ppb	<0.90	<0.90	<0.90	<0.90	<0.90	<18	<0.90	<0.90
cis-1,2-Dichloroethene/ppb	<0.40	<0.40	<0.40	<0.40	<0.40	<8.0	<0.40	<0.40
trans-1,2-Dichloroethene/ppb	<0.80	<0.80	<0.80	<0.80	<0.80	<16	<0.80	<0.80
1,2-Dichloropropane/ppb	<0.30	<0.30	<0.30	<0.30	<0.30	<6.0	<0.30	<0.30
1,3-Dichloropropane/ppb	<0.40	<0.40	<0.40	<0.40	<0.40	<8.0	<0.40	<0.40
2,2-Dichloropropane/ppb	<0.20	<0.20	<0.20	<0.20	<0.20	<4.0	<0.20	<0.20
Diisopropyl ether/ppb	<0.10	<0.10	<0.10	<0.10	<0.10	<2.0	<0.10	<0.10
Ethylbenzene/ppb	<0.10	<0.10	<0.10	<0.10	<0.10	180	<0.10	<0.10
Hexachlorobutadiene/ppb	<0.60	<0.60	<0.60	<0.60	<0.60	<12	<0.60	<0.60
p-Isopropyltoluene/ppb	<0.20	<0.20	<0.20	<0.20	<0.20	12	<0.20	<0.20
Methyl tert-butyl ether/ppb	10	<1.1	<1.1	<1.1	<1.1	<22	12	<1.1
Methylene chloride/ppb	<1.9	<1.9	<1.9	<1.9	<1.9	<38	<1.9	<1.9
Napthalene/ppb	<0.70	<0.70	<0.70	<0.70	<0.70	150	<0.70	<0.70
n-Propylbenzene/ppb	<0.30	<0.30	<0.30	<0.30	<0.30	110	<0.30	<0.30
1,1,2,2-Tetrachloroehtane/ppb	<0.40	<0.40	<0.40	<0.40	<0.40	<8.0	<0.40	<0.40
Tetrachloroethene/ppb	<0.40	<0.40	<0.40	<0.40	<0.40	<8.0	<0.40	<0.40
Toluene	<0.10	<0.10	<0.10	<0.10	<0.10	130	<0.10	<0.10
1,1,1-Trichloroethane/ppb	<0.30	<0.30	<0.30	<0.30	<0.30	<6.0	<0.30	<0.30
1,2,3-Trichlorobenzene/ppb	<0.50	<0.50	<0.50	<0.50	<0.50	<10	<0.50	<0.50
1,2,4-Trichlorobenzene/ppb	<0.50	<0.50	<0.50	<0.50	<0.50	<10	<0.50	<0.50
1,1,2-Trichloroethane/ppb	<0.20	<0.20	<0.20	<0.20	<0.20	<4.0	<0.20	<0.20
Trichloroethene/ppb	<0.30	<0.30	<0.30	<0.30	<0.30	<6.0	<0.30	<0.30
Trichlorofluoromethane/ppb	<0.40	<0.40	<0.40	<0.40	<0.40	<8.0	<0.40	<0.40
1,2,4-Trimethylbenzene/ppb	<0.20	<0.20	<0.20	<0.20	<0.20	640	<0.20	<0.20
1,3,5-Trimethylbenzene/ppb	<0.30	<0.30	<0.30	<0.30	<0.30	260	<0.30	<0.30
Vinyl chloride/ppb	<0.40	<0.40	<0.40	<0.40	<0.40	<8.0	<0.40	<0.40
m & p-Xylene/ppb	<0.20	<0.20	<0.20	<0.20	<0.20	580	<0.20	<0.20
o-Xylene/ppb	<0.10	<0.10	<0.10	<0.10	<0.10	110	<0.10	<0.10
Isopropylbenzene/ppb	<0.10	<0.10	<0.10	<0.10	<0.10	28	<0.10	<0.10
1-Methyl Naphthalene/ppb	<0.17	<0.17	<0.18	<0.17	<0.17	<0.86	<0.17	==
2-Methyl Naphthalene/ppb	<0.19	<0.19	<0.20	<0.19	<0.19	130	<0.19	==
Acenaphthene/ppb	<0.15	<0.15	<0.16	<0.15	<0.15	<0.76	<0.15	==
Acenaphthylene/ppb	<0.16	<0.16	<0.17	<0.16	<0.16	33	<0.16	==
Anthracene/ppb	<0.035	<0.035	<0.037	<0.035	<0.035	<0.18	<0.035	==
Benzo (a) Anthracene/ppb	<0.0045	<0.0045	<0.0047	<0.0045	0.014	<0.023	0.016	==
Benzo (a) Pyrene/ppb	<0.012	<0.012	<0.013	<0.012	0.059	0.37	<0.012	==
Benzo (b) Fluoranthene/ppb	0.015	<0.0092	<0.0097	<0.0093	0.041	<0.046	0.012	==
Benzo (ghi) Perylene/ppb	0.091	<0.026	<0.027	<0.026	0.13	1.1	0.062	==
Benzo (k) Fluoranthene/ppb	<0.096	<0.096	<0.010	<0.0097	<0.0096	<0..048	<0.0096	==
Chrysene/ppb	<0.036	<0.036	<0.038	<0.036	<0.036	<0.18	<0.036	==
Dibenzo (a,h) Anthracene/ppb	<0.12	<0.12	<0.13	0.13	<0.12	<0.61	<0.12	==
Fluoranthene/ppb	<0.0053	<0.0053	<0.0056	<0.0054	0.075	1.8	<0.0053	==
Fluorene/ppb	<0.078	<0.078	<0.082	<0.079	<0.078	<0.39	<0.078	==
Indeno (1,2,3-cd) Pyrene/ppb	<0.026	<0.026	<0.027	<0.026	<0.026	<0.13	<0.026	==
Naphthalene/ppb	<0.16	<0.16	<0.17	<0.16	<0.16	99	<0.16	==
Phenanthrene/ppb	<0.095	<0.095	<0.10	<0.096	<0.095	<0.48	<0.095	==
Pyrene/ppb	<0.032	<0.032	<0.034	<0.032	0.096	<0.16	<0.032	==
Iron/~~ppm~~ ppb	18.0	101	<7.8	<7.8	<7.8	2750	98.0	==
Nitrate + Nitrite Nitrogen/ppm	1.05	9.17	3.12	2.77	0.510	0.200	0.790	==
Sulfate-Filtered/ppm	26.3	3.05	32.7	25.4	20.6	26.6	25.8	==

GROUNDWATER SAMPLING DATA TABLE FOR FASTOP LUST INVESTIGATION
BY METCO

WELL SAMPLING CONDUCTED ON MAY 24, 2000

ROUND 2

Well Name	MW-1-B	P-2-B	MW-3-B	MW-4-B	MW-5-B	MW-6-B	DUPL.-MW-1-B	TRIP BLANK
Sampling Round	2	2	2	2	2	2	2	2
Ground Level Elevation in Feet (Site Specific)	870.535	870.49	868.33	867.96	871.99	871.90	==	==
PVC Casing Elevation in Feet (Site Specific)	870.10	870.07	867.81	867.64	871.81	871.47	==	==
Watertable Elevation in Feet (Site Specific)	864.88	864.28	863.10	862.86	865.00	865.62	==	==
Depth to Groundwater in Feet	5.22	5.79	4.71	4.78	6.81	5.85	==	==
Amount Purged in Gallons	5	5	5	5	5	5	==	==
Time to Purge in Minutes	10	10	10	10	15	10	==	==
Purged Dry?	No	No	No	No	No	No	==	==
Petroleum Odors	None	None	None	None	None	**Slight**	==	==
Petroleum Sheens	None	None	None	None	None	None	==	==
Color	tan	clear	tan	tan	tan	tan	==	==
Turbidity (high, medium, low, clear)	high	clear	high	high	high	high	==	==
Diesel Range Organics/ppb	**33**	**66**	<26	<26	**32**	**1200**	**40**	==
Gasoline Range Organics/ppb	<14	<14	<14	<14	<14	**1800**	<14	<14
DO (mg/l)	N/A	N/A	N/A	N/A	N/A	N/A	==	==
Temp (C)	N/A	N/A	N/A	N/A	N/A	N/A	==	==
Benzene/ppb	<0.50	<0.50	<0.50	<0.50	<0.50	**11**	<0.50	<0.50
Ethylbenzene/ppb	<0.50	<0.50	<0.50	<0.50	<0.50	**86**	<0.50	<0.50
Methyl-tert-butyl ether/ppb	<0.30	<0.30	<0.30	<0.30	<0.30	**5.4**	<0.30	<0.30
Toluene/ppb	<0.50	<0.50	<0.50	<0.50	<0.50	**84**	<0.50	<0.50
1,2,4-Trimethylbenzene/ppb	<0.50	<0.50	<0.50	<0.50	<0.50	**220**	<0.50	<0.50
1,3,5-Trimethylbenzene/ppb	<0.50	<0.50	<0.50	<0.50	<0.50	**71**	<0.50	<0.50
m & p-Xylene/ppb	<1.0	<1.0	<1.0	<1.0	<1.0	**240**	<1.0	<1.0
o-Xylene/ppb	<0.50	<0.50	<0.50	<0.50	<0.50	**51**	<0.50	<0.50
1-Methyl Naphthal/ppb	<0.29	<0.29	<0.29	<0.29	<0.29	**16**	<0.29	==
2-Methyl Naphthalene/ppb	<0.32	<0.32	<0.32	<0.32	<0.32	**44**	<0.32	==
Acenaphthene/ppb	<0.32	<0.32	<0.32	<0.32	<0.32	<0.32	<0.32	==
Acenaphthylene/ppb	<0.28	<0.28	<0.28	<0.28	<0.28	**9.1**	<0.28	==
Anthracene/ppb	<0.060	<0.060	<0.060	<0.060	<0.060	<0.060	<0.060	==
Benzo (a) Anthracene/ppb	<0.011	<0.011	<0.011	<0.011	<0.011	<0.11	<0.011	==
Benzo (a) Pyrene/ppb	<0.012	<0.012	<0.012	<0.012	<0.012	<0.012	<0.012	==
Benzo (b) Fluoranthene/ppb	<0.016	<0.016	<0.016	<0.016	<0.016	**0.038**	<0.016	==
Benzo (ghi) Perylene/ppb	<0.049	<0.049	<0.049	<0.049	<0.049	<0.049	<0.049	==
Benzo (k) Fluoranthene/ppb	<0.014	<0.014	<0.014	<0.014	<0.014	<0.014	<0.014	==
Chrysene/ppb	<0.051	<0.051	<0.051	<0.051	<0.051	<0.051	<0.051	==
Dibenzo (a,h) Anthracene/ppb	<0.090	<0.090	<0.090	<0.090	<0.090	<0.090	<0.090	==
Fluoranthene/ppb	<0.033	<0.033	<0.033	<0.033	<0.033	<0.033	<0.033	==
Fluorene/ppb	<0.14	<0.14	<0.14	<0.14	<0.14	<0.14	<0.14	==
Indeno (1,2,3-cd) Pyrene/ppb	<0.041	<0.041	<0.041	<0.041	<0.041	<0.041	<0.041	==
Naphthalene/ppb	<0.30	<0.30	<0.30	<0.30	<0.30	**39**	<0.30	==
Phenanthrene/ppb	<0.059	<0.059	<0.059	<0.059	<0.059	**0.39**	<0.059	==
Pyrene/ppb	<0.083	<0.083	<0.083	<0.083	<0.083	**1.3**	<0.083	==
Iron/~~ppm~~ ppb	<12.4	<12.4	<12.4	<12.4	<0.020	**1940**	<12.4	==
Nitrate + Nitrite Nitrogen/ppm	**16.8**	**7.98**	**3.01**	**3.20**	**4.01**	<0.0800	**17.1**	==
Sulfate-Total/ppm	**32.5**	**4.01**	**26.9**	**20.7**	**16.2**	**9.51**	**30.8**	==

Groundwater Quality Test Results
Fastop LUST Site

Monitoring Well MW-1
PVC Elevation = 870.10'
Top of Screen Elevation = 866.53'
Bottom of Screen Elevation = 856.53'

Date	Water Elevation (MSL)	Benzene (ppb)	Ethylben zene (ppb)	Toluene (ppb)	Xylene (ppb)	Trimethyl-Benzene (ppb)	MTBE (ppb)	Naph-thalene (ppb)	GRO (ppb)	DRO (ppb)
12-15-99	863.53	<0.10	<0.10	<0.10	<0.30	<0.50	10	<0.70	<21	<26
5-24-00	864.88	<0.50	<0.50	<0.50	<1.5	<1.0	<0.30	<0.30	<14	33
11-20-01	864.09	<0.33	<0.33	<0.33	<0.66	<0.66	0.91	- - -	<33	- - -
2-25-02	864.69	<0.40	<0.40	<0.40	<1.40	<0.90	<0.40	- - -	<16	- - -

Note: Bold type indicates an ES exceedance, italics indicate a PAL exceedance.

Monitoring Well P-2
PVC Elevation = 870.07'
Top of Screen Elevation = 835.49'
Bottom of Screen Elevation = 830.49'

Date	Water Elevation (MSL)	Benzene (ppb)	Ethylben zene (ppb)	Toluene (ppb)	Xylene (ppb)	Trimethyl-Benzene (ppb)	MTBE (ppb)	Naph-thalene (ppb)	GRO (ppb)	DRO (ppb)
12-15-99	863.68	<0.10	<0.10	<0.10	<0.30	<0.50	<1.1	<0.70	<21	<26
5-24-00	864.28	<0.50	<0.50	<0.50	<1.5	<1.0	<0.30	<0.30	<14	66
11-13-01	864.49	<0.33	<0.33	<0.33	<0.66	<0.66	<0.33	- - -	<33	- - -
2-25-02	864.53	<0.40	<0.40	<0.40	<1.40	<0.90	<0.40	- - -	<16	- - -

Note: Bold type indicates an ES exceedance, italics indicate a PAL exceedance.

Groundwater Quality Test Results
Fastop LUST Site

Monitoring Well MW-3
PVC Elevation = 867.81'
Top of Screen Elevation = 864.33'
Bottom of Screen Elevation = 854.33'

Date	Water Elevation (MSL)	Benzene (ppb)	Ethylben zene (ppb)	Toluene (ppb)	Xylene (ppb)	Trimethyl-Benzene (ppb)	MTBE (ppb)	Naph-thalene (ppb)	GRO (ppb)	DRO (ppb)
12-15-99	861.82	<0.10	<0.10	<0.10	<0.30	<0.50	<1.1	<0.70	<21	<26
5-24-00	863.10	<0.50	<0.50	<0.50	<1.5	<1.0	<0.30	<0.30	<14	<26
11-13-01	862.24	<0.33	<0.33	<0.33	<0.66	<0.66	1.8	- - -	<33	- - -
2-25-02	863.06	<0.40	<0.40	<0.40	<1.40	<0.90	<0.40	- - -	<16	- - -

Note: Bold type indicates an ES exceedance, italics indicate a PAL exceedance.

Monitoring Well MW-4
PVC Elevation = 867.64'
Top of Screen Elevation = 863.96'
Bottom of Screen Elevation = 853.96'

Date	Water Elevation (MSL)	Benzene (ppb)	Ethylben zene (ppb)	Toluene (ppb)	Xylene (ppb)	Trimethyl-Benzene (ppb)	MTBE (ppb)	Naph-thalene (ppb)	GRO (ppb)	DRO (ppb)
12-15-99	861.39	<0.10	<0.10	<0.10	<0.30	<0.50	<1.1	<0.70	<21	<26
5-24-00	862.86	<0.50	<0.50	<0.50	<1.5	<1.0	<0.30	<0.30	<14	<26
11-13-01	861.76	<0.33	<0.33	<0.33	<0.66	<0.66	<0.33	- - -	<33	- - -
2-25-02	862.72	- - -	- - -	- - -	- - -	- - -	- - -	- - -	- - -	- - -

Note: Bold type indicates an ES exceedance, italics indicate a PAL exceedance.

Groundwater Quality Test Results
Fastop LUST Site

Monitoring Well MW-5
PVC Elevation = 871.81'
Top of Screen Elevation = 867.99'
Bottom of Screen Elevation = 857.99'

Date	Water Elevation (MSL)	Benzene (ppb)	Ethylben zene (ppb)	Toluene (ppb)	Xylene (ppb)	Trimethyl - Benzene (ppb)	MTBE (ppb)	Naph- thalene (ppb)	GRO (ppb)	DRO (ppb)
12-15-99	864.70	<0.10	<0.10	<0.10	<0.30	<0.50	<1.1	<0.70	<21	<26
5-24-00	865.00	<0.50	<0.50	<0.50	<1.5	<1.0	<0.30	<0.30	<14	32
11-13-01	865.37	<0.33	<0.33	<0.33	<0.66	<0.66	<0.33	<0.057	<33	- - -
2-25-02	865.77	- - -	- - -	- - -	- - -	- - -	- - -	- - -	- - -	- - -

Note: **Bold** type indicates an ES exceedance, *italic* indicates a PAL exceedance.

Sparge Well MW-6
PVC Elevation = 871.47'
Top of Screen Elevation = 867.90'
Bottom of Screen Elevation = 857.90'

Date	Water Elevation (MSL)	Benzene (ppb)	Ethylben zene (ppb)	Toluene (ppb)	Xylene (ppb)	Trimethyl- Benzene (ppb)	MTBE (ppb)	Naph- thalene (ppb)	GRO (ppb)	DRO (ppb)
12-15-99	864.35	**18**	*180*	130	690	**900**	<22	**150**	5400	3500
5-24-00	865.62	**11**	86	84	291	*291*	5.4	*39*	1800	1200
11-13-01	864.99	**12**	39	34	82	*168*	1.4	*12*	1200	- - -
2-25-02 Dup	865.39	*2.9* *2.3*	17 8.2	21 11	69 33.1	*133* 48.9	<2.0 <0.80	*8.8* - - -	930 350	- - - - - -

Note: **Bold** type indicates an ES exceedance, *italic* indicates a PAL exceedance.

Groundwater Quality Test Results
Fastop LUST Site

Groundwater PAH Data Tables

Note: **Bold** type indicates an ES exceedance, *italic* indicates a PAL exceedance.

MW-5

Date	ES	PAL	12/15/99	5/24/00	11/13/01
Acenaphthylene			<0.16	<0.28	<0.067
Acenaphthene			<0.15	<0.32	<0.20
Anthracene	*3000*	*600*	<0.035	<0.060	<0.012
Benzo(a)anthracene			0.014	<0.011	<0.0047
Benzo(b)fluoranthene	*0.2*	*0.02*	*0.041*	<0.016	<0.0033
Benzo(k)fluoranthene			<0.0096	<0.014	<0.011
Benzo(g,h,I)perylene			0.13	<0.049	<0.017
Benzo(a)pyrene	*0.2*	*0.02*	*0.059*	<0.012	<0.0043
Chrysene	*0.2*	*0.02*	<0.036	<0.051	<0.14
Dibenzo(a,h)anthracene			<0.12	<0.090	<0.023
Fluoranthene	*400*	*80*	0.075	<0.033	<0.04
Fluorene	*400*	*80*	<0.078	<0.14	<0.029
Indeno(1,2,3-cd)pyrene			<0.026	<0.041	<0.09
1-Methylnaphthalene			<0.17	<0.29	<0.12
2-Methylnaphthalene			<0.19	<0.32	<0.087
Naphthalene	*40*	*8*	<0.16	<0.30	<0.057
Phenanthrene			<0.095	<0.059	<0.0037
Pyrene	*250*	*50*	0.096	<0.083	<0.067

Groundwater Quality Test Results
Fastop LUST Site

Groundwater PAH Data Tables

Note: **Bold** type indicates an ES exceedance, *italic* indicates a PAL exceedance.

MW-6

Date	ES	PAL	12/15/99	5/24/00	11/13/01	2/25/02
Acenaphthylene			33	9.1	<0.067	<0.21
Acenaphthene			<0.76	<0.32	<0.20	<0.19
Anthracene	*3000*	*600*	<0.18	<0.060	0.08	<0.036
Benzo(a)anthracene			<0.023	<0.11	<0.0047	0.082
Benzo(b)fluoranthene	*0.2*	*0.02*	<0.046	*0.038*	**4.8**	*0.043*
Benzo(k)fluoranthene			<0.048	<0.014	<0.011	<0.0051
Benzo(g,h,I)perylene			1.1	<0.049	<0.017	<0.017
Benzo(a)pyrene	*0.2*	*0.02*	**0.37**	<0.012	<0.0043	0.018
Chrysene	*0.2*	*0.02*	<0.18	<0.051	<0.14	<0.030
Dibenzo(a,h)anthracene			<0.61	<0.090	<0.023	<0.043
Fluoranthene	*400*	*80*	1.8	<0.033	<0.04	<0.0086
Fluorene	*400*	*80*	<0.39	<0.14	<0.029	<0.091
Indeno(1,2,3-cd)pyrene			<0.13	<0.041	<0.09	<0.017
1-Methylnaphthalene			<0.86	16	9.5	8.5
2-Methylnaphthalene			130	44	24	18
Naphthalene	*40*	*8*	**99**	*39*	*12*	*8.8*
Phenanthrene			<0.48	0.39	<0.0037	0.28
Pyrene	*250*	*50*	<0.16	1.3	0.13	1.5

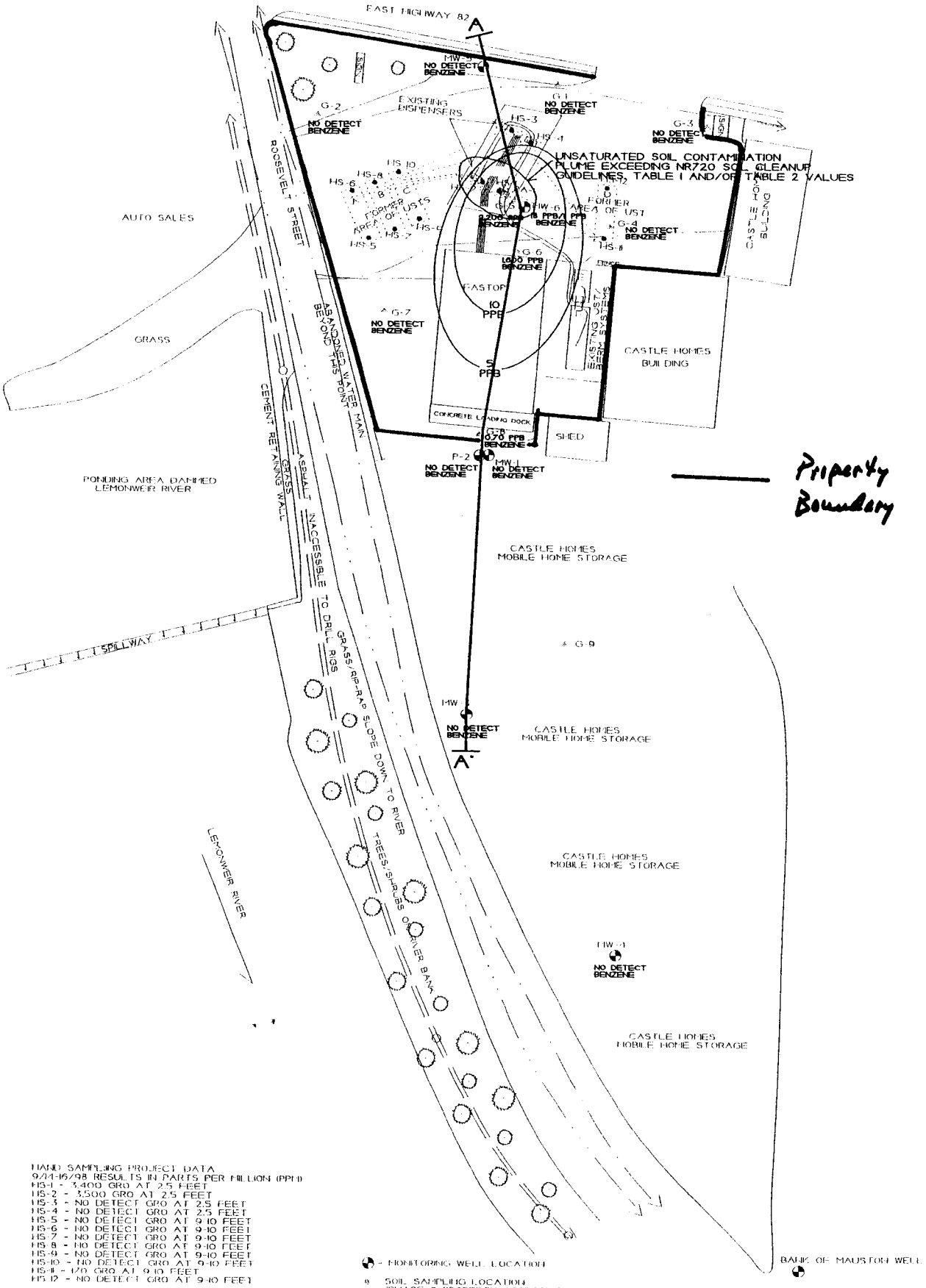

HAND SAMPLING PROJECT DATA
9/24-16/98 RESULTS IN PARTS PER MILLION (PPM)
HS-1 - 3,400 GRO AT 2.5 FEET
HS-2 - 3,500 GRO AT 2.5 FEET
HS-3 - NO DETECT GRO AT 2.5 FEET
HS-4 - NO DETECT GRO AT 2.5 FEET
HS-5 - NO DETECT GRO AT 9-10 FEET
HS-6 - NO DETECT GRO AT 9-10 FEET
HS-7 - NO DETECT GRO AT 9-10 FEET
HS-8 - NO DETECT GRO AT 9-10 FEET
HS-9 - NO DETECT GRO AT 9-10 FEET
HS-10 - NO DETECT GRO AT 9-10 FEET
HS-11 - 170 GRO AT 9-10 FEET
HS-12 - NO DETECT GRO AT 9-10 FEET

REMOVED UST INFORMATION
A - 8,000 GALLON UNLEADED GASOLINE
B - 6,000 GALLON UNLEADED GASOLINE
C - 10,000 GALLON UNLEADED GASOLINE
D - 10,000 GALLON PREMIUM UNLEADED GASOLINE (PREVIOUSLY HELD DIESEL PRODUCT)
EXISTING UST INFORMATION
G - 4,000 GALLON PREMIUM UNLEADED GASOLINE
F - 10,000 GALLON UNLEADED GASOLINE

NOTE: THE PRESENTED ISOCONCENTRATION LINES REPRESENT LEVELS OF BENZENE AT THE WATERTABLE COLLECTED FROM BOTH ROUNDS OF MONITORING WELL SAMPLES.
NOTE: RESULTS PRESENTED FOR BENZENE SHOW BOTH ROUNDS OF SAMPLES (IE. 18 PPB/1 PPB MEANS ROUND 1/ROUND 2)

- MONITORING WELL LOCATION
- SOIL SAMPLING LOCATION (PHASE 2 PROPERTY ASSESSMENT)
- SOIL SAMPLING LOCATION (HAND SAMPLING PROJECT)
- GEOPROBE BORING LOCATION
- WATER LINE
- GAS LINE
- SEWER LINE
- OVERHEAD LINES
- FORMER UST SYSTEMS

CROSS SECTION MAP
FASTOP
MAUSTON, WISCONSIN
METCO
SCALE: 1 INCH = 60 FEET

Printed Scale: 1"=60'

CROSS SECTION

FASTSTOP

METCO

MAUSTON, WISCONSIN

DRAWN BY: ED
DATE: 08/27/00
JOB NO: R-98-175/C548

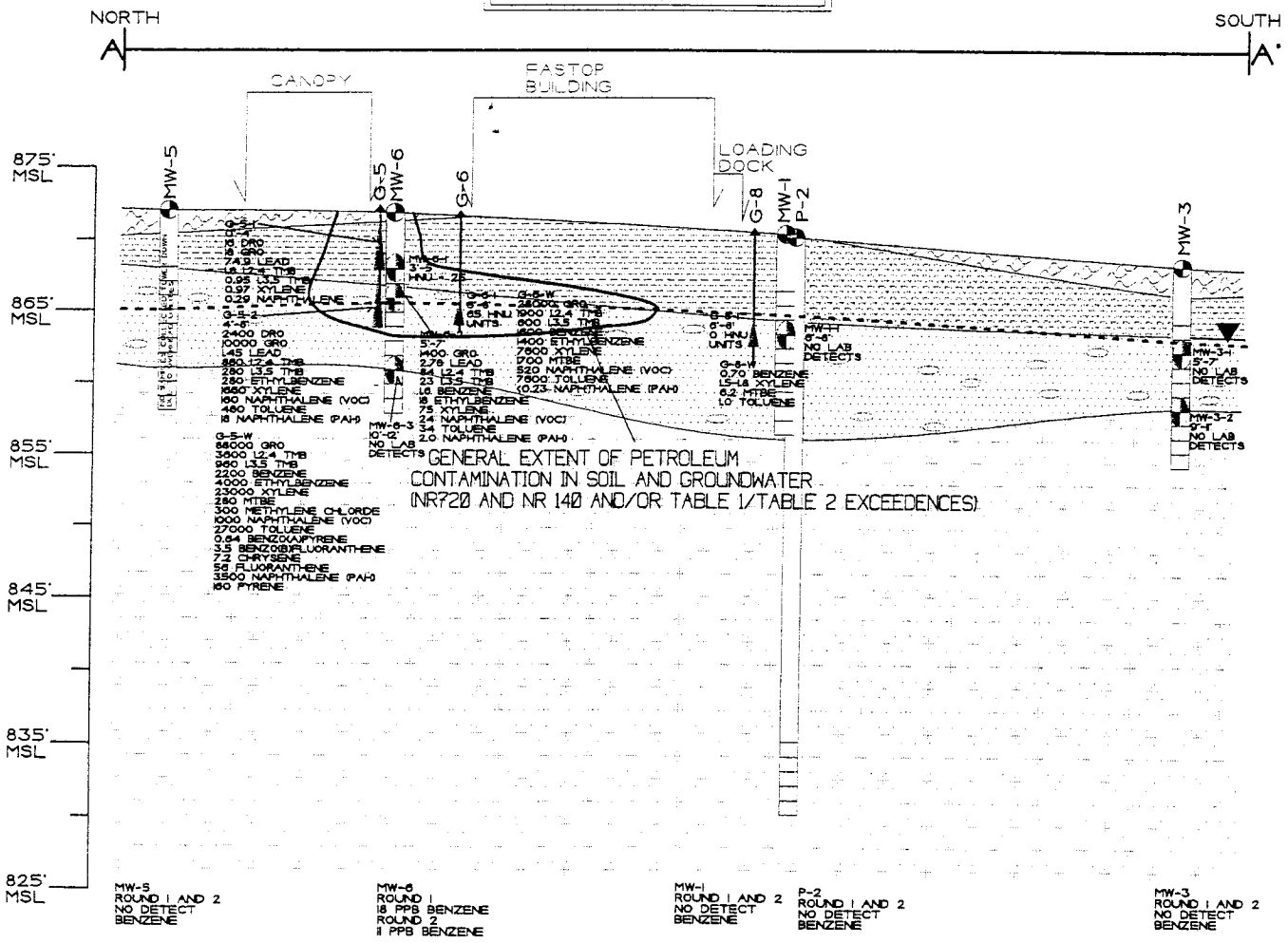

HORIZONTAL SCALE: 1 INCH = 40 FEET
VERTICAL SCALE: 1 INCH = 10 FEET

NOTE: GROUNDWATER FLOW IS GENERALLY TO THE SOUTH-SOUTHWEST

NOTE: ALL SOIL SAMPLES ARE SHOWN IN PPM, ALL GROUNDWATER SAMPLES ARE SHOWN IN PPB

INFORMATION BASED ON AVAILABLE DATA ACTUAL CONDITIONS MAY DIFFER

- MONITORING WELL LOCATION
- GEOPROBE BORING LOCATION
- BOREHOLE SOIL SAMPLING LOCATION
- GEOPROBE SOIL SAMPLING LOCATION (TWO FOOT INTERVAL)
- GEOPROBE SOIL SAMPLING LOCATION (FOUR FOOT INTERVAL)
- WATERTABLE

ORGANIC RICH SOIL AND GRAVEL

TAN TO BROWN TO GRAY VERY FINE TO MEDIUM GRAINED SILTY SAND

TAN SAND TO TAN SILTY SAND WITH OCCASIONAL CHERT CHUNKS

TAN SANDSTONE

Original scale: 1" = 50'

WDNR BRRTS Case #: 03-29-182365

WDNR Site Name: Fastop

Geographic Information System (GIS) Registry of Closed Remediation Sites

In compliance with the revisions to the NR 700 rule series requiring certain closed sites to be listed on the Geographic Information System (GIS) Registry of Closed Remediation Sites (Registry) effective Nov., 2001, I have provided the following information.

To the best of my knowledge the legal descriptions provided and attached to this statement are complete and accurate.

Responsible Party: WENDY A. NAVIS - OWNER
(print name/title)

Wendy A. Navis 4-18-02
(signature) (date)