The following site is being submitted for inclusion into the Groundwater GIS registry:

- For DNR County and Region list go to:
  g:\pf\pecfa\site\gis\BRRTS County and Region Codes.xls
- To begin, click on cell to the right of; *This is a:*
- Use Tab, ↓ or Pg Down to navigate form. Print & include with file when completed.

This is a:	New Submittal
BRRTS ID (no dashes):	**0329105774**
Comm # (no dashes):	53968974701
County:	Juneau
Region:	West Central
Site name:	Hellpap Property
Street Address:	301 S East St
City:	Wonewoc
Final Closure Date	2002-09-04
Closure Conditions:	met
Off-source property contamination?	No
(If yes, attach locational data and deed information on pg. 2)	
Right-of-way contamination?	No
Contaminated media:	Groundwater

GPS Coordinates (meters in the **WTM91** projection)

Easting (X):	502161
Northing (Y):	352792
Collection Method:	DNR Web Site
Scale or Resolution:	1:2,918
(1:24,000 scale or finer)	
Prepared by:	Gena Larson
Submitted by:	Cheryl Nelson

Source Property Checklist

- ☒ Final Closure Letter
- ☒ Copy of the most recent deed, which includes legal description for all properties w/ GW > NR 140 ES
- ☐ Where the legal description in the deed(s) refers to a certified survey map or recorded plat map, include those documents
- ☒ Parcel ID for all properties w/ GW > NR 140 ES
- ☒ General Location Map
- ☒ Detailed Location Map showing property boundaries, buildings, MW(s) and/or potable wells etc for properties with GW >NR140 ES
- ☒ Latest Map(s) showing extent or outline of current GW plume (isoconcentrations)
- ☒ Map showing GW flow direction
- ☒ Latest Table of GW results
- ☒ Geologic cross section (if generated as part of the site investigation)
- ☒ Statement signed by RP certifying correctness of legal descriptions
- ☒ Updated Database

ENVIRONMENTAL & REGULATORY SERVICES DIVISION
BUREAU OF PECFA
P.O. Box 8044
Madison, Wisconsin 53708-8044
TDD #: (608) 264-8777
Fax #: (608) 267-1381
http://www.commerce.state.wi.us
http://www.wisconsin.gov
Scott McCallum, Governor
Philip Edw. Albert, Secretary

Wisconsin
Department of Commerce

September 4, 2002

Arlene Hellpap
Steve Hellpap-POA
408 Wisconsin St.
Wonewoc, WI 53968

RE: **Final Closure**

Commerce # 53968-9747-01 WDNR BRRTS # 03-29-105774
Hellpap Property, 301 S East St, Wonewoc

Dear Ms. Hellpap:

The Wisconsin Department of Commerce (Commerce) has received all items required for closure of the site referenced above. This site is now listed as "closed" on the Commerce database and will be included on the Wisconsin Department of Natural Resources (WDNR) Geographic Information System (GIS) Registry of Closed Remediation Sites to address residual contamination.

It is in your best interest to keep all documentation related to the environmental activities at your site. If residual contamination is encountered in the future, appropriate measures must be implemented to assure that it is managed following all applicable regulations. If future site conditions indicate that any remaining contamination poses a threat, and subsequent information indicates a need to reopen this case, any original claim under the PECFA fund would also reopen and you may apply for assistance to the extent of remaining eligibility.

Thank you for your efforts to protect Wisconsin's environment. If you have any questions, please contact me in writing at the letterhead address or by telephone at (608) 261-5404.

Sincerely,

Gena M. Larson
Hydrogeologist
Site Review Section

cc: Thomas Pignet, METCO
Case File

INDEXED ENTERED

356045
DOCUMENT NO.

STATE BAR OF WISCONSIN FORM 3 - 1982
QUIT CLAIM DEED

Vol. 519 Page 561

Register's Office
Juneau County, Wis. } SS
Received for Record

MAR 12 1999

at 8:40 A. M. and Recorded
in Vol. 519 of Records
Page 561
Christie L. Bender
REGISTER OF DEEDS
Nancy A. McCullick Deputy
THIS SPACE RESERVED FOR RECORDING DATA

NAME AND RETURN ADDRESS
LaRowe, Gerlach & Roy
P.O. Box 367
Wonewoc, WI 53968

10.00 CK

29-191 498
PARCEL IDENTIFICATION NUMBER

Village of Wonewoc

quit-claims to Sherill L. Ferguson, Steven G. Hellpap, Tim A. Hellpap, Connie K. Hartz as tenants in common.

the following described real estate in Juneau County, State of Wisconsin:

The Village of Wonewoc, hereby quit claims any and all right it may have in the following described property, specifically intending to release the roadway access across the South end of the property as described in the original legal description:

A parcel of land in the West Half of the Southeast Quarter (W1/2 SE1/4) of Section Thirty-five (35) Township Fourteen (14) North, Range Two (2) East, in the Village of Wonewoc, Juneau County, Wisconsin, described as follows: Beginning at the point of intersection of the center lines of the highways known as the Colvin Road and Wonewoc-LaValle Road, which point is witnessed by an iron pipe driven one (1) foot east from the easterly line of the Chicago and Northwestern Railway right-of-way in line with he center of the Colvin road if extended, and 37 feet westerly of the point of beginning, running thence southerly along the center line of the Wonewoc-LaValle Road 162 feet to a point, thence at right angles easterly 33 feet to the east line of said highway to a point, thence in a northeasterly direction in a straight line 133 feet to a point in the center of the Colvin road about 141 feet easterly of the point of beginning and 4 feet west of the center of the creek, thence westerly along the center of said Colvin Road about 141 feet to the point of beginning.

Exempt: 77.25 (2)

This ____ (is) is not (is not) homestead property.

Dated this 21 day of January, 1999.

Village of Wonewoc
John P. Cler (SEAL)
*John P. Cler
Village President
(SEAL)
*

Jeffrey J. Lankey (SEAL)
*Jeffrey J. Lankey
Village Administrator
(SEAL)
*

AUTHENTICATION

Signature(s) John P. Cler
and Jeffrey J. Lankey
authenticated this 22 day of Jan., 1999
*Steven A. Roy
TITLE: MEMBER STATE BAR OF WISCONSIN
(If not, ____ authorized by § 706.06, Wis. Stats.)

THIS INSTRUMENT WAS DRAFTED BY
Attorney Steven A. Roy
Wonewoc, WI
(Signatures may be authenticated or acknowledged. Both are not necessary.)

ACKNOWLEDGMENT

State of Wisconsin, } ss.
____ County.
Personally came before me this ____ day of ____, 19____, the above named ____ to me known to be the person ____ who executed the foregoing instrument and acknowledge the same.
*
Notary Public, ____ County, Wis.
My commission is permanent. (If not, state expiration date: ____, 19____.)

*Names of persons signing in any capacity should be typed or printed below their signatures.

ZIPFORM
3.60.06-0001
12-22-1998
04978906.UFD

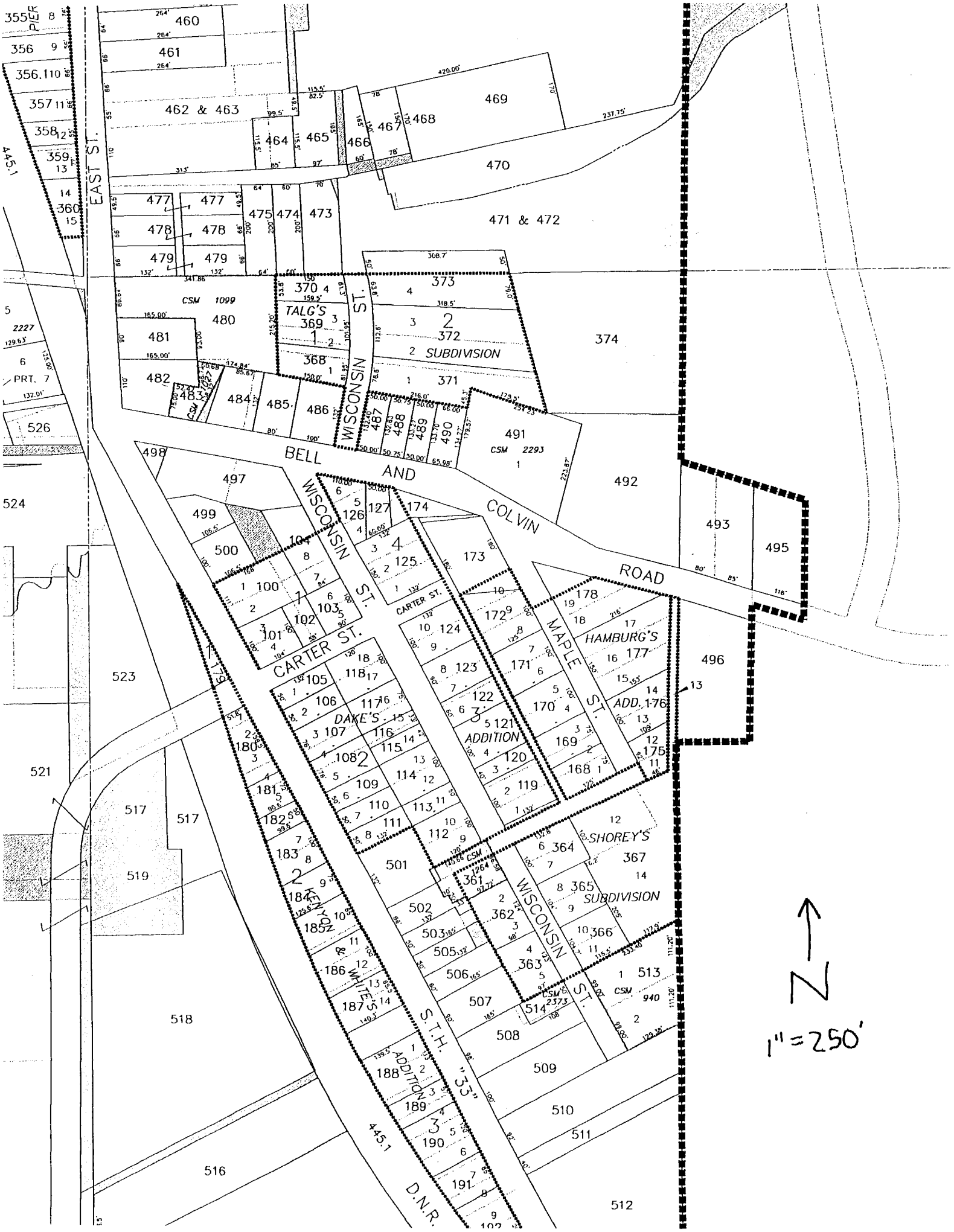
EAST ST.
WISCONSIN ST.
BELL AND COLVIN ROAD
CARTER ST.
MAPLE ST.
KENYON ST.
WHITE ST.
S.T.H. "33"
D.N.R.
TALG'S SUBDIVISION
DAKE'S ADDITION
HAMBURG'S ADD. 176
SHOREY'S SUBDIVISION
CSM 1099
CSM 2293
CSM 2373
CSM 940
N
1" = 250'

Hellpap Property

Several GIS Package Items of Information

Legal Description:

The Village of Wonewoc, hereby quit claims any and all right it may have in the following described property, specifically intending to release the roadway access across the South end of the property as described in the original legal description:

A parcel of land in the West Half of the Southeast Quarter (W1/2 SE1/4) of Section Thirty-five (35) Township Fourteen (14) North, Range Two (2) East, in the Village of Wonewoc, Juneau County, Wisconsin, described as follows: Beginning at the point of intersection of the center lines of the highways known as the Colvin Road and Wonewoc-LaValle Road, which point is witnessed by an iron pipe driven one (1) foot east from the easterly line of the Chicago and Northwestern Railway right-of-way in line with the center of the Colvin road if extended, and 37 feet westerly of the point of beginning, running thence southerly along the center line of the Wonewoc-LaValle Road 162 feet to a point, thence at right angles easterly 33 feet to the east line of said highway to a point, thence in a northeasterly direction in a straight line 133 feet to a point in the center of the Colvin road about 141 feet easterly of the point of beginning and 4 feet west of the center of the creek, thence westerly along the center of said Colvin Road about 141 feet to the point of beginning.

Parcel Identification Number:

29-191 498

Geographic Position Coordinates:

502161, 352792 (WMTM'91, using RR GIS Registry on screen digitizing)

43° 38' 52.3" N, 90° 13' 15.5" W (latitude/longitude)

RELATED PROPERTY ISSUES

For many years the Hellpap property was crossed on its southern edge, between the building and creek, by an access drive or easement owned (more recently) by the village. That drive served as access to the (former) commercial property east of the Hellpap property. The drive/easement, running parallel to the south-side creek and then crossing over the east-side creek, connected Hwy 33 to that business property.

In 1999 the Hellpaps obtained a quit-claim deed wherein the village returned that south-edge property completely to the Hellpaps. The only available plat map for this part of the village, included in this GIS package, indicates several contiguous properties -- # 498 (the Hellpap corner property), # 497 (now vacant property to the east of the Hellpap property and currently owned by the village) and # 499 (neighboring private property south of both Hellpap's and the village's real estate). A piece of village property (# 497) is shown on this old Plat to extend south of the Hellpap property (#498). This is the former access drive / easement area between the main Hellpap property and the south-side creek. It is what was deeded back to the Hellpaps in the 1999 quit claim deed (also attached in these closure packages). Neighboring property # 499 is evidently across the creek to the south.

The relevance of all these property status descriptions is that the Hellpap property can now be considered to extend all the way to the middle of the creek on its south side. This is the understanding that the Hellpaps took away from their quit claim deed negotiations with the village in 1999. The village was consulted several times on this issue, and they could add no further insight into the property boundary question. Therefore, the site's contamination may be considered to be contained completely on the Hellpap property – and there is no need to notify (1) neighbors, (2) municipal authorities, or (3) highway authorities. For closure, the site needs only to have the central Hellpap property registered on the WDNR's GIS database.

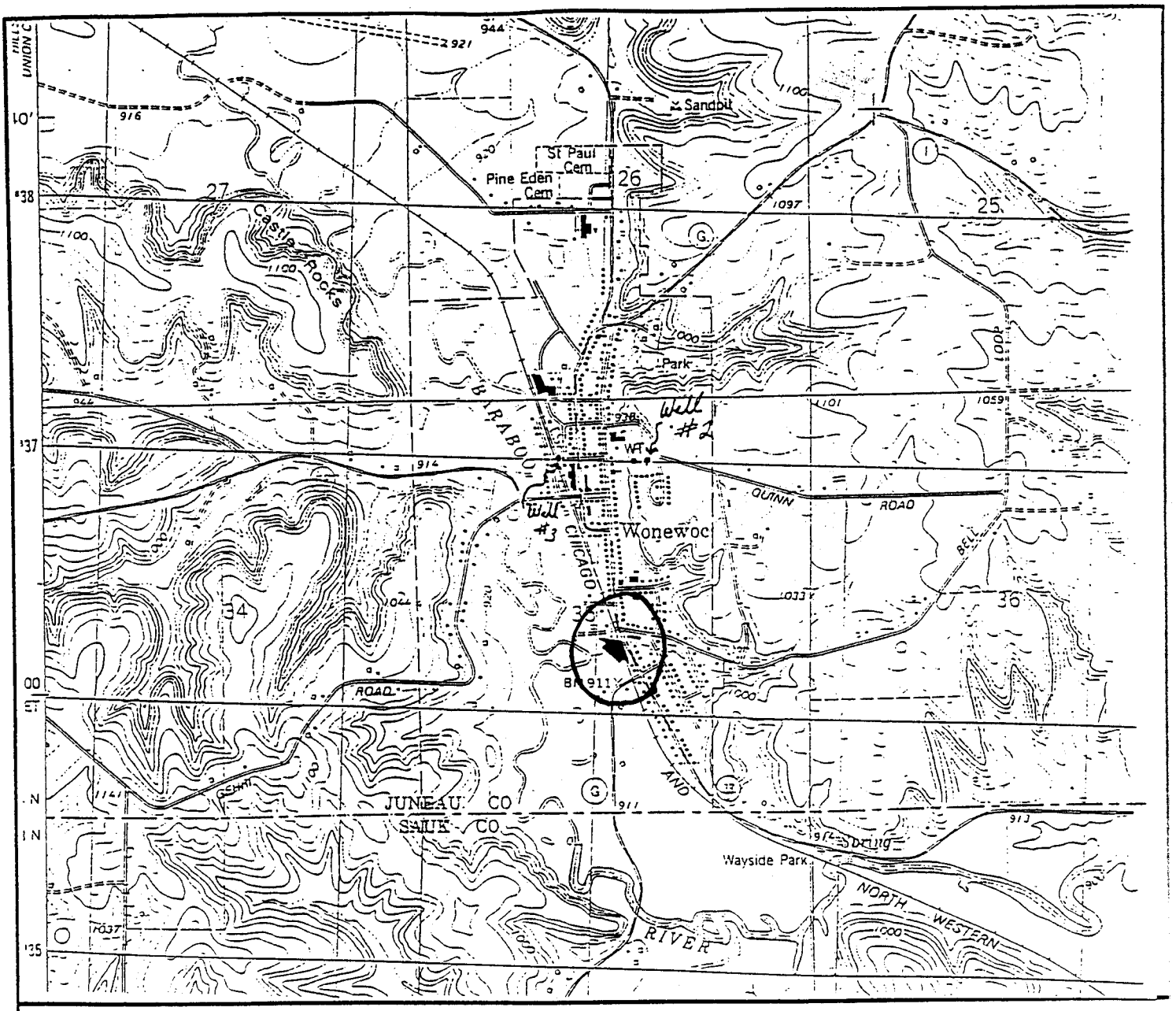

SITE LOCATION MAP

HELLPAP PROPERTY

301 SOUTH EAST STREET. VILLAGE OF WONEWOC. WISCONSIN

METCO

520 FISHERMAN'S ROAD
LA CROSSE, WI 54603
608/ 781-8879
608/ 781-8893 FAX

PO BOX 448
ENTERPRISE DRIVE
HILLSBORO, WI 54634
608/ 489-2198
608/ 489-2389

WONEWOC QUADRANGLE

7.5 MINUTE SERIES

SCALE

1 INCH - 2,000 FEET

N

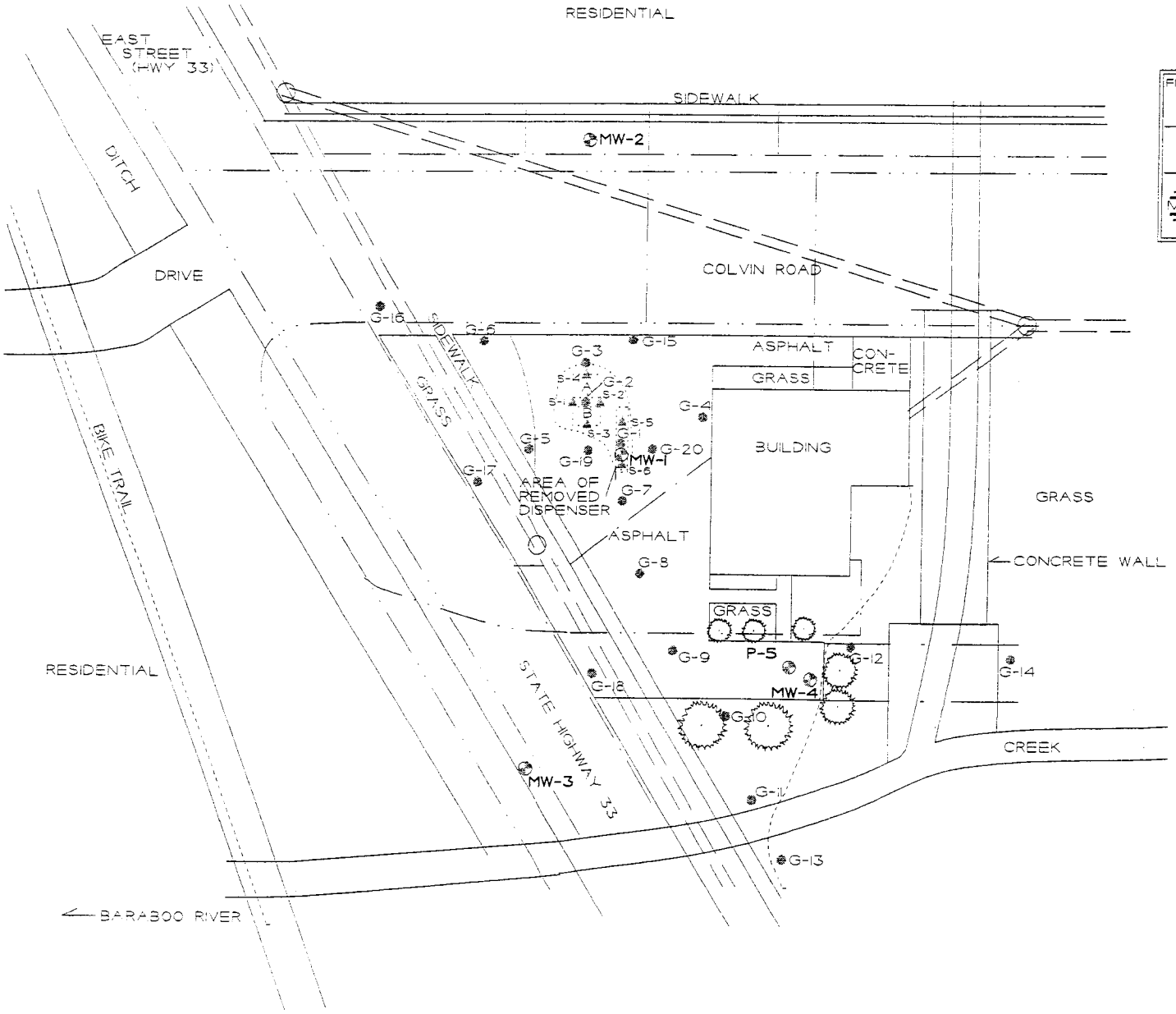

FIGURE 2. SITE LAYOUT MAP

HELLPAP PROPERTY
WONEWOC, WISCONSIN

METCO

SCALE:
1 INCH = 25 FEET

DRAWN BY: JP/DC
DATE: 8/31/98
JOB NO: R-98-341
C450

NOTE: INFORMATION IS BASED ON AVAILABLE DATA. ACTUAL CONDITIONS MAY DIFFER.

TANK A (REMOVED) - 1,000 GALLON UNLEADED/ LEADED GASOLINE UST.

TANK B (REMOVED) - 500 GALLON UNLEADED/ LEADED GASOLINE UST.

SITE ASSESSMENT PROJECT RESULTS

S-1 - 40 PPM GRO AT 9 FEET
S-2 - 6.2 PPM GRO AT 9 FEET
S-3 - 7.4 PPM GRO AT 9 FEET
S-4 - 511 PPM GRO AT 9 FEET
S-5 - 2.1 PPM GRO AT 3 FEET
S-6 - 1,080 PPM GRO AT 3 FEET

▲ SITE ASSESSMENT SAMPLES

● GEOPROBE LOCATION

MONITORING WELL LOCATION

NATURAL GAS
WATER
SEWER
PHONE
OVERHEAD ELECTRIC

Drawn Scale = 1"=40'

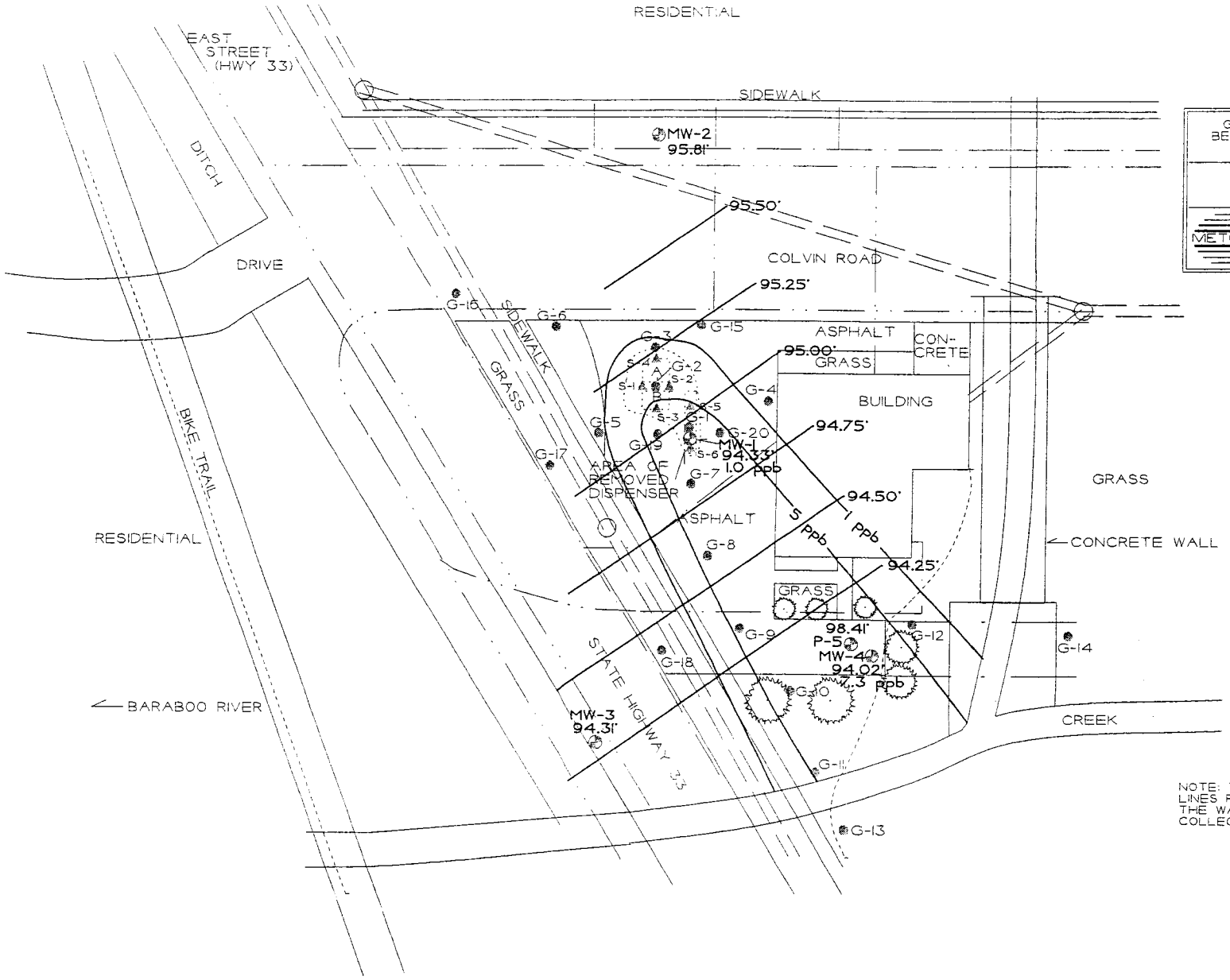

GROUNDWATER FLOW AND BENZENE ISOCONCENTRATION MAP FOR 8/23/01

HELLPAP PROPERTY

WONEWOC, WISCONSIN

METCO

SCALE: 1 INCH = 40 FEET

DRAWN BY: JP/DC
DATE: 9/17/98
JOB NO.: R-98-341
C480

NOTE: INFORMATION IS BASED ON AVAILABLE DATA. ACTUAL CONDITIONS MAY DIFFER.

TANK A (REMOVED) - 1,000 GALLON UNLEADED/ LEADED GASOLINE UST.

TANK B (REMOVED) - 500 GALLON UNLEADED/ LEADED GASOLINE UST.

SITE ASSESSMENT PROJECT RESULTS

S-1 - 40 PPM GRO AT 9 FEET
S-2 - 6.2 PPM GRO AT 9 FEET
S-3 - 7.4 PPM GRO AT 9 FEET
S-4 - 511 PPM GRO AT 9 FEET
S-5 - 2.1 PPM GRO AT 3 FEET
S-6 - 1,080 PPM GRO AT 3 FEET

▲ SITE ASSESSMENT SAMPLES

● GEOPROBE LOCATION

⊗ MONITORING WELL LOCATION

NATURAL GAS

WATER

SEWER

PHONE

OVERHEAD ELECTRIC

NOTE: THE PRESENTED ISOCONCENTRATION LINES REPRESENT LEVELS OF BENZENE. THE WATER SAMPLES WERE COLLECTED ON AUGUST 23, 2001.

3:\FileRoom\Hellpap Property-C480\Vcadd\C480gwiso8-23-01.vcd 5/20/2002

Table 1
Groundwater Quality Test Results
Hellpap Property

Monitoring Well MW-1 (Source Well)
PVC Elevation = 99.17' Site Specific
Top of Screen Elevation = 96.52'
Bottom of Screen Elevation = 86.52'

Date	Water Elevation (ft.)	Benzene (ppb)	Ethylbenzene (ppb)	Toluene (ppb)	Xylene (ppb)	Trimethyl-benzene (ppb)	Mtbe (pps)	Naphthalene (ppb)	GRO (ppb)
04/03/98	96.51	<15	*160*	55	*2000*	**2550**	<10	**200**	10000
07/27/98	95.15	**30**	*200*	80	*2500*	**2750**	<5.0	**350**	10000
05/22/00	95.76	*1.4*	17	<0.50	115	69	<0.30	*18*	420
08/29/00	95.28	**6.3**	22	0.66	143	*131*	<0.40	**49**	770
11/16/00	95.36	*2.3*	12	0.48	84	58	<0.40	*16*	470
02/07/01	95.12	*0.63*	2.2	<0.33	18.5	15.4	<0.33	- - -	140
05/01/01	95.60	*1.2*	9.8	0.73	71	75	0.34	*12*	330
08/23/01	94.33	*1.0*	9.9	0.35	82	69	<0.33	*19*	430

Note: Well reinstalled after Oct. 1999 excavation, not resurveyed. Water elevations from 5/22/00 forward nominal and approximate.
Bolded analysis refers to NR140 Enforcement Standard (ES) Exceedances.
Italicized analysis refers to NR140 Preventive Action Limit (PAL) Exceedances.

Table 1 Cont.
Groundwater Quality Test Results
Hellpap Property

Monitoring Well MW-2 (Upgradient)
PVC Elevation = 99.31' Site Specific
Top of Screen Elevation = 96.67'
Bottom of Screen Elevation = 86.67'

Date	Water Elevation (ft.)	Benzene (ppb)	Ethylbenzene (ppb)	Toluene (ppb)	Xylene (ppb)	Trimethyl-benzene (ppb)	Mtbe (pps)	Naphthalene (ppb)	GRO (ppb)
04/03/98	96.14	<0.30	<0.20	<0.20	<0.80	<0.90	<0.20	<1.1	<30
07/27/98	95.46	<0.20	<0.30	<0.20	<0.90	<0.60	<0.20	<1.7	<30
05/22/00	96.03	<0.50	<0.50	<0.50	<1.50	<1.0	<0.30	<1.0	<14
08/29/00	95.80	<0.50	<0.50	<0.50	<1.50	<1.0	<0.40	<1.0	<14
11/16/00	Well	Not	Accessible						
02/07/01	95.64	No	Labs						
05/01/01	96.04	No	Labs						
08/23/01	95.81	NA	Parameters	Only					

Note: **Bolded** analysis refers to NR140 Enforcement Standard (ES) Exceedances.
Italicized analysis refers to NR140 Preventive Action Limit (PAL) Exceedances.

Table 1 Cont.
Groundwater Quality Test Results
Hellpap Property

Monitoring Well MW-3 (Sidegradient)
PVC Elevation = 99.87' Site Specific
Top of Screen Elevation = 96.17'
Bottom of Screen Elevation = 86.17'

Date	Water Elevation (ft.)	Benzene (ppb)	Ethylbenzene (ppb)	Toluene (ppb)	Xylene (ppb)	Trimethyl-benzene (ppb)	Mtbe (pps)	Naphthalene (ppb)	GRO (ppb)
04/03/98	95.31	<0.30	<0.20	<0.20	<0.80	<0.90	<0.20	<1.1	<30
07/27/98	93.93	<0.20	<0.30	<0.20	<0.90	0.60	<0.20	<1.7	<30
05/22/00	94.92	<0.50	<0.50	<0.50	<1.50	<1.0	<0.30	<1.0	<14
08/29/00	94.20	<0.50	<0.50	<0.50	<1.50	<1.0	<0.40	<1.0	<14
11/16/00	94.34	<0.40	<0.40	<0.40	<1.10	<0.80	<0.40	- - -	<14
02/07/01	94.02	No	Labs						
05/01/01	94.61	No	Labs						
08/23/01	94.31	NA	Parameters	Only					

Note: **Bolded** analysis refers to NR140 Enforcement Standard (ES) Exceedances.
Italicized analysis refers to NR140 Preventive Action Limit (PAL) Exceedances.

Table 1 Cont.
Groundwater Quality Test Results
Hellpap Property

Monitoring Well MW-4 (Downgradient, near Creek)
PVC Elevation = 98.29' Site Specific
Top of Screen Elevation = 95.58'
Bottom of Screen Elevation = 85.58'

Date	Water Elevation (ft.)	Benzene (ppb)	Ethylbenzene (ppb)	Toluene (ppb)	Xylene (ppb)	Trimethyl-benzene (ppb)	Mtbe (pps)	Naphthalene (ppb)	GRO (ppb)
04/03/98	94.63	**9.2**	22	19	190	70	<0.50	*13*	1000
07/27/98	93.50	**28**	95	46	350	*158*	<1.0	*30*	1600
05/22/00	94.39	**15**	52	4.9	92.2	79	<1.5	*16*	650
08/29/00	93.82	**59**	*310*	82	*1310*	**570**	<20	<50	4100
11/16/00	94.00	**51**	*320*	150	*1580*	**570**	<20	<50	6000
02/07/01	93.57	**120**	*410*	170	*2240*	**650**	55	**150**	7600
05/01/01	94.03	**61**	*360*	150	*2050*	**830**	5.2	**130**	6400
08/23/01	94.02	**7.3**	26	3.0	88	71	<0.33	*12*	620

Note: **Bolded** analysis refers to NR140 Enforcement Standard (ES) Exceedances.
Italicized analysis refers to NR140 Preventive Action Limit (PAL) Exceedances.

Table 1 Cont.
Groundwater Quality Test Results
Hellpap Property

Monitoring Well P-5 (Artesian)
PVC Elevation = 98.41' Site Specific
Top of Screen Elevation = 63.68'
Bottom of Screen Elevation = 58.68'

Date	Water Elevation (ft.)	Benzene (ppb)	Ethylbenzene (ppb)	Toluene (ppb)	Xylene (ppb)	Trimethyl-benzene (ppb)	Mtbe (pps)	Naphthalene (ppb)	GRO (ppb)
04/03/98	98.41	<0.30	1.0	1.5	3.0-3.5	2.3	<0.20	<1.1	39
07/27/98	98.41	<0.20	<0.30	<0.20	<0.90	<0.60	<0.20	<1.7	<30
05/22/00	98.41	<0.50	<0.50	<0.50	<1.50	<1.0	<0.30	<1.0	<14
08/29/00	98.41	<0.50	<0.50	<0.50	<1.50	<1.0	<0.40	<1.0	<14
11/16/00	98.41	<0.40	<0.40	<0.40	<1.10	<0.80	<0.40	- - -	<14
02/07/01	98.41	<0.33	<0.33	<0.33	<0.66	<0.66	<0.33	- - -	<33
05/01/01	98.41	No	Labs						
08/23/01	98.41	NA	Parameters	Only					

Note: **Bolded** analysis refers to NR140 Enforcement Standard (ES) Exceedances.
Italicized analysis refers to NR140 Preventive Action Limit (PAL) Exceedances.

Groundwater NA Indicator Results
Hellpap Property

Monitoring Well MW-1

Date	DO (ppm)	Dissolved Iron (ppm)	Nitrate + Nitrite (ppm)	Total Sulfate (ppm)	pH	Temp (°C)
04/03/98	1.87	7.95	2.04	64.1	6.93	7.2
07/27/98	0.27	15.0	<0.14	11.2	- - -	20.3
05/22/00	- - -	<0.0124	64.8	51.4	6.97	- - -
08/29/00	0.46	0.116	19.5	20.3	7.21	18.3
11/16/00	0.32	- - -	- - -	- - -	- - -	11.4
02/07/01	0.54	- - -	- - -	- - -	7.11	6.4

Monitoring Well MW-2

Date	DO (ppm)	Dissolved Iron (ppm)	Nitrate + Nitrite (ppm)	Total Sulfate (ppm)	pH	Temp (°C)
04/03/98	0.41	0.269	3.01	8.3	7.12	7.4
07/27/98	0.49	1.06	0.82	8.50	- - -	15.5
05/22/00	- - -	0.0196	2.21	15.2	6.92	- - -
08/29/00	0.12	0.838	5.64	14.7	7.26	18.0
11/16/00	Not	sampled	Car parked	on well		
02/07/01	1.36	- - -	- - -	- - -	- - -	4.9

Groundwater NA Indicator Results
Hellpap Property

Monitoring Well MW-3

Date	DO (ppm)	Dissolved Iron (ppm)	Nitrate + Nitrite (ppm)	Total Sulfate (ppm)	pH	Temp (°C)
04/03/98	0.44	24.4	0.17	25.7	6.26	7.0
07/27/98	0.57	47.6	<0.14	6.90	- - -	17.6
05/22/00	- - -	50.1	<0.08	18.6	6.17	- - -
08/29/00	0.10	56.9	<0.08	8.46	6.54	18.2
11/16/00	0.37	- - -	- - -	- - -	- - -	14.8
02/07/01	1.01	- - -	- - -	- - -	- - -	7.2

Monitoring Well MW-4

Date	DO (ppm)	Dissolved Iron (ppm)	Nitrate + Nitrite (ppm)	Total Sulfate (ppm)	pH	Temp (°C)
04/03/98	2.13	1.10	<0.14	91.6	7.10	6.4
07/27/98	0.29	10.6	<0.14	5.10	- - -	15.0
05/22/00	- - -	1.35	<0.08	75.4	6.91	- - -
08/29/00	0.10	20.1	0.13	9.29	7.08	15.4
11/16/00	0.32	- - -	- - -	- - -	- - -	13.1
02/07/01	0.85	- - -	- - -	- - -	7.07	7.3

Groundwater NA Indicator Results
Hellpap Property

Monitoring Well P-5

Date	DO (ppm)	Dissolved Iron (ppm)	Nitrate + Nitrite (ppm)	Total Sulfate (ppm)	pH	Temp (°C)
04/03/98	2.69	0.168	0.21	9.0	6.75	8.6
07/27/98	2.36	0.423	0.23	8.10	- - -	12.1
05/22/00	- - -	<0.0124	0.11	9.89	6.22	- - -
08/29/00	2.25	0.0323	0.20	8.77	7.14	14.8
11/16/00	4.09	- - -	- - -	- - -	- - -	13.1
02/07/01	0.31	- - -	- - -	- - -	7.21	8.7

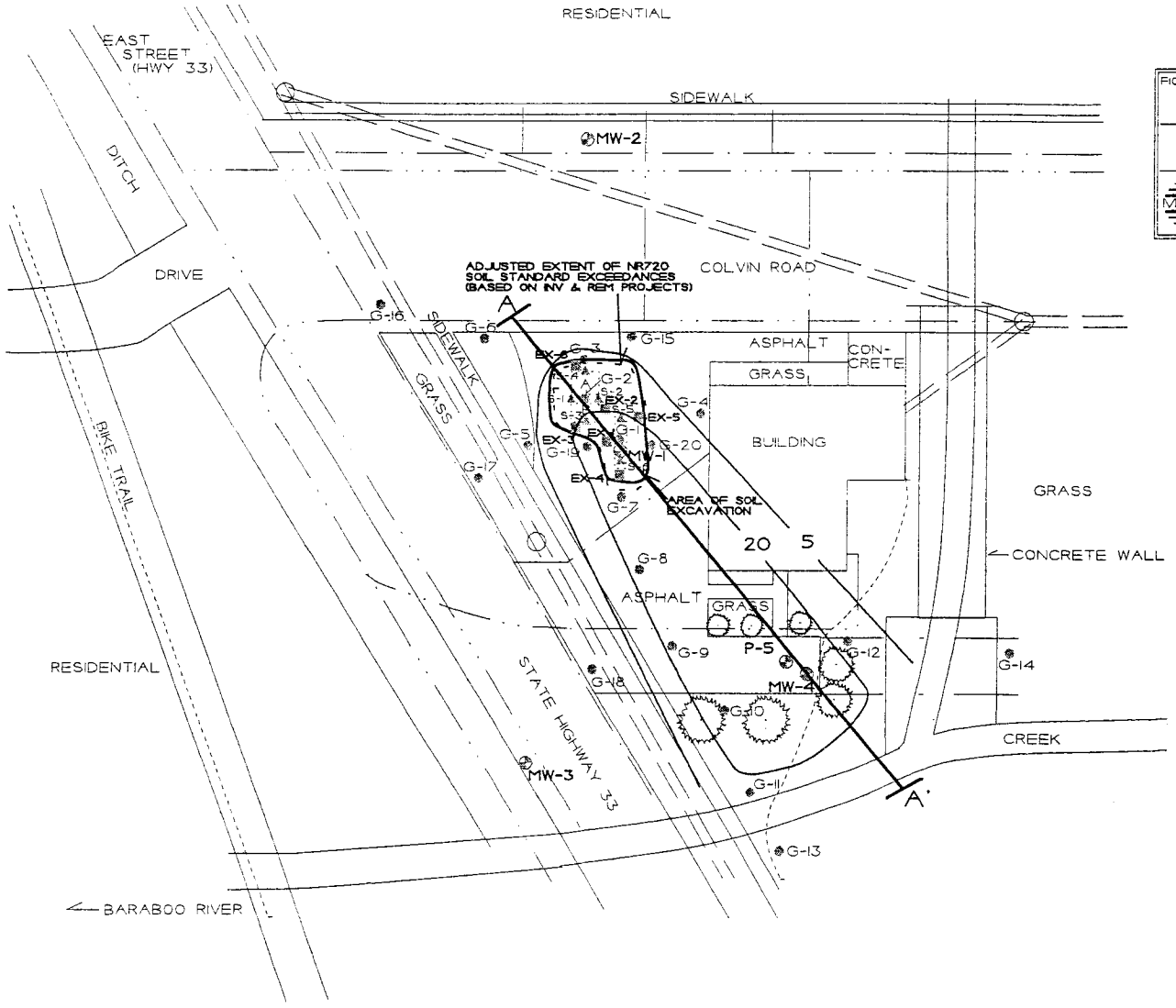

Post Excavation

FIGURE 4. CROSS SECTION MAP

HELLPAP PROPERTY
WONEWOC, WISCONSIN

METCO

SCALE:
1 INCH = 45 FEET

DRAWN BY: JP/DC
DATE: 8/31/98
JOB NO.: R-98-341

NOTE: INFORMATION IS BASED ON AVAILABLE DATA. ACTUAL CONDITIONS MAY DIFFER.

TANK A (REMOVED) - 1,000 GALLON UNLEADED/ LEADED GASOLINE UST.

TANK B (REMOVED) - 500 GALLON UNLEADED/ LEADED GASOLINE UST.

SITE ASSESSMENT PROJECT RESULTS

S-1 - 40 PPM GRO AT 9 FEET
S-2 - 6.2 PPM GRO AT 9 FEET
S-3 - 7.4 PPM GRO AT 9 FEET
S-4 - 511 PPM GRO AT 9 FEET
S-5 - 2.1 PPM GRO AT 3 FEET
S-6 - 1,080 PPM GRO AT 3 FEET

▲ SITE ASSESSMENT SAMPLES

● GEOPROBE LOCATION

MONITORING WELL LOCATION

■ EXCAVATION SAMPLE LOCATION

NATURAL GAS

WATER

SEWER

PHONE

OVERHEAD ELECTRIC

NOTE: CONTOURS REPRESENT BENZENE IN GROUNDWATER ON JULY 27, 1998.

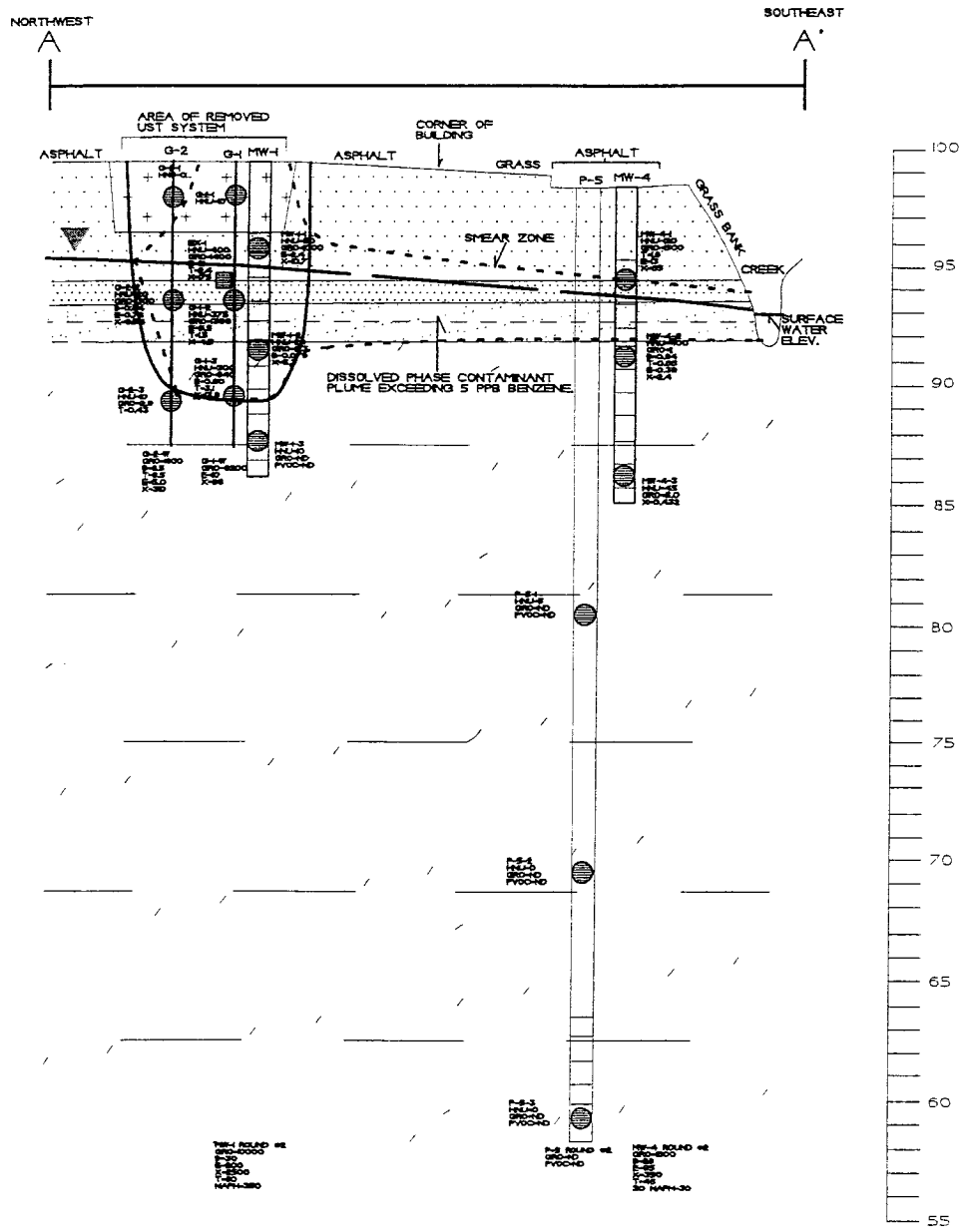

Post Excavation

FIGURE 5. CROSS-SECTION A-A'

HELLPAP PROPERTY
WONEWOC, WISCONSIN

METCO

SCALE:
HORZ. 1 IN. = 25 FT.
VERT. 1 IN. = 5 FT.

DRAWN BY: JP
DATE: 5/14/99
JOB NO.: R-96-341/C480

NOTE: MAP PRINTED ON A SCALE OF 1"= 40'

NOTE: ALL SOIL RESULTS ARE PRESENTED IN PARTS PER MILLION (PPM)

NOTE: ALL GROUNDWATER RESULTS ARE PRESENTED IN PARTS PER BILLION (PPB)

INVESTIGATION SOIL SAMPLE LOCATION

SOIL EXCAVATION SAMPLE LOCATION

HNU - HNU UNITS
GRO - GASOLINE RANGE ORGANICS
PVOC - PETROLEUM VOC
B - BENZENE
E - ETHYLBENZENE
T - TOLUENE
X - TOTAL XYLENE
NAPH - NAPHTHALENE

FILL -- TAN TO BROWN SAND AND GRAVEL

SAND -- VERY FINE TO MEDIUM GRAINED DARK BROWN

SILTY SAND -- LIGHT BROWN TO GRAY

ORGANIC SILT TO SILTY SAND GRAY TO DARK BROWN TO BLACK

SILTY SAND TO SILT -- TAN GRAY TO GREEN TO BLACK

ROUND #2 GROUNDWATER ELEVATION

EXTENT OF SOIL AND GROUNDWATER EXCEEDING NR720 SOIL CLEANUP GUIDELINES OR NR140 GROUNDWATER ENFORCEMENT STANDARDS.

EXTENT OF SOIL EXCAVATION

WDNR BRRTS Case #: 03 - 29 - 105774

WDNR Site Name: Hellpap Property

Geographic Information System (GIS) Registry of Closed Remediation Sites

In compliance with the revisions to the NR 700 rule series requiring certain closed sites to be listed on the Geographic Information System (GIS) Registry of Closed Remediation Sites (Registry) effective Nov., 2001, I have provided the following information.

To the best of my knowledge the legal descriptions provided and attached to this statement are complete and accurate.

Responsible Party: Steven G. Hellpap P.O.A. HELLPAP Property
(print name/title)

Steven G. Hellpap 1-17-02
(signature) (date)