GIS REGISTRY INFORMATION

SITE NAME: Richard Gurney Estate

BRRTS #: 03-12-252680

CLOSURE DATE:

STREET ADDRESS: 52511 Hwy 179

CITY: Steuben, WI

SOURCE PROPERTY GPS COORDINATES (meters in WTM91 projection): X= 445873 Y= 301293

OFF-SOURCE CONTAMINATION (>ES): ☐ Yes ☒ No

IF YES, STREET ADDRESS 1:

GPS COORDINATES (meters in WTM91 projection): X= Y=

IF YES, STREET ADDRESS 2:

GPS COORDINATES (meters in WTM91 projection): X= Y=

IF YES, STREET ADDRESS 3:

GPS COORDINATES (meters in WTM91 projection): X= Y=

IF YES, STREET ADDRESS 4:

GPS COORDINATES (meters in WTM91 projection): X= Y=

IF YES, STREET ADDRESS 5:

GPS COORDINATES (meters in WTM91 projection): X= Y=

SOIL CONTAMINATION >GENERIC OR SITE-SPECIFIC RCL: ☐ Yes ☒ No

IF YES, STREET ADDRESS 1:

GPS COORDINATES (meters in WTM91 projection): X= Y=

IF YES, STREET ADDRESS 2:

GPS COORDINATES (meters in WTM91 projection): X= Y=

CONTAMINATION IN RIGHT OF WAY: ☐ Yes ☒ No

DOCUMENTS NEEDED:

Closure Letter, and any conditional closure letter issued ☑

Copy of most recent deed, including legal description, for all affected properties ☑

Certified survey map or relevant portion of the recorded plat map (*If referenced in the legal description*) for all affected properties ☑

County Parcel ID number, *if used for county*, for all affected properties ☑

Location Map which outlines all properties within contaminated site boundaries on USGS topographic map or plat map in sufficient detail to permit the parcels to be located easily (8.5x14" if paper copy). If groundwater standards are exceeded, the map must also include the location of all municipal and potable wells within 1200' of the site. ☑

Detailed Site Map(s) for all affected properties, showing buildings, roads, property boundaries, contaminant sources, utility lines, monitoring wells and potable wells. (8.5x14", if paper copy) This map shall also show the location of all contaminated public streets, highway and railroad rights-of-way in relation to the source property and in relation to the boundaries of groundwater contamination exceeding ch. NR 140 ESs and soil contamination exceeding ch. NR 720 generic or site-specific residual contaminant levels.	✓
Tables of Latest Groundwater Analytical Results (no shading or cross-hatching)	✓
Tables of Latest Soil Analytical Results (no shading or cross-hatching)	✓
Isoconcentration map(s), *if required for site investigation (SI)* (8.5x14" if paper copy**).** The isoconcentration map should have flow direction and extent of groundwater contamination defined. **If not available, include the latest extent of contaminant plume map.**	✓
GW: Table of water level elevations, with sampling dates, and free product noted if present	✓
GW: Latest groundwater flow direction/monitoring well location map (should be 2 maps if maximum variation in flow direction is greater than 20 degrees)	✓
SOIL: Latest horizontal extent of contamination exceeding generic or site-specific RCLs, with one contour.	NA
Geologic cross-sections, *if required for SI.* (8.5x14' if paper copy)	✓
RP certified statement that legal descriptions are complete and accurate	✓
Copies of off-source notification letters (if applicable)	NA
Letter informing ROW owner of residual contamination (if applicable)(public, highway or railroad ROW)	NA
Copy of (soil or land use) deed restriction(s) or deed notice *if any required as a condition of closure.*	NA

State of Wisconsin \ DEPARTMENT OF NATURAL RESOURCES

Jim Doyle, Governor
Scott Hassett, Secretary
Scott Romstad, Regional Director

Wisconsin Rapids Service Center
473 Griffith Avenue
Wisconsin Rapids, Wisconsin 54494
Telephone 715-421-7800
FAX 715-421-7873

March 5, 2003

Dennis Rooney
25039 Dudenbostel Lane
Steuben, WI 54657

COPY

SUBJECT: Final Case Closure By Project Manager
Richard Garvey Estate, 52511 HWY 179, Steuben, WI
WDNR BRRTS #: 03-12-252680

Dear Mr. Rooney:

On March 5, 2003, your site as described above was reviewed for closure by the Department of Natural Resources. The Department reviews environmental remediation cases for compliance with state laws and standards to maintain consistency in the closure of these cases.

Based on the correspondence and data provided, it appears your case has been remediated to Department standards in accordance with s. NR 726.05, Wis. Adm. Code. The Department considers this case closed and no further investigation, remediation or other action is required at this time.

Your site will be listed on the DNR Remediation and Redevelopment GIS Registry of Closed Remediation Sites. Information that was submitted with your closure request application will be included on the registry. To review the sites on the GIS Registry web page, visit http://gomapout.dnr.state.wi.us/org/at/et/geo/gwur/index.htm

If this is a PECFA site, section 101.143, Wis. Stats., requires that PECFA claimants seeking reimbursement of interest costs, for sites with petroleum contamination, submit a final reimbursement claim within 120 days after they receive a closure letter on their site. For claims not received by the PECFA Program within 120 days of the date of this letter, interest costs after 60 days of the date of this letter will not be eligible for PECFA reimbursement.

If there is equipment purchased with PECFA funds remaining at the site, contact the Commerce PECFA Program to determine the method for salvaging the equipment.

Please be aware that this case may be reopened pursuant to s. NR 726.09, Wis. Adm. Code, if additional information regarding site conditions indicates that contamination on or from the site poses a threat to public health, safety or welfare, or the environment.

The Department appreciates your efforts to restore the environment at this site. If you have any questions regarding this letter, please contact me at (715) 421-7873.

Sincerely,

Dave Rozeboom
Hydrogeologist
Bureau for Remediation & Redevelopment

cc: Jason Powell, METCO, 2956 Airport Road, La Crosse, WI 54603

266322
DOCUMENT NO.

VOL. 671 PAGE 90

STATE BAR OF WISCONSIN FORM 2 — 1996

WARRANTY DEED

transfer fee $235.20 pd
KJC

REGISTER OF DEEDS
CRAWFORD COUNTY, WIS.
RECORDED
AT 8:00 A.M. P.M.

JUN 16 2000
Florence Erickson
REGISTER OF DEEDS
Jodi Petsche
DEPUTY REGISTER OF DEEDS

Pd $12.00

RETURN TO
Badgerland Farm Credit

MADELON GENIN, ELAINE CAHILL, THEIR INTEREST

conveys and warrants to Denmar Ridge Farms, LLC

the following described real estate in CRAWFORD County, State of Wisconsin:

12-006-0281-0002
Parcel Identification Number (PIN):

ENERGY # W-1

TRANSFER $ 235.20 FEE

ATTACHED

This IS NOT homestead property.
(Is) (Is not)

Exception to Warranties:
EASEMENTS OF RECORD AND HIGHWAY CONVEYANCES

Dated this 21 day of MARCH 2000.

Madelon Genin (SEAL) (SEAL)
* MADELON GENIN *
Elaine Cahill (SEAL) (SEAL)
* ELAIN CAHILL *

AUTHENTICATION

Signature(s) MADELON GENIN
ELAINE CAHILL

authenticated this 21 day of MARCH, 2000

ACKNOWLEDGMENT

STATE OF WISCONSIN

Juneau County.

Personally came before me this 29 day of MARCH

All that part of the Northeast Quarter of the Southeast Quarter (NE1/4-SE1/4) lying East of Pine Creek Road (k/n/a) Duha Ridge Road and North of Highway "179" and also all that part of the Northeast Quarter of the Southeast Quarter (NE1/4-SE1/4) lying South of Highway "179", Except highway right of way containing .610 acre and except C.S.M. # 440;
Also the Southeast Quarter of the Southeast Quarter (SE1/4-SE1/4) lying North of Otter Creek as currently located, except C.S.M. # 440, all in Section Number Eleven (11),
That part of the Northeast Quarter of the Southwest Quarter (NE1/4-SW1/4), South of Highway "179",
That part of the Northwest Quarter of the Southwest Quarter (NW1/4-SW1/4) South of Highway "179" and west of Pine Creek Road (k/n/a) Duha Ridge Road,
The Southwest Quarter of the Southwest Quarter (SW1/4-SW1/4), lying north of Otter Creek as currently located,
The Southeast Quarter of the Southwest Quarter (SE1/4-SW1/4), more particularly described as follows, to-wit: beginning at the midpoint of the East boundary line of said quarter section, thence Northwesterly to the Northwest corner of said quarter section, thence East on the North line of said quarter section to the north east corner of said quarter section, thence South along the East line of said quarter section to the point of beginning, except the parcel described in Vol. 416-D-83 for highway purposes,
That part of the Northeast Quarter of the Southeast Quarter (NE1/4-SE1/4) lying South of Highway No. 179,
That part of the Northwest Quarter of the Southeast Quarter (NW1/4-SE1/4) lying South of Highway "179",
The Southwest Quarter of the Southeast Quarter (SW1/4-SE1/4) except that part described in Vol. 497-D-331, all in Section Number Twelve (12),
All of said land being in Township Number Eight (8) North, Range Number Five (5) West.

Tax Parcel No.

12-006-0264-0000
12-006-0267-0001
12-006-0276-0001
12-006-0277-0001
12-006-0278-0001
12-006-0279-0001
12-006-0280-0002
12-006-0281-0002
12-006-0282-0000

266321

DOCUMENT NO.

VOL 671 PAGE 88

STATE BAR OF WISCONSIN FORM 2 — 1996

WARRANTY DEED

Transfer fee $235.20 KK

MARONA STACK AND DONNA LIND, THEIR INTEREST

conveys and warrants to Denmar Ridge Farms, LLC

the following described real estate in CRAWFORD County, State of Wisconsin:

REGISTER OF DEEDS CRAWFORD COUNTY, WIS.
RECORDED
AT 8:00 A.M. P.M.

JUN 16 2000

Florence Erickson
REGISTER OF DEEDS

Jodi Petsche
DEPUTY REGISTER OF DEEDS

RETURN TO
Badgerland Farm Credit

12-001-0281-0007
Parcel Identification Number (PIN):

ENERGY # W-1

TRANSFER $ 235.20 FEE

This IS NOT homestead property.
(is) (is not)

Exception to Warranties:

EASEMENTS OF RECORD AND HIGHWAY CONVEYANCES

Dated this 28 day of February 2000

Marona Stack (SEAL) Donna Lind (SEAL)

* MARONA STACK * DONNA LIND

(SEAL) (SEAL)

* *

AUTHENTICATION

Signature(s) MARONA STACK

authenticated this 28 day of February 2000

ACKNOWLEDGMENT

STATE OF WISCONSIN
La Crosse County. } ss.

Personally came before me this 9th day of March, 19 2000 the above named

NOTARY PUBLIC AMY L. OLIVER STATE OF WISCONSIN

All that part of the Northeast Quarter of the Southeast Quarter (NE1/4-SE1/4) lying East of Pine Creek Road (k/n/a) Duha Ridge Road and North of Highway "179" and also all that part of the Northeast Quarter of the Southeast Quarter (NE1/4-SE1/4) lying South of Highway "179", Except highway right of way containing .610 acre and except C.S.M. # 440;
Also the Southeast Quarter of the Southeast Quarter (SE1/4-SE1/4) lying North of Otter Creek as currently located, except C.S.M. # 440, all in Section Number Eleven (11),
That part of the Northeast Quarter of the Southwest Quarter (NE1/4-SW1/4), South of Highway "179",
That part of the Northwest Quarter of the Southwest Quarter (NW1/4-SW1/4) South of Highway "179" and west of Pine Creek Road (k/n/a) Duha Ridge Road,
The Southwest Quarter of the Southwest Quarter (SW1/4-SW1/4), lying north of Otter Creek as currently located,
The Southeast Quarter of the Southwest Quarter (SE1/4-SW1/4), more particularly described as follows, to-wit: beginning at the midpoint of the East boundary line of said quarter section, thence Northwesterly to the Northwest corner of said quarter section, thence East on the North line of said quarter section to the north east corner of said quarter section, thence South along the East line of said quarter section to the point of beginning, except the parcel described in Vol. 416-D-83 for highway purposes,
That part of the Northeast Quarter of the Southeast Quarter (NE1/4-SE1/4) lying South of Highway No. 179,
That part of the Northwest Quarter of the Southeast Quarter (NW1/4-SE1/4) lying South of Highway "179",
The Southwest Quarter of the Southeast Quarter (SW1/4-SE1/4) except that part described in Vol. 497-D-331, all in Section Number Twelve (12),
All of said land being in Township Number Eight (8) North, Range Number Five (5) West.

Tax Parcel No.

12-006-0264-0000	12-006-0278-0001	12-006-0282-0000
12-006-0267-0001	12-006-0279-0001	
12-006-0276-0001	12-006-0280-0002	
12-006-0277-0001	12-006-0281-0002	

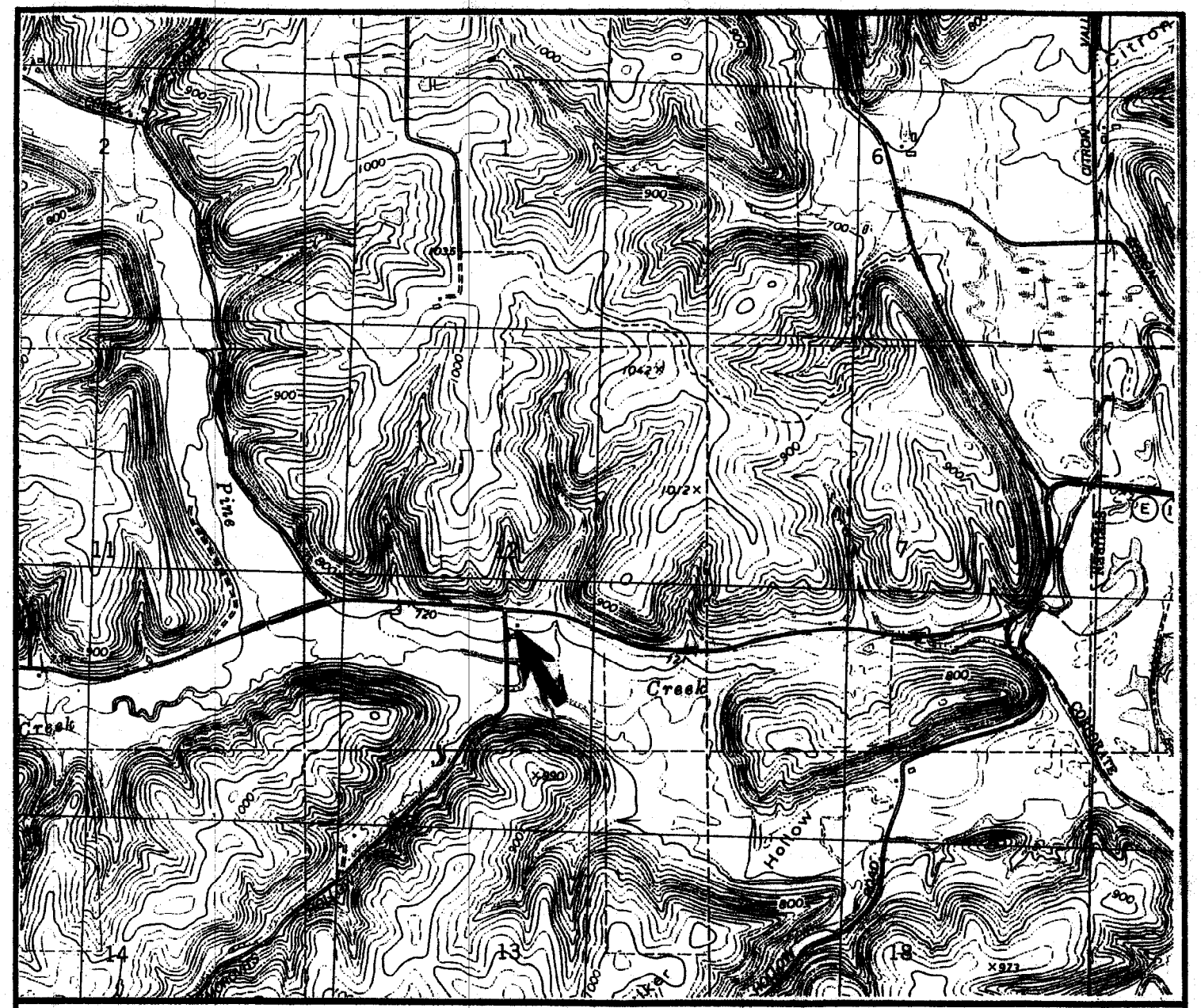

FIGURE 1
SITE LOCATION MAP

RICHARD GARVEY ESTATE

STEUBEN, WISCONSIN

METCO

2956 AIRPORT ROAD
LA CROSSE, WI 54603
608/ 781-8879
608/ 781-8893 FAX

PO BOX 448
ENTERPRISE DRIVE
HILLSBORO, WI 54634
608/ 489-2198
608/ 489-2389

CROWLEY RIDGE QUADRANGLE

7.5 MINUTE SERIES

SCALE

1 INCH - 2,000 FEET

N

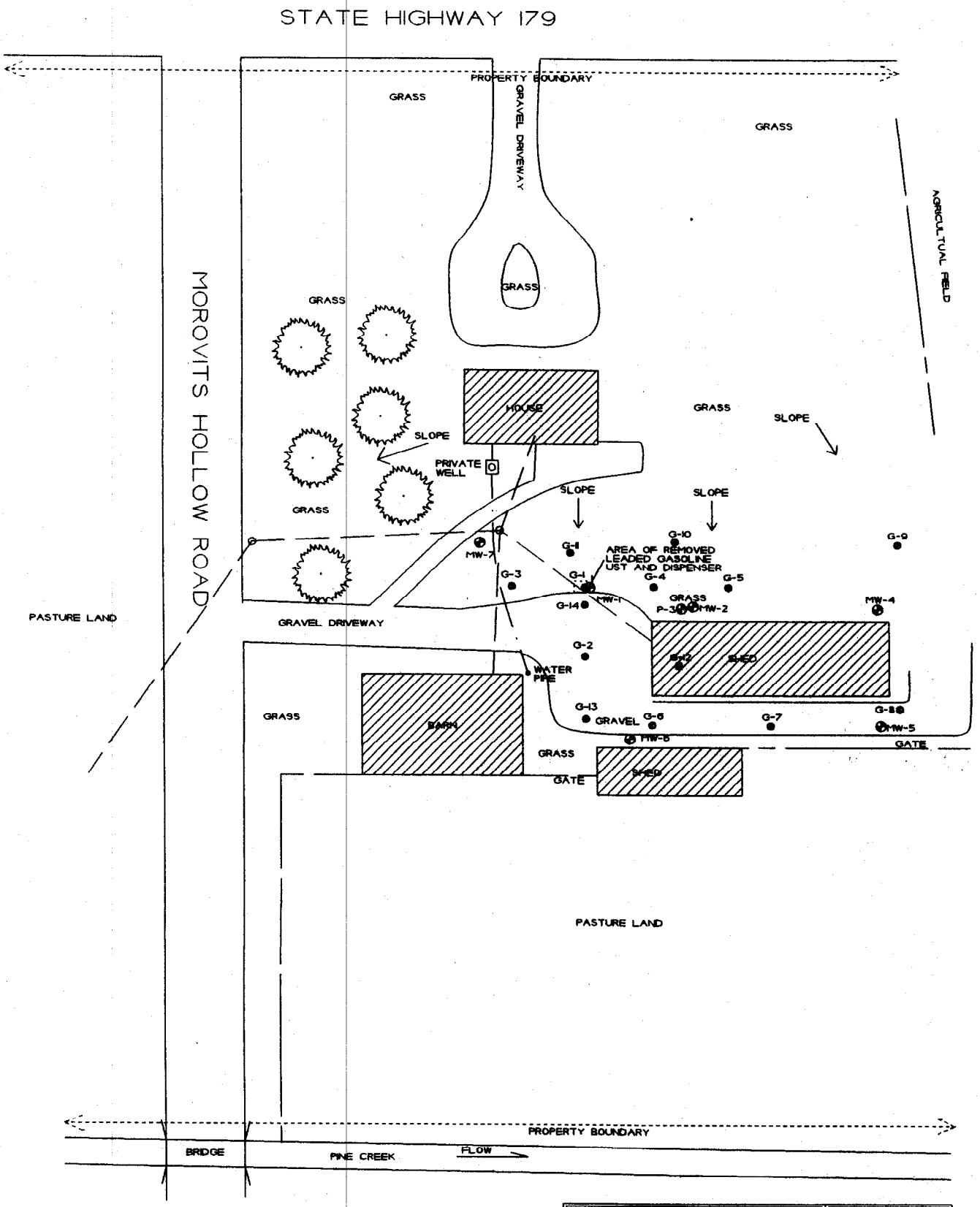

FENCE LINE

OVERHEAD ELECTRIC

WATER LINE

● - GEOPROBE BORING LOCATION

◐ - MONITORING WELL LOCATION

FIGURE 2
SITE LAYOUT MAP

RICHARD GARVEY ESTATE
STEUBEN, WISCONSIN

METCO

SCALE:
1 INCH = 60 FEET

DRAWN BY: JPVED
DATE: 2/20/01
JOB NO.: R-01-73

NOTE: INFORMATION BASED ON AVAILABLE DATA. ACTUAL CONDITIONS MAY DIFFER.

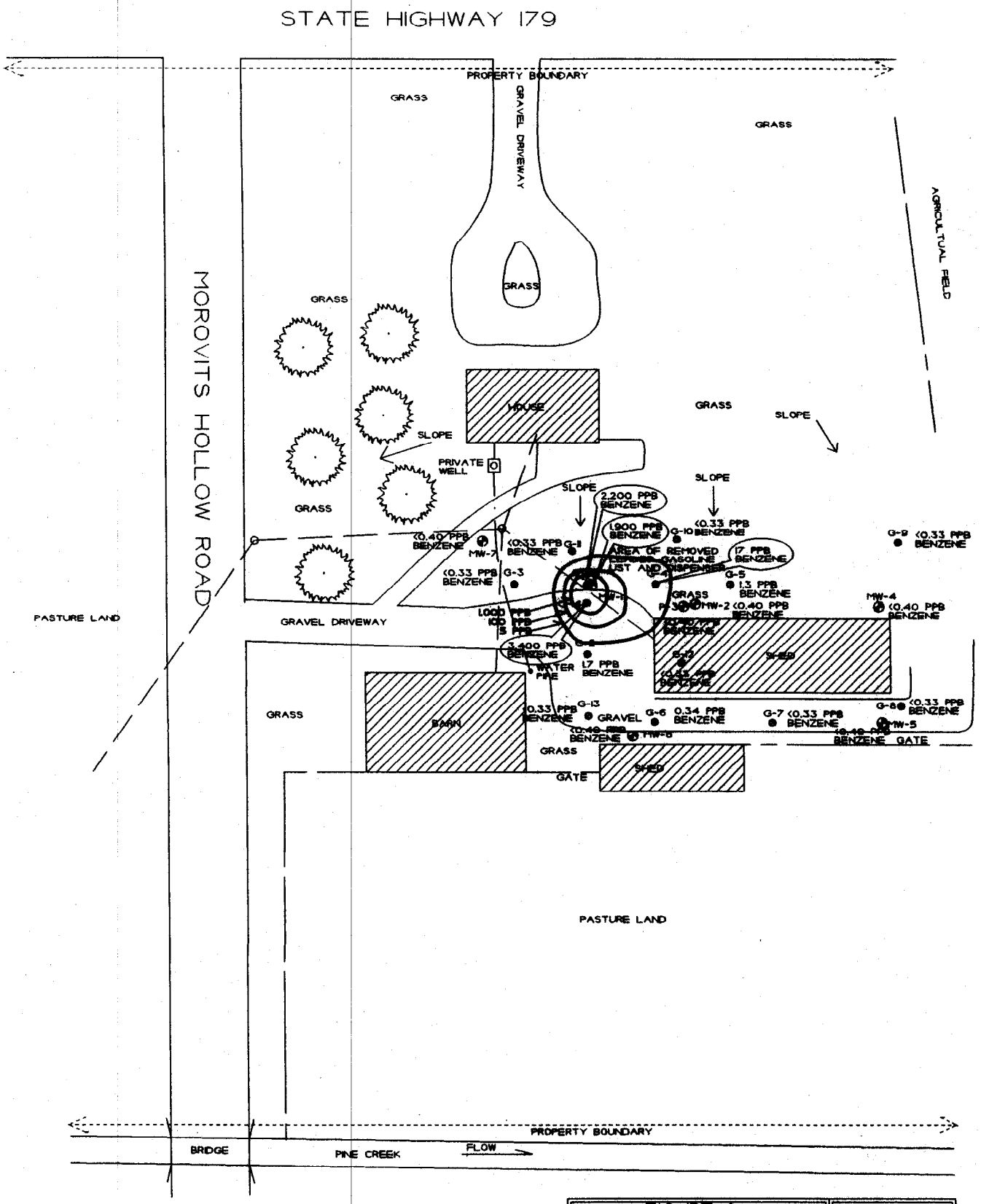

FENCE LINE
OVERHEAD ELECTRIC
WATER LINE
- GEOPROBE BORING LOCATION
- MONITORING WELL LOCATION

FIGURE 8
ISOCONCENTRATION MAP FOR BENZENE
RICHARD GARVEY ESTATE
STEUBEN, WISCONSIN

METCO

SCALE:
1 INCH = 60 FEET

DRAWN BY: JP/ED
DATE: 2/20/03
JOB NO.: R-01-73

NOTE: INFORMATION BASED ON AVAILABLE DATA. ACTUAL CONDITIONS MAY DIFFER.

NOTE: THE PRESENTED ISOCONCENTRATION LINES ARE BASED ON THE RESULTS OF THE ROUND 5 GROUNDWATER SAMPLES WHICH WERE COLLECTED ON SEPTEMBER 4, 2002 AND GEOPROBE PROJECT GROUNDWATER SAMPLES WHICH WERE COLLECTED ON APRIL 3, 2001.

Groundwater Quality Test Results
Richard Garvey Estate

Monitoring Well MW-1
PVC Elevation = 695.99 Feet MSL
Top of Screen Elevation = 692.49'
Bottom of Screen Elevation = 682.49'

Date	Water Elevation (Feet)	MTBE (ppb)	Benzene (ppb)	Ethyl-benzene (ppb)	Toluene (ppb)	Xylene (ppb)	TMB (ppb)	Naph-thalene (ppb)	GRO (ppb)
7/25/01	689.71	8.8	**1,200**	**700**	**2,800**	*3,800*	**1,430**	**330**	21,000
10/24/01	689.77	67	**2,200**	*620*	**2,100**	*4,300*	**1,690**	**640**	21,000
1/24/02	689.50	<40	**2,900**	**750**	**3,000**	*4,200*	**1,500**	**440**	19,000
4/24/02	689.87	<20	**1,400**	*270*	**1,500**	*1,510*	**570**	**190**	7,400
9/4/02	689.45	<40	**1,900**	*340*	*540*	810	*430*	**310**	6,400

Bold = ES Exceedance
Italics = PAL Exceedance

GROUNDWATER SAMPLING DATA TABLE FOR RICHARD GARVEY ESTATE LUST INVESTIGATION
BY METCO

WELL SAMPLING CONDUCTED ON JULY 25, 2001

ROUND 1

Well Name	MW-1	MW-2	P-3	MW-4	MW-5	MW-6	MW-7	DUPL.-MW-2	TRIP BLANK
Sampling Round	1	1	1	1	1	1	1	1	1
Ground Level Elevation in Feet (Site Specific)	696.40	695.06	695.30	694.80	693.35	694.46	702.21	= =	= =
PVC Casing Elevation in Feet (Site Specific)	695.99	697.85	697.82	697.51	692.99	694.13	701.92	= =	= =
Watertable Elevation in Feet (Site Specific)	689.71	689.70	689.84	689.57	688.96	688.94	689.70	= =	= =
Depth to Groundwater in Feet	6.28	8.15	7.98	7.94	4.03	5.19	12.22	= =	= =
Amount Purged in Gallons	5	3.5	15	4	6.5	5	2.5	= =	= =
Time to Purge in Minutes	120	10	120	10	60	45	120	= =	= =
Purged Dry?	Yes	No	Yes	No	Yes	No	Yes	= =	= =
Petroleum Odors	Yes	No	No	No	No	No	No	= =	= =
Petroleum Sheens	No	No	No	No	No	No	No	= =	= =
Color	Tan	Tan	Tan	Tan	Tan	Tan	Tan	= =	= =
Turbidity (high, medium, low, clear)	High	Medium	Low	Medium	Medium	Low	High	= =	= =
DO (mg/l)	0.13	0.11	0.27	0.38	1.88	0.37	2.98	= =	= =
Temp (C)	11.3	11.1	10.8	11.1	11.1	11.2	10.7	= =	= =
pH (Units)	7.03	7.21	7.14	7.27	7.08	7.10	7.13	= =	= =
Gasoline Range Organics/ppb	**21000**	<33	<33	<33	<33	<33	<33	<33	ns
Dissolved Lead/ppb	**24**	<13	<13	<13	<13	<13	<13	**26**	ns
Dichlorodifluoromethane/ppb	<0.7	<0.7	<0.7	<0.7	<0.7	<0.7	<0.7	<0.7	<0.3
Chloromethane/ppb	<0.7	<0.7	<0.7	<0.7	<0.7	<0.7	<0.7	<0.7	<0.3
Vinyl Chloride/ppb	<0.7	<0.7	<0.7	<0.7	<0.7	<0.7	<0.7	<0.7	<0.3
Bromoethane/ppb	<0.7	<0.7	<0.7	<0.7	<0.7	<0.7	<0.7	<0.7	<0.3
Chloroethane/ppb	<0.7	<0.7	<0.7	<0.7	<0.7	<0.7	<0.7	<0.7	<0.3
Trichloroflyoromethane/ppb	<0.7	<0.7	<0.7	<0.7	<0.7	<0.7	<0.7	<0.7	<0.3
Acetone/ppb	<13	<13	<13	<13	<13	<13	<13	<13	<6.7
Ethyl Ether/ppb	<0.7	<0.7	<0.7	<0.7	<0.7	<0.7	<0.7	<0.7	<0.3
1,1-Dichloroethylene/ppb	<0.7	<0.7	<0.7	<0.7	<0.7	<0.7	<0.7	<0.7	<0.3
Iodomethane/ppb	<0.7	<0.7	<0.7	<0.7	<0.7	<0.7	<0.7	<0.7	<0.3
Methylene Chloride/ppb	<3	<3	<3	<3	<3	<3	<3	<3	**3.5**
Allyl Chloride (3-Chloropropylene)/ppb	<0.7	<0.7	**0.72**	<0.7	<0.7	<0.7	<0.7	<0.7	<0.3
Carbon Disulfide/ppb	<0.7	<0.7	<0.7	<0.7	<0.7	<0.7	<0.7	<0.7	<0.3
trans-1,2-Dichloroethylene/ppb	<0.7	<0.7	<0.7	<0.7	<0.7	<0.7	<0.7	<0.7	<0.3
Methy-tert-Butyl Ether/ppb	**8.8**	<0.7	<0.7	<0.7	<0.7	**0.86**	<0.7	<0.7	<0.3
1,1-Dichloroethane/ppb	<0.7	<0.7	<0.7	<0.7	<0.7	<0.7	<0.7	<0.7	<0.3
Vinyl Acetate/ppb	<3	<3	<3	<3	<3	<3	<3	<3	<2
Chloroprene/ppb	<0.7	<0.7	<0.7	<0.7	<0.7	<0.7	<0.7	<0.7	<0.3
Methyl Ethyl Ketone (2-Butanone)/ppb	**9.8**	<6.7	<6.7	<6.7	<6.7	<6.7	<6.7	<6.7	<3.3
Bromochloromethane/ppb	<0.7	<0.7	<0.7	<0.7	<0.7	<0.7	<0.7	<0.7	<0.3
Chloroform/ppb	<0.7	<0.7	<0.7	<0.7	<0.7	<0.7	<0.7	<0.7	<0.3
1,2-Dichloroethane/ppb	**0.84**	<0.7	<0.7	<0.7	<0.7	<0.7	<0.7	<0.7	<0.3
1,1,1-Trichloroethane/ppb	<0.7	<0.7	<0.7	<0.7	<0.7	<0.7	<0.7	<0.7	<0.3
Carbon Tetrachloride/ppb	<0.7	<0.7	<0.7	<0.7	<0.7	<0.7	<0.7	<0.7	<0.3
Benzene/ppb	**1200**	**13**	<0.7	<0.7	<0.7	<0.7	<0.7	<0.7	<0.3
Dibromomethane/ppb	<0.7	<0.7	<0.7	<0.7	<0.7	<0.7	<0.7	<0.7	<0.3
1,2-Dichloropropane/ppb	<0.7	<0.7	<0.7	<0.7	<0.7	<0.7	<0.7	<0.7	<0.3
1,1,2-Trichloroethylene/ppb	<0.7	<0.7	<0.7	<0.7	<0.7	<0.7	<0.7	<0.7	<0.3
Bromodichloromethane/ppb	<0.7	<0.7	<0.7	<0.7	<0.7	<0.7	<0.7	<0.7	<0.3
Methylmethacrylate/ppb	<0.7	<0.7	<0.7	<0.7	<0.7	<0.7	<0.7	<0.7	<0.3
cis-1,3-Dichloropropylene/ppb	<0.7	<0.7	<0.7	<0.7	<0.7	<0.7	<0.7	<0.7	<0.3
Methyl Isobutyl Ketone/ppb	**3.7**	<3	<3	<3	<3	<3	<3	<3	<2
trans-1,3-Dichloropropylene/ppb	<0.7	<0.7	<0.7	<0.7	<0.7	<0.7	<0.7	<0.7	<0.3
1,12-Trichloroethane/ppb	<0.7	<0.7	<0.7	<0.7	<0.7	<0.7	<0.7	<0.7	<0.3
Toluene/ppb	**2800**	**27**	<0.7	<0.7	<0.7	<0.7	**0.94**	<0.7	<0.3
Ethyl Methacrylate/ppb	**1.9**	<0.7	<0.7	<0.7	<0.7	<0.7	<0.7	<0.7	<0.3
Methyl Butyl Ketone(2-Hexanone)/ppb	**6.2**	<3	<3	<3	<3	<3	<3	<3	<2
Dibromochloromethane/ppb	<0.7	<0.7	<0.7	<0.7	<0.7	<0.7	<0.7	<0.7	<0.3
1,2-Dibromoethane/ppb	**0.80**	<0.7	<0.7	<0.7	<0.7	<0.7	<0.7	<0.7	<0.3
1,1,2,2-Tetrachloroethylene/ppb	<1	<1	<1	<1	<1	<1	<1	<1	<0.7
1,1,1,2-Tetrachloroethane/ppb	<0.7	<0.7	<0.7	<0.7	<0.7	<0.7	<0.7	<0.7	<0.3
Chlorobenzene/ppb	<0.7	<0.7	<0.7	<0.7	<0.7	<0.7	<0.7	<0.7	<0.3
Ethyl Benzene/ppb	**700**	**7.4**	<0.7	<0.7	<0.7	<0.7	<0.7	<0.7	<0.3
m,p-Xylenes/ppb	**2700**	**27**	<0.7	<0.7	<0.7	<0.7	<0.7	<0.7	<0.3
Bromoform/ppb	<3	<3	<3	<3	<3	<3	<3	<3	<2
Styrene/ppb	**8.8**	<0.7	<0.7	<0.7	<0.7	<0.7	<0.7	<0.7	<0.3
1,1,2,2,-Tetrachloroethane/ppb	<0.7	<0.7	<0.7	<0.7	<0.7	<0.7	<0.7	<0.7	<0.3
o-Xylene/ppb	**1100**	**7.7**	<0.7	<0.7	<0.7	<0.7	<0.7	<0.7	<0.3
1,2,3-Trichloropropane/ppb	**1.2**	<0.7	<0.7	<0.7	<0.7	<0.7	<0.7	<0.7	<0.3
Isopropylbenzene/ppb	**45**	<0.7	<0.7	<0.7	<0.7	<0.7	<0.7	<0.7	<0.3
1,3-Dichlorobenzene/ppb	<0.7	<0.7	<0.7	<0.7	<0.7	<0.7	<0.7	<0.7	<0.3
1,4-Dichlorobenzene/ppb	<0.7	<0.7	<0.7	<0.7	<0.7	<0.7	<0.7	<0.7	<0.3
1,2-Dichlorobenzene/ppb	<0.7	<0.7	<0.7	<0.7	<0.7	<0.7	<0.7	<0.7	<0.3
1,2-Dibromo-3-Chloropropane/ppb	<0.7	<0.7	<0.7	<0.7	<0.7	<0.7	<0.7	<0.7	<0.3
1,2,4-Trichlorobenzene/ppb	<0.7	<0.7	<0.7	<0.7	<0.7	<0.7	<0.7	<0.7	<0.3
Naphthalene/ppb	**330**	<0.7	<0.7	<0.7	<0.7	<0.7	<0.7	<0.7	<0.3
Hexachlorobutadiene/ppb	<0.7	<0.7	<0.7	<0.7	<0.7	<0.7	<0.7	<0.7	<0.3
1,2,4-Trimethylbenzene/ppb	**1100**	**9.5**	<0.7	<0.7	<0.7	<0.7	<0.7	<0.7	<0.3
1,3,5-Trimethylbenzene/ppb	**330**	**3.1**	<0.7	<0.7	<0.7	<0.7	<0.7	<0.7	<0.3
Sulfate/ppm	<42	<42	<42	<42	<42	<42	<42	<42	ns
Nitrogen, Nitrate+Nitrite/ppm	<0.01	**0.75**	**0.44**	**5.6**	<0.01	**0.12**	**0.05**	**0.66**	ns
Dissolved Iron/ppb	**20**	**7.0**	**93**	**54**	**48**	**7100**	**870**	**21**	ns

Bold = Detects ns = Not Sampled

GROUNDWATER SAMPLING DATA TABLE FOR RICHARD GARVEY ESTATE LUST INVESTIGATION
BY METCO

WELL SAMPLING CONDUCTED ON OCTOBER 24, 2001

ROUND 2

Well Name	MW-1	MW-2	P-3	MW-4	MW-5	MW-6	MW-7	DUPL.-MW-2	TRIP BLANK
Sampling Round	2	2	2	2	2	2	2	2	2
Ground Level Elevation in Feet (Site Specific)	696.40	695.06	695.30	694.80	693.35	694.46	702.21	= =	= =
PVC Casing Elevation in Feet (Site Specific)	695.99	697.85	697.82	697.51	692.99	694.13	701.92	= =	= =
Watertable Elevation in Feet (Site Specific)	689.77	689.76	690.05	689.59	689.18	689.16	689.76	= =	= =
Depth to Groundwater in Feet	6.22	8.09	7.77	7.92	3.81	4.97	12.16	= =	= =
Amount Purged in Gallons	3.5	7.5	20	7.5	7.5	5	4	= =	= =
Time to Purge in Minutes	10	10	20	10	10	10	10	= =	= =
Purged Dry?	Yes	No	Yes	No	Yes	Yes	Yes	= =	= =
Petroleum Odors	No	No	No	No	No	No	No	= =	= =
Petroleum Sheens	No	No	No	No	No	No	No	= =	= =
Color	Tan	Brown	Brown	Brown	Brown	Brown	Brown	= =	= =
Turbidity (high, medium, low, clear)	High	High	High	High	Medium	Medium	Medium	= =	= =
DO (mg/l)	0.04	0.07	0.06	0.22	0.14	0.06	0.07	= =	= =
Temp (C)	13.0	13.1	13.7	12.8	14.1	13.2	12.5	= =	= =
pH (Units)	7.27	7.13	7.01	7.11	7.07	7.14	7.03	= =	= =
Gasoline Range Organics/ppb	**21000**	<33	<33	<33	<33	<33	<33	<33	<33
Benzene/ppb	**2200**	<0.33	<0.33	<0.33	<0.33	<0.33	<0.33	<0.33	<0.33
Ethyl Benzene/ppb	**620**	<0.33	<0.33	<0.33	<0.33	<0.33	<0.33	<0.33	<0.33
Methyl-tert-Butyl Ether/ppb	**67**	<0.33	**0.77**	<0.33	<0.33	1.1	<0.33	<0.33	<0.33
Naphthalene/ppb	**640**	**0.50**	ns	ns	ns	ns	ns	ns	<0.33
Toluene/ppb	**2100**	<0.33	<0.33	<0.33	<0.33	<0.33	<0.33	<0.33	<0.33
1,2,4-Trimethylbenzene/ppb	**1300**	<0.33	<0.33	<0.33	<0.33	<0.33	<0.33	<0.33	<0.33
1,3,5-Trimethylbenzene/ppb	**390**	<0.33	<0.33	<0.33	<0.33	<0.33	<0.33	<0.33	<0.33
m,p-Xylenes/ppb	**3100**	<0.33	<0.33	<0.33	<0.33	<0.33	<0.33	<0.33	<0.33
o-Xylene/ppb	**1200**	<0.33	<0.33	<0.33	<0.33	<0.33	<0.33	<0.33	<0.33
Sulfate/ppm	<42	<42	<42	<42	<42	<42	<42	ns	ns
Nitrogen, Nitrate+Nitrite/ppm	**0.07**	**1.4**	**0.81**	**0.5**	<0.01	<0.01	**0.33**	ns	ns
Dissolved Iron/ppb	**82**	**42**	**1000**	**45**	<6.7	**12000**	**140**	ns	ns

Bold = Detects ns = Not Sampled

GROUNDWATER SAMPLING DATA TABLE FOR RICHARD GARVEY ESTATE LUST INVESTIGATION
BY METCO

WELL SAMPLING CONDUCTED ON JANUARY 24, 2002

ROUND 3

Well Name	MW-1	MW-2	P-3	MW-4	MW-5	MW-6	MW-7	PRIVATE WELL	DUPL.-MW-2	TRIP BLANK
Sampling Round	3	3	3	3	3	3	3	3	3	3
Ground Level Elevation in Feet (Site Specific)	696.40	695.06	695.30	694.80	693.35	694.46	702.21	= =	= =	= =
PVC Casing Elevation in Feet (Site Specific)	695.99	697.85	697.82	697.51	692.99	694.13	701.92	= =	= =	= =
Watertable Elevation in Feet (Site Specific)	689.50	689.48	689.64	689.34	688.79	688.87	689.52	= =	= =	= =
Depth to Groundwater in Feet	6.49	8.37	8.18	8.17	4.20	5.26	12.40	= =	= =	= =
Amount Purged in Gallons	5	5	25	5	7.5	7.5	2.5	= =	= =	= =
Time to Purge in Minutes	10	10	20	10	10	10	10	= =	= =	= =
Purged Dry?	Yes	No	Yes	Yes	Yes	No	Yes	= =	= =	= =
Petroleum Odors	Yes	No	No	No	No	No	No	= =	= =	= =
Petroleum Sheens	No	No	No	No	No	No	No	= =	= =	= =
Color	Olive/Tan	Tan	Tan	Tan	Tan	Tan	Tan	= =	= =	= =
Turbidity (high, medium, low, clear)	Medium	Medium	Medium	Medium	Medium	Medium	Medium	= =	= =	= =
DO (mg/l)	0.01	0.04	0.09	0.01	0.03	0.01	0.05	= =	= =	= =
Temp (C)	10.1	9.7	10.2	8.6	9.2	9.1	9.5	= =	= =	= =
pH (Units)	7.03	7.11	7.13	7.13	7.27	7.09	7.14	= =	= =	= =
Gasoline Range Organics/ppb	**19000**	<16	<16	<16	<16	<16	<16	ns	<16	<16
1,1,1,2-Tetrachloroethane/ppb	ns	ns	ns	ns	ns	ns	ns	<0.12	ns	ns
1,1,1-Trichloroethane/ppb	ns	ns	ns	ns	ns	ns	ns	<0.13	ns	ns
1,1,2,2-Tetrachloroethane/ppb	ns	ns	ns	ns	ns	ns	ns	<0.13	ns	ns
1,1,2-Trichloroethane/ppb	ns	ns	ns	ns	ns	ns	ns	<0.21	ns	ns
1,1-Dichloroethane/ppb	ns	ns	ns	ns	ns	ns	ns	<0.12	ns	ns
1,1-Dichloroethene/ppb	ns	ns	ns	ns	ns	ns	ns	<0.25	ns	ns
1,1-dichloropropene/ppb	ns	ns	ns	ns	ns	ns	ns	<0.24	ns	ns
1,2,3-Trichlorobenzene/ppb	ns	ns	ns	ns	ns	ns	ns	<0.22	ns	ns
1,2,3-Trichloropropane/ppb	ns	ns	ns	ns	ns	ns	ns	<0.17	ns	ns
1,2,4-Trichlorobenzene/ppb	ns	ns	ns	ns	ns	ns	ns	<0.12	ns	ns
1,2,4-Trimethylbenzene/ppb	**1100**	<0.50	<0.50	<0.50	<0.50	<0.50	<0.50	<0.14	<0.50	<0.50
1,2-Dichlorobenzene/ppb	ns	ns	ns	ns	ns	ns	ns	<0.23	ns	ns
1,2-Dichloroethane/ppb	ns	ns	ns	ns	ns	ns	ns	<0.070	ns	ns
1,2-Dichloropropane/ppb	ns	ns	ns	ns	ns	ns	ns	<0.19	ns	ns
cis-1,2-Dichloroethene/ppb	ns	ns	ns	ns	ns	ns	ns	<0.14	ns	ns
trans-1,2-Dichloroethene/ppb	ns	ns	ns	ns	ns	ns	ns	<0.28	ns	ns
1,3,5-Trimethylbenzene/ppb	**400**	<0.40	<0.40	<0.40	<0.40	<0.40	<0.40	<0.25	<0.40	<0.40
1,3-Dichlorobenzene/ppb	ns	ns	ns	ns	ns	ns	ns	<0.21	ns	ns
1,3-Dichloropropane/ppb	ns	ns	ns	ns	ns	ns	ns	<0.18	ns	ns
cis-1,3-Dichloropropene/ppb	ns	ns	ns	ns	ns	ns	ns	<0.26	ns	ns
trans-1,3-Dichloropropene/ppb	ns	ns	ns	ns	ns	ns	ns	<0.19	ns	ns
1,4-Dichlorobenzene/ppb	ns	ns	ns	ns	ns	ns	ns	<0.23	ns	ns
2,2-Dichloropropane/ppb	ns	ns	ns	ns	ns	ns	ns	<0.18	ns	ns
2-Chlorotoluene/ppb	ns	ns	ns	ns	ns	ns	ns	<0.13	ns	ns
4-Chlorotoluene/ppb	ns	ns	ns	ns	ns	ns	ns	<0.10	ns	ns
Benzene/ppb	**2900**	<0.40	<0.40	<0.40	<0.40	<0.40	<0.40	<0.22	<0.40	<0.40
Bromobenzene/ppb	ns	ns	ns	ns	ns	ns	ns	<0.16	ns	ns
Bromochloromethane/ppb	ns	ns	ns	ns	ns	ns	ns	<0.15	ns	ns
Bromodichloromethane/ppb	ns	ns	ns	ns	ns	ns	ns	<0.080	ns	ns
Bromoform/ppb	ns	ns	ns	ns	ns	ns	ns	<0.080	ns	ns
Bromomethane/ppb	ns	ns	ns	ns	ns	ns	ns	<0.15	ns	ns
n-Butylbenzene/ppb	ns	ns	ns	ns	ns	ns	ns	<0.14	ns	ns
sec-Butylbenzene/ppb	ns	ns	ns	ns	ns	ns	ns	<0.15	ns	ns
tert-Bytlbenzene/ppb	ns	ns	ns	ns	ns	ns	ns	<0.18	ns	ns
Carbon tetrachloride/ppb	ns	ns	ns	ns	ns	ns	ns	<0.14	ns	ns
Chlorobenzene/ppb	ns	ns	ns	ns	ns	ns	ns	<0.060	ns	ns
Chlorodibromomethane/ppb	ns	ns	ns	ns	ns	ns	ns	<0.070	ns	ns
Chloroethane/ppb	ns	ns	ns	ns	ns	ns	ns	<0.11	ns	ns
Chloroform/ppb	ns	ns	ns	ns	ns	ns	ns	<0.080	ns	ns
Chloromethane/ppb	ns	ns	ns	ns	ns	ns	ns	<0.080	ns	ns
Dibromomethane/ppb	ns	ns	ns	ns	ns	ns	ns	<0.17	ns	ns
Dichlorodifluoromethane/ppb	ns	ns	ns	ns	ns	ns	ns	<0.070	ns	ns
Ethylbenzene/ppb	**750**	<0.40	<0.40	<0.40	<0.40	<0.40	<0.40	<0.13	<0.40	<0.40
Hexachlorobutadiend/ppb	ns	ns	ns	ns	ns	ns	ns	<0.36	ns	ns
Isopropylbenzene/ppb	ns	ns	ns	ns	ns	ns	ns	<0.16	ns	ns
p-Isopropyltoluene/ppb	ns	ns	ns	ns	ns	ns	ns	<0.17	ns	ns
Methyl tert-butyl ether/ppb	<40	<0.40	<0.40	<0.40	<0.40	**0.95**	<0.40	<0.19	<0.40	<0.40
Methylene chloride/ppb	ns	ns	ns	ns	ns	ns	ns	<0.16	ns	ns
Naphthalene/ppb	**440**	<1.3	ns	ns	ns	ns	ns	<0.15	<1.3	ns
n-Propylbenzene/ppb	ns	ns	ns	ns	ns	ns	ns	<0.15	ns	ns
Styrene/ppb	ns	ns	ns	ns	ns	ns	ns	<0.19	ns	ns
Tetrachloroethene/ppb	ns	ns	ns	ns	ns	ns	ns	<0.20	ns	ns
Toluene/ppb	**3000**	<0.40	<0.40	<0.40	<0.40	<0.40	<0.40	<0.16	<0.40	<0.40
Trichloroethene/ppb	ns	ns	ns	ns	ns	ns	ns	<0.22	ns	ns
Trichlorofluoromethane/ppb	ns	ns	ns	ns	ns	ns	ns	<0.12	ns	ns
Vinyl chloride/ppb	ns	ns	ns	ns	ns	ns	ns	<0.13	ns	ns
Total Xylene/ppb	**4200**	<1.4	<1.4	<1.4	<1.4	<1.4	<1.4	<0.25	<1.4	<1.4
m,p-Xylenes/ppb	**3000**	<0.90	<0.90	<0.90	<0.90	<0.90	<0.90	= =	<0.90	<0.90
o-Xylene/ppb	**1200**	<0.50	<0.50	<0.50	<0.50	<0.50	<0.50	= =	<0.50	<0.50

Bold = Detects ns = Not Sampled

GROUNDWATER SAMPLING DATA TABLE FOR RICHARD GARVEY ESTATE LUST INVESTIGATION
BY METCO

WELL SAMPLING CONDUCTED ON APRIL 24, 2002

ROUND 4

Well Name	MW-1	MW-2	P-3	MW-4	MW-5	MW-6	MW-7	PRIVATE WELL	TRIP BLANK
Sampling Round	4	4	4	4	4	4	4	4	4
Ground Level Elevation in Feet (Site Specific)	696.40	695.06	695.30	694.80	693.35	694.46	702.21	= =	= =
PVC Casing Elevation in Feet (Site Specific)	695.99	697.85	697.82	697.51	692.99	694.13	701.92	= =	= =
Watertable Elevation in Feet (Site Specific)	689.87	689.83	689.95	689.70	689.48	689.51	689.88	= =	= =
Depth to Groundwater in Feet	6.12	8.02	7.87	7.81	3.51	4.62	12.04	= =	= =
Amount Purged in Gallons	3	3	3	3	3	3	3	= =	= =
Time to Purge in Minutes	10	10	10	10	10	10	10	= =	= =
Purged Dry?	Yes	No	No	No	No	No	Yes	= =	= =
Petroleum Odors	No	No	No	No	No	No	No	= =	= =
Petroleum Sheens	No	No	No	No	No	No	No	= =	= =
Color	Brown	Brown	Tan	Brown	Brown	Brown	Brown	= =	= =
Turbidity (high, medium, low, clear)	Medium	Medium	Low	Medium	Medium	Medium	Medium	= =	= =
DO (mg/l)	0.09	0.07	0.14	0.12	0.08	0.09	0.22	= =	= =
Temp (C)	8.3	7.4	8.3	7.3	7.4	7.2	9.5	= =	= =
pH (Units)	7.11	7.23	7.09	7.11	7.09	7.08	7.13	= =	= =
Gasoline Range Organics/ppb	**7400**	<16	<16	<16	<16	<16	<16	ns	<16
1,1,1,2-Tetrachloroethane/ppb	ns	ns	ns	ns	ns	ns	ns	<0.12	ns
1,1,1-Trichloroethane/ppb	ns	ns	ns	ns	ns	ns	ns	<0.13	ns
1,1,2,2-Tetrachloroethane/ppb	ns	ns	ns	ns	ns	ns	ns	<0.13	ns
1,1,2-Trichloroethane/ppb	ns	ns	ns	ns	ns	ns	ns	<0.21	ns
1,1-Dichloroethane/ppb	ns	ns	ns	ns	ns	ns	ns	<0.12	ns
1,1-Dichloroethene/ppb	ns	ns	ns	ns	ns	ns	ns	<0.25	ns
1,1-dichloropropene/ppb	ns	ns	ns	ns	ns	ns	ns	<0.24	ns
1,2,3-Trichlorobenzene/ppb	ns	ns	ns	ns	ns	ns	ns	<0.22	ns
1,2,3-Trichloropropane/ppb	ns	ns	ns	ns	ns	ns	ns	<0.17	ns
1,2,4-Trichlorobenzene/ppb	ns	ns	ns	ns	ns	ns	ns	<0.12	ns
1,2,4-Trimethylbenzene/ppb	**410**	<0.50	<0.50	<0.50	<0.50	<0.50	<0.50	<0.14	<0.50
1,2-Dichlorobenzene/ppb	ns	ns	ns	ns	ns	ns	ns	<0.23	ns
1,2-Dichloroethane/ppb	ns	ns	ns	ns	ns	ns	ns	<0.070	ns
1,2-Dichloropropane/ppb	ns	ns	ns	ns	ns	ns	ns	<0.19	ns
cis-1,2-Dichloroethene/ppb	ns	ns	ns	ns	ns	ns	ns	<0.14	ns
trans-1,2-Dichloroethene/ppb	ns	ns	ns	ns	ns	ns	ns	<0.28	ns
1,3,5-Trimethylbenzene/ppb	**160**	<0.40	<0.40	<0.40	<0.40	<0.40	<0.40	<0.25	<0.40
1,3-Dichlorobenzene/ppb	ns	ns	ns	ns	ns	ns	ns	<0.21	ns
1,3-Dichloropropane/ppb	ns	ns	ns	ns	ns	ns	ns	<0.18	ns
cis-1,3-Dichloropropene/ppb	ns	ns	ns	ns	ns	ns	ns	<0.26	ns
trans-1,3-Dichloropropene/ppb	ns	ns	ns	ns	ns	ns	ns	<0.19	ns
1,4-Dichlorobenzene/ppb	ns	ns	ns	ns	ns	ns	ns	<0.23	ns
2,2-Dichloropropane/ppb	ns	ns	ns	ns	ns	ns	ns	<0.18	ns
2-Chlorotoluene/ppb	ns	ns	ns	ns	ns	ns	ns	<0.13	ns
4-Chlorotoluene/ppb	ns	ns	ns	ns	ns	ns	ns	<0.10	ns
Benzene/ppb	**1400**	<0.40	<0.40	<0.40	<0.40	<0.40	<0.40	<0.22	<0.40
Bromobenzene/ppb	ns	ns	ns	ns	ns	ns	ns	<0.16	ns
Bromochloromethane/ppb	ns	ns	ns	ns	ns	ns	ns	<0.15	ns
Bromodichloromethane/ppb	ns	ns	ns	ns	ns	ns	ns	<0.080	ns
Bromoform/ppb	ns	ns	ns	ns	ns	ns	ns	<0.080	ns
Bromomethane/ppb	ns	ns	ns	ns	ns	ns	ns	<0.15	ns
n-Butylbenzene/ppb	ns	ns	ns	ns	ns	ns	ns	<0.14	ns
sec-Butylbenzene/ppb	ns	ns	ns	ns	ns	ns	ns	<0.15	ns
tert-Bytlbenzene/ppb	ns	ns	ns	ns	ns	ns	ns	<0.18	ns
Carbon tetrachloride/ppb	ns	ns	ns	ns	ns	ns	ns	<0.14	ns
Chlorobenzene/ppb	ns	ns	ns	ns	ns	ns	ns	<0.060	ns
Chlorodibromomethane/ppb	ns	ns	ns	ns	ns	ns	ns	<0.070	ns
Chloroethane/ppb	ns	ns	ns	ns	ns	ns	ns	<0.11	ns
Chloroform/ppb	ns	ns	ns	ns	ns	ns	ns	<0.080	ns
Chloromethane/ppb	ns	ns	ns	ns	ns	ns	ns	<0.080	ns
Dibromomethane/ppb	ns	ns	ns	ns	ns	ns	ns	<0.17	ns
Dichlorodifluoromethane/ppb	ns	ns	ns	ns	ns	ns	ns	<0.070	ns
Ethylbenzene/ppb	**270**	<0.40	<0.40	<0.40	<0.40	<0.40	<0.40	<0.13	<0.40
Hexachlorobutadiend/ppb	ns	ns	ns	ns	ns	ns	ns	<0.36	ns
Isopropylbenzene/ppb	ns	ns	ns	ns	ns	ns	ns	<0.16	ns
p-isopropyltoluene/ppb	ns	ns	ns	ns	ns	ns	ns	<0.17	ns
Methyl tert-butyl ether/ppb	<20	<0.40	<0.40	<0.40	<0.40	**2.0**	<0.40	<0.19	<0.40
Methylene chloride/ppb	ns	ns	ns	ns	ns	ns	ns	<0.16	ns
Naphthalene/ppb	**190**	<1.3	ns	ns	ns	ns	ns	<0.15	ns
n-Propylbenzene/ppb	ns	ns	ns	ns	ns	ns	ns	<0.15	ns
Styrene/ppb	ns	ns	ns	ns	ns	ns	ns	<0.19	ns
Tetrachloroethene/ppb	ns	ns	ns	ns	ns	ns	ns	<0.20	ns
Toluene/ppb	**1500**	<0.40	<0.40	<0.40	<0.40	<0.40	**1.4**	**0.16**	**1.7**
Trichloroethene/ppb	ns	ns	ns	ns	ns	ns	ns	<0.22	ns
Trichlorofluoromethane/ppb	ns	ns	ns	ns	ns	ns	ns	<0.12	ns
Vinyl chloride/ppb	ns	ns	ns	ns	ns	ns	ns	<0.13	ns
Total Xylene/ppb	**1510**	<1.4	<1.4	<1.4	<1.4	<1.4	**1.9-2.4**	<0.25	<1.4
m,p-Xylenes/ppb	**1100**	<0.90	<0.90	<0.90	<0.90	<0.90	**1.9**	= =	<0.90
o-Xylene/ppb	**410**	<0.50	<0.50	<0.50	<0.50	<0.50	<0.50	= =	<0.50

Bold = Detects ns = Not Sampled

GROUNDWATER SAMPLING DATA TABLE FOR RICHARD GARVEY ESTATE LUST INVESTIGATION BY METCO

WELL SAMPLING CONDUCTED ON APRIL 24, 2002

ROUND 5

Well Name	MW-1	MW-2	P-3	MW-4	MW-5	MW-6	MW-7	DUPL.-MW-2	TRIP BLANK
Sampling Round	5	5	5	5	5	5	5	5	5
Ground Level Elevation in Feet (Site Specific)	696.40	695.06	695.30	694.80	693.35	694.46	702.21	==	==
PVC Casing Elevation in Feet (Site Specific)	695.99	697.85	697.82	697.51	692.99	694.13	701.92	==	==
Watertable Elevation in Feet (Site Specific)	689.45	689.42	689.55	689.26	688.83	688.78	689.47	==	==
Depth to Groundwater in Feet	6.54	8.43	8.27	8.25	4.16	5.35	12.45	==	==
Amount Purged in Gallons	2	3	10	3	5.5	4.5	1	==	==
Time to Purge in Minutes	30	5	45	5	20	10	5	==	==
Purged Dry?	Yes	No	Yes	No	Yes	No	Yes	==	==
Petroleum Odors	Yes	No	No	No	No	No	No	==	==
Petroleum Sheens	No	No	No	No	No	No	No	==	==
Color	Tan	Brown	Lt. Tan	Tan	Tan	Tan	Tan	==	==
Turbidity (high, medium, low, clear)	High	Medium	Low	Low	Low	Low	Medium	==	==
DO (mg/l)	0.21	0.27	2.55	0.41	0.22	0.19	2.44	==	==
Temp (C)	12.7	12.6	12.2	14.0	17.7	15.2	12.2	==	==
pH (Units)	6.8	6.34	6.98	6.09	6.18	6.31	6.76	==	==
Gasoline Range Organics/ppb	**6400**	<16	<16	<16	<16	<16	<16	<16	<16
Benzene/ppb	**1900**	<0.40	<0.40	<0.40	<0.40	<0.40	<0.40	<0.40	<0.40
Ethylbenzene/ppb	**340**	<0.40	<0.40	<0.40	<0.40	<0.40	<0.40	<0.40	<0.40
Methyl tert-butyl ether/ppb	<40	<0.40	<0.40	<0.40	<0.40	**0.85**	<0.40	<0.40	<0.40
Naphthalene/ppb	**310**	<1.3	<1.3	<1.3	<1.3	<1.3	<1.3	<1.3	<1.3
Toluene/ppb	**540**	<0.40	<0.40	**1.9**	<0.40	<0.40	<0.40	<0.40	**0.56**
1,2,4-Trimethylbenzene/ppb	**310**	<0.50	<0.50	<0.50	<0.50	<0.50	<0.50	<0.50	<0.50
1,3,5-Trimethylbenzene/ppb	**120**	<0.40	<0.40	<0.40	<0.40	<0.40	<0.40	<0.40	<0.40
m,p-Xylenes/ppb	**680**	<0.90	<0.90	<0.90	<0.90	<0.90	<0.90	<0.90	<0.90
o-Xylene/ppb	**130**	<0.50	<0.50	<0.50	<0.50	<0.50	<0.50	<0.50	<0.50

Note: Bold = Detects ns = Not Sampled

GEOPROBE DATA TABLE FOR RICHARD GARVEY ESTATE LUST INVESTIGATION
BY METCO

SAMPLING CONDUCTED ON APRIL 3, 2001

GROUNDWATER SAMPLES																		GROUNDWATER SAMPLES
Sample Location Number	G-1-W	G-2-W	G-3-W	G-4-W	G-5-W	G-6-W	G-7-W	G-8-W	G-9-W	G-10-W	G-11-W	G-12-W	G-13-W	G-14-W	DUPLICATE	PRIVATE WELL	TRIP BLANK	Sample Location Number
Sample Depth in Feet	8-10	4.5-7	4-7.5	7-10	6.5-10	5.5-8	4.5-8	4.5-8	6.5-10	7-10.5	9.5-13	4.5-8	4.5-8	8.5-12	==	==	==	Sample Depth in Feet
Petroleum Odors	Yes	No	No	Yes	Yes	No	No	No	No	No	No	Yes	No	Yes	==	No	==	Petroleum Odors
Petroleum Sheens	Yes	No	No	No	No	No	No	No	No	No	No	No	No	No	==	No	==	Petroleum Sheens
Gasoline Range Organics/ppb	**55000**	**210**	**45**	**3200**	**410**	**70**	<33	<33	<33	<33	<33	**370**	**40**	**37000**	**650**	ns	<33	Gasoline Range Organics/ppb
Acetone/ppb	ns	ns	ns	ns	ns	ns	ns	ns	ns	ns	ns	ns	ns	ns	ns	<6.7	ns	Acetone/ppb
Allyl Chloride/ppb	ns	ns	ns	ns	ns	ns	ns	ns	ns	ns	ns	ns	ns	ns	ns	<0.33	ns	Allyl Chloride/ppb
Benzene/ppb	**2200**	**1.7**	<0.33	**17**	**1.3**	**0.34**	<0.33	<0.33	<0.33	<0.33	<0.33	<0.33	<0.33	**3400**	<0.33	<0.33	<0.33	Benzene/ppb
Bromobenzene/ppb	ns	ns	ns	ns	ns	ns	ns	ns	ns	ns	ns	ns	ns	ns	ns	<0.33	ns	Bromobenzene/ppb
Bromochloromethane/ppb	ns	ns	ns	ns	ns	ns	ns	ns	ns	ns	ns	ns	ns	ns	ns	<0.33	ns	Bromochloromethane/ppb
Bromodichloromethane/ppb	ns	ns	ns	ns	ns	ns	ns	ns	ns	ns	ns	ns	ns	ns	ns	<0.33	ns	Bromodichloromethane/ppb
Bromoform/ppb	ns	ns	ns	ns	ns	ns	ns	ns	ns	ns	ns	ns	ns	ns	ns	<1.7	ns	Bromoform/ppb
Bromomethane/ppb	ns	ns	ns	ns	ns	ns	ns	ns	ns	ns	ns	ns	ns	ns	ns	<0.33	ns	Bromomethane/ppb
Butylbenzene/ppb	ns	ns	ns	ns	ns	ns	ns	ns	ns	ns	ns	ns	ns	ns	ns	<0.33	ns	Butylbenzene/ppb
sec-Butylbenzene/ppb	ns	ns	ns	ns	ns	ns	ns	ns	ns	ns	ns	ns	ns	ns	ns	<0.33	ns	sec-Butylbenzene/ppb
tert-Butylbenzene/ppb	ns	ns	ns	ns	ns	ns	ns	ns	ns	ns	ns	ns	ns	ns	ns	<0.33	ns	tert-Butylbenzene/ppb
Carbon Tetrachloride/ppb	ns	ns	ns	ns	ns	ns	ns	ns	ns	ns	ns	ns	ns	ns	ns	<0.33	ns	Carbon Tetrachloride/ppb
Chlorobenzene/ppb	ns	ns	ns	ns	ns	ns	ns	ns	ns	ns	ns	ns	ns	ns	ns	<0.33	ns	Chlorobenzene/ppb
Chloroethane/ppb	ns	ns	ns	ns	ns	ns	ns	ns	ns	ns	ns	ns	ns	ns	ns	<0.33	ns	Chloroethane/ppb
Chloroform/ppb	ns	ns	ns	ns	ns	ns	ns	ns	ns	ns	ns	ns	ns	ns	ns	<0.33	ns	Chloroform/ppb
Chloromethane/ppb	ns	ns	ns	ns	ns	ns	ns	ns	ns	ns	ns	ns	ns	ns	ns	**0.42**	ns	Chloromethane/ppb
2-Chlorotoluene/ppb	ns	ns	ns	ns	ns	ns	ns	ns	ns	ns	ns	ns	ns	ns	ns	<0.33	ns	2-Chlorotoluene/ppb
4-Chlorotoluene/ppb	ns	ns	ns	ns	ns	ns	ns	ns	ns	ns	ns	ns	ns	ns	ns	<0.33	ns	4-Chlorotoluene/ppb
1,2-Dibromo-3-Chloropropane/ppb	ns	ns	ns	ns	ns	ns	ns	ns	ns	ns	ns	ns	ns	ns	ns	<0.33	ns	1,2-Dibromo-3-Chloropropane/ppb
1,2-Dibromoethane/ppb	ns	ns	ns	ns	ns	ns	ns	ns	ns	ns	ns	ns	ns	ns	ns	<0.33	ns	1,2-Dibromoethane/ppb
Dibromomethane/ppb	ns	ns	ns	ns	ns	ns	ns	ns	ns	ns	ns	ns	ns	ns	ns	<0.33	ns	Dibromomethane/ppb
Dibromochloromethane/ppb	ns	ns	ns	ns	ns	ns	ns	ns	ns	ns	ns	ns	ns	ns	ns	<0.33	ns	Dibromochloromethane/ppb
1,2-Dichlorobenzene/ppb	ns	ns	ns	ns	ns	ns	ns	ns	ns	ns	ns	ns	ns	ns	ns	<0.33	ns	1,2-Dichlorobenzene/ppb
1,3-Dichlorobenzene/ppb	ns	ns	ns	ns	ns	ns	ns	ns	ns	ns	ns	ns	ns	ns	ns	<0.33	ns	1,3-Dichlorobenzene/ppb
1,4-Dichlorobenzene/ppb	ns	ns	ns	ns	ns	ns	ns	ns	ns	ns	ns	ns	ns	ns	ns	<0.33	ns	1,4-Dichlorobenzene/ppb
1,1-Dichloroethane/ppb	ns	ns	ns	ns	ns	ns	ns	ns	ns	ns	ns	ns	ns	ns	ns	<0.33	ns	1,1-Dichloroethane/ppb
1,2-Dichloroethane/ppb	ns	ns	ns	ns	ns	ns	ns	ns	ns	ns	ns	ns	ns	ns	ns	<0.33	ns	1,2-Dichloroethane/ppb
1,1-Dichloroethylene/ppb	ns	ns	ns	ns	ns	ns	ns	ns	ns	ns	ns	ns	ns	ns	ns	<0.33	ns	1,1-Dichloroethylene/ppb
cis-1,2-Dichloroethylene/ppb	ns	ns	ns	ns	ns	ns	ns	ns	ns	ns	ns	ns	ns	ns	ns	<0.33	ns	cis-1,2-Dichloroethylene/ppb
trans-1,2-Dichloroethylene/ppb	ns	ns	ns	ns	ns	ns	ns	ns	ns	ns	ns	ns	ns	ns	ns	<0.33	ns	trans-1,2-Dichloroethylene/ppb
Dichlorodifluoromethane/ppb	ns	ns	ns	ns	ns	ns	ns	ns	ns	ns	ns	ns	ns	ns	ns	<0.33	ns	Dichlorodifluoromethane/ppb
Dichlorofluoromethane/ppb	ns	ns	ns	ns	ns	ns	ns	ns	ns	ns	ns	ns	ns	ns	ns	<0.33	ns	Dichlorofluoromethane/ppb
1,2-Dichloropropane/ppb	ns	ns	ns	ns	ns	ns	ns	ns	ns	ns	ns	ns	ns	ns	ns	<0.33	ns	1,2-Dichloropropane/ppb
1,3-Dichloropropane/ppb	ns	ns	ns	ns	ns	ns	ns	ns	ns	ns	ns	ns	ns	ns	ns	<0.33	ns	1,3-Dichloropropane/ppb
2,2-Dichloropropane/ppb	ns	ns	ns	ns	ns	ns	ns	ns	ns	ns	ns	ns	ns	ns	ns	<0.33	ns	2,2-Dichloropropane/ppb
1,1-Dichloropropylene/ppb	ns	ns	ns	ns	ns	ns	ns	ns	ns	ns	ns	ns	ns	ns	ns	<0.33	ns	1,1-Dichloropropylene/ppb
cis-1,3-dichloropropylene/ppb	ns	ns	ns	ns	ns	ns	ns	ns	ns	ns	ns	ns	ns	ns	ns	<0.33	ns	cis-1,3-dichloropropylene/ppb
trans-1,3-Dichloropropylene/ppb	ns	ns	ns	ns	ns	ns	ns	ns	ns	ns	ns	ns	ns	ns	ns	<0.33	ns	trans-1,3-Dichloropropylene/ppb
Ethylbenzene/ppb	**3000**	**5.7**	**2.4**	**24**	**1.2**	<0.33	<0.33	<0.33	<0.33	<0.33	0.36	**0.34**	**0.47**	**1800**	**0.4**	<0.33	<0.33	Ethylbenzene/ppb
Ethyl Ether/ppb	ns	ns	ns	ns	ns	ns	ns	ns	ns	ns	ns	ns	ns	ns	ns	<0.33	ns	Ethyl Ether/ppb
Hexachlorobutadiene/ppb	ns	ns	ns	ns	ns	ns	ns	ns	ns	ns	ns	ns	ns	ns	ns	**0.69**	ns	Hexachlorobutadiene/ppb
Isopropylbenzene/ppb	ns	ns	ns	ns	ns	ns	ns	ns	ns	ns	ns	ns	ns	ns	ns	<0.33	ns	Isopropylbenzene/ppb
Isopropyltoluene/ppb	ns	ns	ns	ns	ns	ns	ns	ns	ns	ns	ns	ns	ns	ns	ns	<0.33	ns	Isopropyltoluene/ppb
Methyl Ethyl Ketone/ppb	ns	ns	ns	ns	ns	ns	ns	ns	ns	ns	ns	ns	ns	ns	ns	<3.3	ns	Methyl Ethyl Ketone/ppb
Methyl Isobutyl Ketone/ppb	ns	ns	ns	ns	ns	ns	ns	ns	ns	ns	ns	ns	ns	ns	ns	<1.7	ns	Methyl Isobutyl Ketone/ppb
Methyl-tert-Butyl Ether/ppb	<17	<0.33	<0.33	<0.33	<0.33	<0.33	<0.33	<0.33	<0.33	<0.33	<0.33	<0.33	**0.40**	<17	<0.33	<0.33	<0.33	Methyl-tert-Butyl Ether/ppb
Methylene Chloride/ppb	ns	ns	ns	ns	ns	ns	ns	ns	ns	ns	ns	ns	ns	ns	ns	<1.7	ns	Methylene Chloride/ppb
Naphthalene/ppb	ns	ns	ns	ns	ns	ns	ns	ns	ns	ns	ns	ns	ns	ns	ns	<0.33	ns	Naphthalene/ppb
Propylbenzene/ppb	ns	ns	ns	ns	ns	ns	ns	ns	ns	ns	ns	ns	ns	ns	ns	<0.33	ns	Propylbenzene/ppb
Styrene/ppb	ns	ns	ns	ns	ns	ns	ns	ns	ns	ns	ns	ns	ns	ns	ns	<0.33	ns	Styrene/ppb
1,1,1,2-Tetrachloroethane/ppb	ns	ns	ns	ns	ns	ns	ns	ns	ns	ns	ns	ns	ns	ns	ns	<0.33	ns	1,1,1,2-Tetrachloroethane/ppb
1,1,2,2-Tetrachloroethane/ppb	ns	ns	ns	ns	ns	ns	ns	ns	ns	ns	ns	ns	ns	ns	ns	<0.33	ns	1,1,2,2-Tetrachloroethane/ppb
Tetrachloroethene/ppb	ns	ns	ns	ns	ns	ns	ns	ns	ns	ns	ns	ns	ns	ns	ns	<0.67	ns	Tetrachloroethene/ppb
Tetrahydrofuran/ppb	ns	ns	ns	ns	ns	ns	ns	ns	ns	ns	ns	ns	ns	ns	ns	<1.7	ns	Tetrahydrofuran/ppb
Toluene/ppb	**13000**	**14**	**6.5**	**6.3**	**4.7**	**1.0**	**0.35**	**0.35**	**0.61**	**0.87**	**1.2**	**0.50**	**1.2**	**10000**	**0.68**	<0.33	<0.33	Toluene/ppb
1,2,3-Trichlorobenzene/ppb	ns	ns	ns	ns	ns	ns	ns	ns	ns	ns	ns	ns	ns	ns	ns	<0.33	ns	1,2,3-Trichlorobenzene/ppb
1,2,4-Trichlorobenzene/ppb	ns	ns	ns	ns	ns	ns	ns	ns	ns	ns	ns	ns	ns	ns	ns	<0.33	ns	1,2,4-Trichlorobenzene/ppb
1,1,1-Trichloroethane/ppb	ns	ns	ns	ns	ns	ns	ns	ns	ns	ns	ns	ns	ns	ns	ns	<0.33	ns	1,1,1-Trichloroethane/ppb
1,1,2-Trichloroethane/ppb	ns	ns	ns	ns	ns	ns	ns	ns	ns	ns	ns	ns	ns	ns	ns	<0.33	ns	1,1,2-Trichloroethane/ppb
Trichlorofluoromethane/ppb	ns	ns	ns	ns	ns	ns	ns	ns	ns	ns	ns	ns	ns	ns	ns	<0.33	ns	Trichlorofluoromethane/ppb
1,1,2-Trichloro-1,2,2-trifluoroethane/ppb	ns	ns	ns	ns	ns	ns	ns	ns	ns	ns	ns	ns	ns	ns	ns	<0.33	ns	1,1,2-Trichloro-1,2,2-trifluoroethane/ppb
1,2,3-Trichloropropane/ppb	ns	ns	ns	ns	ns	ns	ns	ns	ns	ns	ns	ns	ns	ns	ns	<0.33	ns	1,2,3-Trichloropropane/ppb
1,2,4-Trimehtylbenzene/ppb	**3100**	**15**	**2.6**	**40**	**6**	**0.92**	<0.33	<0.33	**0.40**	<0.33	<0.33	**39**	**2.3**	**2000**	**53**	<0.33	<0.33	1,2,4-Trimehtylbenzene/ppb
1,3,5-Trimethylbenzene/ppb	**700**	**4.4**	**0.96**	**61**	**7.3**	**0.88**	<0.33	<0.33	<0.33	<0.33	<0.33	**7.8**	**0.41**	**460**	**10**	<0.33	<0.33	1,3,5-Trimethylbenzene/ppb
Vinyl Chloride/ppb	ns	ns	ns	ns	ns	ns	ns	ns	ns	ns	ns	ns	ns	ns	ns	<0.33	ns	Vinyl Chloride/ppb
m,p-Xylenes/ppb	**11000**	**20**	**7.9**	**10**	**3.4**	**0.59**	<0.33	<0.33	**0.48**	**0.54**	**0.66**	**2.0**	**1.2**	**6700**	**2.2**	<0.33	<0.33	m,p-Xylenes/ppb
o-Xylene/ppb	**4600**	**7.7**	**3.1**	**1.6**	**1.0**	<0.33	<0.33	<0.33	<0.33	<0.33	<0.33	**1.8**	**0.60**	**2700**	**1.9**	<0.33	<0.33	o-Xylene/ppb

Bold = Detects ns = Not Sampled

GEOPROBE DATA TABLE FOR THE RICHARD GARVEY ESTATE LUST INVESTIGATION
BY METCO

SAMPLING CONDUCTED ON APRIL 3, 2001

SOIL SAMPLES

Sample Location Number	G-1-1	G-1-2	G-1-3	G-2-1	G-3-1	G-4-1	G-5-1	G-6-1	G-7-1	G-8-1
Sample Depth in Feet	0-4	4-8	8-12	7-9	7-9	5-9	6-10	4-8	4-8	4-8
Soil Type	Silt/Clay	Silt/Clay	Sandy Clay	Sandy Silt	Silty Sand	Sandy Silt	Sandy Silt	Sandy Silt	Sandy Silt	Silty Sand
Petroleum Odors	No	Yes	Yes	No	No	Yes	No	No	Yes	Possible
Petroleum Staining	No	Yes	Yes	No	No	No	No	No	No	No
Moisture	Moist	Moist	Wet	Wet	Wet	Wet	Moist	Wet	Wet	Wet
HNU in Units	0	600	30	0	0	60	0	0	0	0
Lab Sample Collected?	Yes	Yes	Yes	No	No	No	No	No	No	No
Gasoline Range Organics/ppm	**5.4**	**370**	**13**	ns	ns	ns	ns	ns	ns	ns
Total Lead/ppm	**10**	**6.5**	ns	ns	ns	ns	ns	ns	ns	ns
LUST Total Percent Solids	80	80	82	ns	ns	ns	ns	ns	ns	ns
Acetone/ppm	ns	<0.33	ns	ns	ns	ns	ns	ns	ns	ns
Allyl Chloride/ppm	ns	<0.017	ns	ns	ns	ns	ns	ns	ns	ns
Benzene/ppm	<0.05	**0.055**	**0.41**	ns	ns	ns	ns	ns	ns	ns
Bromobenzene/ppm	ns	<0.017	ns	ns	ns	ns	ns	ns	ns	ns
Bromochloromethane/ppm	ns	<0.017	ns	ns	ns	ns	ns	ns	ns	ns
Bromodichloromethane/ppm	ns	<0.017	ns	ns	ns	ns	ns	ns	ns	ns
Bromoform/ppm	ns	<0.083	ns	ns	ns	ns	ns	ns	ns	ns
n-Butylbenzene/ppm	ns	**1.8**	ns	ns	ns	ns	ns	ns	ns	ns
Bromomethane/ppm	ns	<0.017	ns	ns	ns	ns	ns	ns	ns	ns
sec-Butylbenzene/ppm	ns	**0.36**	ns	ns	ns	ns	ns	ns	ns	ns
tert-Butylbenzene/ppm	ns	<0.017	ns	ns	ns	ns	ns	ns	ns	ns
Carbon Tetrachloride/ppm	ns	<0.017	ns	ns	ns	ns	ns	ns	ns	ns
Chlorobenzene/ppm	ns	<0.017	ns	ns	ns	ns	ns	ns	ns	ns
Chloroethane/ppm	ns	<0.017	ns	ns	ns	ns	ns	ns	ns	ns
Chloroform/ppm	ns	<0.017	ns	ns	ns	ns	ns	ns	ns	ns
Chloromethane/ppm	ns	<0.017	ns	ns	ns	ns	ns	ns	ns	ns
2-Chlorotoluene/ppm	ns	<0.017	ns	ns	ns	ns	ns	ns	ns	ns
4-Chlorotoluene/ppm	ns	<0.017	ns	ns	ns	ns	ns	ns	ns	ns
1,2-Dibromo-3-Chloropropane/ppm	ns	<0.017	ns	ns	ns	ns	ns	ns	ns	ns
1,2-Dibromoethane/ppm	ns	<0.017	ns	ns	ns	ns	ns	ns	ns	ns
Dibromomethane/ppm	ns	<0.017	ns	ns	ns	ns	ns	ns	ns	ns
Dibromochloromethane/ppm	ns	<0.017	ns	ns	ns	ns	ns	ns	ns	ns
1,2-Dichlorobenzene/ppm	ns	<0.017	ns	ns	ns	ns	ns	ns	ns	ns
1,3-Dichlorobenzene/ppm	ns	<0.017	ns	ns	ns	ns	ns	ns	ns	ns
1,4-Dichlorobenzene/ppm	ns	<0.017	ns	ns	ns	ns	ns	ns	ns	ns
1,1-Dichloroethane/ppm	ns	<0.017	ns	ns	ns	ns	ns	ns	ns	ns
1,2-Dichloroethane/ppm	ns	<0.017	ns	ns	ns	ns	ns	ns	ns	ns
1,1-Dichloroethene/ppm	ns	<0.017	ns	ns	ns	ns	ns	ns	ns	ns
cis-1,2-Dichloroethene/ppm	ns	<0.017	ns	ns	ns	ns	ns	ns	ns	ns
trans-1,2-Dichloroethene/ppm	ns	<0.017	ns	ns	ns	ns	ns	ns	ns	ns
Dichlorodifluoromethane/ppm	ns	<0.017	ns	ns	ns	ns	ns	ns	ns	ns
Dichlorofluoromethane/ppm	ns	<0.017	ns	ns	ns	ns	ns	ns	ns	ns
1,2-Dichlorobenzene/ppm	ns	<0.017	ns	ns	ns	ns	ns	ns	ns	ns
1,3-Dichlorobenzene/ppm	ns	<0.017	ns	ns	ns	ns	ns	ns	ns	ns
1,3-Dichlorobenzene/ppm	ns	<0.017	ns	ns	ns	ns	ns	ns	ns	ns
1,4-Dichlorbenzene/ppm	ns	<0.017	ns	ns	ns	ns	ns	ns	ns	ns
1,1-Dichloroethane/ppm	ns	<0.017	ns	ns	ns	ns	ns	ns	ns	ns
1,2-Dichloroethane/ppm	ns	<0.017	ns	ns	ns	ns	ns	ns	ns	ns
1,1-Dichloroethene/ppm	ns	<0.017	ns	ns	ns	ns	ns	ns	ns	ns
cis-1,2-Dichloroethene/ppm	ns	<0.017	ns	ns	ns	ns	ns	ns	ns	ns
trans-1,2-Dichloroethene/ppm	ns	<0.017	ns	ns	ns	ns	ns	ns	ns	ns
Dichlorodifluoromethane/ppm	ns	<0.017	ns	ns	ns	ns	ns	ns	ns	ns
Dichlorofluoromethane/ppm	ns	<0.017	ns	ns	ns	ns	ns	ns	ns	ns
1,2-Dichloropropane/ppm	ns	<0.017	ns	ns	ns	ns	ns	ns	ns	ns
1,3-Dichloropropane/ppm	ns	<0.017	ns	ns	ns	ns	ns	ns	ns	ns
2,2-Dichloropropane/ppm	ns	<0.017	ns	ns	ns	ns	ns	ns	ns	ns
1,1-Dichloropropene/ppm	ns	<0.017	ns	ns	ns	ns	ns	ns	ns	ns
cis-1,3-Dichloropropene/ppm	ns	<0.017	ns	ns	ns	ns	ns	ns	ns	ns
trans-1,3-Dichloropropene/ppm	ns	<0.017	ns	ns	ns	ns	ns	ns	ns	ns
Ethylbenzene/ppm	<0.05	**1.5**	**0.51**	ns	ns	ns	ns	ns	ns	ns
Ethyl Ether/ppm	ns	<0.017	ns	ns	ns	ns	ns	ns	ns	ns
Hexachlorobutadiene/ppm	ns	<0.017	ns	ns	ns	ns	ns	ns	ns	ns
Isopropylbenzene/ppm	ns	**0.28**	ns	ns	ns	ns	ns	ns	ns	ns
p-Isopropyltoluene/ppm	ns	**0.19**	ns	ns	ns	ns	ns	ns	ns	ns
Methyl Ethyl Ketone/ppm	ns	<0.17	ns	ns	ns	ns	ns	ns	ns	ns
Methyl Isobutyl Ketone/ppm	ns	<0.083	ns	ns	ns	ns	ns	ns	ns	ns
Methyl Tertiary Butyl Ether/ppm	<0.10	<0.017	<0.10	ns	ns	ns	ns	ns	ns	ns
Methylene Chloride/ppm	ns	**0.19**	ns	ns	ns	ns	ns	ns	ns	ns
Naphthalene/ppm	ns	**1.5**	ns	ns	ns	ns	ns	ns	ns	ns
n-Propylbenzene/ppm	ns	**1.5**	ns	ns	ns	ns	ns	ns	ns	ns
Styrene/ppm	ns	<0.017	ns	ns	ns	ns	ns	ns	ns	ns
1,1,1,2-Tetrachloroethane/ppm	ns	<0.017	ns	ns	ns	ns	ns	ns	ns	ns
1,1,2,2-Tetrachloroethane/ppm	ns	<0.017	ns	ns	ns	ns	ns	ns	ns	ns
Tetrachloroethene/ppm	ns	<0.033	ns	ns	ns	ns	ns	ns	ns	ns
Tetrahydrofuran/ppm	ns	<0.083	ns	ns	ns	ns	ns	ns	ns	ns
Toluene/ppm	<0.05	**0.69**	**1.9**	ns	ns	ns	ns	ns	ns	ns
1,2,3-Trichlorobenzene/ppm	ns	<0.017	ns	ns	ns	ns	ns	ns	ns	ns
1,2,4-Trichlorobenzene/ppm	ns	<0.017	ns	ns	ns	ns	ns	ns	ns	ns
1,1,1-Trichloroethane/ppm	ns	<0.017	ns	ns	ns	ns	ns	ns	ns	ns
1,1,2-Trichloroethane/ppm	ns	**0.04**	ns	ns	ns	ns	ns	ns	ns	ns
Trichloroethene/ppm	ns	<0.017	ns	ns	ns	ns	ns	ns	ns	ns
Trichlorofluoromethane/ppm	ns	<0.017	ns	ns	ns	ns	ns	ns	ns	ns
1,2,3-Trichloropropane/ppm	ns	<0.017	ns	ns	ns	ns	ns	ns	ns	ns
Trichlorotrifluoroethane/ppm	ns	<0.017	ns	ns	ns	ns	ns	ns	ns	ns
1,2,4-Trimethylbenzene/ppm	<0.10	**9.8**	**0.38**	ns	ns	ns	ns	ns	ns	ns
1,3,5-Trimethylbenzene/ppm	<0.10	**3.6**	**0.32**	ns	ns	ns	ns	ns	ns	ns
Vinyl Chloride/ppm	ns	<0.017	ns	ns	ns	ns	ns	ns	ns	ns
m,p-Xylene/ppm	<0.05	**5.7**	**1.5**	ns	ns	ns	ns	ns	ns	ns
o-Xylene/ppm	<0.05	**0.79**	**0.25**	ns	ns	ns	ns	ns	ns	ns
% Gravel	ns	ns	ns	ns	ns	ns	ns	ns	ns	ns
% Sand	ns	ns	ns	ns	ns	ns	ns	ns	ns	ns
% Silt	ns	ns	ns	ns	ns	ns	ns	ns	ns	ns
% Clay	ns	ns	ns	ns	ns	ns	ns	ns	ns	ns

Bold = Detects ns = Not Sampled

GEOPROBE DATA TABLE FOR THE RICHARD GARVEY ESTATE LUST INVESTIGATION
BY METCO

SAMPLING CONDUCTED ON APRIL 3, 2001

SOIL SAMPLES

Sample Location Number	G-9-1	G-10-1	G-11-1	G-12-1	G-13-1	G-14-1	G-14-2	G-14-3	Methanol Blank
Sample Depth in Feet	6-10	6.5-10.5	8-12	4-8	4-8	0-4	4-8	8-12	==
Soil Type	Sandy Silt	Sandy Silt	Sandy Silt	Sandy Silt	Sandy Silt	Sandy Silt	Sandy Silt	Sandy Silt	==
Petroleum Odors	No	No	No	Slight	No	No	Yes	Yes	==
Petroleum Staining	No	No	No	No	No	No	Yes	Yes	==
Moisture	Wet	Wet	Wet	Wet	Wet	Moist	Wet	Wet	==
HNU in Units	0	0	0	0	0	0	470	100	==
Lab Sample Collected?	No	No	No	No	Yes	Yes	Yes	Yes	==
Gasoline Range Organics/ppm	ns	ns	ns	ns	ns	<3.3	**1600**	**4400**	<3.3
Total Lead/ppm	ns	ns	ns	ns	ns	**14**	ns	ns	ns
LUST Total Percent Solids	ns	ns	ns	ns	ns	82	79	84	ns
Acetone/ppm	ns	ns	ns	ns	ns	ns	ns	ns	ns
Allyl Chloride/ppm	ns	ns	ns	ns	ns	ns	ns	ns	ns
Benzene/ppm	ns	ns	ns	ns	ns	<0.05	<0.17	**21**	<0.05
Bromobenzene/ppm	ns	ns	ns	ns	ns	ns	ns	ns	ns
Bromochloromethane/ppm	ns	ns	ns	ns	ns	ns	ns	ns	ns
Bromodichloromethane/ppm	ns	ns	ns	ns	ns	ns	ns	ns	ns
Bromoform/ppm	ns	ns	ns	ns	ns	ns	ns	ns	ns
n-Butylbenzene/ppm	ns	ns	ns	ns	ns	ns	ns	ns	ns
Bromomethane/ppm	ns	ns	ns	ns	ns	ns	ns	ns	ns
sec-Butylbenzene/ppm	ns	ns	ns	ns	ns	ns	ns	ns	ns
tert-Butylbenzene/ppm	ns	ns	ns	ns	ns	ns	ns	ns	ns
Carbon Tetrachloride/ppm	ns	ns	ns	ns	ns	ns	ns	ns	ns
Chlorobenzene/ppm	ns	ns	ns	ns	ns	ns	ns	ns	ns
Chloroethane/ppm	ns	ns	ns	ns	ns	ns	ns	ns	ns
Chloroform/ppm	ns	ns	ns	ns	ns	ns	ns	ns	ns
Chloromethane/ppm	ns	ns	ns	ns	ns	ns	ns	ns	ns
2-Chlorotoluene/ppm	ns	ns	ns	ns	ns	ns	ns	ns	ns
4-Chlorotoluene/ppm	ns	ns	ns	ns	ns	ns	ns	ns	ns
1,2-Dibromo-3-Chloropropane/ppm	ns	ns	ns	ns	ns	ns	ns	ns	ns
1,2-Dibromoethane/ppm	ns	ns	ns	ns	ns	ns	ns	ns	ns
Dibromomethane/ppm	ns	ns	ns	ns	ns	ns	ns	ns	ns
Dibromochloromethane/ppm	ns	ns	ns	ns	ns	ns	ns	ns	ns
1,2-Dichlorobenzene/ppm	ns	ns	ns	ns	ns	ns	ns	ns	ns
1,3-Dichlorobenzene/ppm	ns	ns	ns	ns	ns	ns	ns	ns	ns
1,4-Dichlorobenzene/ppm	ns	ns	ns	ns	ns	ns	ns	ns	ns
1,1-Dichloroethane/ppm	ns	ns	ns	ns	ns	ns	ns	ns	ns
1,2-Dichloroethane/ppm	ns	ns	ns	ns	ns	ns	ns	ns	ns
1,1-Dichloroethene/ppm	ns	ns	ns	ns	ns	ns	ns	ns	ns
cis-1,2-Dichloroethene/ppm	ns	ns	ns	ns	ns	ns	ns	ns	ns
trans-1,2-Dichloroethene/ppm	ns	ns	ns	ns	ns	ns	ns	ns	ns
Dichlorodifluoromethane/ppm	ns	ns	ns	ns	ns	ns	ns	ns	ns
Dichlorofluoromethane/ppm	ns	ns	ns	ns	ns	ns	ns	ns	ns
1,2-Dichlorobenzene/ppm	ns	ns	ns	ns	ns	ns	ns	ns	ns
1,3-Dichlorobenzene/ppm	ns	ns	ns	ns	ns	ns	ns	ns	ns
1,3-Dichlorobenzene/ppm	ns	ns	ns	ns	ns	ns	ns	ns	ns
1,4-Dichlorbenzene/ppm	ns	ns	ns	ns	ns	ns	ns	ns	ns
1,1-Dichloroethane/ppm	ns	ns	ns	ns	ns	ns	ns	ns	ns
1,2-Dichloroethane/ppm	ns	ns	ns	ns	ns	ns	ns	ns	ns
1,1-Dichloroethene/ppm	ns	ns	ns	ns	ns	ns	ns	ns	ns
cis-1,2-Dichloroethene/ppm	ns	ns	ns	ns	ns	ns	ns	ns	ns
trans-1,2-Dichloroethene/ppm	ns	ns	ns	ns	ns	ns	ns	ns	ns
Dichlorodifluoromethane/ppm	ns	ns	ns	ns	ns	ns	ns	ns	ns
Dichlorofluoromethane/ppm	ns	ns	ns	ns	ns	ns	ns	ns	ns
1,2-Dichloropropane/ppm	ns	ns	ns	ns	ns	ns	ns	ns	ns
1,3-Dichloropropane/ppm	ns	ns	ns	ns	ns	ns	ns	ns	ns
2,2-Dichloropropane/ppm	ns	ns	ns	ns	ns	ns	ns	ns	ns
1,1-Dichloropropene/ppm	ns	ns	ns	ns	ns	ns	ns	ns	ns
cis-1,3-Dichloropropene/ppm	ns	ns	ns	ns	ns	ns	ns	ns	ns
trans-1,3-Dichloropropene/ppm	ns	ns	ns	ns	ns	ns	ns	ns	ns
Ethylbenzene/ppm	ns	ns	ns	ns	ns	<0.05	**22**	**77**	<0.05
Ethyl Ether/ppm	ns	ns	ns	ns	ns	ns	ns	ns	ns
Hexachlorobutadiene/ppm	ns	ns	ns	ns	ns	ns	ns	ns	ns
Isopropylbenzene/ppm	ns	ns	ns	ns	ns	ns	ns	ns	ns
p-Isopropyltoluene/ppm	ns	ns	ns	ns	ns	ns	ns	ns	ns
Methyl Ethyl Ketone/ppm	ns	ns	ns	ns	ns	ns	ns	ns	ns
Methyl Isobutyl Ketone/ppm	ns	ns	ns	ns	ns	ns	ns	ns	ns
Methyl Tertiary Butyl Ether/ppm	ns	ns	ns	ns	ns	<0.10	**0.78**	**1.6**	<0.10
Methylene Chloride/ppm	ns	ns	ns	ns	ns	ns	ns	ns	ns
Naphthalene/ppm	ns	ns	ns	ns	ns	ns	ns	ns	ns
n-Propylbenzene/ppm	ns	ns	ns	ns	ns	ns	ns	ns	ns
Styrene/ppm	ns	ns	ns	ns	ns	ns	ns	ns	ns
1,1,1,2-Tetrachloroethane/ppm	ns	ns	ns	ns	ns	ns	ns	ns	ns
1,1,2,2-Tetrachloroethane/ppm	ns	ns	ns	ns	ns	ns	ns	ns	ns
Tetrachloroethene/ppm	ns	ns	ns	ns	ns	ns	ns	ns	ns
Tetrahydrofuran/ppm	ns	ns	ns	ns	ns	ns	ns	ns	ns
Toluene/ppm	ns	ns	ns	ns	ns	**0.07**	**38**	**180**	<0.05
1,2,3-Trichlorobenzene/ppm	ns	ns	ns	ns	ns	ns	ns	ns	ns
1,2,4-Trichlorobenzene/ppm	ns	ns	ns	ns	ns	ns	ns	ns	ns
1,1,1-Trichloroethane/ppm	ns	ns	ns	ns	ns	ns	ns	ns	ns
1,1,2-Trichloroethane/ppm	ns	ns	ns	ns	ns	ns	ns	ns	ns
Trichloroethene/ppm	ns	ns	ns	ns	ns	ns	ns	ns	ns
Trichlorofluoromethane/ppm	ns	ns	ns	ns	ns	ns	ns	ns	ns
1,2,3-Trichloropropane/ppm	ns	ns	ns	ns	ns	ns	ns	ns	ns
Trichlorotrifluoroethane/ppm	ns	ns	ns	ns	ns	ns	ns	ns	ns
1,2,4-Trimethylbenzene/ppm	ns	ns	ns	ns	ns	<0.10	**68**	**220**	<0.10
1,3,5-Trimethylbenzene/ppm	ns	ns	ns	ns	ns	<0.10	**44**	**140**	<0.10
Vinyl Chloride/ppm	ns	ns	ns	ns	ns	ns	ns	ns	ns
m,p-Xylene/ppm	ns	ns	ns	ns	ns	<0.05	**86**	**260**	<0.05
o-Xylene/ppm	ns	ns	ns	ns	ns	<0.05	**33**	**110**	<0.05
% Gravel	ns	ns	ns	ns	0.0	ns	0.0	0.0	ns
% Sand	ns	ns	ns	ns	1.8	ns	1.1	79.2	ns
% Silt	ns	ns	ns	ns	70.5	ns	77.7	15.6	ns
% Clay	ns	ns	ns	ns	27.7	ns	21.2	5.2	ns

SOIL BORING DATA TABLE FOR RICHARD GARVEY ESTATE LUST INVESTIGATION
BY METCO

SAMPLING CONDUCTED ON JULY 9-10, 2001

SOIL SAMPLES

Sample Location Number	MW-1-1	MW-1-2	MW-1-3	MW-1-4	MW-2-1	MW-2-2	MW-2-3	MW-2-4	P-3-1	P-3-2	P-3-3	MW-4-1	MW-4-2	MW-4-3	MW-5-1	MW-5-2	MW-5-3	MW-6-1	MW-6-2	MW-6-3	MW-7-1	MW-7-2	MW-7-3	METHANOL BLANK
Sample Depth in Feet	2-4	5-7	10-12	17-19	2-4	7-9	12-14	16-18	20	30	40	2-4	6-8	10-12	2-4	4-6	10-12	2-4	4-6	10-12	2-4	6-8	12-14	==
Soil Type	SANDY SILT	SANDY SILT	SANDY SILT	SANDY SILT	SANDY SILT	SANDY SILT	SILTY SAND	SILTY SAND	SILTY SAND	SILT/CLAY	SANDY SILT	SANDY SILT	SILTY SAND	SILTY SAND	SANDY SILT	SANDY SILT	SANDY SILT	SANDY SILT	SANDY SILT	SANDY SILT	SANDY SILT	SANDY SILT	SANDY SILT	==
Petroleum Odors	NO	YES	YES	YES	NO	YES	NO	NO	NO	NO	NO	NO	NO	NO	NO	NO	NO	NO	NO	NO	NO	NO	NO	==
Petroleum Staining	NO	YES	YES	NO	NO	NO	NO	NO	NO	NO	NO	NO	NO	NO	NO	NO	NO	NO	NO	NO	NO	NO	NO	==
Moisture	MOIST	MOIST	WET	WET	MOIST	MOIST	WET	WET	WET	WET	WET	MOIST	WET	WET	MOIST	MOIST	WET	MOIST	WET	WET	MOIST	MOIST/WET	WET	==
HNU in Units	0	10	700	0	0	0	0	0	0	0	0	0	0	0	0	0	0	0	0	0	0	0	0	==
Lab Sample Collected?	YES	YES	YES	YES	NO	YES	YES	YES	NO	NO	NO	NO	YES	YES	YES	YES	NO	NO	YES	NO	NO	YES	NO	==
Gasoline Range Organics/ppm	<3.3	**1000**	**8.8**	**4.2**	ns	<3.3	<3.3	<3.3	ns	ns	ns	ns	<3.3	ns	ns	<3.3	ns	ns	<3.3	ns	ns	<3.3	ns	<3.3
LUST Total Percent Solids/%	80	81	82	85	ns	81	78	81	ns	ns	ns	ns	85	ns	ns	78	ns	ns	80	ns	ns	80	ns	ns
Benzene/ppm	<0.0083	**4.1**	**2.0**	<0.05	ns	<0.05	<0.05	<0.05	ns	ns	ns	ns	<0.05	ns	ns	<0.05	ns	ns	<0.05	ns	ns	<0.05	ns	<0.05
Ethylbenzene/ppm	<0.0090	**14**	**0.45**	<0.05	ns	<0.05	<0.05	<0.05	ns	ns	ns	ns	<0.05	ns	ns	<0.05	ns	ns	<0.05	ns	ns	<0.05	ns	**0.09**
Methyl-tert-butyl ether/ppm	<0.0083	<0.33	<0.10	<0.10	ns	<0.10	<0.10	<0.10	ns	ns	ns	ns	<0.10	ns	ns	<0.10	ns	ns	<0.10	ns	ns	<0.10	ns	<0.10
Naphthalene/ppm	**0.10**	ns	ns	ns	ns	ns	ns	ns	ns	ns	ns	ns	ns	ns	ns	ns	ns	ns	ns	ns	ns	ns	ns	ns
Toluene/ppm	<0.0083	**19**	**0.26**	<0.05	ns	<0.05	<0.05	<0.05	ns	ns	ns	ns	<0.05	ns	ns	<0.05	ns	ns	<0.05	ns	ns	<0.05	ns	**0.05**
1,2,4-Trimethylbenzene/ppm	<0.0083	**46**	**0.10**	<0.10	ns	<0.10	<0.10	<0.10	ns	ns	ns	ns	<0.10	ns	ns	<0.10	ns	ns	<0.10	ns	ns	<0.10	ns	<0.10
1,3,5-Trimethylbenzene/ppm	**0.26**	**13**	**0.39**	<0.10	ns	**0.17**	**0.31**	**0.12**	ns	ns	ns	ns	**0.15**	ns	ns	<0.10	ns	ns	<0.10	ns	ns	<0.10	ns	<0.10
m&p-Xylene/ppm	<0.0083	**54**	**0.57**	<0.05	ns	<0.05	<0.05	<0.05	ns	ns	ns	ns	<0.05	ns	ns	<0.05	ns	ns	<0.05	ns	ns	<0.05	ns	**0.18**
o-Xylene/ppm	<0.0083	**14**	<0.05	<0.05	ns	<0.05	<0.05	<0.05	ns	ns	ns	ns	<0.05	ns	ns	<0.05	ns	ns	<0.05	ns	ns	<0.05	ns	**0.09**
pH	ns	**8.1**	ns	ns	ns	**6.8**	ns	ns	ns	ns	ns	ns	**8.3**	ns	ns	ns	ns	ns	ns	ns	ns	ns	ns	ns
Organic Nitrogen Total/ppm	ns	**140**	ns	ns	ns	**170**	ns	ns	ns	ns	ns	ns	**140**	ns	ns	ns	ns	ns	ns	ns	ns	ns	ns	ns
Ortho Phosphate as P/ppm	ns	**0.92**	ns	ns	ns	**2.7**	ns	ns	ns	ns	ns	ns	**2.4**	ns	ns	ns	ns	ns	ns	ns	ns	ns	ns	ns
Heterotrophic Plate Count	ns	**3200000**	ns	ns	ns	**2400**	ns	ns	ns	ns	ns	ns	**170000**	ns	ns	ns	ns	ns	ns	ns	ns	ns	ns	ns
Petroleum Degraders	ns	**4200000**	ns	ns	ns	**82000**	ns	ns	ns	ns	ns	ns	**60000**	ns	ns	ns	ns	ns	ns	ns	ns	ns	ns	ns
Total Organic Carbon/ppm	ns	**16000**	ns	ns	ns	**2800**	ns	ns	ns	ns	ns	ns	**12000**	ns	ns	ns	ns	ns	ns	ns	ns	ns	ns	ns
% Gravel	ns	ns	ns	ns	ns	ns	ns	ns	ns	ns	ns	ns	ns	0	0	ns	ns	ns	ns	ns	ns	ns	ns	ns
% Sand	ns	ns	ns	ns	ns	ns	ns	ns	ns	ns	ns	ns	ns	77.5	8.7	ns	ns	ns	ns	ns	ns	ns	ns	ns
% Silt and Clay	ns	ns	ns	ns	ns	ns	ns	ns	ns	ns	ns	ns	ns	22.5	91.3	ns	ns	ns	ns	ns	ns	ns	ns	ns

Bold = Detects ns = Not Sampled

Groundwater Elevation Table
Richard Garvey Estate
Steuben, Wisconsin

WELL ID	MW-1		MW-2		P-3		MW-4		MW-5		MW-6		MW-7	
Top of Casing	695.99		697.85		697.82		697.51		692.99		694.13		701.92	
Depth to Bottom	13.5		12.5		40		12.5		12.5		12.5		15	
Top of Screen	692.49		695.35		662.82		695.01		690.49		691.63		696.92	
Date	Depth	Elevation	Depth	Elevation	Depth	Elevation	Depth	Elevation	Depth	Elevation	Depth	Elevation	Depth	Elevation
7/25/01	6.28	689.71	8.15	689.70	7.98	689.84	7.94	689.57	4.03	688.96	5.19	688.94	12.22	689.70
10/24/01	6.22	689.77	8.09	689.76	7.77	690.05	7.92	689.59	3.81	689.18	4.97	689.16	12.16	689.76
1/24/02	6.49	689.50	8.37	689.48	8.18	689.64	8.17	689.34	4.20	688.79	5.26	688.87	12.40	689.52
4/24/02	6.12	689.87	8.02	689.83	7.87	689.95	7.81	689.70	3.51	689.48	4.62	689.51	12.04	689.88
9/4/02	6.54	689.45	8.43	689.42	8.27	689.55	8.25	689.26	4.16	688.83	5.35	688.78	12.45	689.47

Notes: Elevation data is presented in feet mean sea level (MSL).
All depths are reported in feet.

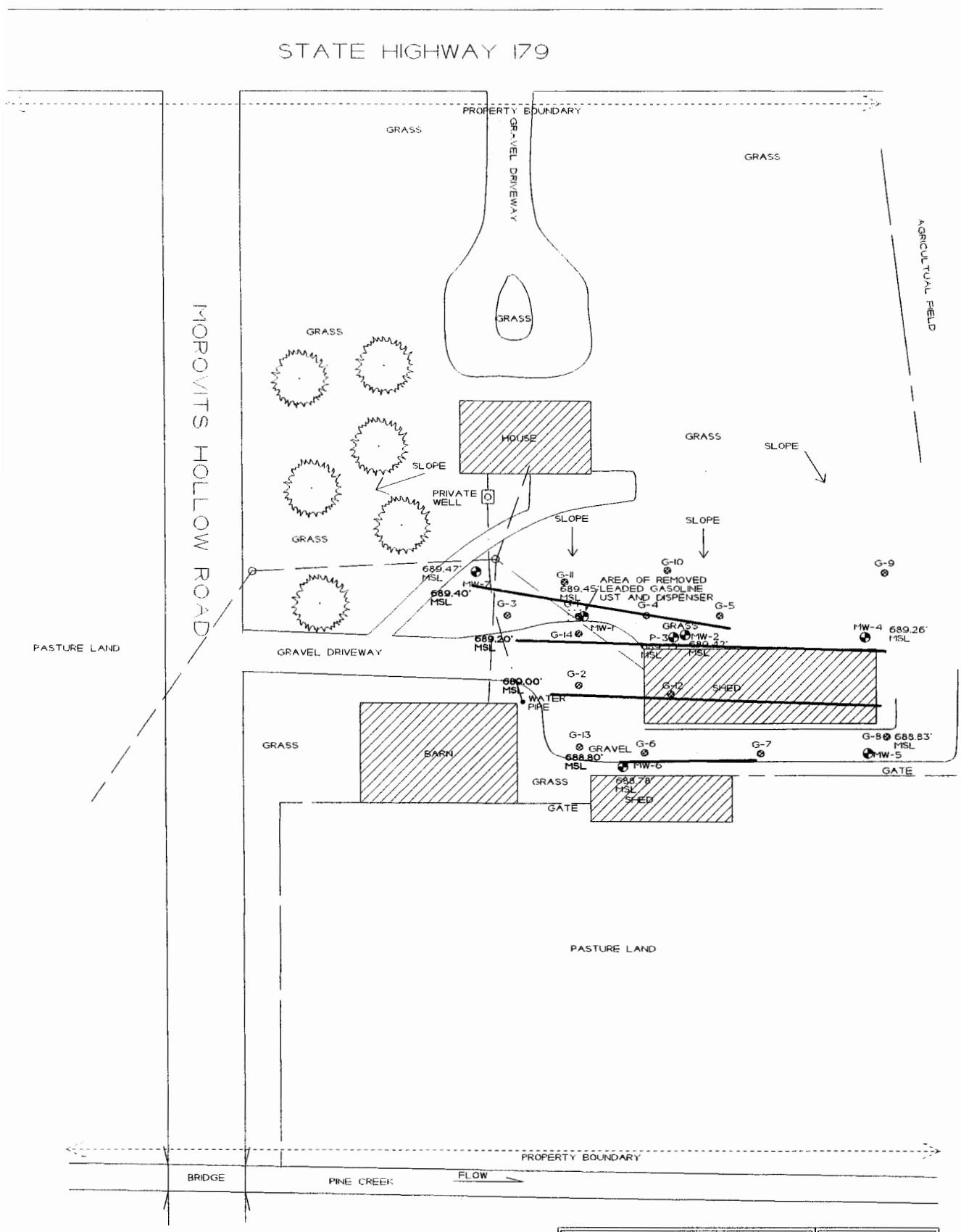

FENCE LINE

OVERHEAD ELECTRIC

WATER LINE

⊗ - GEOPROBE BORING LOCATION

◐ - MONITORING WELL LOCATION

FIGURE 7
ROUND 5 GROUNDWATER FLOW MAP (9/4/02)

RICHARD GARVEY ESTATE
STEUBEN, WISCONSIN

METCO

SCALE:
1 INCH = 60 FEET

DRAWN BY: JP/ED
DATE 2/20/03
JOB NO. R-03-721

NOTE: INFORMATION BASED ON AVAILABLE DATA. ACTUAL CONDITIONS MAY DIFFER.

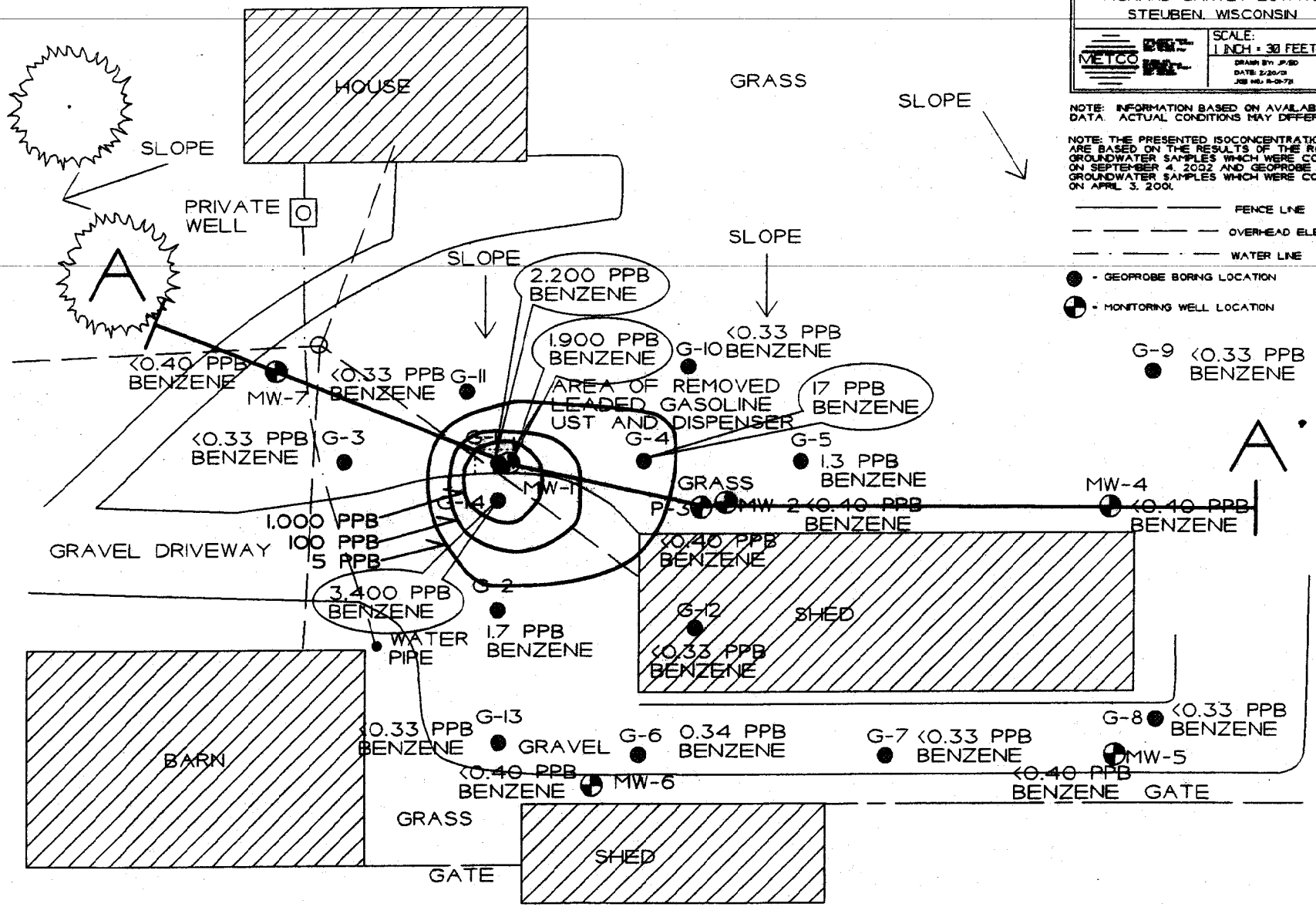

FIGURE 10
CROSS SECTION MAP
CLOSE UP

RICHARD GARVEY ESTATE
STEUBEN, WISCONSIN

METCO

SCALE:
1 INCH = 30 FEET

DRAWN BY: JP/SD
DATE: 2/20/01
JOB NO.: 8-01-72

NOTE: INFORMATION BASED ON AVAILABLE DATA. ACTUAL CONDITIONS MAY DIFFER.

NOTE: THE PRESENTED ISOCONCENTRATION LINES ARE BASED ON THE RESULTS OF THE ROUND 5 GROUNDWATER SAMPLES WHICH WERE COLLECTED ON SEPTEMBER 4, 2002 AND GEOPROBE PROJECT GROUNDWATER SAMPLES WHICH WERE COLLECTED ON APRIL 3, 2001.

FENCE LINE

OVERHEAD ELECTRIC

WATER LINE

- GEOPROBE BORING LOCATION

- MONITORING WELL LOCATION

FIGURE II
CROSS SECTION

RICHARD GARVEY ESTATE

METCO

STEUBEN, WISCONSIN

DRAWN BY: ED
DATE: 10/28/02
JOB NO.: P-24-721

HORIZONTAL SCALE: 1 INCH = 30 FEET

VERTICAL SCALE: 1 INCH = 15 FEET

NOTE: INFORMATION BASED ON AVAILABLE DATA. ACTUAL CONDITIONS MAY DIFFER.

SOIL SAMPLE RESULTS ARE PRESENTED IN PARTS PER MILLION (PPM).

GROUNDWATER RESULTS ARE PRESENTED IN PARTS PER BILLION (PPB).

GROUNDWATER FLOW DIRECTION IS GENERALY TOWARD THE SOUTH, HOWEVER CONTAMINATION AT THE WATERTABLE APPEARS TO HAVE MIGRATED TO THE EAST.

NOTE: SOIL AND GROUNDWATER SAMPLE DATA IS BASED ON LABORATORY RESULTS FROM SOIL AND GROUNDWATER SAMPLES COLLECTED DURING THE FOLLOWING SAMPLING EVENTS:

GEOPROBE PROJECT (4/3/01)
DRILLING PROJECT (7/9-10/01)
ROUND 5 GROUNDWATER SAMPLING (9/4/02)

- GEOPROBE BORING LOCATION
- MONITORING WELL LOCATION
- GEOPROBE SOIL SAMPLE LOCATION
- SOIL BORING SAMPLE LOCATION
- WATERTABLE
- TAN TO BROWN TO GRAY TO GREEN SILTY SAND TO SANDY SILT/CLAY

GRO - GASOLINE RANGE ORGANICS
B - BENZENE
E - ETHYLBENZENE
MTBE - METHYL TERT-BUTYL ETHER
N - NAPHTHALENE
T - TOLUENE
TMB - TRIMETHYLBENZENE
X - XYLENE

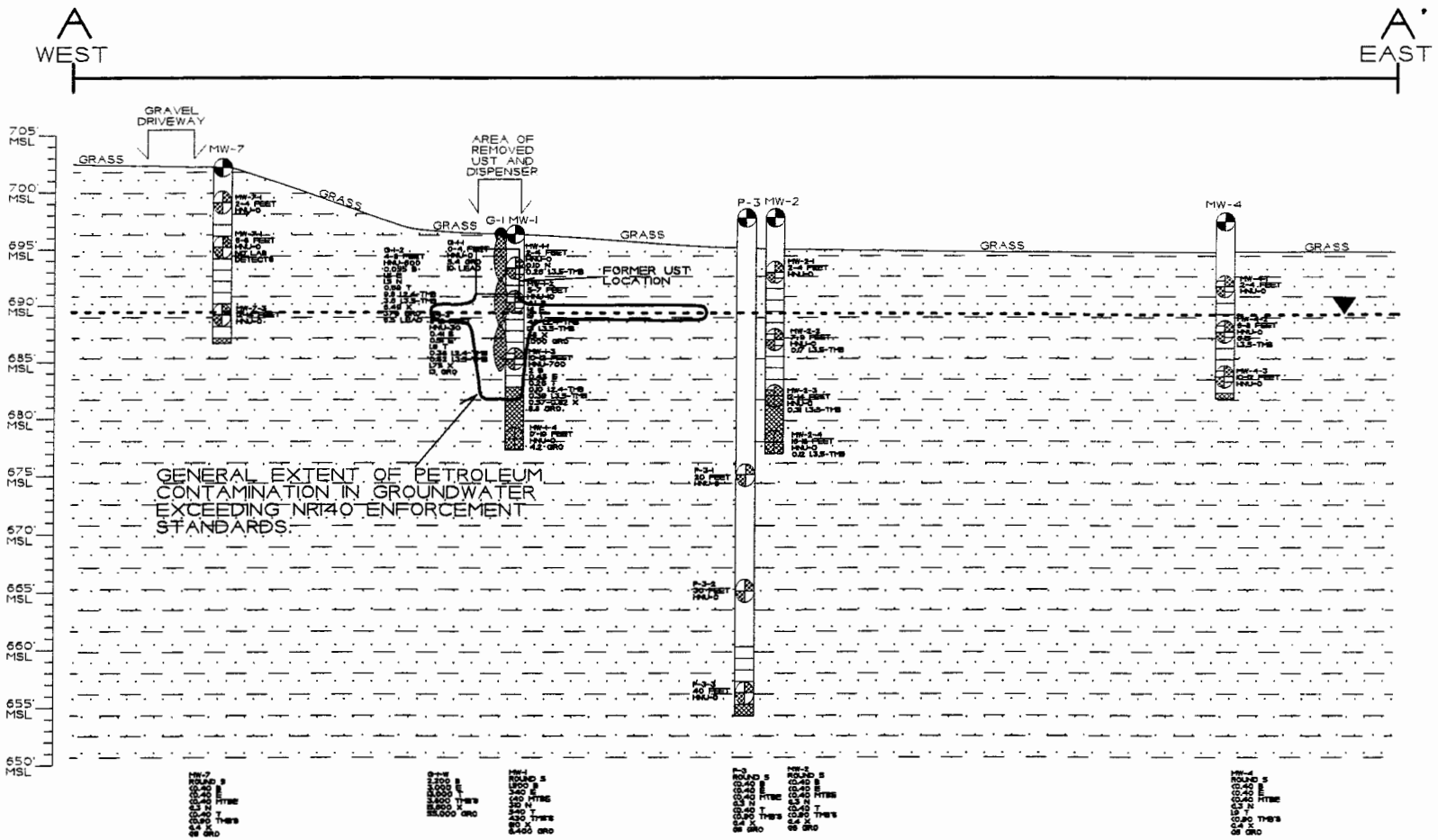

WDNR BRRTS Case #: 03-12252680

WDNR Site Name: Richard Garvey Estate

Geographic Information System (GIS) Registry of Closed Remediation Sites

In compliance with the revisions to the NR 700 rule series requiring certain closed sites to be listed on the Geographic Information System (GIS) Registry of Closed Remediation Sites (Registry) effective Nov., 2001, I have provided the following information.

To the best of my knowledge the legal descriptions provided and attached to this statement are complete and accurate.

Responsible Party: Denmar Ridge Farms, LLC
(print name/title)

Dennis Rooney 10/24/02
(signature) (date)