GIS REGISTRY INFORMATION

SITE NAME:	Bob's Standard Service		
BRRTS #:	03-12-000796	**FID #** (if appropriate):	
COMMERCE # (if appropriate):	53821-1536-01		
CLOSURE DATE:	March 4, 2004		
STREET ADDRESS:	501 E Blackhawk Ave		
CITY:	Prairie Du Chien		

SOURCE PROPERTY GPS COORDINATES (meters in WTM91 projection):	**X =**	427096		**Y =**	287231	
CONTAMINATED MEDIA:	Groundwater	**X**	Soil		Both	
OFF-SOURCE GW CONTAMINATION >ES:		**Yes**			**No**	X
• **IF YES, STREET ADDRESS:**						
• **GPS COORDINATES** (meters in WTM91 projection):	**X =**			**Y =**		
OFF-SOURCE SOIL CONTAMINATION >Generic or Site-Specific RCL (SSRCL):		**Yes**		**No**	X	
• **IF YES, STREET ADDRESS 1:**						
• **GPS COORDINATES** (meters in WTM91 projection):	**X =**			**Y =**		
CONTAMINATION IN RIGHT OF WAY:	**Yes**	**X**		**No**		

DOCUMENTS NEEDED

Closure Letter, and any conditional closure letter issued	X
Copy of most recent deed, including legal description, for all affected properties	X
Certified survey map or relevant portion of the recorded plat map (*if referenced in the legal description*) for all affected properties	X
County Parcel ID number, *if used for county*, for all affected properties	X
Location Map which outlines all properties within contaminated site boundaries on USGS topographic map or plat map in sufficient detail to permit the parcels to be located easily (8.5x14" if paper copy). If groundwater standards are exceeded, the map must also include the location of all municipal and potable wells within 1200' of the site.	X
Detailed Site Map(s) for all affected properties, showing buildings, roads, property boundaries, contaminant sources, utility lines, monitoring wells and potable wells. (8.5x14", if paper copy) This map shall also show the location of all contaminated public streets, highway and railroad rights-of-way in relation to the source property and in relation to the boundaries of groundwater contamination exceeding ch. NR 140 ESs and soil contamination exceeding ch. NR 720 generic or SSRCLs.	X
Tables of Latest Groundwater Analytical Results (no shading or cross-hatching)	X
Tables of Latest Soil Analytical Results (no shading or cross-hatching)	
Isoconcentration map(s), *if required for site investigation (SI)* (8.5x14" if paper copy). The isoconcentration map should have flow direction and extent of groundwater contamination defined. **If not available, include the latest extent of contaminant plume map.**	X
GW: Table of water level elevations, with sampling dates, and free product noted if present	X
GW: Latest groundwater flow direction/monitoring well location map (should be 2 maps if maximum variation in flow direction is greater than 20 degrees)	X
SOIL: Latest horizontal extent of contamination exceeding generic or SSRCLs, with one contour	
Geologic cross-sections, *if required for SI.* (8.5x14' if paper copy)	X
RP certified statement that legal descriptions are complete and accurate	X
Copies of off-source notification letters (if applicable)	
Letter informing ROW owner of residual contamination (if applicable)(public, highway or railroad ROW)	X
Copy of (soil or land use) deed restriction(s) or deed notice *if any required as a condition of closure*	

ENVIRONMENTAL & REGULATORY SERV CES DIVISION
BUREAU OF PECFA
P.O. Box 8044
Madison, Wisconsin 53708-8044
TDD #: (608) 264-8777
Fax #: (608) 267-1381
http://www.commerce.state.wi.us
http://www.wisconsin.gov
Jim Doyle, Governor
Cory L. Nettles, Secretary

Wisconsin
Department of Commerce

March 04, 2004

Mr. Robert Meyer
Bob's Standard Service
501 E Blackhawk Ave
Praire Du Chien, WI 53821-1536

RE: **Final Closure**

Commerce # 53821-1536-01 WDNR BRRTS # 03-12-000796
Bob's Standard Service, 501 E Blackhawk Ave, Prairie Du Chien

Dear Mr. Meyer:

The Wisconsin Department of Commerce (Commerce) has received all items required as conditions for closure of the site referenced above. This case is now listed as "closed" on the Commerce database and will be included on the Wisconsin Department of Natural Resources (WDNR) Geographic Information System (GIS) Registry of Closed Remediation Sites to address residual contamination. It is in your best interest to keep all documentation related to the environmental activities that were conducted.

If residual contamination is encountered in the future, it must be managed in accordance with all applicable state and federal regulations. If it is determined that any remaining contamination poses a threat, the case may be reopened and further investigation or remediation may be required.

Thank you for your efforts to protect Wisconsin's environment. If you have any questions, please contact me in writing at the letterhead address or by telephone at (608) 261-8509.

Sincerely,

Andrew Alles
Senior Hydrogeologist
Site Review Section

cc: Rachel Fields, Envirogen Inc
Case File

The following acknowledgment should be used for Illinois, Indiana, Kansas and Wisconsin.

STATE OF ILLINOIS }
COUNTY OF DU PAGE } ss. VOL. 384 PAGE 280

I, Cynthia S. Santor, a Notary Public in and for Cook County and State, do hereby certify that J. B. Hough and L. H. Rochte, personally known to me to be the same persons whose names are subscribed to the foregoing instrument as Regional Real Estate Manager and Assistant Secretary of AMOCO OIL COMPANY, a Maryland corporation, appeared before me this day in person and acknowledged that they signed, sealed with the corporate seal of said corporation, and delivered the said instrument as their own free and voluntary act, and as the free and voluntary act of said corporation, for the uses and purposes therein set forth, and that they were duly authorized to execute the said instrument by the Board of Directors of said corporation.

Given under my hand and seal, this 4th day of January, 1982.

My commission expires October 27, 1985

Cynthia S. Santor
Cynthia S. Santor Notary Public.

REGISTER OF DEEDS
CRAWFORD COUNTY, WIS.
RECORDED
AT 11:15 A. M. P. M.
FEB 1 1982
REGISTER OF DEEDS
DEPUTY REGISTER OF DEEDS

SS#15367
Prairie du Chien, WI

To be used in Illinois, Indiana, Iowa, Kansas, Michigan, Minnesota, Wisconsin and Wyoming.

204369

VOL. 384 PAGE 279

This Indenture Witnesseth: That the grantor, AMOCO OIL COMPANY, a corporation organized and existing under and by virtue of the laws of the State of Maryland, for and in consideration of the sum of Ten & no/100 ($10.00), to it in hand paid, conveys and warrants to ROBERT A. MEYER and LOIS A. MEYER, of the County of Crawford and State of Wisconsin, the following described real estate, situated in the County of Crawford and State of Wisconsin to-wit:

Lots Fifteen (15), Sixteen (16) and Seventeen (17), in Block Fifty-six (56) in the Union Plat of the City of Prairie du Chien.

TRANSFER
$ 1.95
FEE

Subject to taxes and special assessments, if any, against the said premises; also subject to zoning laws and municipal regulations, if any; building line restrictions and building restrictions of record, if any; and to any party wall agree-

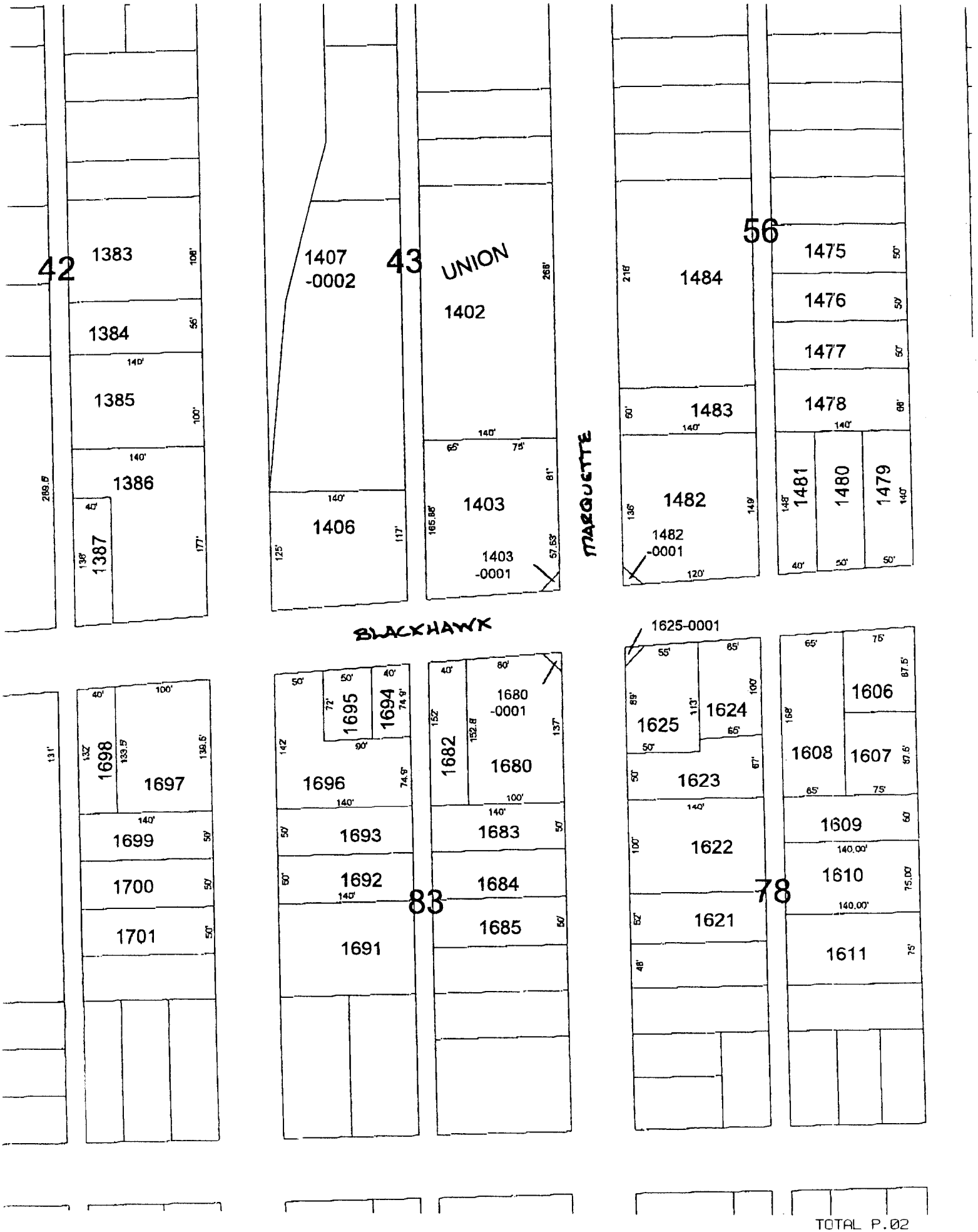
42
1383
108'
1384
55'
140'
1385
100'
140'
1386
40'
1387
136'
177'
289.5'
43
1407
-0002
140'
1406
125'
117'
UNION
1402
268'
140'
65'
75'
1403
165.85'
81'
57.53'
1403
-0001
MARQUETTE
56
1484
216'
1483
60'
140'
1482
135'
149'
1482
-0001
120'
1475
50'
1476
50'
1477
50'
1478
68'
140'
1481
145'
40'
1480
50'
1479
140'
50'
BLACKHAWK
1625-0001
13'
40'
100'
1698
132'
133.5'
139.5'
1697
140'
1699
50'
1700
50'
1701
50'
50'
50'
40'
1695
72'
1694
74.9'
90'
1696
142'
74.9'
140'
50'
1693
50'
1692
140'
1691
83
40'
80'
1680
-0001
152'
1682
152.8'
137'
1680
100'
140'
1683
50'
1684
1685
50'
55'
85'
1625
89'
113'
1624
100'
65'
50'
1623
50'
67'
140'
1622
100'
1621
52'
48'
78
65'
75'
1606
87.5'
168'
1608
1607
87.5'
65'
75'
1609
60'
140.00'
1610
75.00'
140.00'
1611
75'

CRAWFORD COUNTY CITY OF PRAIRIE DU CHIEN 2002 TAX ROLL 8/25/2003 PAGE 1

ROBERT A./LOIS MEYER C003

510 S BUCHANAN ST
PRAIRIE DU CHIEN WI 53821-2114

MARTIN E. SPROSTY
CRAWFORD COUNTY TREASURER
220 N BEAUMONT RD
PRAIRIE DU CHIEN WI 53821

PARCEL NUMBER	D E S C R I P T I O N	VALUATION	PROPERTY TAXES		PAYMENTS	UN-PAID
12-271-1482-0000	SEC. 0- 0 - 0	L 50,100	TAXES	3,227.30	1/31/03	
	UNION PLAT	I 53,400	OTHER		REC.#2584	
	LOTS 15, 16 & 17 EXC THAT	T 103,500	TOTAL	3,227.30	7/31/03	
	PRT OF LOT 17 DESC IN				REC.#3696	
	VOL 530/D/334; BLOCK 56	EV 131,000	D U E	3,227.30	3,227.30	
	VOL 384/D/279					

1 PARCELS	ASSESSED: LAND	50,100	GEN.PROP.TAX	3,227.30	PAYMENTS	UNPAID
	V A L U E IMP.	53,400	OTHER CHARGES		RECEIVED	AMOUNT
ACRE	ASSESSED: TOTAL	103,500	LOTTERY CR. -			
	EST.FAIR MARKET	131,000	TOTAL D U E	3,227.30	3,227.30	

Scale 1 : 5,466



Please read the documentation for more information.

▲WTM coordinates: 427096, 287231

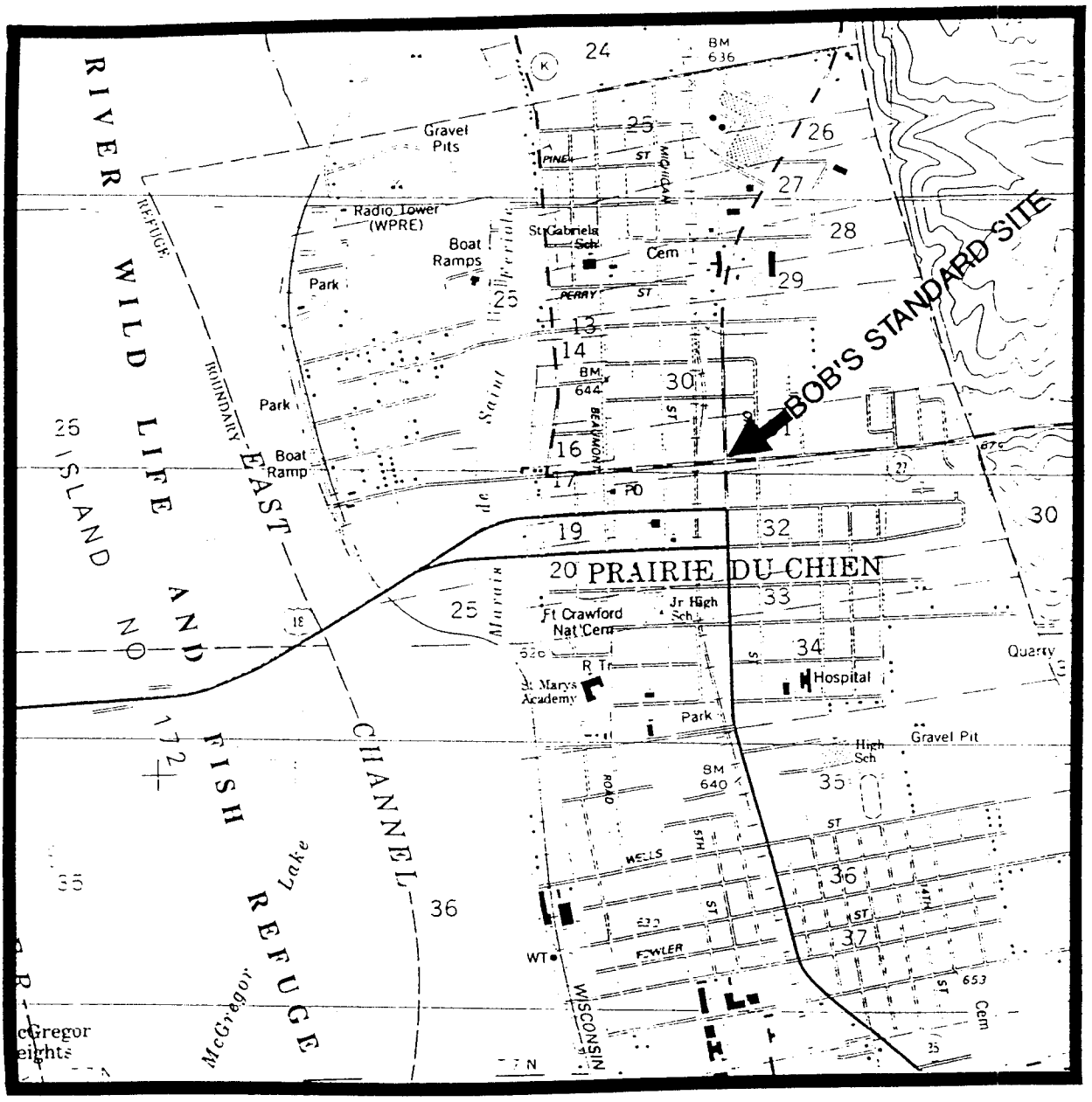

SCALE
1 : 24000

1 MILE
1000 0 1000 2000 3000 4000 5000 6000 7000 FEET
1 .5 0 1 KILOMETER

CONTOUR INTERVAL 10 FEET

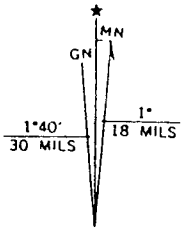

NORTH

LOCATION

Fluid Management, Inc.

FIGURE 2.1

SITE LOCATION MAP

APPROVED BY:
CHECKED BY:
DRAWN BY:
DRAWING NO.

Received [illegible]

CURRENT MAP

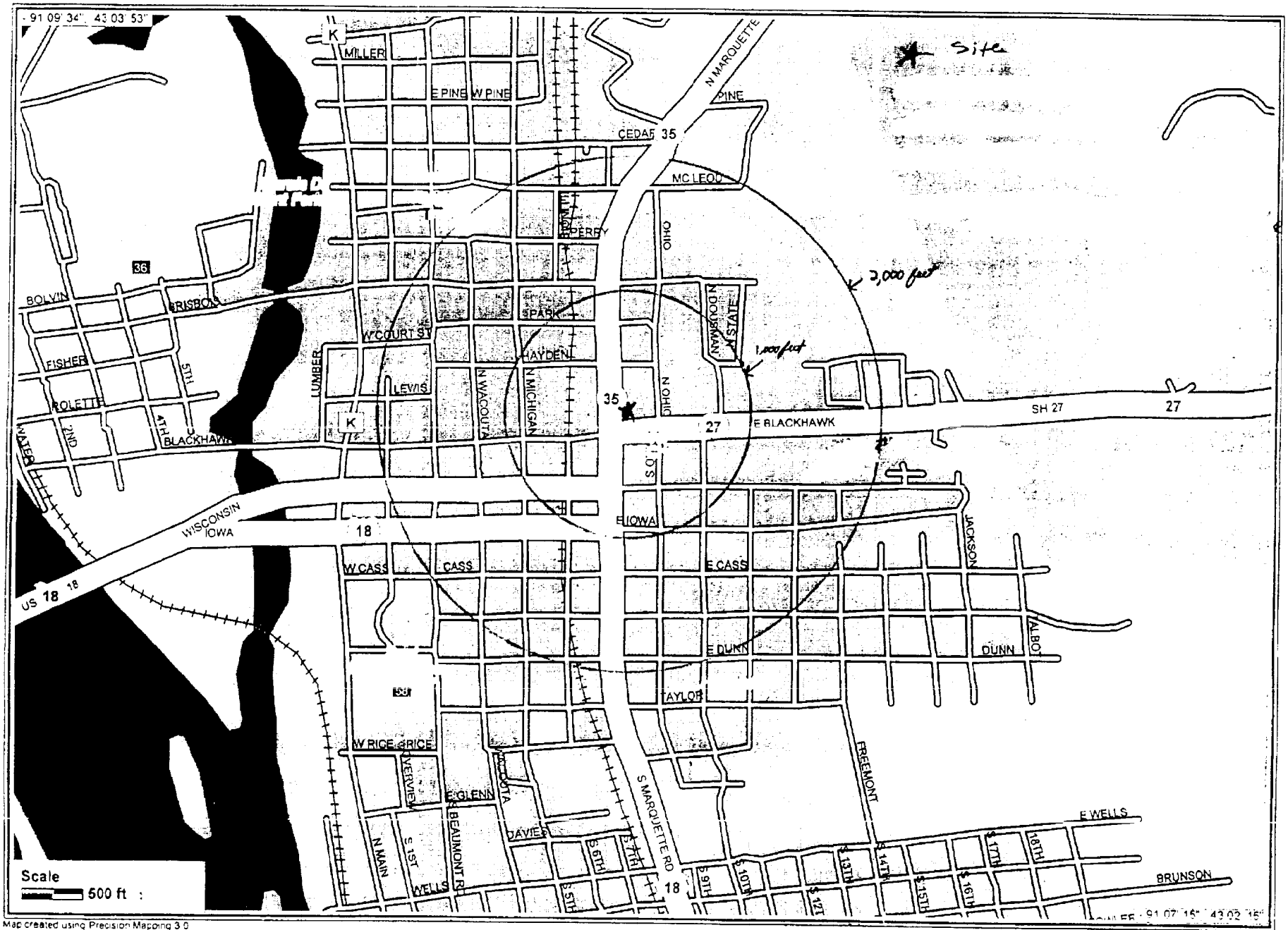

Map created using Precision Mapping 3.0

Copyright 1997 Chicago Map Corporation & TRIUS, Inc.

City of PdC. - Water Supply.

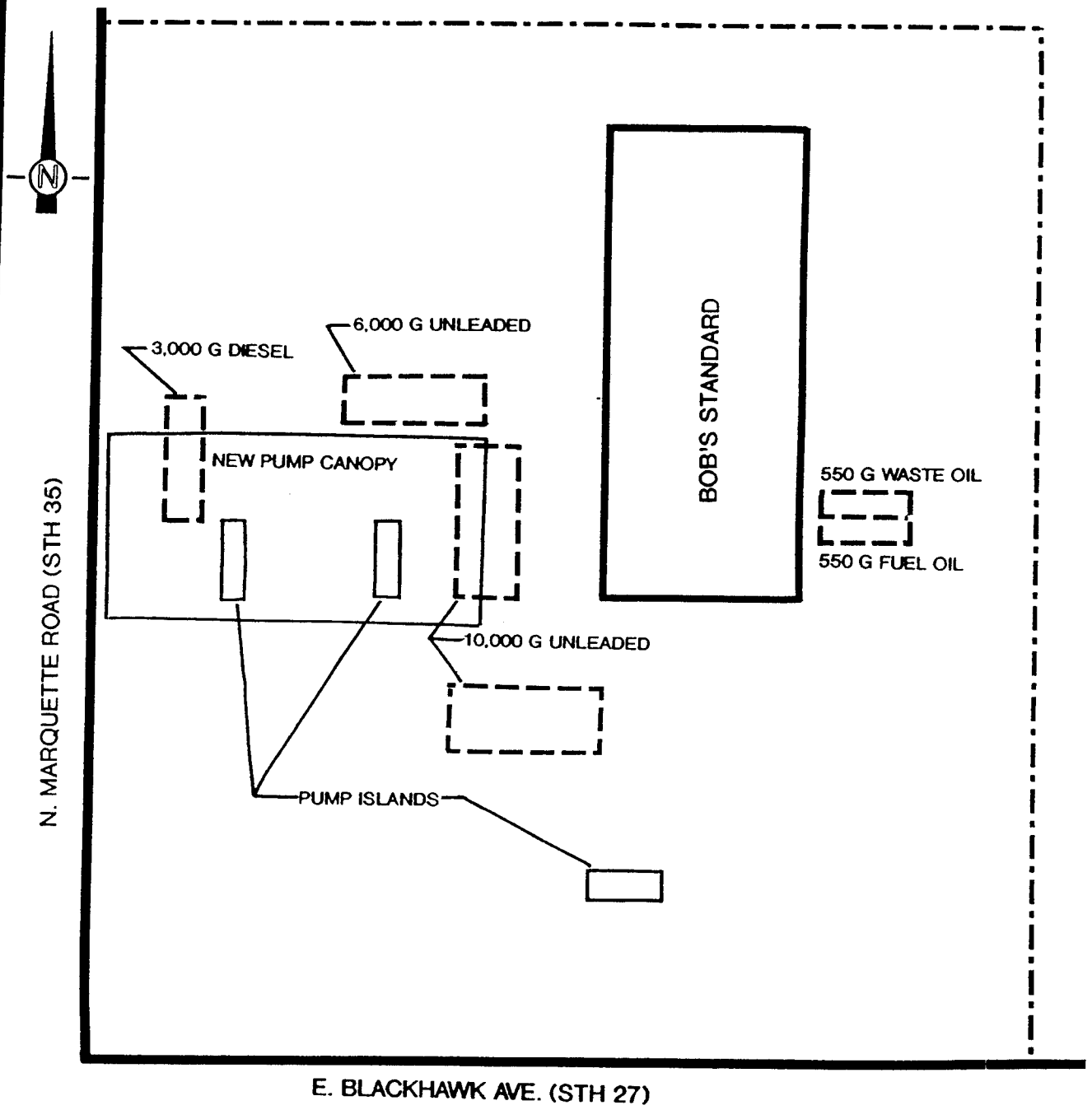

NOTE: ALL USTS COMPONENTS HAVE BEEN REMOVED AND/OR REPLACED WITH NEW SYSTEMS

SCALE 1" = 20'

THE INTERPRETATIONS IN THIS FIGURE ARE BASED ON KNOWN POINTS IN TIME AND SPACE AND ARE INTEGRAL TO A WRITTEN REPORT AND SHOULD BE REVIEWED IN THAT CONTEXT.

APPROVED BY:

CHECKED BY:

DRAWN BY:

DRAWING NO.

Fluid Management, Inc.

FIGURE 2.2
SITE PLAN VIEW

GMB 539614

THE DATA DISCLOSED HEREIN IS NOT TO BE REPRODUCED OR DISCLOSED IN PART OR WHOLE TO ANYONE WITHOUT THE PRIOR WRITTEN PERMISSION OF ENVIROGEN, INC. THIS DRAWING IS A VISUAL REPRESENTATION OF THE EQUIPMENT AND/OR SYSTEM PROPOSED. IT IS NOT INTENDED FOR CONSTRUCTION PURPOSES.

LEGEND

- APPROXIMATE PROPERTY BOUNDARY
- FORMER UST
- ACTIVE UST OR AST
- MONITORING WELL
- TEST BORING
- TANK REMOVAL SOIL SAMPLE

N

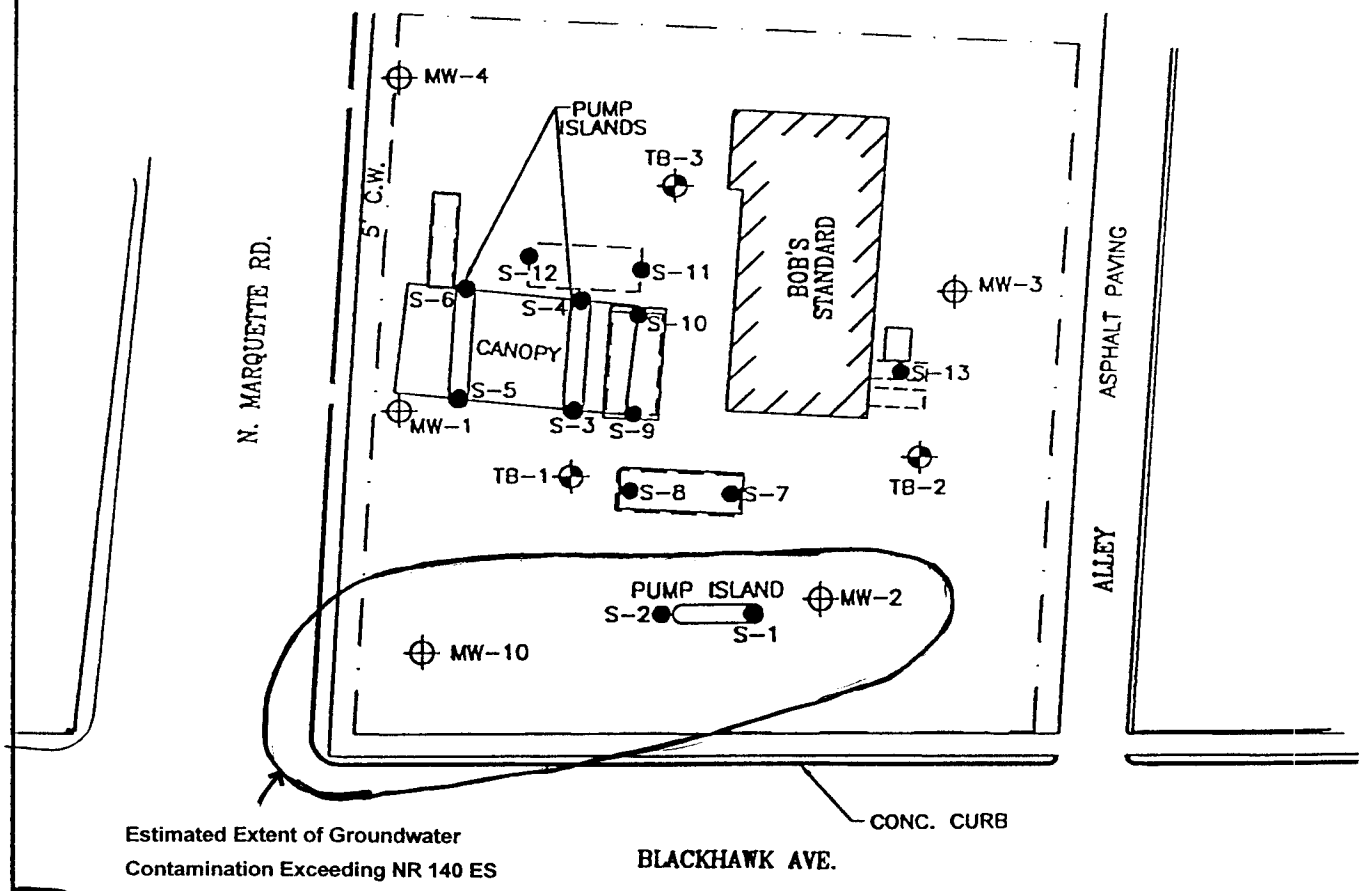

MW5

REV	DATE	DESCRIPTION OF REVISION	REVISED BY	CHECKED BY
4				
3				
2				
1				

THIS IS A COMPUTER GENERATED DRAWING AND ONLY EDITS CONSISTENT WITH ENVIROGEN'S ORIGINAL CAD FORMAT SHALL BE CONSIDERED VALID COPIES.

ENVIROGEN

1285 Rudy Street
Onalaska, Wisconsin 54650

BOB'S STANDARD SERVICE SITE
PRAIRIE DU CHIEN, WISCONSIN

TANK REMOVAL
SOIL SAMPLING LOCATIONS

SCALE	1" = 40'
DESIGNED BY/DATE	TRH 1/08/99
DRAWN BY/DATE	RRT 1/13/99
CHECKED BY/DATE	TRH 1/15/99
SHEET SIZE	A
REVISION	0
SHEET	6 OF 8
DRAWING #	6
FILE #	91.387L6

Groundwater Analytical Results Summary
Bob's Standard Service
Prairie du Chien, Wisconsin

MW-1	Top of Well Screen:		624.55	Length of Well Screen:			10		
Sample Date	DRO	GRO	Benzene	Ethyl-benzene	Toluene	Xylenes (total)	TMBs (total)	MTBE	Naphthalene
03/02/92	NA	<50	<1	<1	<1	<1	<2	<1	NA
07/29/92	NA	NA	<1	<1	<1	<3	<2	<1	NA
08/10/93	NA	NA	<1	<1	<1	<3	<2	<1	<1.0
11/30/93	NA	NA	<1	<1	<1	<3	<2	<1	<1.0
03/08/94	NA	NA	<1	<1	<1	<3	<2	<1	<1.0
06/02/94	NA	NA	<1	<1	<1	<3	<2	<1	<1.0
09/08/94	NA	NA	**93**	<1	26	4	<2	<1	NA
12/14/94	NA	NA	*2.6*	<1	<1	<3	<2	<1	NA
03/30/95	NA	NA	<1	<1	<1	<3	<2	<1	NA
06/05/95	NA	NA	<1	<1	<1	<3	<2	<1	NA
09/14/95	NA	NA	<0.5	<1	<1	<3	<2	<1	<1.0
01/04/96	<100	<50	<0.5	<1	<1	<3	<2	<1	NA
03/07/96	NA	NA	NA	NA	NA	NA	NA	NA	NA
06/12/96	170	230	**40**	<1	3.5	49	3.5	<10	NA
09/26/96	<100	81	<0.5	<1	<1	31	2	<1	NA
12/09/96	<100	<50	<0.5	<1	<1	<3	<2	<1	NA
03/26/97	<100	<50	<0.13	<0.22	0.34	0.34	<0.51	<0.16	NA
06/13/97	760	1,200	**240**	0.28	17	70	43	<0.16	NA
09/30/97	<100	<50	0.14	<0.22	<0.20	<0.23	0.6	<0.16	NA
12/18/97	210	<50	<0.13	<0.22	<0.20	<0.23	<0.51	<0.16	NA
03/25/98	260	<50	<0.13	6.2	<0.20	6.5	3.1	<0.16	NA
06/22/98	NA	<50	0.18	0.52	<0.20	9.8	<0.51	<0.16	NA
09/22/98	<100	70	*0.93*	0.72	0.23	12	4.2	<0.16	NA
12/15/98	150	82	0.34	0.47	<0.10	16	11	<0.25	3.8
03/07/01	Monitoring well was dry								
06/20/01	NA	NA	**5.6**	1.4	11	110	*151*	<0.46	**51**
10/03/02	NA	NA	<0.45	<0.82	<0.68	1.8	<1.86	<0.43	5.9
02/14/03	NA	NA	<0.45	<0.82	<0.68	<2.47	<1.86	<0.43	<0.89
NR 140 ES	NS	NS	5	700	1,000	10,000	480	60	40
NR 140 PAL	NS	NS	0.5	140	200	1,000	96	12	8

Note: All results in parts per billion (ppb) unless otherwise noted.

Bold = exceedence of NR 140 Enforcement Standard (ES)

Italics = exceedence of NR 140 Preventative Action Limit (PAL)

ppm = part per million

TMB = Trimethylbenzene

MTBE = Methyl t-butyl ether

EDB = 1,2-Dibromoethane

DCA = Dichloroethane

NA = Not Analyzed

NS = No standard

Groundwater Analytical Results Summary
Bob's Standard Service
Prairie du Chien, Wisconsin

MW-2	Top of Well Screen:	623.66	Length of Well Screen:	10					
Sample Date	DRO	GRO	Benzene	Ethyl-benzene	Toluene	Xylenes (total)	TMBs (total)	MTBE	Naphthalene
03/02/92	NA	<50	<1	<1	<1	<1	<2	<1	NA
07/29/92	NA	NA	<1	<1	<1	<3	<2	<1	NA
08/10/93	NA	NA	<1	<1	<1	<3	<2	<1	<1.0
11/30/93	NA	NA	<1	<1	<2	<3	<2	<1	<1.0
03/08/94	NA	NA	**25**	1.5	*240*	74	5.2	<1	<1.0
06/02/94	NA	NA	**1,200**	20	**1,800**	320	55	<1	<1.0
09/08/94	NA	NA	**2,200**	83	**2,600**	790	*350*	<20	NA
12/14/94	NA	NA	**6,200**	<5,000	**11,000**	<15,000	**5,900**	<5,000	NA
03/30/95	NA	NA	**7,000**	**1,000**	**19,000**	*4,800*	**4,400**	<200	NA
06/05/95	NA	NA	**7,200**	**840**	**16,000**	*5,900*	**1,620**	<250	NA
09/14/95	NA	NA	**2,000**	**1,200**	**8,400**	*5,300*	**3,800**	<500	**4,100**
01/04/96	NA	NA	NA	NA	NA	NA	NA	NA	NA
03/07/96	NA	NA	NA	NA	NA	NA	NA	NA	NA
06/12/96	7,300	17,000	**2,300**	*390*	**4,200**	*3,500*	**960**	<50	NA
09/26/96	NA	8,800	Monitoring well was dry						
12/09/96	8,500	1,700	Monitoring well was dry						
03/26/97	4,800	13,000	Monitoring well was dry						
04/22/97	7,200	10,000	**420**	<2.2	**1,400**	*2,200*	**860**	<1.6	NA
06/13/97	41,000	20,000	**510**	*200*	**1,300**	*4,600*	**1,590**	<1.6	NA
09/30/97	7,500	7,000	**130**	*190*	*920*	*3,600*	**1,690**	<1.6	NA
12/18/97	5,800	12,000	<0.65	72	*260*	*2,000*	**990**	<0.80	NA
03/25/98	6,900	9,000	<50	*140*	*360*	*3,600*	**2,780**	<6.4	NA
06/22/98	NA	NA	<27	41	110	*1,700*	**750**	<6.0	NA
09/22/98	NA	NA	<18	94	*350*	*3,700*	**1,530**	<8.0	NA
12/15/98	NA	NA	<5.0	<12	82	*2,600*	**1,180**	<12	**220**
03/07/01	NA	NA	*3.4*	<2.0	2.1	140	**780**	<2.4	**68**
06/20/01	NA	NA	<2.1	10	17	200	*440*	<4.6	**33**
10/03/02	NA	NA	<0.45	1.4	<0.68	17.3	*122*	<0.43	**43**
02/14/03	NA	NA	*0.52*	0.87	<0.68	38.4	*242*	3.4	**45**
NR 140 ES	NS	NS	5	700	1,000	10,000	480	60	40
NR 140 PAL	NS	NS	0.5	140	200	1,000	96	12	8

Note: All results in parts per billion (ppb) unless otherwise noted.

Bold = exceedence of NR 140 Enforcement Standard (ES)

Italics = exceedence of NR 140 Preventative Action Limit (PAL)

ppm = part per million

TMB = Trimethylbenzene

MTBE = Methyl t-butyl ether

EDB = 1,2-Dibromoethane

DCA = Dichloroethane

NA = Not Analyzed

NS = No standard

Table 2 (Continued)
Groundwater Analytical Results Summary
Bob's Standard Service
Prairie du Chien, Wisconsin

MW-3	Top of Well Screen:		622.61	Length of Well Screen:			10		
Sample Date	DRO	GRO	Benzene	Ethyl-benzene	Toluene	Xylenes (total)	TMBs (total)	MTBE	Naphthalene
03/02/92	NA	<50	<1	<1	<1	<1	<2	<1	NA
07/29/92	NA	NA	<1	<1	<1	<1	<2	<1	NA
08/10/93	NA	NA	<1	<1	<1	<3	<2	<1	<1.0
11/30/93	NA	NA	<1	<1	<1	<3	<2	<1	<1.0
03/08/94	NA	NA	<1	<1	<1	<3	<2	<1	<1.0
06/02/94	NA	NA	<1	<1	<1	<3	<2	<1	<1.0
09/08/94	NA	NA	<1	<1	<1	<3	<2	<1	NA
12/14/94	NA	NA	*1*	4.6	4	36	*101*	<1	NA
03/30/95	NA	NA	**15**	<10	11	<30	<20	<10	NA
06/05/95	NA	NA	<1	<1	<1	<3	<2	1.5	NA
09/14/95	NA	NA	<0.5	<1	<1	<3	<2	<1	<1.0
01/04/96	<100	130	*1.2*	<1	<1	<3	<2	*13*	NA
03/07/96	<100	63	<2	<1	<1	<3	<2	5	NA
06/12/96	<100	<50	<0.5	<1	<1	<3	<2	<1	NA
09/26/96	<100	<50	<0.5	<1	<1	<3	<2	<1	NA
12/09/96	<100	<50	<0.5	<1.0	<1.0	<3.0	<2.0	<1.0	NA
03/26/97	<100	<50	<0.13	<0.22	<0.20	<0.23	<0.51	<0.16	NA
06/13/97	260	<50	<0.13	<0.22	<0.20	0.55	0.36	<0.16	NA
09/30/97	<100	<50	<0.13	<0.22	<0.20	<0.23	<0.51	<0.16	NA
12/18/97	<100	<50	<0.13	<0.22	<0.20	0.39	2	<0.16	NA
03/25/98	<100	<50	<0.13	<0.22	<0.20	<0.23	<0.51	<0.16	NA
06/22/98	180	<50	<0.13	<0.22	<0.20	<0.23	<0.51	<0.16	NA
09/22/98	150	<50	<0.13	<0.22	<0.20	<0.23	<0.51	<0.16	NA
12/15/98	<100	<50	<0.10	<0.25	<0.10	<0.25	<0.20	<0.25	<0.10
03/07/01	NA	NA	NA	NA	NA	NA	NA	NA	NA
06/20/01	NA	NA	NA	NA	NA	NA	NA	NA	NA
02/14/03	NA	NA	NA	NA	NA	NA	NA	NA	NA
NR 140 ES	NS	NS	5	700	1,000	10,000	480	60	40
NR 140 PAL	NS	NS	0.5	140	200	1,000	96	12	8

Note: All results in parts per billion (ppb) unless otherwise noted.
Bold = exceedence of NR 140 Enforcement Standard (ES)
Italics = exceedence of NR 140 Preventative Action Limit (PAL)
ppm = part per million
TMB = Trimethylbenzene
MTBE = Methyl t-butyl ether
EDB = 1,2-Dibromoethane
DCA = Dichloroethane
NA = Not Analyzed
NS = No standard

Table 2 (Continued)
Groundwater Analytical Results Summary
Bob's Standard Service
Prairie du Chien, Wisconsin

MW-4		**Top of Well Screen:**		**620.3**	**Length of Well Screen:**			**10**	
03/02/92	<50	NA	<1	<1	<1	<1	<2	<1	NA
06/05/95	NA	NA	<1	<1	<1	<3	<2	<1	NA
09/14/95	NA	NA	<0.5	<1	<1	<3	<2	<1	<1.0
01/04/96	<100	<50	<0.5	<1	<1	<3	<2	<1	NA
03/07/96	<100	<50	<0.5	<1	<1	<3	<2	<1	NA
06/12/96	<100	480	**42**	<1	<1	3.8	<2	<50	NA
09/26/96	<100	<50	<0.5	<1	<1	<3	<2	<1	NA
12/09/96	<100	<50	<0.5	<1.0	<1.0	<3.0	<2.0	<1.0	NA
03/26/97	<100	<50	<0.13	<0.22	<0.20	<0.23	<0.51	<0.16	NA
06/13/97	290	55	*4.5*	<0.22	<0.20	0.36	<0.51	<0.16	NA
09/30/97	<100	<50	<0.13	<0.22	<0.20	<0.23	<0.51	<0.16	NA
12/18/97	<100	<50	<0.13	<0.22	<0.20	<0.23	<0.51	<0.16	NA
03/25/98	<100	<50	<0.13	<0.22	<0.20	<0.23	<0.51	<0.16	NA
06/22/98	130	<50	<0.13	<0.22	<0.20	<0.23	<0.51	<0.16	NA
09/22/98	<100	<50	<0.13	<0.22	<0.20	<0.23	<0.51	<0.16	NA
12/15/98	<100	<50	<0.10	<0.25	<0.10	<0.25	<0.20	<0.25	<0.10
03/07/01	NA	NA	NA	NA	NA	NA	NA	NA	NA
06/20/01	NA	NA	NA	NA	NA	NA	NA	NA	NA
02/14/03	NA	NA	NA	NA	NA	NA	NA	NA	NA
NR 140 ES	NS	NS	5	700	1,000	10,000	480	60	40
NR 140 PAL	NS	NS	0.5	140	200	1,000	96	12	8

Note: All results in parts per billion (ppb) unless otherwise noted.
Bold = exceedence of NR 140 Enforcement Standard (ES)
Italics = exceedence of NR 140 Preventative Action Limit (PAL)
ppm = part per million
TMB = Trimethylbenzene
MTBE = Methyl t-butyl ether
EDB = 1,2-Dibromoethane
DCA = Dichloroethane
NA = Not Analyzed
NS = No standard

Groundwater Analytical Results Summary
Bob's Standard Service
Prairie du Chien, Wisconsin

MW-10		**Top of Well Screen:**			**Length of Well Screen:**				
Sample Date	DRO	GRO	Benzene	Ethyl-benzene	Toluene	Xylenes (total)	TMBs (total)	MTBE	Naphthalene
03/08/94	NA	NA	<1	<1	<1	<3	<2	<1	<1.0
06/02/94	NA	NA	<1	<1	<1	<3	<2	<1	<1.0
09/08/94	NA	NA	<1	<1	<1	<3	<2	<1	NA
12/14/94	NA	NA	**370**	18	*480*	99	16	**99**	NA
03/30/95	NA	NA	**7,700**	**1,600**	**29,000**	*8,600*	**2,840**	<500	NA
06/05/95	NA	NA	<1	2.4	18	19	10	<1	NA
09/14/95	NA	NA	<1	11	<2	<6	22	<2	*11*
01/04/96	240	550	37	19	180	150	27	<10	NA
03/07/96	NA	NA	NA	NA	NA	NA	NA	NA	NA
06/12/96	<100	220	**42**	<1	51	63	12	<5	NA
09/26/96	2,400	13,000	**2,300**	*230*	**5,900**	*2,500*	**520**	<20	NA
12/09/96	21,000	74,000	**7,100**	**1,400**	**28,000**	*8,900*	**3,030**	**220**	NA
03/26/97	4,600	31,000	**2,500**	*550*	**12,000**	*4,400*	**1,140**	<16	NA
06/13/97	470	740	**86**	0.86	42	140	38	<0.16	NA
09/30/97	520	15,000	**540**	*320*	**7,900**	*2,700*	**540**	<8.0	NA
12/18/97	1,600	20,000	**1,400**	*430*	**9,700**	*3,100*	**710**	<16	NA
03/22/98	12,000	29,000	**1,700**	*630*	**12,000**	*4,700*	**1,130**	<20	NA
06/22/98	NA	1,500	<10	22	93	220	*142*	<5.0	NA
09/22/98	6,700	15,000	**360**	*360*	**6,500**	*2,400*	**518**	<16	NA
12/15/98	3,700	20,000	**300**	*600*	**6,500**	*4,100*	**1,170**	<25	**340**
03/07/01	NA	NA	<39	*570*	**3,600**	**10,000**	**5,800**	<47	<0.53
06/20/01	NA	NA	<21	*240*	**1,200**	*2,400*	**1,140**	<46	**100**
10/03/02	Monitoring well was dry								
02/14/03	Monitoring well was dry								
MW-5		**Top of Well Screen:**		**623.49**	**Length of Well Screen:**			**15**	
10/03/02	NA	NA	<0.45	<0.82	<0.68	<2.47	<1.86	<0.43	<0.89
02/14/03	NA	NA	<0.45	<0.82	<0.68	<2.47	<1.86	<0.43	<0.89
NR 140 ES	NS	NS	5	700	1,000	10,000	480	60	40
NR 140 PAL	NS	NS	0.5	140	200	1,000	96	12	8

Note: All results in parts per billion (ppb) unless otherwise noted.
Bold = exceedence of NR 140 Enforcement Standard (ES)
Italics = exceedence of NR 140 Preventative Action Limit (PAL)
ppm = part per million
TMB = Trimethylbenzene
MTBE = Methyl t-butyl ether
EDB = 1,2-Dibromoethane
DCA = Dichloroethane
NA = Not Analyzed
NS = No standard

Groundwater Elevation Data Summary
Bob's Standard Service
Prairie du Chien, Wisconsin

Well#	MW-1		Well#	MW-2		Well#	MW-3	
Surface Elevation		640.69	Surface Elevation		640.70	Surface Elevation		641.86
Top of Casing Elevation		640.30	Top of Casing Elevation		640.35	Top of Casing Elevation		641.58
Top of Screen Elevation		624.55	Top of Screen Elevation		623.66	Top of Screen Elevation		622.61
Bottom of Screen Elevation		614.55	Bottom of Screen Elevation		613.66	Bottom of Screen Elevation		612.61
Measurement Date	DTW (Casing)	Groundwater Elevation	Measurement Date	DTW (Casing)	Groundwater Elevation	Measurement Date	DTW (Casing)	Groundwater Elevation
03/02/92	24.42	615.88	03/02/92	24.45	615.90	03/02/92	25.58	616
08/10/93	17.73	622.57	08/10/93	17.61	622.74	08/10/93	18.71	622.87
11/30/93	22.53	617.77	11/30/93	22.69	617.66	11/30/93	23.73	617.85
03/08/94	23.65	616.65	03/08/94	23.64	616.71	03/08/94	24.91	616.67
06/02/94	22.37	617.93	06/02/94	22.38	617.97	06/02/94	23.55	618.03
09/08/94	23.64	616.66	09/08/94	24.20	616.15	09/08/94	25.31	616.27
12/14/94	24.29	616.01	12/14/94	24.72	615.63	12/14/94	25.70	615.88
03/30/95	24.99	615.31	03/30/95	25.05	615.30	03/30/95	26.19	615.39
06/05/95	22.08	618.22	06/05/95	22.12	618.23	06/05/95	22.23	619.35
09/14/95	23.49	616.81	09/14/95	23.53	616.82	09/14/95	24.66	616.92
01/04/96	24.39	615.91	01/04/96	24.25	616.10	01/04/96	25.4	616.18
Resurveyed 02/06/96								
Top of Casing Elevation		640.29	Top of Casing Elevation		640.34	Top of Casing Elevation		641.51
03/07/96	NM	NM	03/07/96	24.27	616.07	03/07/96	25.43	616.08
06/12/96	21.42	618.87	06/12/96	21.71	618.63	06/12/96	22.84	618.67
09/26/96	24.99	615.30	09/26/96	24.37	615.97	09/26/96	26.21	615.3
12/09/96	25.11	615.19	12/09/96	DRY	DRY	12/09/96	26.30	615.28
03/26/97	24.71	615.58	03/26/97	24.74	615.6	03/26/97	25.91	615.60
06/13/97	21.98	618.32	06/13/97	21.99	618.36	06/13/97	23.13	618.45
09/30/97	23.99	616.31	09/30/97	24.27	616.08	09/30/97	25.42	616.16
12/18/97	25.42	614.88	12/18/97	25.42	614.93	12/18/97	26.61	614.97
03/25/98	25.12	615.17	03/25/98	25.16	615.18	03/25/98	26.33	615.18
06/22/98	23.54	616.76	06/22/98	23.66	616.69	06/22/98	24.80	616.78
Resurveyed 08/04/98								
Top of Casing Elevation		640.32	Top of Casing Elevation		640.36	Top of Casing Elevation		641.53
09/22/98	24.23	616.09	09/22/98	24.43	615.93	09/22/98	25.58	615.95
03/25/98	25.12	615.20	03/25/98	25.16	615.20	03/25/98	26.33	615.20
12/15/98	25.14	615.18	12/15/98	25.26	615.10	12/15/98	26.41	615.12
03/07/01	DRY	DRY	03/07/01	25.89	614.47	03/07/01	27.07	614.46
06/20/01	19.07	621.25	06/20/01	19.03	621.33	06/20/01	20.54	620.99
10/03/02	23.54	616.78	10/03/02	24.19	616.17	10/03/02	25.36	616.17
02/14/03	24.54	615.78	02/14/03	25.89	614.47	02/14/03	27.05	614.48

Notes:

Elevational measurements are in feet; relative to on-site benchmark

DTW = depth to water (from top of casing)

NM = Not measured

Table 1 (Continued)
Groundwater Elevation Data Summary
Bob's Standard Service
Prairie du Chien, Wisconsin

Well#	MW-4		Well#	MW-10		Well#	MW-5	
Surface Elevation		640.47	Surface Elevation*		641.02	Surface Elevation		640.99
Top of Casing Elevation		640.20	Top of Casing Elevation*		640.67	Top of Casing Elevation		640.62
Top of Screen Elevation		620.30	Top of Screen Elevation			Top of Screen Elevation		623.49
Bottom of Screen Elevation		610.30	Bottom of Screen Elevation		613.46	Bottom of Screen Elevation		608.49
Measurement Date	DTW (Casing)	Groundwater Elevation	Measurement Date	DTW (Casing)	Groundwater Elevation	Measurement Date	DTW (Casing)	Groundwater Elevation
03/02/92	24.31	615.89	03/02/92	NM	NM	INSTALLED 9/16/02		
08/10/93	NM	NM	08/10/93	NM	NM			
11/30/93	NM	NM	11/30/93	NM	NM			
03/08/94	NM	NM	03/08/94	23.85	616.82			
06/02/94	NM	NM	06/02/94	22.5	618.17			
09/08/94	NM	NM	09/08/94	24.59	616.08			
12/14/94	NM	NM	12/14/94	24.98	615.69			
03/30/95	NM	NM	03/30/95	25.43	615.24			
06/05/95	22.99	617.21	06/05/95	22.49	618.18			
09/14/95	24.41	615.79	09/14/95	23.92	616.75			
01/04/96	25.11	615.09	01/04/96	24.65	616.02			
Resurveyed 02/06/96								
Top of Casing Elevation		641.15	Top of Casing Elevation		640.67			
03/07/96	25.16	615.99	03/07/96	NM	NM			
06/12/96	22.6	618.55	06/12/96	22.1	618.57			
09/26/96	25.92	615.23	09/26/96	25.49	615.18			
12/09/96	25.99	614.21	12/09/96	25.68	614.99			
03/26/97	25.6	615.55	03/26/97	25.13	615.54			
06/13/97	22.93	617.27	06/13/97	22.22	618.45			
09/30/97	25.18	615.02	09/30/97	24.68	615.99			
12/18/97	26.37	613.83	12/18/97	25.86	614.81			
03/25/98	26.03	615.12	03/25/98	25.54	615.13			
06/22/98	24.57	615.63	06/22/98	24.06	616.61			
Resurveyed 08/04/98								
Top of Casing Elevation		641.20	Top of Casing Elevation		640.71			
09/22/98	25.36	615.84	09/22/98	24.85	615.86			
03/25/98	26.03	615.17	03/25/98	25.54	615.17			
12/15/98	26.16	615.04	12/15/98	25.66	615.05			
03/07/01	26.80	614.40	03/07/01	26.43	614.28			
06/20/01	20.31	620.89	06/20/01	19.79	620.92			
10/03/02	25.09	616.11	10/03/02	DRY	DRY	10/03/02	24.55	616.07
02/14/03	26.79	614.41	02/14/03	DRY	DRY	02/14/03	26.20	614.42

Notes:
Elevational measurements are in feet; relative to on-site benchmark
DTW = depth to water (from top of casing)
NM = Not measured
* = Elevations as surveyed on 02/06/96

THE DATA DISCLOSED HEREIN IS NOT TO BE REPRODUCED OR DISCLOSED IN PART OR WHOLE TO ANYONE WITHOUT THE PRIOR WRITTEN PERMISSION OF ENVIROGEN, INC. THIS DRAWING IS A VISUAL REPRESENTATION OF THE EQUIPMENT AND/OR SYSTEM PROPOSED. IT IS NOT INTENDED FOR CONSTRUCTION PURPOSES.

NOTES:

HYDRAULIC GRADIENT = 1.3 X 10^{-3} ft/ft

- ELEVATION AT MW-1 WAS IGNORED IN THE CONSTRUCTION OF THIS FIGURE.

LEGEND

- APPROXIMATE PROPERTY BOUNDARY
- FORMER UST
- ACTIVE UST OR AST
- MONITORING WELL
- ( ) ELEVATION IN FEET ABOVE MSL
- 615.80 IOSELEVATION CONTOUR

N

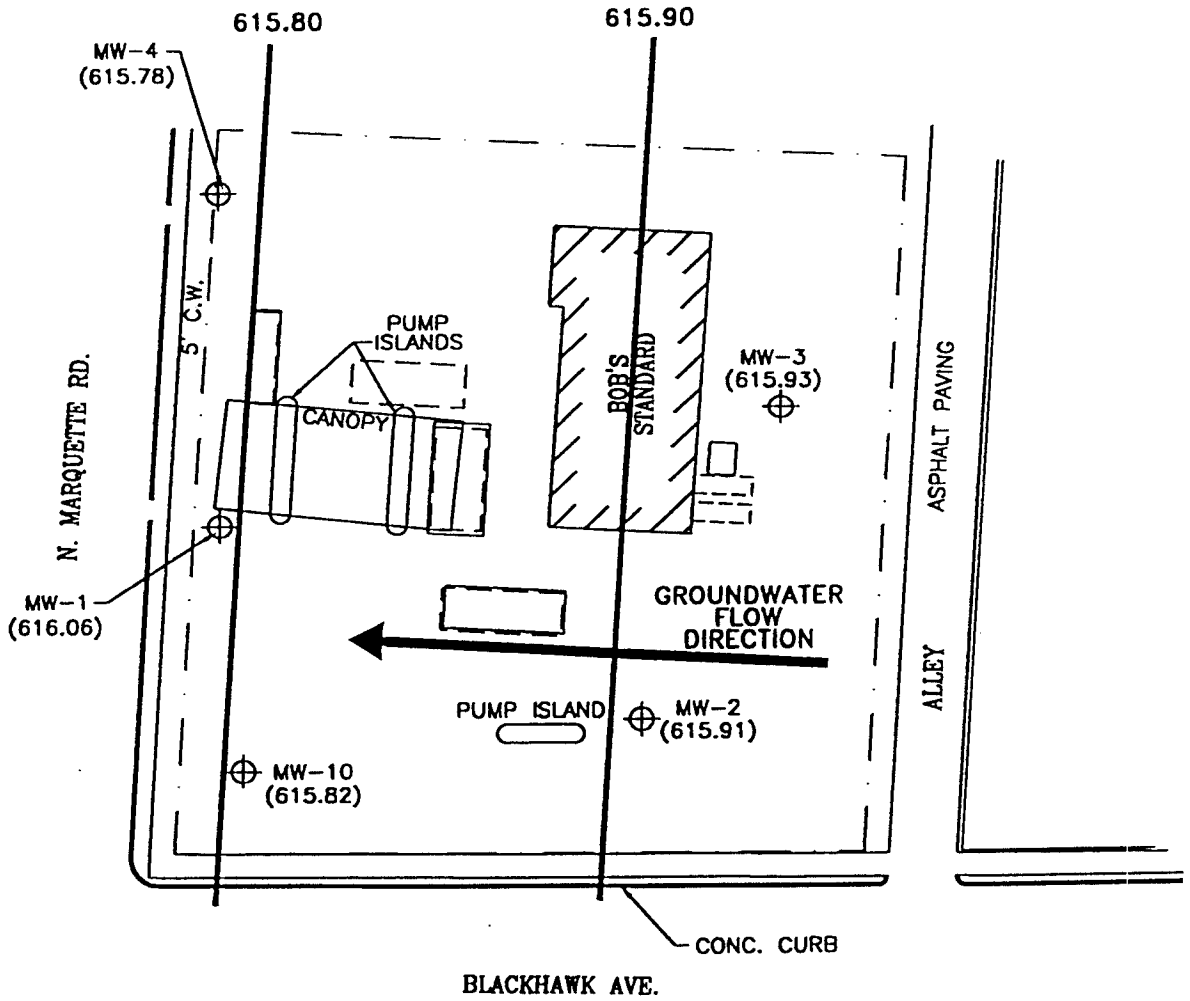

REV	DATE	DESCRIPTION OF REVISION	REVISED BY	CHECKED BY
4				
3				
2				
1				

THIS IS A COMPUTER GENERATED DRAWING AND ONLY EDITS CONSISTENT WITH ENVIROGEN'S ORIGINAL CAD FORMAT SHALL BE CONSIDERED VALID COPIES.

ENVIROGEN

1285 Rudy Street
Onalaska, Wisconsin 54650

BOB'S STANDARD SERVICE SITE
PRAIRIE DU CHIEN, WISCONSIN

POTENTIOMETRIC SURFACE
(9/22/98)

SCALE	1" = 40'
DESIGNED BY/DATE	TRH 1/08/99
DRAWN BY/DATE	RRT 1/13/99
CHECKED BY/DATE	TRH 1/15/99
SHEET SIZE	A
REVISION	0
SHEET	4 OF 8
DRAWING #	4
FILE #	91.387L4

THE DATA DISCLOSED HEREIN IS NOT TO BE REPRODUCED OR DISCUSSED IN PART OR WHOLE TO ANYONE WITHOUT THE PRIOR WRITTEN PERMISSION OF ENVIROGEN, INC. THIS DRAWING IS A VISUAL REPRESENTATION OF THE EQUIPMENT AND/OR SYSTEM PROPOSED. IT IS NOT INTENDED FOR CONSTRUCTION PURPOSES.

NOTES:

HYDRAULIC GRADIENT = 9.1 X 10^{-4} ft/ft

- ELEVATION AT MW-1 WAS IGNORED IN THE CONSTRUCTION OF THIS FIGURE.

LEGEND

- APPROXIMATE PROPERTY BOUNDARY
- FORMER UST
- ACTIVE UST OR AST
- MONITORING WELL
- ( ) ELEVATION IN FEET ABOVE MSL
- 615.00 IOSELEVATION CONTOUR

N

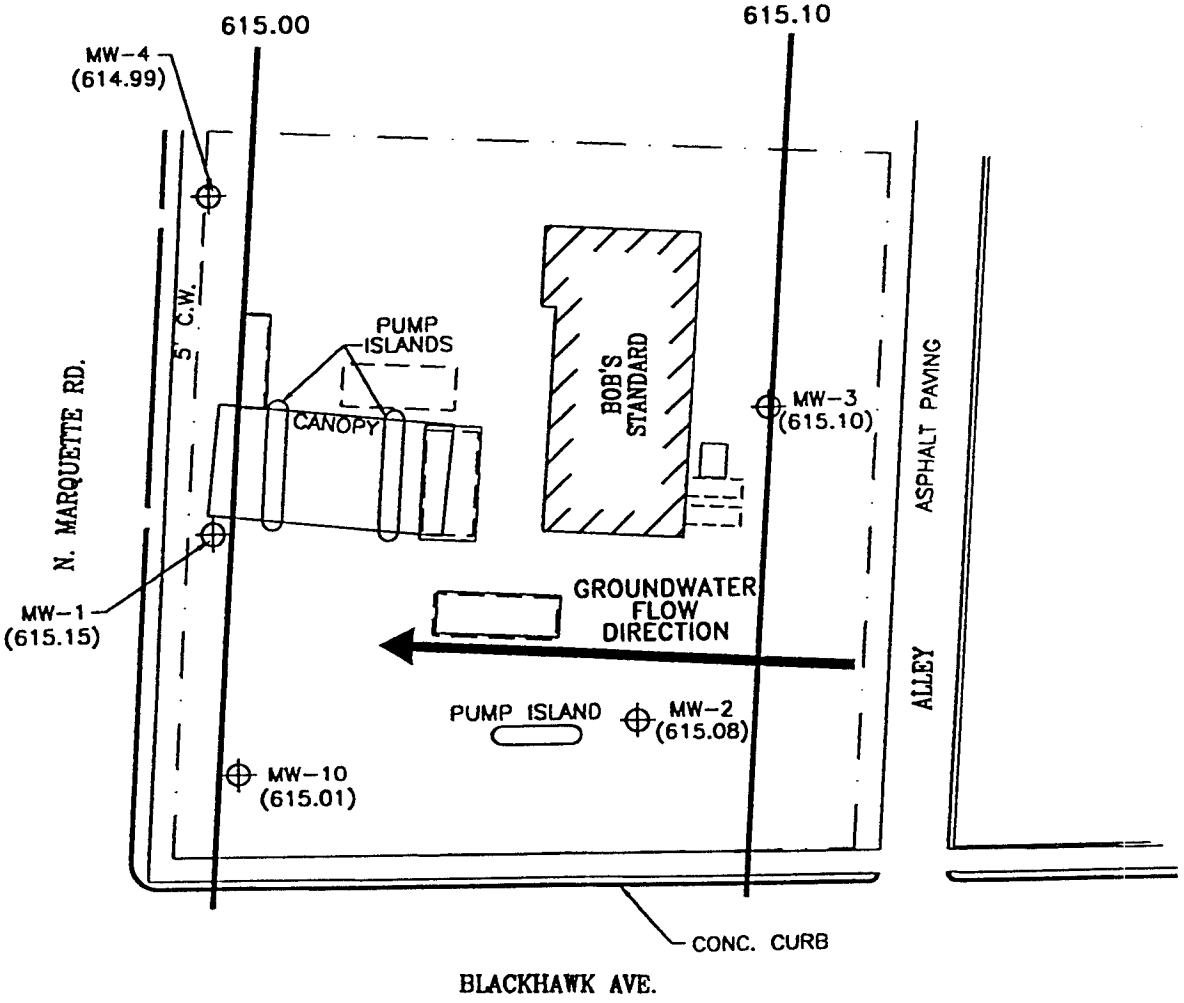

REV	DATE	DESCRIPTION OF REVISION	REVISED BY	CHECKED BY
4				
3				
2				
1				

THIS IS A COMPUTER GENERATED DRAWING AND ONLY EDITS CONSISTENT WITH ENVIROGEN'S ORIGINAL CAD FORMAT SHALL BE CONSIDERED VALID COPIES.

ENVIROGEN

1285 Rudy Street
Onalaska, Wisconsin 54650

BOB'S STANDARD SERVICE SITE
PRAIRIE DU CHIEN, WISCONSIN

POTENTIOMETRIC SURFACE
(12/15/98)

SCALE	1" = 40'
DESIGNED BY/DATE	TRH 1/08/99
DRAWN BY/DATE	RRT 1/13/99
CHECKED BY/DATE	TRH 1-20-99
SHEET SIZE	A
REVISION	0
SHEET	5 OF 8
DRAWING #	5
FILE #	91.387L5

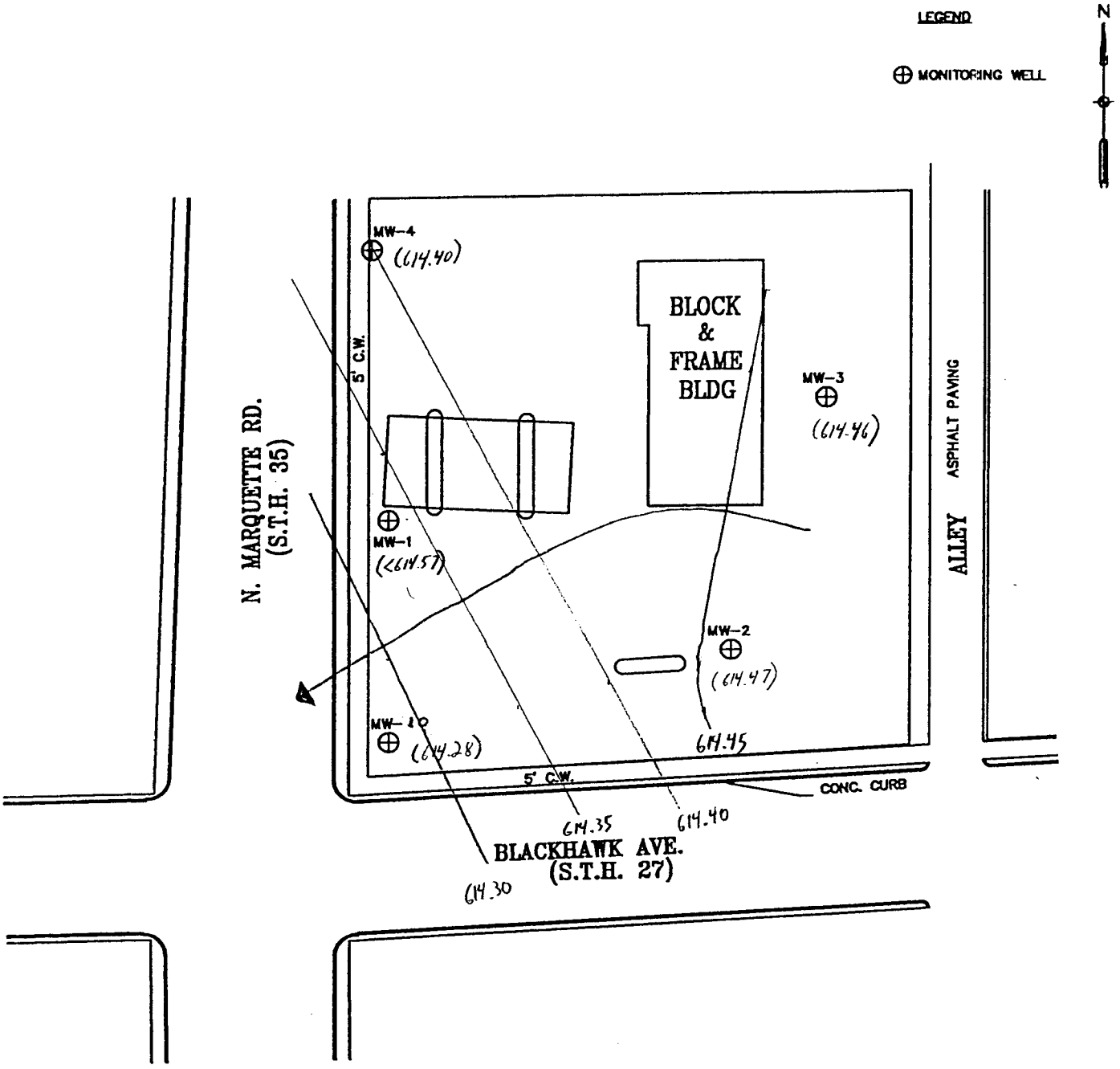

SCALE

0 10' 20' 30' 40'

ENVIROGEN

COST EFFECTIVE LEADERSHIP FOR A CLEANER ENVIRONMENT

BOB'S STANDARD PRARIE DU CHIEN, WISCONSIN	FIGURE NO.
POTENTIOMETRIC SURFACE 3/7/01	1

Hydraulic gradient = $\frac{(621.20 - 621.00)}{35\ ft} = 5.71 \times 10^{-3}\ ft/ft$

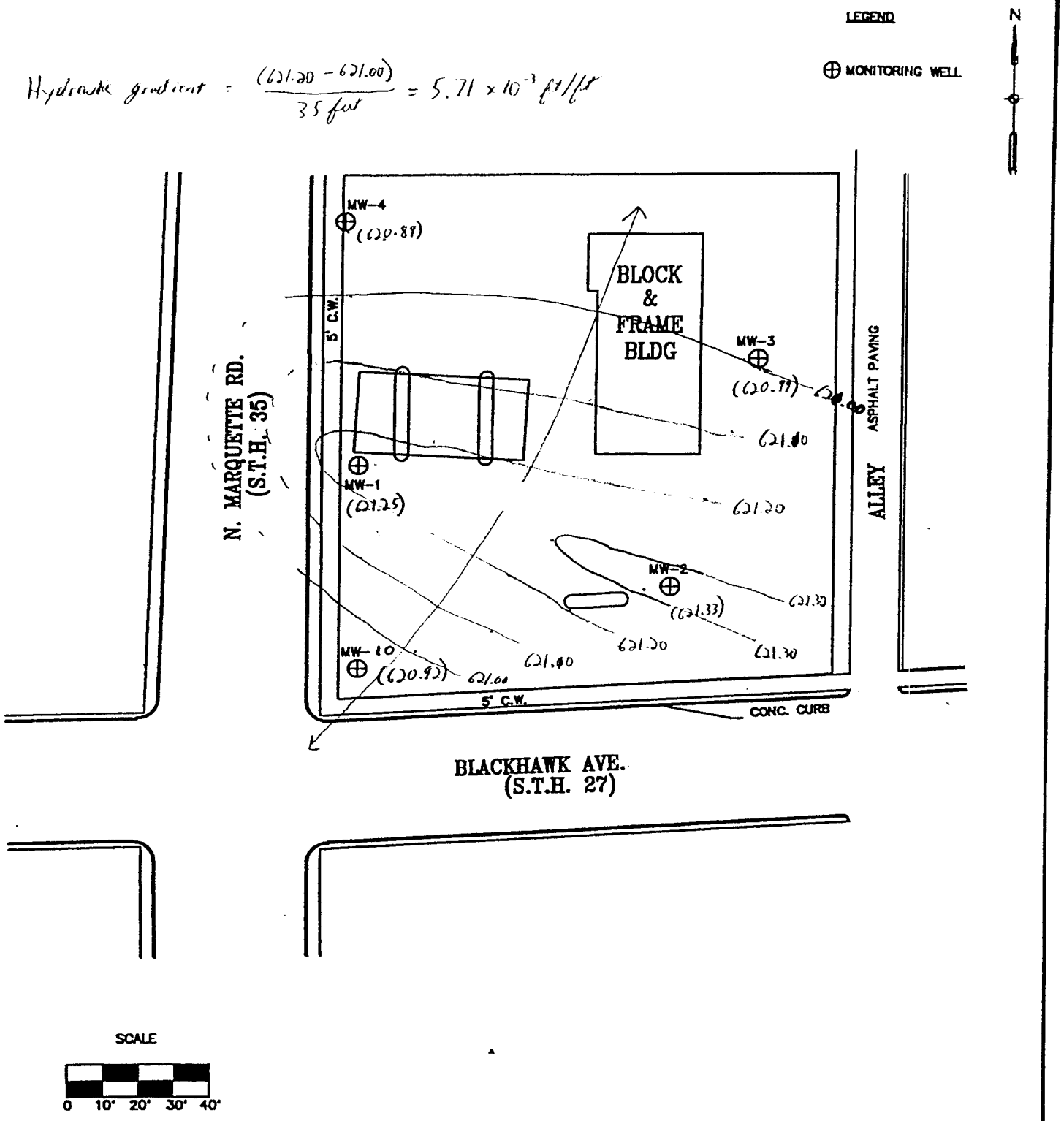

ENVIROGEN
COST EFFECTIVE LEADERSHIP FOR A CLEANER ENVIRONMENT

BOB'S STANDARD PRARIE DU CHIEN, WISCONSIN	FIGURE NO.
POTENTIOMETRIC SURFACE 6/20/01	1

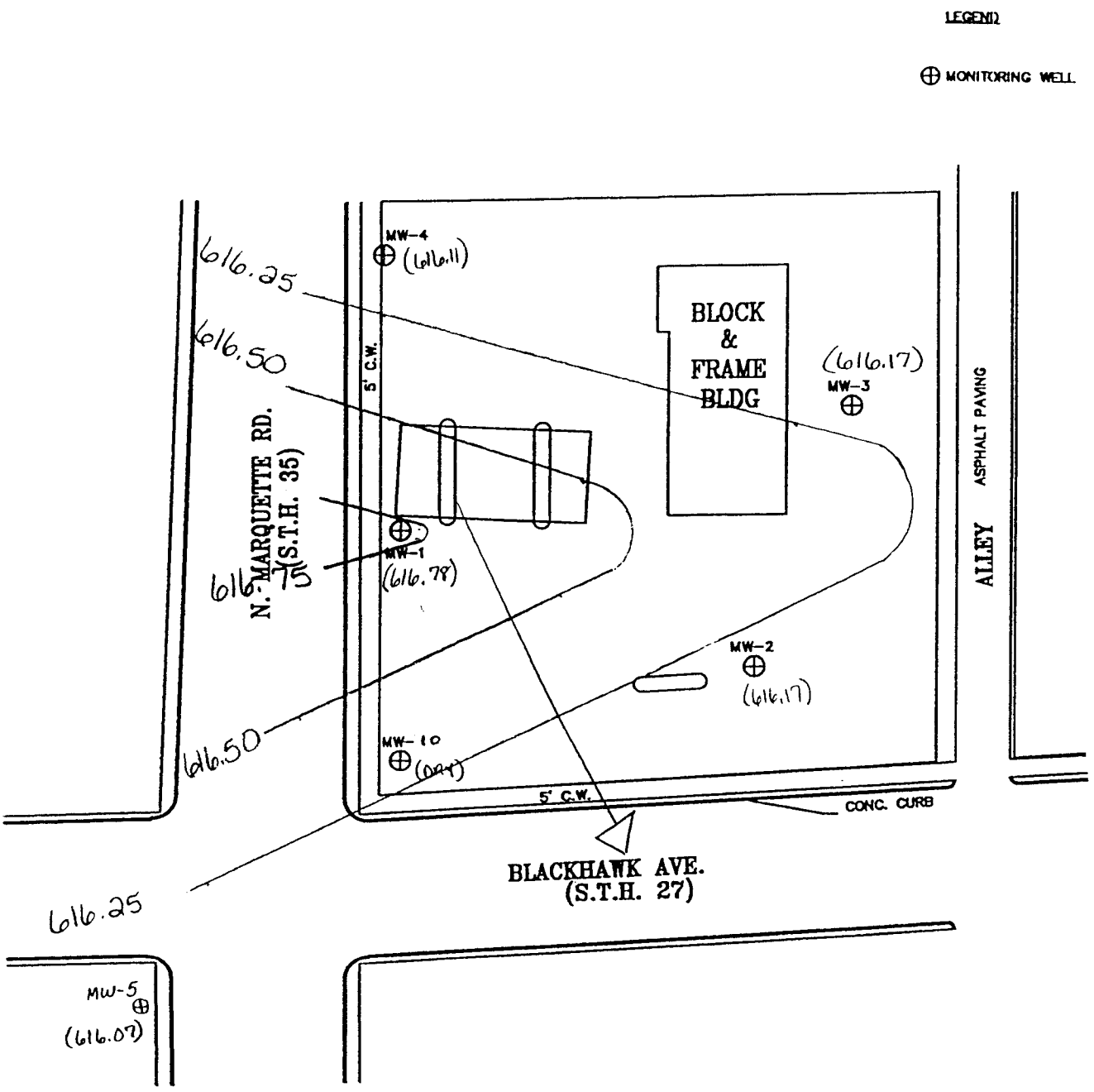

SCALE

0 10' 20' 30' 40'

ENVIROGEN

COST EFFECTIVE LEADERSHIP FOR A CLEANER ENVIRONMENT

BOB'S STANDARD PRARIE DU CHIEN, WISCONSIN	FIGURE NO
POTENTIOMETRIC SURFACE 10/3/02	1

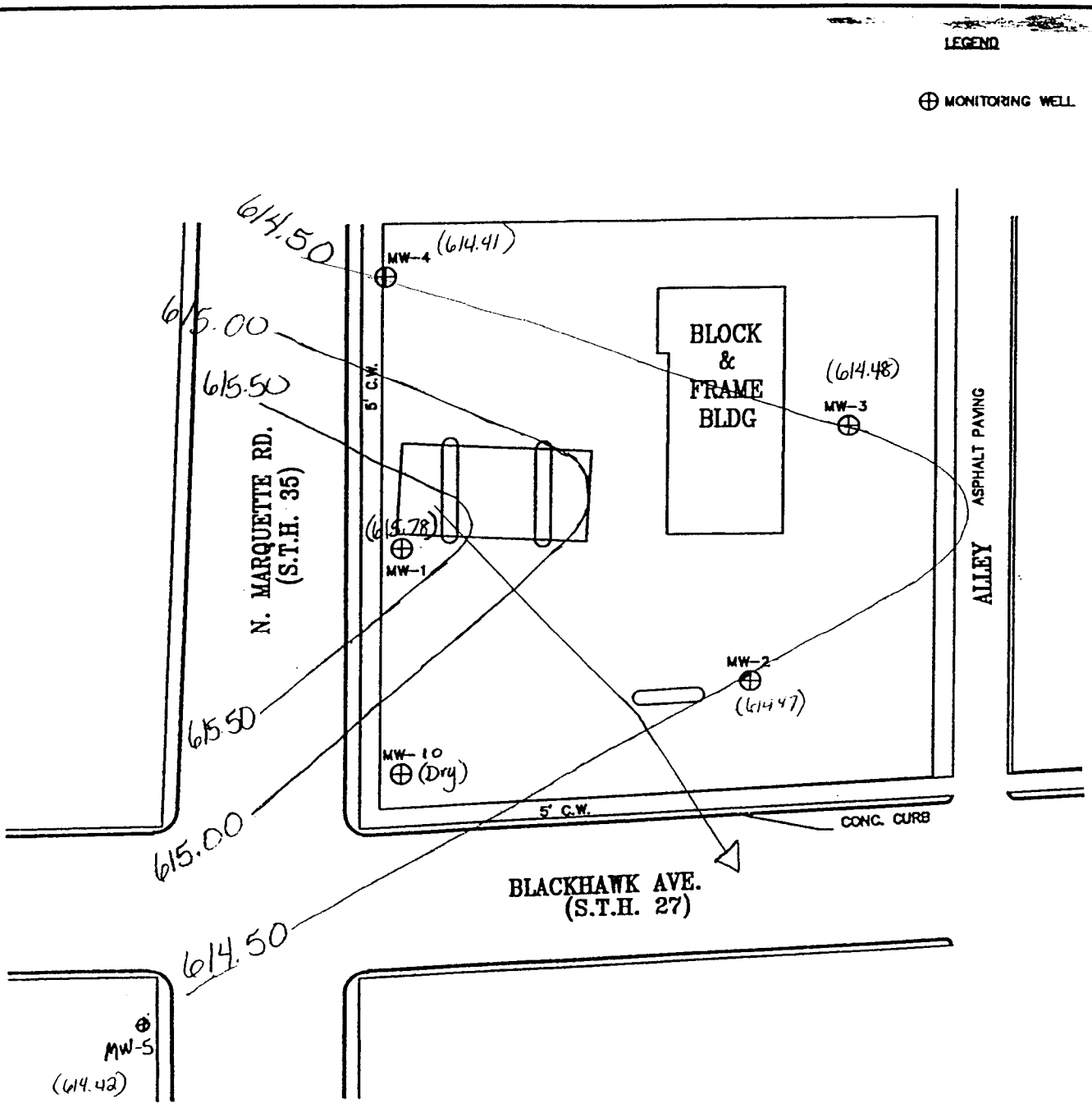

ENVIROGEN

COST EFFECTIVE LEADERSHIP FOR A CLEANER ENVIRONMENT

BOB'S STANDARD PRARIE DU CHIEN, WISCONSIN	FIGURE NO 2
POTENTIOMETRIC SURFACE 2/14/03	

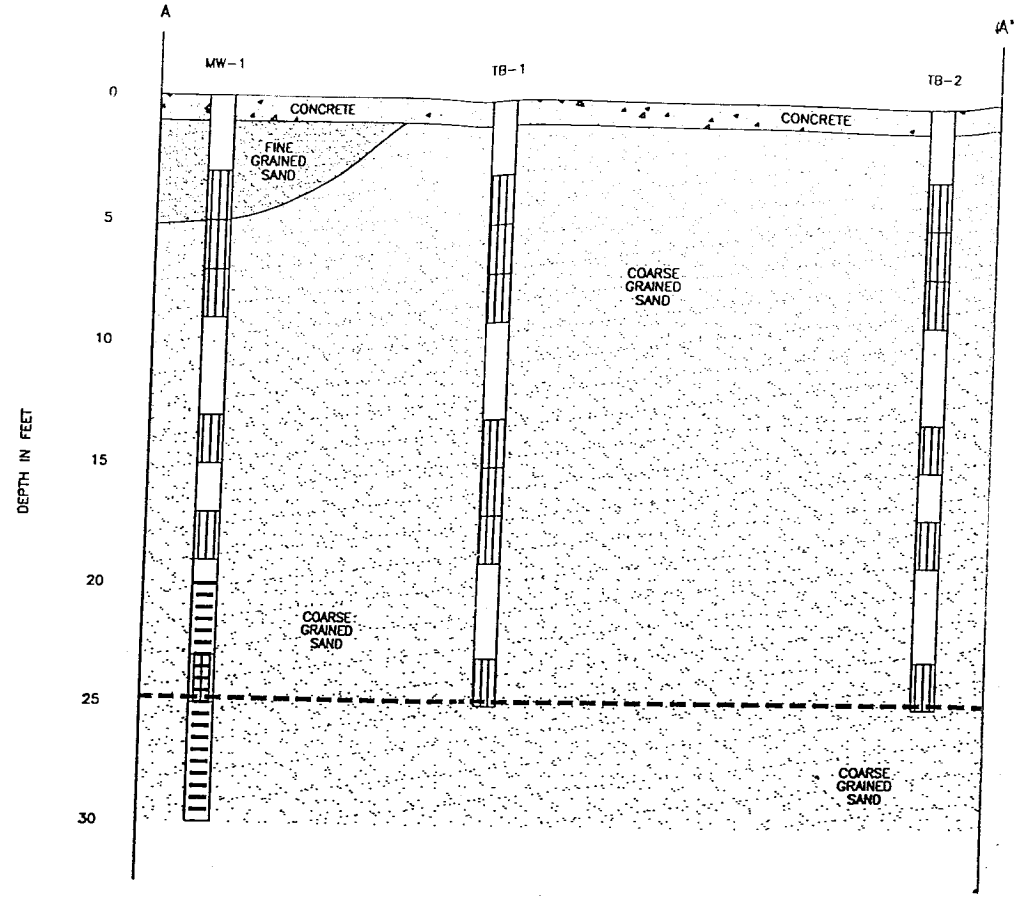

PLAN VIEW

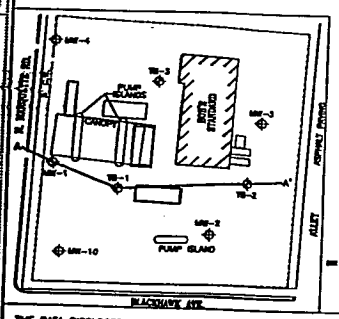

LEGEND

SAMPLE INTERVAL

SCREENED INTERVAL

GROUNDWATER TABLE (12/15/98)

SCALE

HORIZONTAL: 1" = 20'

VERTICAL: 1" = 5'

THE DATA DISCLOSED HEREIN IS NOT TO BE REPRODUCED OR DISCUSSED IN PART OR WHOLE TO ANYONE WITHOUT THE PRIOR WRITTEN PERMISSION OF ENVIROGEN, INC.

THIS DRAWING IS A VISUAL REPRESENTATION OF THE EQUIPMENT AND/OR SYSTEM PROPOSED. IT IS NOT INTENDED FOR CONSTRUCTION PURPOSES.

ENVIROGEN
1285 Rudy Street
Onalaska, Wisconsin 54650

REV	DATE	DESCRIPTION OF REVISION	DRAWN BY	CHECKED BY
1				
2				
3				
4				
5				

THIS IS A COMPUTER GENERATED DRAWING AND ONLY EDITS CONSISTENT WITH ENVIROGEN'S ORIGINAL CAD FORMAT SHALL BE CONSIDERED VALID COPIES.

BOB'S STANDARD SERVICE SITE
PRAIRIE DU CHIEN, WISCONSIN

GEOLOGIC CROSS-SECTION A-A'

SCALE	1" = 20'
DRAWN BY/DATE	TRH 1/06/99
CHECKED BY/DATE	RRT 1/13/99
APPROVED BY/DATE	TRH 1/13/99
SHEET SIZE	B
REVISION	0
SHEET 3 OF 8	
DRAWING #	3
JOB #	97-3871.3

I _____Robert A. Meyer_____, Responsible Party (RP) for the petroleum underground storage tank release at Bob's Standard Service site in Crawford County, Wisconsin, do hereby certify that to the best of my knowledge the legal description included is complete and accurate.

Robert Meyer
Mr. Robert A. Meyer

8-28-03
Date

NOTIFICATION

TO: City of Prairie du Chien
City Clerk's Office
205 W Blackhawk Avenue
Prairie du Chien, Wisconsin 53821

RE: Bob's Standard Service Site
501 E Blackhawk Avenue
Prairie du Chien, Wisconsin 53821

PURSUANT to Wisconsin Department of Natural Resources Requirements, this letter is to notify the City of Prairie du Chien of groundwater contamination originating from the Bob's Standard Service site, located at 501 East Blackhawk Avenue, Prairie du Chien, Wisconsin, has a potential to migrate beneath the intersection of State Highway 35 (N Marquette Road) and State Highway 27 (Blackhawk Avenue).

Envirogen Inc. provides this notification on behalf of Mr. Robert A. Meyer (501 E Blackhawk Avenue, Prairie du Chien, WI 53821), owner of the above-mentioned site.

Rachel M. Fields

Rachel M. Fields, PG
Hydrogeologist

The undersigned representative of the City of Prairie du Chien hereby acknowledge the Receipt of the above notification.

Signature

8/25/03
Date

City Admin
Title

\\rmtsrv3-lac\Projects\Projects 1991\91387\letters\City of PduC notification letter.doc

91387 HL

ENVIROGEN

1285 Rudy Street
Post Office Box 684
Onalaska, Wisconsin 54650-0684

Tel: 608/781-5470
Fax: 608/781-5154
www.envirogen.com

FILE COPY

August 18, 2003

Sharlene Te Beest
WI DOT Bureau of Environment
P.O. Box 7965
Madison, Wisconsin 53707-7965

Re: **Notification of Potential Groundwater Contamination from Bob's Standard Service Site**
501 E Blackhawk Avenue, Prairie du Chien, Wisconsin 53821
BRRTS #: 03-12-000796
PECFA ID #: 53821-1536-01
Envirogen Project No. P91.387

Dear Ms. Beest:

Enclosed you will find a notification of groundwater contamination beneath the intersection of State Highway 35 and State Highway 27 right-of-ways in Prairie du Chien, Wisconsin. Also for your reference you will find a copy of site maps that illustrate the groundwater contaminant plume, and a table that summarizes the groundwater sample analytical results. Please sign the notice and mail a copy to Envirogen, Inc. in the self-addresses, stamped envelope provided.

Thank you for your cooperation with this matter. If you have any questions or require more information, please do not hesitate to call me (608) 781-5470 or e-mail me at Rachel.Fields@shawgrp.com.

Sincerely,
ENVIROGEN, INC.

Rachel M. Fields, PG
Hydrogeologist

Reviewed by Allan Wolfe AKW

Enclosures

c: Robert A. Meyer

NOTIFICATION

TO: Sharlene Te Beest
WI DOT Bureau of Environment
P.O. Box 7965
Madison, Wisconsin 53707-7965

RE: Bob's Standard Service Site
501 E Blackhawk Avenue
Prairie du Chien, Wisconsin 53821

PURSUANT to Wisconsin Department of Natural Resources Requirements, this letter is to notify the Wisconsin Department of Transportation of groundwater contamination originating from the Bob's Standard Service site, located at 501 East Blackhawk Avenue, Prairie du Chien, Wisconsin, has a potential to migrate beneath the intersection of State Highway 35 and State Highway 27.

Envirogen Inc. provides this notification on behalf of Mr. Robert A. Meyer (501 E Blackhawk Avenue, Prairie du Chien, WI 53821), owner of the above-mentioned site.

Rachel M. Fields, PG
Hydrogeologist

The undersigned representative of Wisconsin Department of Transportation hereby acknowledge the Receipt of the above notification.

Signature _____ Date _____

Title _____

\\rmtsrv3-lac\Projects\Projects 1991\91387\letters\WDOT notification letter.doc