GIS REGISTRY INFORMATION

SITE NAME: Lafayette Store & Bar

BRRTS #: 03-09-198065 **FID # (**if appropriate**):** 609120270

COMMERCE # (if appropriate**):** 54729-9184-65

CLOSURE DATE: 4-Dec-07

STREET ADDRESS: 18985 CTH J

CITY: Chippewa Falls

SOURCE PROPERTY Locational COORDINATES (meters in WTM91 projection)**:** **X=** 418409 **Y=** 492683

CONTAMINATED MEDIA: Groundwater [ ] Soil [ ] Both [X]

OFF-SOURCE GW CONTAMINATION >ES: [X] **Yes** [ ] **No**

IF YES, STREET ADDRESS 1: 18953 CTH J

Locational COORDINATES (meters in WTM91 projection)**:** **X=** 418341 **Y=** 492673

OFF-SOURCE SOIL CONTAMINATION >Generic or Site-Specific RCL (SSRCL): [ ] **Yes** [X] **No**

IF YES, STREET ADDRESS 1:

Locational COORDINATES (meters in WTM91 projection)**:** **X=** **Y=**

CONTAMINATION IN RIGHT OF WAY: [ ] **Yes** [X] **No**

DOCUMENTS NEEDED:

Closure Letter, and any conditional closure letter or denial letter issued	X
Copy of any maintenance plan referenced in the final closure letter.	NA
Copy of (soil or land use) deed notice *if any required as a condition of closure*	NA
Copy of most recent deed, including legal description, for all affected properties	X
Certified survey map or relevant portion of the recorded plat map (*if referenced in the legal description*) for all affected properties	X
County Parcel ID number, *if used for county*, for all affected properties	X
Location Map which outlines all properties within contaminated site boundaries on USGS topographic map or plat map in sufficient detail to permit the parcels to be located easily (8.5x14" if paper copy). If groundwater standards are exceeded, the map must also include the location of all municipal and potable wells within 1200' of the site.	X
Detailed Site Map(s) for all affected properties, showing buildings, roads, property boundaries, contaminant sources, utility lines, monitoring wells and potable wells. (8.5x14", if paper copy) This map shall also show the location of all contaminated public streets, highway and railroad rights-of-way in relation to the source property and in relation to the boundaries of groundwater contamination exceeding ch. NR 140 ESs and soil contamination exceeding ch. NR 720 generic or SSRCLs.	X
Tables of Latest Groundwater Analytical Results (no shading or cross-hatching)	X
Tables of Latest Soil Analytical Results (no shading or cross-hatching)	X
Isoconcentration map(s), *if required for site investigation (SI) (*8.5x14" if paper copy*)*.** The isoconcentration map should have flow direction and extent of groundwater contamination defined. **If not available, include the latest extent of contaminant plume map.**	X
GW: Table of water level elevations, with sampling dates, and free product noted if present	X
GW: Latest groundwater flow direction/monitoring well location map (should be 2 maps if maximum variation in flow direction is greater than 20 degrees)	X
SOIL: Latest horizontal extent of contamination exceeding generic or SSRCLs, with one contour	X
Geologic cross-sections, *if required for SI.* (8.5x14' if paper copy**)**	X
RP certified statement that legal descriptions are complete and accurate	X
Copies of off-source notification letters (if applicable)	X
Letter informing ROW owner of residual contamination (if applicable)(public, highway or railroad ROW)	NA

State of Wisconsin \ DEPARTMENT OF NATURAL RESOURCES

WISCONSIN
DEPT. OF NATURAL RESOURCES

Jim Doyle, Governor
Matthew J. Frank, Secretary
Scott Humrickhouse, Regional Director

West Central Region Headquarters
1300 W. Clairemont Avenue
PO Box 4001
Eau Claire, Wisconsin 54702-4001
Telephone 715-839-3700
FAX 715-839-6076
TTY Access via relay - 711

December 4, 2007

Mrs. Ann Lawler
Lafayette Store & Bar
18985 CTH J
Chippewa Falls, Wisconsin 54729

Subject: Final Closure Letter,
Lafayette Store & Bar, 18985 CTH J, Town of Lafayette, Wisconsin.
WDNR BRRTS Activity # 03-09-198065

Dear Mrs. Lawler:

On November 27, 2007, the Department received correspondence indicating that you have complied with the conditions of closure. Based on the correspondence and data provided, it appears that your case has been remediated to Department standards in accordance with s. NR 726.05, Wis. Adm. Code. The Department considers this case closed and no further investigation, remediation or other action is required at this time.

FUTURE EXCAVATION OF RESIDUAL CONTAMINATED SOIL

Residual soil contamination remains at northwestern section of the property as indicated in the information submitted to the Department of Natural Resources. If soil in these specific locations is excavated in the future, the property owner at the time of excavation will be required to sample and analyze the excavated soil to determine whether the contamination still remains. All current and future owners and occupants of the property need to be aware that excavation of the contaminated soil may pose an inhalation or other direct contact hazard at the time of excavation. **Special precautions may need to be taken during excavation activities to prevent a direct contact health threat to humans**. Based upon the results of sample analysis, the current owner will also have to properly store, treat, or dispose of any excavated materials, in accordance with state and federal laws.

In addition, depending on site-specific conditions, construction over contaminated materials may result in vapor migration into enclosed structures or migration along newly placed underground utility lines. The potential for vapor inhalation and mitigation should be evaluated when planning any future redevelopment, and measures should be taken to ensure the continued protection of public health, safety, welfare and the environment at the site.

Your site will be listed on the DNR Remediation and Redevelopment GIS Registry of Closed Remediation Sites. Information that was submitted with your closure request application will be included on the registry. To review the sites on the GIS Registry web page, visit http://dnr.wi.gov/org/aw/rr/gis/index.htm. If your property is listed on the GIS Registry and you intend to construct or reconstruct a well, you will need Department approval. Department approval is required before construction or reconstruction of a well on a property listed on the GIS Registry, in accordance with s. NR 812.09(4)(w). To obtain approval, Form 3300-254 needs to be completed and submitted to the DNR Drinking and Groundwater program's regional water supply specialist. This form can be obtained on-line at the web address listed above.

If there is equipment purchased with PECFA funds remaining at the site, contact the Commerce PECFA Program to determine the method for salvaging the equipment.

Please be aware that this case may be reopened pursuant to s. NR 726.09, Wis. Adm. Code, if additional information regarding site conditions indicates that contamination on or from the site poses a threat to public health, safety or welfare, or the environment.

The Department appreciates your efforts to restore the environment at this site. If you have any questions regarding this letter, please contact me at 715-835-1997.

Sincerely,

Gina Keenan
Hydrogeologist
Bureau for Remediation & Redevelopment

cc: Kevin Accola, SEH
WCR case file

State of Wisconsin \ DEPARTMENT OF NATURAL RESOURCES

Jim Doyle, Governor
Matthew J. Frank, Secretary
Scott Humrickhouse, Regional Director

West Central Region Headquarters
1300 W. Clairemont Avenue
PO Box 4001
Eau Claire, Wisconsin 54702-4001
Telephone 715-839-3700
FAX 715-839-6076
TTY Access via relay - 711

November 15, 2007

Mrs. Ann Lawler
Lafayette Store & Bar
18985 CTH J
Chippewa Falls, Wisconsin 54729

Subject: Conditional Closure Decision,
With Requirements to Achieve Final Closure
Lafayette Store & Bar, 18985 CTH J, Town of Lafayette, Wisconsin.
WDNR BRRTS Activity # 03-09-198065

Dear Mrs. Lawler:

The Department has reviewed the request for closure of the case described above. The Department reviews environmental remediation cases for compliance with state rules and statutes to maintain consistency in the closure of these cases. After careful review of the closure request, the Department has determined that the petroleum contamination on the site from the operation of the former underground storage tanks appears to have been investigated and remediated to the extent practicable under site conditions. Your case has been remediated to Department standards in accordance with s. NR 726.05, Wis. Adm. Code and will be closed if the following conditions are satisfied:

MONITORING WELL ABANDONMENT

The monitoring wells at the site must be properly abandoned in compliance with ch. NR 141, Wis. Adm. Code. Documentation of well abandonment must be submitted to my attention on Form 3300-5B found at www.dnr.state.wi.us/org/water/dwq/gw/ or provided by the Department of Natural Resources.

PURGE WATER, WASTE AND SOIL PILE REMOVAL

Any remaining purge water, waste and/or soil piles generated as part of site investigation or remediation activities must be removed from the site and disposed of or treated in accordance with Department of Natural Resources' rules. Once that work is completed, please send appropriate documentation regarding the treatment or disposal of the remaining purge water, waste and/or soil piles.

When the above conditions have been satisfied, please submit the appropriate documentation (for example, well abandonment forms, disposal receipts, copies of correspondence, etc.) to verify that applicable conditions have been met, and your case will be closed. Your site will be listed on the DNR Remediation and Redevelopment GIS Registry of Closed Remediation Sites. Information that was submitted with your closure request application will be included on the GIS Registry. To review the site on the GIS Registry web page, visit http://maps.dnr.state.wi.us/brrts.

Section 101.143, Wis. Stats., requires that PECFA claimants seeking reimbursement of interest costs, for sites with petroleum contamination, submit a final reimbursement claim within 120 days after they receive a closure letter on their site. For claims not received by the PECFA Program within 120 days of the date of this letter, interest costs after 60 days of the date of this letter will not be eligible for PECFA reimbursement. If there is equipment purchased with PECFA funds remaining at the site, contact the Commerce PECFA Program to determine the method for salvaging the equipment.

Please be aware that the case may be reopened pursuant to s. NR 726.09, Wis. Adm. Code, if additional information regarding site conditions indicates that contamination on or from the site poses a threat to public health, safety, or welfare or to the environment.

We appreciate your efforts to restore the environment at this site. If you have any questions regarding this letter, please contact me at (715) 839-3765.

Sincerely,

Gina Keenan
Hydrogeologist
Bureau for Remediation & Redevelopment

Enclosure

cc: Kevin Accola-SEH
WCR case file

INDEXED ____

Document No.
549752

QUIT CLAIM DEED

Registers Office
Chippewa County WI } ss.
Received for Record
this 19th day of April
A.D. 19 96 at 10:00 o'clock a m.
and recorded in vol. 829
of Records Page 738
Margie L. Geissler
Register
By Jeanne M. Helenti
Deputy

Return to
Atty Colleen Cowles 10:00 pd

DONALD A. LAWLER and ANN J. LAWLER, his wife as joint tenants, do hereby quit claim to DONALD A. LAWLER and ANN J. LAWLER, trustee(s), or successor trustee(s), of the LAWLER TRUST dated January 6, 1992, the following described real estate in Chippewa County, State of Wisconsin:

Tax Parcel No: _____

Part of the Northeast Quarter (NE¼) of the Northeast Quarter (NE¼) of Section Number Twenty-four (24), Township Number Twenty-eight (28) North of Range Number Eight (8) West described as follows: Commencing at the Northeast corner of said Section; thence South (S) fifteen (15) rods; thence West (W) eleven (11) rods; thence North (N) fifteen (15) rods; thence East (E) to place of beginning. Being an oblong piece of land slightly more than one (1) acre situated in the Northeast corner of said forty.

This is not homestead property.

FEE EXEMPT
16

Dated this 6th day of January, 1992.

Donald Lawler
DONALD A. LAWLER

Ann J. Lawler
ANN J. LAWLER

ACKNOWLEDGEMENT

STATE OF WISCONSIN)
)ss
EAU CLAIRE COUNTY)

Personally came before me this 6th day of January, 1992 the above named DONALD A. LAWLER and ANN J. LAWLER to me known to be the persons who executed the foregoing instrument and acknowledged the same.

Georgia A. Haley, Notary Public
Eau Claire County, Wisconsin
My commission expires 06/25/95

This instrument was drafted by
Colleen A. Cowles, Attorney-at-Law
1324 W. Clairemont Avenue, Eau Claire, Wisconsin 54701

Township 28 Range 08

Disclaimer: This drawing is a compilation of records as they appear in the Chippewa County offices affecting the area shown and is to be used only for reference purposes.

(tool tips) Scale 1: Scale 1: Go

Find Information

Last Name

LASTNAME Find

Parcel Number

22808-0111-0000000(Find

Advanced SQL

(click here for direction)

```
SELECT * FROM
parcels WHERE
[pingis] LIKE
("22808-2411-
01250000%")
```

SQL Submit

Zoom to Select Features

Clear Selection

Find

Find:

Within: ACRES

Go

Layers

- [x] Section Numbers
- [x] Road Names
- [x] Water Names
- [x] Plat Labels
- [x] Parcel Numbers
- [x] Deed References
- [x] Section Lines

Zoom In	91°17.220' W:44°54.011' N	683 Feet

To save Query Results click and drag to highlight, copy, then paste into a spreadsheet program

ID	AREA	PERIMETER	PINGIS	ZONING	ACRES	LAST_NAME	FIRST_NAME	ADDRESS_1	ADDI
55769	31290.02	718.7638	22808-2411-01250000	AG	0.7	LAWLER TRUST	DONALD A & ANN J	18944 COUNTY HWY J	

Property Legal Description:
Part of the Northeast Quarter (NE ¼) of the Northeast Quarter (NE ¼) of Section Number Twenty-four (24), Township Number Twenty-eight (28) North of Range Number Eight (8) West described as follows:
Commencing at the Northeast corner of said Section; thence South (S) fifteen (15) rods; thence West (W) eleven (11) rods; thence North (N) fifteen (15) rods; thence East (E) to place of beginning. Being an oblong piece of land slightly more than one (1) acre situated in the Northeast corner of said forty.

- Water
- Forty Lines
- Property Lines
- Leaders
- Parcels
- Photo

Apply

Queries

Views

Startup
Rays Beach
Courthouse

Township 28 Range 08

Disclaimer: This drawing is a compilation of records as they appear in the Chippewa County offices affecting the area shown and is to be used only for reference purposes.

(tool tips) Scale 1: Scale 1: Go

Find Information

Last Name

LASTNAME Find

Parcel Number

22808-0111-0000000(Find

Advanced SQL

(click here for direction)

```
SELECT * FROM
parcels WHERE
[pingis] LIKE
("22808-2411-
01500000%")
```

SQL Submit

Zoom to Select Features

Clear Selection

Find

Find:

Within: ACRES

Go

Layers

- [x] Section Numbers
- [x] Road Names
- [x] Water Names
- [x] Plat Labels
- [x] Parcel Numbers
- [x] Deed References
- [x] Section Lines

Zoom In	91°17.220' W:44°54.011' N	683 Feet

To save Query Results click and drag to highlight, copy, then paste into a spreadsheet program

ID	AREA	PERIMETER	PINGIS	ZONING	ACRES	LAST_NAME	FIRST_NAME	ADDRESS_1	ADDI
55768	37287.53	775.8243	22808-2411-01500000	AG	0.9	BALSIGER	ALLEN C	19066 165TH AVE	

Property Legal Description:
Part of the Northeast Quarter (NE ¼) of the Northeast Quarter (NE ¼) of Section Number Twenty-four (24), Township Number Twenty-eight (28) North of Range Number Eight (8) West described as follows:
Commencing eleven (11) rods west of the Northeast corner of said Section; thence South (S) fifteen (15) rods; thence West (W) ten and two thirds (10 2/3) rods; thence North (N) fifteen (15) rods; thence East (E) ten and two thirds (10 2/3) rods to the place of beginning. Being an oblong piece of land approximately 0.9 acre situated in the Northeast corner of said forty.

- Water
- Forty Lines
- Property Lines
- Leaders
- Parcels
- Photo

Apply

Queries

Views

Startup
Rays Beach
Courthouse

REPRODUCED FROM

USGS LAKE WISSOTA QUADRANGLE

WISCONSIN – CHIPPEWA CO. 7.5 MINUTE SERIES

1972

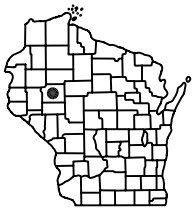

TOWNSHIP: 28N
RANGE: 7W
SECTION: 24

N

SCALE IN FEET

0 500 1000 2000

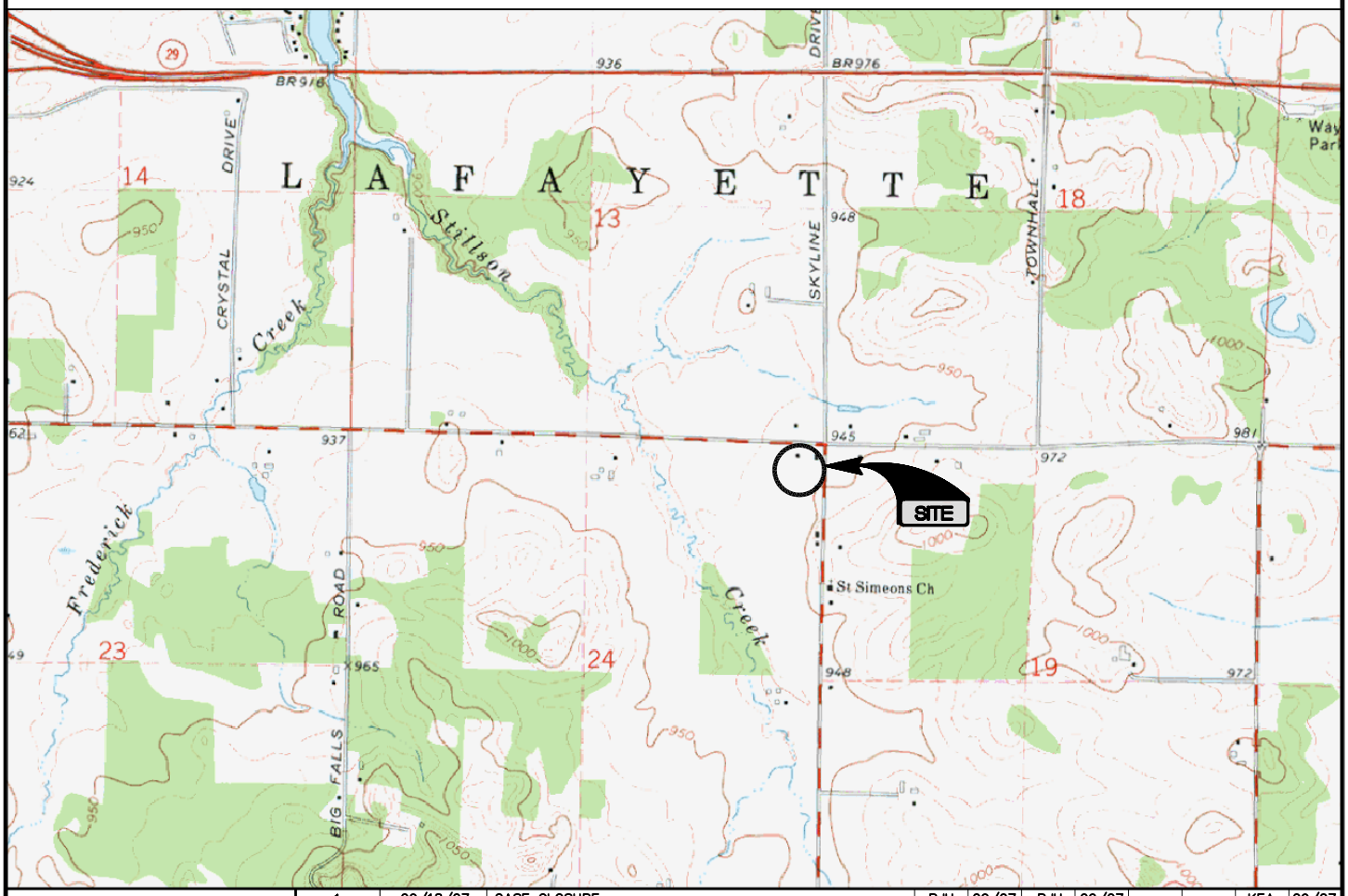

NO.	DATE	ISSUE/REVISIONS	DRAWN BY		DESIGN		FIELD REVIEW		QC CHECK	
1	09/18/07	CASE CLOSURE	RJH	09/07	RJH	09/07			KEA	09/07

SEH

FORMER LAFAYETTE STORE AND BAR
GROUNDWATER MONITORING
TOWNSHIP OF LAFAYETTE, WISCONSIN

FIGURE 1

SITE LOCATION

PROJ. NO. LAWLA060100

DATE 09/18/07

1 / 3

DRAWING DIRECTORY: P:\KO\L\LAWLA\060100\FIGURES\CASE CLOSURE\FIGURE 1 – SITE LOCATION

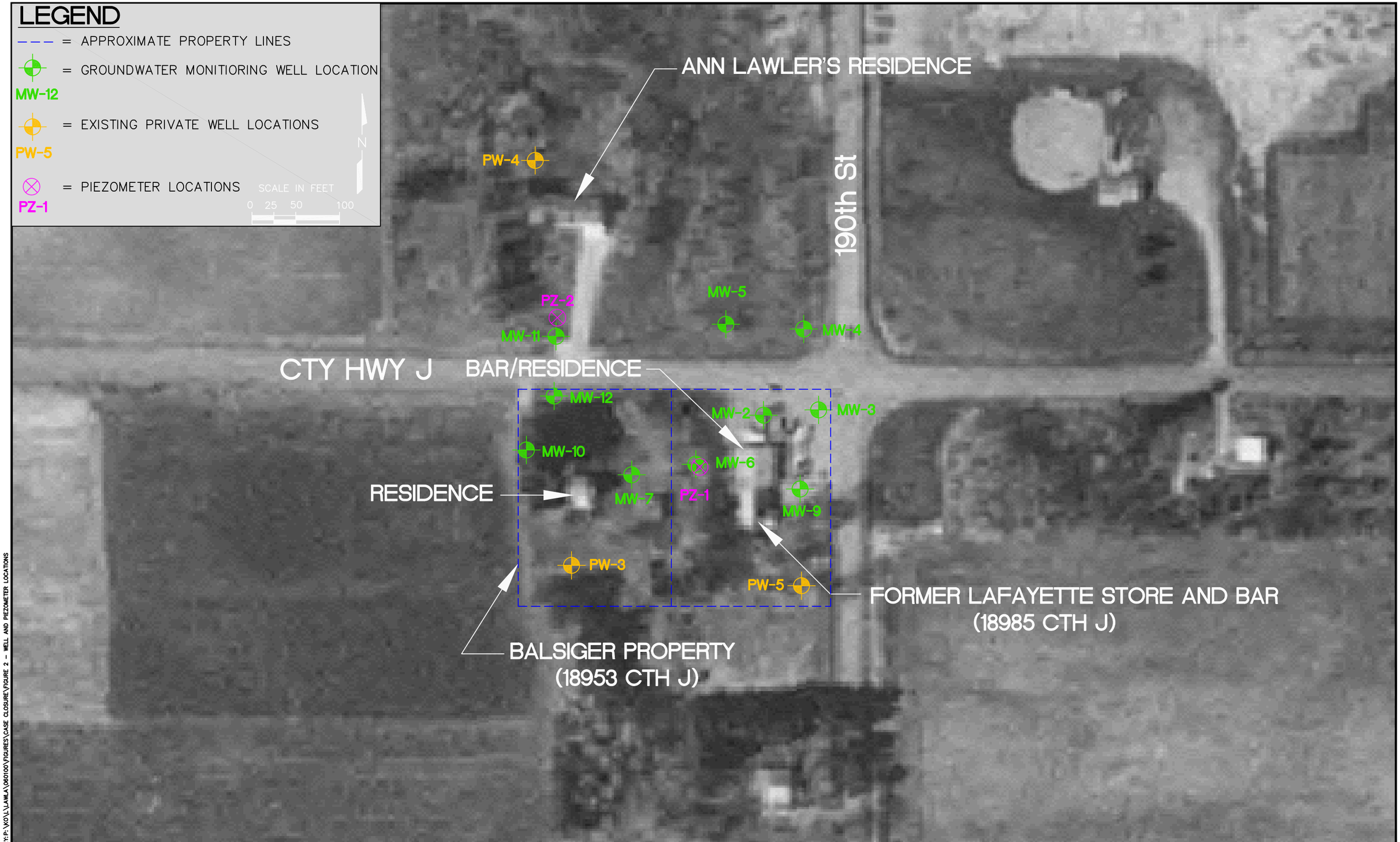

DRAWING DIRECTORY: P:\KO\L\LAWLA\060100\FIGURES\CASE CLOSURE\FIGURE 2 - WELL AND PIEZOMETER LOCATIONS

NO.	DATE	ISSUE/REVISIONS	DRAWN BY		DESIGN		QC CHECK	
1	09/18/07	CASE CLOSURE REPORT	RJH	09/07	RJH	09/07	KEA	09/07

SEH

FORMER LAFAYETTE STORE AND BAR
GROUNDWATER MONITORING
TOWNSHIP OF LAFAYETTE, WISCONSIN

FIGURE 2
WELL AND PIEZOMETER LOCATIONS

PROJ. NO. LAWLA060100
DATE 09/18/07

2 / 3

Table 2
Groundwater Analytical Results - Permanent Monitoring Wells

Analytical Parameters	NR 140 Standards		Well No./Sampling Date											
			PZ-1								PZ-2			
	ES	PAL	6/1/00	9/1/00	5/1/01	10/1/01	1/19/06	4/12/06	7/28/06	10/26/06	1/19/06	4/12/06	7/28/06	10/26/06
Elevation Data (ft.)[1]														
Ground Surface														
Top of PVC							99.14				98.65			
Top of Screen														
Bottom of Screen							80.43				79.35			
Groundwater			90.09	91.61	93.91	89.81	89.12	91.52	90.77	91.62	88.82	89.83	89.14	89.97
Field Data														
Free Product (inches)	NSE	NSE	0	0	0	0	0	0	0	0	0	0	0	0
Dissolved Oxygen (mg/l)	NSE	NSE	2.32	0.25	--	0.71	6.3	0.48	0.76	0.27	3.08	0.64	1.34	1.19
Temperature (°C)	NSE	NSE	11.1	15.1	--	12.8	7.8	7.91	14.79	12.38	8.6	7.66	14.64	15.7
ORP (mV)	NSE	NSE	--	--	--	--	-77	-254	-90	-148	280	-93	412	304
Conductivity (ms)	NSE	NSE	--	--	--	--	2.300	2.500	2.350	2.420	0.723	0.706	0.618	0.596
pH (mg/l)	NSE	NSE	--	--	--	--	7.19	6.08	5.64	6.19	5.27	3.80	3.46	4.17
Fe^{+2} (mg/l) [2]	0.3	0.15	--	**24,100**	--	**31,000**	**65**	--	--	--	0.0404	--	--	--
SO_4^{-2} (mg/l) [2]	250	125	--	79.6	--	43.7	34.3	--	--	--	119	--	--	--
NO_3^- (as N) (mg/l)	10	2.0	--	0.649	--	0.377	<0.1	--	--	--	**16.9**	--	--	--
Mn^{+2} (mg/l) [2]	0.05	0.025	--	--	--	--	**5.26**	--	--	--	**1.39**	--	--	--
Analytical Data														
GRO (µg/l) WI DNR	NSE	NSE	1,050	2,000	1,890	1,440	--	--	--	--	--	--	--	--
VOCs (µg/l) EPA 8021														
Benzene	5.0	0.5	**263**	**138**	**49.4**	**162**	**337**	**330**	**310**	**230 E**	<0.31	<0.31	<0.25	<0.25
Bromobenzene	NSE	NSE	ND	ND	ND	ND	<4.10	<4.10	<0.20	<0.20	<0.41	--	--	--
Bromodichloromethane	0.6	0.06	ND	ND	ND	ND	<3.00	<3.00	<0.50	<0.50	<0.3	--	--	--
n-Butylbenzene	NSE	NSE	2.96	ND	2.61	8.64	<3.60	<3.60	1.1	1.2	<0.36	--	--	--
sec-Butylbenzene	NSE	NSE	5.12	ND	2.71	ND	<4.00	<4.00	1.2	1.4	<0.4	--	--	--
tert-Butylbenzene	NSE	NSE	1.29	ND	0.893	ND	<4.00	<4.00	<0.20	<0.20	<0.4	--	--	--
Carbon Tetrachloride	5.0	0.5	ND	ND	ND	ND	<3.00	<3.00	<0.50	<0.50	<0.3	--	--	--
Chlorobenzene	NSE	NSE	ND	ND	ND	ND	<7.00	<7.00	0.21 J	<0.20	<0.7	--	--	--
Chlorodibromomethane	NSE	NSE	ND	ND	ND	ND	<8.70	<8.70	<0.20	<0.20	<0.87	--	--	--
Chloroethane	400	80	ND	ND	ND	ND	<10.0	<10.0	<1.0	<1.0	<1.00	--	--	--
Chloroform	6.0	0.6	ND	ND	ND	ND	<2.00	<2.00	<0.20	<0.20	<0.2	--	--	--
Chloromethane	3.0	0.3	ND	ND	ND	ND	<2.90	<2.90	<0.20	<0.20	<0.29	--	--	--
2-Chlorotoluene	NSE	NSE	ND	ND	ND	ND	<6.00	<6.00	<0.50	<0.50	<0.6	--	--	--
4-Chlorotoluene	NSE	NSE	ND	ND	ND	ND	<10.0	<10.0	<0.20	<0.20	<1.00	--	--	--
1,2-Dibromo-chloropropane	0.2	0.02	ND	ND	ND	ND	<13.0	<13.0	<0.50	<0.50	<1.30	--	--	--
1,2-Dibromoethane	0.05	0.005	**2.3**	ND	ND	ND	<11.0	<11.0	**1.2**	**1.2**	<1.10	--	--	--
1,2-Dichlorobenzene	600	60	ND	ND	ND	ND	<6.00	<6.00	<0.20	<0.20	<0.6	--	--	--
1,3-Dichlorobenzene	1,250	125	ND	ND	ND	ND	<5.00	<5.00	<0.20	<0.20	<0.5	--	--	--
1,4-Dichlorobenzene	75	15	38.2	33.6	16.1	27.9	9.64	8.48	13	14	<0.6	--	--	--
Dichlorodifluoromethane	1,000	200	ND	ND	ND	ND	<7.00	<7.00	<0.50	<0.50	<0.7	--	--	--
1,1-Dichloroethane	850	85	ND	ND	ND	ND	<5.00	<5.00	<0.50	<0.50	<0.5	--	--	--
1,2-Dichloroethane	5.0	0.5	ND	ND	2.32	ND	<4.00	**6.97**	<0.50	<0.50	<0.4	--	--	--
1,1-Dichloroethylene	7.0	0.7	ND	ND	ND	ND	<5.00	<5.00	<0.50	<0.50	<0.5	--	--	--
cis-1,2-Dichloroethylene	70	7.0	ND	ND	ND	ND	<4.00	<4.00	<0.50	<0.50	<0.4	--	--	--
trans-1,2-Dichloroethylene	100	20	ND	ND	ND	ND	<3.90	<3.90	<0.50	<0.50	<0.39	--	--	--
1,2-Dichloropropane	5.0	0.5	ND	ND	ND	ND	<4,00	<4,00	<0.50	<0.50	<0.4	--	--	--
1,3-Dichloropropane	NSE	NSE	ND	ND	ND	ND	<9.00	<9.00	<0.25	<0.25	<0.9	--	--	--
2,2-Dichloropropane	NSE	NSE	ND	ND	ND	ND	<15.0	<15.0	<0.50	<0.50	<1.50	--	--	--

Table 2 (Continued)
Groundwater Analytical Results - Permanent Monitoring Wells

Analytical Parameters	NR 140 Standards		Well No./Sampling Date											
			PZ-1								PZ-2			
	ES	PAL	6/1/00	9/1/00	5/1/01	10/1/01	1/19/06	4/12/06	7/28/06	10/26/06	1/19/06	4/12/06	7/28/06	10/26/06
VOCs (µg/l) EPA 8021														
Ethylbenzene	700	140	37	29.3	11.8	15.9	22.7	35.5	29	23	<0.5	<0.5	<0.22	<0.22
Hexachlorobutadiene	NSE	NSE	ND	ND	ND	ND	<10.0	<10.0	<0.50	<0.50	<1.00	--	--	--
Isopropylbenzene	NSE	NSE	10.7	9.09	5.02	5.11	6.18	<3.10	7.0	6.4	<0.31	--	--	--
Isopropyl Ether	NSE	NSE	ND	ND	ND	ND	<6.00	<6.00	<0.50	<0.50	<0.6	--	--	--
p-Isopropyltoluene	NSE	NSE	4.02	ND	2.11	ND	<5.00	<5.00	1.8	3.0	<0.5	--	--	--
Methyl tert Butyl Ether	60	12	ND	ND	ND	ND	<3.00	<3.00	<0.50	<0.50	<0.3	<0.3	<0.23	<0.23
Methylene Chloride	5.0	0.5	ND	ND	ND	ND	<3.00	<3.00	<1.0	<1.0	<0.3	--	--	--
Naphthalene	40	8.0	20.9	26.8	9.14	31.9	12.9	<8.00	6.5	5.2	<0.8	<0.8	<0.50	<0.50
n-Propylbenzene	NSE	NSE	9.27	10.5	4.96	6.51	4.11	<3.00	6.4	6.0	<0.3	--	--	--
Tetrachloroethylene	5.0	0.5	ND	ND	ND	ND	<4.50	<4.50	<0.50	<0.50	<0.45	--	--	--
1,1,2,2-Tetrachloroethane	0.2	0.02	ND	ND	ND	ND	<6.10	<6.10	<0.20	<0.20	<0.61	--	--	--
Toluene	1,000	200	29.3	14.3	4.36	15.3	20.3	27.1	18	9.3	<0.3	<0.3	0.20 J	0.17 J
1,1,1-Trichloroethane	5.0	0.5	ND	ND	ND	ND	<4.20	<4.20	<0.50	<0.50	<0.42	--	--	--
1,1,2-Trichloroethane	5.0	0.5	ND	ND	ND	ND	<3.00	<3.00	<0.25	<0.25	<0.3	--	--	--
Total Trimethylbenzenes	480	96	50.04	83.5	31.74	40.5	23	34.9	36.7	33.4	<0.71	<0.71	<0.44	<0.44
1,2,3-Trichlorobenzene	NSE	NSE	ND	ND	ND	ND	<5.00	<5.00	<0.25	<0.25	<0.5	--	--	--
1,2,4-Trichlorobenzene	70	14	ND	ND	ND	ND	<10.0	<10.0	<0.25	<0.25	<1.00	--	--	--
Trichloroethylene	5.0	0.5	ND	ND	ND	ND	<5.00	<5.00	<0.20	<0.20	<0.5	--	--	--
Trichlorofluoromethane	NSE	NSE	ND	ND	ND	ND	<10.0	<10.0	<0.50	<0.50	<1.00	--	--	--
Vinyl Chloride	0.2	0.02	ND	ND	ND	ND	<2.00	<2.00	<0.20	<0.20	<0.2	--	--	--
Total Xylenes	10,000	1,000	58	39.2	19.4	26.7	29.25	30.2	39	28	<0.65	<0.92	<0.39	<0.39
Lead (µg/l) EPA Method 200.9	15	1.5	--	--	--	--	--	--	--	--	--	--	--	--

NSE = No standard established
ND = Not detected above laboratory detection limit
-- = Not analyzed for
E = Concentration exceeds the calibration range and therefore result is semi-quantitative
J = Estimated concentration below laboratory quantitation level
C= Calibration Verification recovery was above the method control limit for this analyte. Analyte not detected, data not impacted.
B= Analyte was detected in the associated Method Blank.
S2= Compound is a common lab solvent and contaminant.
C4= Calibration Verification recovery was above the method control limit for this analyte.
E3= Concentration estimated. Analyte exceeded calibration range. Reanalysis not preformed due to holding time requirements
M11= The MS and/or MSD were above the acceptance limits. See Calibration verification (CCV)
RL8 = Sample diluted due to foaming
Bold = Exceeds ch. NR 140 Enforcement Standard (ES)
Underline = Exceeds ch. NR 140 Preventive Action Limit (PAL)
[1] = Groundwater elevations are referenced to a local site grid system
[2] = ch. NR 140 Public Welfare Groundwater Quality Standards
Original Table Compiled by: MFR Checked by: RJH July 2006 Data Compiled by: MFR Checked by: KEA
April 2006 Data Compiled by: BJL Checked by: KEA October 2006 Data Compiled by: MFR Checked by: KEA

Table 2 (Continued)
Groundwater Analytical Results - Permanent Monitoring Wells

Analytical Parameters	NR 140 Standards		Well No./Sampling Date											
			MW-1	MW-2										
	ES	PAL	3/1/99	2/1/99	3/1/99	12/1/99	6/1/00	9/1/00	5/1/01	10/1/01	1/19/06	4/12/06	7/28/06	10/26/06
Elevation Data (ft.)[1]														
Ground Surface														
Top of PVC											99.15			
Top of Screen														
Bottom of Screen											85.81			
Groundwater			89.90	91.36	91.69	91.54	92.21	92.11	94.19	91.08	92.92	93.44	92.72	93.75
Field Data														
Free Product (inches)	NSE	NSE	--	0	0	0	0	0	0	0	0	0	0	0
Dissolved Oxygen (mg/l)	NSE	NSE	--	--	--	0.15	0.23	0.04	--	0.39	0.52	0.18	0.36	0.39
Temperature (°C)	NSE	NSE	--	--	--	9.8	12.5	15.5	--	14.5	7.8	6.47	19.4	14.27
ORP (mV)	NSE	NSE	--	--	--	--	--	--	--	--	-73	-293	35	-95
Conductivity (ms)	NSE	NSE	--	--	--	--	--	--	--	--	3.810	3.820	3.660	3.440
pH (mg/l)	NSE	NSE	--	--	--	--	--	--	--	--	5.89	5.87	5.53	6.01
Fe^{+2} (mg/l) [2]	0.3	0.15	--	--	--	**40,000**	--	**70,500**	--	**61,000**	**65.2**	--	--	--
SO_4^{-2} (mg/l) [2]	250	125	--	--	--	21	--	15.8	--	ND	18.7	--	--	--
NO_3^- (as N) (mg/l)	10	2.0	--	--	--	ND	--	ND	--	ND	<0.1	--	--	--
Mn^{+2} (mg/l) [2]	0.05	0.025	--	--	--	--	--	--	--	--	**10.1**	--	--	--
Analytical Data														
GRO (µg/l) WI DNR	NSE	NSE	--	--	--	6,500	3,410	3,400	863	6,120	--	--	--	--
VOCs (µg/l) EPA 8021														
Benzene	5.0	0.5	**5,440**	**2,490**	**4,260**	**2,400**	**2,160**	**732**	**11.9**	**1,850**	**65.8**	**12.5**	**36**	**25** RL8
Bromobenzene	NSE	NSE	ND	ND	ND	ND	ND	ND	ND	ND	<2.05	--	--	--
Bromodichloromethane	0.6	0.06	ND	ND	ND	ND	ND	ND	ND	ND	<1.50	--	--	--
n-Butylbenzene	NSE	NSE	ND	ND	ND	ND	4.13	ND	1.16	21.8	<1.80	--	--	--
sec-Butylbenzene	NSE	NSE	ND	ND	ND	ND	4.43	ND	2.41	6.12	<2.00	--	--	--
tert-Butylbenzene	NSE	NSE	ND	ND	ND	ND	1.07	ND	0.529	ND	<2.00	--	--	--
Carbon Tetrachloride	5.0	0.5	ND	ND	ND	ND	ND	ND	ND	ND	<1.50	--	--	--
Chlorobenzene	NSE	NSE	ND	ND	ND	ND	ND	ND	ND	ND	<3.50	--	--	--
Chlorodibromomethane	NSE	NSE	ND	ND	ND	ND	ND	ND	ND	ND	<4.35	--	--	--
Chloroethane	400	80	ND	ND	ND	ND	ND	ND	ND	ND	<5.00	--	--	--
Chloroform	6.0	0.6	ND	ND	ND	ND	ND	ND	ND	ND	<1.00	--	--	--
Chloromethane	3.0	0.3	ND	ND	ND	ND	ND	ND	ND	ND	<1.45	--	--	--
2-Chlorotoluene	NSE	NSE	ND	ND	ND	ND	ND	ND	ND	ND	<3.00	--	--	--
4-Chlorotoluene	NSE	NSE	ND	ND	ND	ND	ND	ND	ND	ND	<5.00	--	--	--
1,2-Dibromo-chloropropane	0.2	0.02	ND	ND	ND	ND	ND	ND	ND	ND	<6.50	--	--	--
1,2-Dibromoethane	0.05	0.005	ND	ND	**111**	ND	**37.2**	ND	ND	**28.3**	<5.50	--	--	--
1,2-Dichlorobenzene	600	60	ND	ND	ND	ND	ND	ND	ND	ND	<3.00	--	--	--
1,3-Dichlorobenzene	1,250	125	ND	ND	ND	ND	ND	11.5	ND	ND	<2.50	--	--	--
1,4-Dichlorobenzene	75	15	ND	ND	ND	ND	16	11	5.21	11.9	<3.00	--	--	--
Dichlorodifluoromethane	1,000	200	ND	ND	ND	ND	ND	ND	ND	ND	<3.50	--	--	--
1,1-Dichloroethane	850	85	ND	ND	ND	ND	ND	ND	ND	ND	<2.50	--	--	--
1,2-Dichloroethane	5.0	0.5	ND	ND	**69.4**	ND	ND	ND	ND	**31.8**	<2.00	--	--	--
1,1-Dichloroethylene	7.0	0.7	ND	ND	ND	ND	ND	ND	ND	ND	<2.50	--	--	--
cis-1,2-Dichloroethylene	70	7.0	ND	ND	ND	ND	ND	ND	ND	ND	<2.00	--	--	--
trans-1,2-Dichloroethylene	100	20	ND	ND	ND	ND	ND	ND	ND	ND	<1.95	--	--	--
1,2-Dichloropropane	5.0	0.5	ND	ND	ND	ND	ND	ND	ND	ND	<2.00	--	--	--
1,3-Dichloropropane	NSE	NSE	ND	ND	ND	ND	ND	ND	ND	ND	<4.50	--	--	--
2,2-Dichloropropane	NSE	NSE	ND	ND	ND	ND	ND	ND	ND	ND	<7.50	--	--	--

Table 2 (Continued)
Groundwater Analytical Results - Permanent Monitoring Wells

Analytical Parameters	NR 140 Standards		Well No./Sampling Date											
			MW-1	MW-2										
	ES	PAL	3/1/99	2/1/99	3/1/99	12/1/99	6/1/00	9/1/00	5/1/01	10/1/01	1/19/06	4/12/06	7/28/06	10/26/06
VOCs (µg/l) EPA 8021														
Ethylbenzene	700	140	**1,640**	255	252	260	158	82.5	13	146	62.2	76.6	12	34 RL8
Hexachlorobutadiene	NSE	NSE	ND	ND	ND	ND	ND	ND	ND	ND	<5.00	--	--	--
Isopropylbenzene	NSE	NSE	ND	ND	32.5	ND	24.4	8.14	3.28	11.7	5.3	--	--	--
Isopropyl Ether	NSE	NSE	ND	ND	ND	ND	ND	ND	ND	ND	<3.00	--	--	--
p-Isopropyltoluene	NSE	NSE	ND	ND	ND	ND	3.27	ND	1.89	ND	<2.50	--	--	--
Methyl tert Butyl Ether	60	12	ND	ND	ND	ND	ND	ND	ND	22	<1.50	<0.3	<0.23	<0.46 RL8
Methylene Chloride	5.0	0.5	ND	ND	ND	ND	ND	ND	ND	ND	<1.50	--	--	--
Naphthalene	40	8.0	ND	ND	**99.5**	**150**	**56.7**	**45.3**	5.23	**103**	24.6	--	--	--
n-Propylbenzene	NSE	NSE	ND	ND	36.2	ND	14.6	7.74	2.97	14.1	5.69	--	--	--
Tetrachloroethylene	5.0	0.5	ND	ND	ND	ND	ND	ND	ND	ND	<2.25	--	--	--
1,1,2,2-Tetrachloroethane	0.2	0.02	ND	ND	ND	ND	ND	ND	ND	ND	<3.05	--	--	--
Toluene	1,000	200	**20,100**	948	975	**1,100**	**1,070**	252	5.45	696	95	121	26	33 RL8
1,1,1-Trichloroethane	5.0	0.5	ND	ND	ND	ND	ND	ND	ND	ND	<2.10	--	--	--
1,1,2-Trichloroethane	5.0	0.5	ND	ND	ND	ND	ND	ND	ND	ND	<1.50	--	--	--
Total Trimethylbenzenes	480	96	**1,110**	ND	222.6	237	111.7	74.1	21.07	144.8	46.19	62.9	64	79 RL8
1,2,3-Trichlorobenzene	NSE	NSE	ND	ND	ND	ND	ND	ND	ND	ND	<2.50	--	--	--
1,2,4-Trichlorobenzene	70	14	ND	ND	ND	ND	ND	ND	ND	ND	<5.00	--	--	--
Trichloroethylene	5.0	0.5	ND	ND	ND	ND	ND	ND	ND	ND	<2.50	--	--	--
Trichlorofluoromethane	NSE	NSE	ND	ND	ND	ND	ND	ND	ND	ND	<5.00	--	--	--
Vinyl Chloride	0.2	0.02	ND	ND	ND	ND	ND	ND	ND	ND	<1.00	--	--	--
Total Xylenes	10,000	1,000	9,030	854	1,238	1,000	742	1,060	29	382	266.7	324	120	170 RL8
Lead (µg/l) EPA Method 200.9	15	1.5	--	--	--	ND	--	--	--	--	--	--	--	--

NSE = No standard established
ND = Not detected above laboratory detection limit
-- = Not analyzed for
E = Concentration exceeds the calibration range and therefore result is semi-quantitative
J = Estimated concentration below laboratory quantitation level
C= Calibration Verification recovery was above the method control limit for this analyte. Analyte not detected, data not impacted.
B= Analyte was detected in the associated Method Blank.
S2= Compound is a common lab solvent and contaminant.
C4= Calibration Verification recovery was above the method control limit for this analyte.
E3= Concentration estimated. Analyte exceeded calibration range. Reanalysis not preformed due to holding time requirements
M11= The MS and/or MSD were above the acceptance limits. See Calibration verification (CCV)
RL8 = Sample diluted due to foaming
Bold = Exceeds ch. NR 140 Enforcement Standard (ES)
Underline = Exceeds ch. NR 140 Preventive Action Limit (PAL)
[1] = Groundwater elevations are referenced to a local site grid system
[2] = ch. NR 140 Public Welfare Groundwater Quality Standards
Original Table Compiled by: MFR Checked by: RJH July 2006 Data Compiled by: MFR Checked by: KEA
April 2006 Data Compiled by: BJL Checked by: KEA October 2006 Data Compiled by: MFR Checked by: KEA

Table 2 (Continued)
Groundwater Analytical Results - Permanent Monitoring Wells

Analytical Parameters	NR 140 Standards		Well No./Sampling Date										
			MW-3										
	ES	PAL	2/1/99	3/1/99	12/1/99	6/1/00	9/1/00	5/1/01	10/1/01	1/19/06	4/12/06	7/28/06	7/28/06
Elevation Data (ft.)[1]													
Ground Surface													
Top of PVC										99.26			
Top of Screen													
Bottom of Screen										86.03			
Groundwater			92.54	92.91	92.74	93.92	93.37	94.97	92.08	93.75	95.51	93.26	94.72
Field Data													
Free Product (inches)	NSE	NSE	0	0	0	0	0	0	0	0	0	0	0
Dissolved Oxygen (mg/l)	NSE	NSE	--	--	0.85	1.29	0.33	--	0.22	5.5	0.24	0.24	0.4
Temperature (°C)	NSE	NSE	--	--	10.3	12.2	15.8	--	12.7	5.7	8.43	21.04	14.57
ORP (mV)	NSE	NSE	--	--	--	--	--	--	--	8	-287	33	-44
Conductivity (ms)	NSE	NSE	--	--	--	--	--	--	--	5.900	3.760	4.170	5.330
pH (mg/l)	NSE	NSE	--	--	--	--	--	--	--	6.65	5.41	5.38	6.03
Fe^{+2} (mg/l) [2]	0.3	0.15	--	--	**110,000**	--	**216,000**	--	**152,000**	**110**	--	--	--
SO_4^{-2} (mg/l) [2]	250	125	--	--	11	--	ND	--	ND	29.1	--	--	--
NO_3^- (as N) (mg/l)	10	2.0	--	--	ND	--	**27**	--	ND	<0.1	--	--	--
Mn^{+2} (mg/l) [2]	0.05	0.025	--	--	--	--	--	--	--	**10**	--	--	--
Analytical Data													
GRO (µg/l) WI DNR	NSE	NSE	--	--	13,000	11,400	18,500	15,900	10,800	--	--	--	--
VOCs (µg/l) EPA 8021													
Benzene	5.0	0.5	**248**	0.75	**340**	**104**	**95.9**	**83.3**	**83.6**	**24.3**	**47.4**	**16**	**45**
Bromobenzene	NSE	NSE	ND	ND	ND	ND	ND	ND	ND	<2.05	--	--	--
Bromodichloromethane	0.6	0.06	ND	ND	ND	ND	ND	ND	ND	<1.50	--	--	--
n-Butylbenzene	NSE	NSE	82.3	ND	66	ND	ND	ND	46.1	39.1	--	--	--
sec-Butylbenzene	NSE	NSE	ND	ND	ND	ND	ND	171	15.8	<2.00	--	--	--
tert-Butylbenzene	NSE	NSE	ND	ND	ND	20.5	ND	ND	ND	<2.00	--	--	--
Carbon Tetrachloride	5.0	0.5	ND	ND	ND	ND	ND	ND	ND	<1.50	--	--	--
Chlorobenzene	NSE	NSE	ND	ND	ND	ND	ND	ND	ND	<3.50	--	--	--
Chlorodibromomethane	NSE	NSE	ND	ND	ND	ND	ND	ND	ND	<4.35	--	--	--
Chloroethane	400	80	ND	ND	ND	ND	ND	ND	ND	<5.00	--	--	--
Chloroform	6.0	0.6	ND	ND	ND	ND	ND	ND	ND	<1.00	--	--	--
Chloromethane	3.0	0.3	ND	ND	ND	ND	ND	ND	ND	<1.45	--	--	--
2-Chlorotoluene	NSE	NSE	ND	ND	ND	ND	ND	ND	ND	<3.00	--	--	--
4-Chlorotoluene	NSE	NSE	ND	ND	ND	ND	ND	ND	ND	<5.00	--	--	--
1,2-Dibromo-chloropropane	0.2	0.02	ND	ND	ND	ND	ND	ND	ND	<6.50	--	--	--
1,2-Dibromoethane	0.05	0.005	ND	ND	ND	ND	ND	ND	ND	<5.50	--	--	--
1,2-Dichlorobenzene	600	60	ND	ND	ND	ND	ND	ND	ND	<3.00	--	--	--
1,3-Dichlorobenzene	1,250	125	ND	ND	ND	ND	ND	ND	ND	<2.50	--	--	--
1,4-Dichlorobenzene	75	15	ND	ND	ND	ND	ND	ND	ND	<3.00	--	--	--
Dichlorodifluoromethane	1,000	200	ND	ND	ND	ND	ND	ND	ND	<3.50	--	--	--
1,1-Dichloroethane	850	85	ND	ND	ND	ND	ND	ND	ND	<2.50	--	--	--
1,2-Dichloroethane	5.0	0.5	ND	ND	ND	ND	ND	ND	ND	<2.00	--	--	--
1,1-Dichloroethylene	7.0	0.7	ND	ND	ND	ND	ND	ND	ND	<2.50	--	--	--
cis-1,2-Dichloroethylene	70	7.0	ND	ND	ND	ND	ND	ND	ND	<2.00	--	--	--
trans-1,2-Dichloroethylene	100	20	ND	ND	ND	ND	ND	ND	ND	<1.95	--	--	--
1,2-Dichloropropane	5.0	0.5	ND	ND	ND	ND	ND	ND	ND	<2.00	--	--	--
1,3-Dichloropropane	NSE	NSE	ND	ND	ND	ND	ND	ND	ND	<4.50	--	--	--
2,2-Dichloropropane	NSE	NSE	ND	ND	ND	ND	ND	ND	ND	<7.50	--	--	--

Table 2 (Continued)
Groundwater Analytical Results - Permanent Monitoring Wells

Analytical Parameters	NR 140 Standards		Well No./Sampling Date										
			MW-3										
	ES	PAL	2/1/99	3/1/99	12/1/99	6/1/00	9/1/00	5/1/01	10/1/01	1/19/06	4/12/06	7/28/06	10/26/06
VOCs (µg/l) EPA 8021													
Ethylbenzene	700	140	283	ND	450	694	468	662	284	134	182	150	190
Hexachlorobutadiene	NSE	NSE	ND	ND	ND	ND	ND	ND	ND	<5.00	--	--	--
Isopropylbenzene	NSE	NSE	52.3	ND	65	56	65.3	77.9	34.2	36.2	--	--	--
Isopropyl Ether	NSE	NSE	ND	ND	ND	ND	ND	ND	56.9	<3.00	--	--	--
p-Isopropyltoluene	NSE	NSE	ND	ND	ND	23.2	13.6	62.7	8.21	<2.50	--	--	--
Methyl tert Butyl Ether	60	12	ND	ND	ND	ND	ND	ND	47.4	<1.50	<6.00	<1.2	<0.92
Methylene Chloride	5.0	0.5	ND	ND	ND	1.32	ND	ND	ND	<1.50	--	--	--
Naphthalene	40	8.0	**160**	ND	**110**	**290**	**398**	ND	**150**	**58**	**76.5**	**88**	**110**
n-Propylbenzene	NSE	NSE	61	ND	93	53	87.2	101	42	39.5	--	--	--
Tetrachloroethylene	5.0	0.5	ND	ND	ND	ND	ND	ND	ND	<2.25	--	--	--
1,1,2,2-Tetrachloroethane	0.2	0.02	ND	ND	ND	ND	ND	ND	ND	<3.05	--	--	--
Toluene	1,000	200	293	1.06	580	731	622	755	572	145	274	95	190
1,1,1-Trichloroethane	5.0	0.5	ND	ND	ND	ND	ND	ND	ND	<2.10	--	--	--
1,1,2-Trichloroethane	5.0	0.5	ND	ND	ND	ND	ND	ND	ND	<1.50	--	--	--
Total Trimethylbenzenes	480	96	**536**	ND	**770**	**882**	307	**876**	465.6	421.2	463	355	421
1,2,3-Trichlorobenzene	NSE	NSE	ND	ND	ND	ND	ND	ND	ND	<2.50	--	--	--
1,2,4-Trichlorobenzene	70	14	ND	ND	ND	ND	ND	ND	ND	<5.00	--	--	--
Trichloroethylene	5.0	0.5	ND	ND	ND	ND	ND	ND	ND	<2.50	--	--	--
Trichlorofluoromethane	NSE	NSE	ND	ND	ND	ND	ND	ND	ND	<5.00	--	--	--
Vinyl Chloride	0.2	0.02	ND	ND	ND	ND	ND	ND	ND	<1.00	--	--	--
Total Xylenes	10,000	1,000	1,431	0.57	1,800	3,030	1,180	2,920	1,220	659.1	1056	620	690
Lead (µg/l) EPA Method 200.9	15	1.5	--	--	ND	--	--	--	--	--	--	--	--

NSE = No standard established
ND = Not detected above laboratory detection limit
-- = Not analyzed for
E = Concentration exceeds the calibration range and therefore result is semi-quantitative
J = Estimated concentration below laboratory quantitation level
C= Calibration Verification recovery was above the method control limit for this analyte. Analyte not detected, data not impacted.
B= Analyte was detected in the associated Method Blank.
S2= Compound is a common lab solvent and contaminant.
C4= Calibration Verification recovery was above the method control limit for this analyte.
E3= Concentration estimated. Analyte exceeded calibration range. Reanalysis not preformed due to holding time requirements
M11= The MS and/or MSD were above the acceptance limits. See Calibration verification (CCV)
RL8 = Sample diluted due to foaming
Bold = Exceeds ch. NR 140 Enforcement Standard (ES)
Underline = Exceeds ch. NR 140 Preventive Action Limit (PAL)
[1] = Groundwater elevations are referenced to a local site grid system
[2] = ch. NR 140 Public Welfare Groundwater Quality Standards
Original Table Compiled by: MFR Checked by: RJH July 2006 Data Compiled by: MFR Checked by: KEA
April 2006 Data Compiled by: BJL Checked by: KEA October 2006 Data Compiled by: MFR Checked by: KEA

Table 2 (Continued)
Groundwater Analytical Results - Permanent Monitoring Wells

Analytical Parameters	NR 140 Standards		Well No./Sampling Date									
			MW-4									
	ES	PAL	3/1/99	12/1/99	6/1/00	9/1/00	5/1/01	10/1/01	1/19/06	4/12/06	7/28/06	10/26/06
Elevation Data (ft.)[1]												
Ground Surface												
Top of PVC									101.49			
Top of Screen												
Bottom of Screen									82.93			
Groundwater			92.12	91.62	92.5	92.54	94.19	91.26	93.22	92.59	92.25	94.02
Field Data												
Free Product (inches)	NSE	NSE	0	0	0	0	0	0	0	0	0	0
Dissolved Oxygen (mg/l)	NSE	NSE	--	3.87	7.09	4.18	--	3.94	3.39	1.62	0.53	0.5
Temperature (°C)	NSE	NSE	--	9.3	13	15.7	--	12.4	6.13	6.22	16.48	12.36
ORP (mV)	NSE	NSE	--	--	--	--	--	--	291	-118	380	292
Conductivity (ms)	NSE	NSE	--	--	--	--	--	--	2.850	2.560	2.635	2.930
pH (mg/l)	NSE	NSE	--	--	--	--	--	--	5.16	3.79	6.19	3.97
Fe^{+2} (mg/l) [2]	0.3	0.15	--	**7,800**	--	**8,170**	--	**8,170**	**27.1**	--	--	--
SO_4^{-2} (mg/l) [2]	250	125	--	ND	--	ND	--	12.9	98	--	--	--
NO_3^- (as N) (mg/l)	10	2.0	--	0.99	--	1.86	--	1.27	1.48	--	--	--
Mn^{+2} (mg/l) [2]	0.05	0.025	--	--	--	--	--	--	**3.05**	--	--	--
Analytical Data												
GRO (µg/l) WI DNR	NSE	NSE	--	ND	50.6	ND	ND	ND	--	--	--	--
VOCs (µg/l) EPA 8021												
Benzene	5.0	0.5	0.89	2	ND	ND	ND	ND	1.66	1.37	3.3	<0.25
Bromobenzene	NSE	NSE	ND	ND	ND	ND	ND	ND	<0.41	--	--	--
Bromodichloromethane	0.6	0.06	ND	ND	ND	ND	ND	ND	<0.3	--	--	--
n-Butylbenzene	NSE	NSE	ND	ND	ND	ND	ND	ND	<0.36	--	--	--
sec-Butylbenzene	NSE	NSE	ND	ND	ND	ND	ND	ND	<0.4	--	--	--
tert-Butylbenzene	NSE	NSE	ND	ND	ND	ND	ND	ND	<0.4	--	--	--
Carbon Tetrachloride	5.0	0.5	ND	ND	ND	ND	ND	ND	<0.3	--	--	--
Chlorobenzene	NSE	NSE	ND	ND	ND	ND	ND	ND	<0.7	--	--	--
Chlorodibromomethane	NSE	NSE	ND	ND	ND	ND	ND	ND	<0.87	--	--	--
Chloroethane	400	80	ND	ND	ND	ND	ND	ND	<1.00	--	--	--
Chloroform	6.0	0.6	ND	ND	ND	ND	ND	ND	<0.2	--	--	--
Chloromethane	3.0	0.3	ND	ND	ND	ND	ND	ND	<0.29	--	--	--
2-Chlorotoluene	NSE	NSE	ND	ND	ND	ND	ND	ND	<0.6	--	--	--
4-Chlorotoluene	NSE	NSE	ND	ND	ND	ND	ND	ND	<1.00	--	--	--
1,2-Dibromo-chloropropane	0.2	0.02	ND	ND	ND	ND	ND	ND	<1.30	--	--	--
1,2-Dibromoethane	0.05	0.005	ND	ND	ND	ND	ND	ND	<1.10	--	--	--
1,2-Dichlorobenzene	600	60	ND	ND	ND	ND	ND	ND	<0.6	--	--	--
1,3-Dichlorobenzene	1,250	125	ND	ND	ND	ND	ND	ND	<0.5	--	--	--
1,4-Dichlorobenzene	75	15	ND	ND	ND	ND	ND	ND	<0.6	--	--	--
Dichlorodifluoromethane	1,000	200	ND	ND	ND	ND	ND	ND	<0.7	--	--	--
1,1-Dichloroethane	850	85	ND	ND	ND	ND	ND	ND	<0.5	--	--	--
1,2-Dichloroethane	5.0	0.5	ND	ND	ND	ND	ND	ND	<0.4	--	--	--
1,1-Dichloroethylene	7.0	0.7	ND	ND	ND	ND	ND	ND	<0.5	--	--	--
cis-1,2-Dichloroethylene	70	7.0	ND	ND	ND	ND	ND	ND	<0.4	--	--	--
trans-1,2-Dichloroethylene	100	20	ND	ND	ND	ND	ND	ND	<0.39	--	--	--
1,2-Dichloropropane	5.0	0.5	ND	ND	ND	ND	ND	ND	<0.4	--	--	--
1,3-Dichloropropane	NSE	NSE	ND	ND	ND	ND	ND	ND	<0.9	--	--	--
2,2-Dichloropropane	NSE	NSE	ND	ND	ND	ND	ND	ND	<1.50	--	--	--

Table 2 (Continued)
Groundwater Analytical Results - Permanent Monitoring Wells

Analytical Parameters	NR 140 Standards		Well No./Sampling Date									
			MW-4									
	ES	PAL	3/1/99	12/1/99	6/1/00	9/1/00	5/1/01	10/1/01	1/19/06	4/12/06	7/28/06	10/26/06
VOCs (µg/l) EPA 8021												
Ethylbenzene	700	140	0.55	ND	ND	ND	ND	ND	0.715	<0.5	0.68 J	<0.22
Hexachlorobutadiene	NSE	NSE	ND	ND	ND	ND	ND	ND	<1.00	--	--	--
Isopropylbenzene	NSE	NSE	ND	ND	ND	ND	ND	ND	<0.31	--	--	--
Isopropyl Ether	NSE	NSE	ND	ND	ND	ND	ND	ND	<0.6	--	--	--
p-Isopropyltoluene	NSE	NSE	ND	ND	ND	ND	ND	ND	<0.5	--	--	--
Methyl tert Butyl Ether	60	12	ND	ND	ND	ND	ND	ND	<0.3	<0.3	<0.23	<0.23
Methylene Chloride	5.0	0.5	ND	ND	ND	ND	ND	ND	<0.3	--	--	--
Naphthalene	40	8.0	ND	ND	ND	ND	ND	ND	<0.8	--	--	--
n-Propylbenzene	NSE	NSE	ND	ND	ND	ND	ND	ND	<0.3	--	--	--
Tetrachloroethylene	5.0	0.5	ND	ND	ND	ND	ND	ND	<0.45	--	--	--
1,1,2,2-Tetrachloroethane	0.2	0.02	ND	ND	ND	ND	ND	ND	<0.61	--	--	--
Toluene	1,000	200	1.2	ND	ND	ND	ND	ND	0.579	1.12	0.40	0.14 J
1,1,1-Trichloroethane	5.0	0.5	ND	ND	ND	ND	ND	ND	<0.42	--	--	--
1,1,2-Trichloroethane	5.0	0.5	ND	ND	ND	ND	ND	ND	<0.3	--	--	--
Total Trimethylbenzenes	480	96	ND	ND	ND	ND	ND	ND	<0.71	<0.71	0.91 J	<0.34
1,2,3-Trichlorobenzene	NSE	NSE	ND	ND	ND	ND	ND	ND	<0.5	--	--	--
1,2,4-Trichlorobenzene	70	14	ND	ND	ND	ND	ND	ND	<1.00	--	--	--
Trichloroethylene	5.0	0.5	ND	ND	ND	ND	ND	ND	<0.5	--	--	--
Trichlorofluoromethane	NSE	NSE	ND	ND	ND	ND	ND	ND	<1.00	--	--	--
Vinyl Chloride	0.2	0.02	ND	ND	ND	ND	ND	ND	<0.2	--	--	--
Total Xylenes	10,000	1,000	ND	ND	ND	ND	ND	ND	0.974	1.07 J	1.2 J	<0.39
Lead (µg/l) EPA Method 200.9	15	1.5	--	ND	--	--	--	--	--	--	--	--

NSE = No standard established
ND = Not detected above laboratory detection limit
-- = Not analyzed for
E = Concentration exceeds the calibration range and therefore result is semi-quantitative
J = Estimated concentration below laboratory quantitation level
C= Calibration Verification recovery was above the method control limit for this analyte. Analyte not detected, data not impacted.
B= Analyte was detected in the associated Method Blank.
S2= Compound is a common lab solvent and contaminant.
C4= Calibration Verification recovery was above the method control limit for this analyte.
E3= Concentration estimated. Analyte exceeded calibration range. Reanalysis not preformed due to holding time requirements
M11= The MS and/or MSD were above the acceptance limits. See Calibration verification (CCV)
RL8 = Sample diluted due to foaming
Bold = Exceeds ch. NR 140 Enforcement Standard (ES)
Underline = Exceeds ch. NR 140 Preventive Action Limit (PAL)
[1] = Groundwater elevations are referenced to a local site grid system
[2] = ch. NR 140 Public Welfare Groundwater Quality Standards

Original Table Compiled by: MFR Checked by: RJH July 2006 Data Compiled by: MFR Checked by: KEA
April 2006 Data Compiled by: BJL Checked by: KEA October 2006 Data Compiled by: MFR Checked by: KEA

Table 2 (Continued)
Groundwater Analytical Results - Permanent Monitoring Wells

Analytical Parameters	NR 140 Standards		Well No./Sampling Date									
			MW-5									
	ES	PAL	3/1/99	12/1/99	6/1/00	9/1/00	5/1/01	10/1/01	1/19/06	4/12/06	7/28/06	10/26/06
Elevation Data (ft.)[1]												
Ground Surface												
Top of PVC									101.94			
Top of Screen												
Bottom of Screen									83.15			
Groundwater			90.39	90.42	90.92	91.75	93.63	90.16	91.38	92.94	92.7	92.26
Field Data												
Free Product (inches)	NSE	NSE	0	0	0	0	0	0	0	0	0	0
Dissolved Oxygen (mg/l)	NSE	NSE	--	6.85	6.22	6.84	--	6.55	1.7	6.37	4.22	2.88
Temperature (°C)	NSE	NSE	--	10.1	12.2	15.8	--	12.8	6.5	7.23	15.65	12.41
ORP (mV)	NSE	NSE	--	--	--	--	--	--	360	-93	342	365
Conductivity (ms)	NSE	NSE	--	--	--	--	--	--	1.323	1.188	1.435	1.410
pH (mg/l)	NSE	NSE	--	--	--	--	--	--	5.55	4.32	4.78	4.34
Fe^{+2} (mg/l) [2]	0.3	0.15	--	ND	--	ND	--	ND	0.068	--	--	--
SO_4^{-2} (mg/l) [2]	250	125	--	13	--	20.7	--	20.2	57.4	--	--	--
NO_3^- (as N) (mg/l)	10	2.0	--	0.97	--	0.442	--	0.528	1.48	--	--	--
Mn^{+2} (mg/l) [2]	0.05	0.025	--	--	--	--	--	--	**3.05**	--	--	--
Analytical Data												
GRO (µg/l) WI DNR	NSE	NSE	--	ND	220	ND	ND	ND	--	--	--	--
VOCs (µg/l) EPA 8021												
Benzene	5.0	0.5	ND	ND	ND	ND	ND	ND	0.773	1.12	0.85 J	<0.25
Bromobenzene	NSE	NSE	ND	ND	ND	ND	ND	ND	<0.41	--	--	--
Bromodichloromethane	0.6	0.06	ND	ND	ND	ND	ND	ND	<0.3	--	--	--
n-Butylbenzene	NSE	NSE	ND	ND	ND	ND	ND	ND	<0.36	--	--	--
sec-Butylbenzene	NSE	NSE	ND	ND	ND	ND	ND	ND	<0.4	--	--	--
tert-Butylbenzene	NSE	NSE	ND	ND	ND	ND	ND	ND	<0.4	--	--	--
Carbon Tetrachloride	5.0	0.5	ND	ND	ND	ND	ND	ND	<0.3	--	--	--
Chlorobenzene	NSE	NSE	ND	ND	ND	ND	ND	ND	<0.7	--	--	--
Chlorodibromomethane	NSE	NSE	ND	ND	ND	ND	ND	ND	<0.87	--	--	--
Chloroethane	400	80	ND	ND	ND	ND	ND	ND	<1.00	--	--	--
Chloroform	6.0	0.6	ND	ND	ND	ND	ND	ND	<0.2	--	--	--
Chloromethane	3.0	0.3	ND	ND	ND	ND	ND	ND	<0.29	--	--	--
2-Chlorotoluene	NSE	NSE	ND	ND	ND	ND	ND	ND	<0.6	--	--	--
4-Chlorotoluene	NSE	NSE	ND	ND	ND	ND	ND	ND	<1.00	--	--	--
1,2-Dibromo-chloropropane	0.2	0.02	ND	ND	ND	ND	ND	ND	<1.30	--	--	--
1,2-Dibromoethane	0.05	0.005	ND	ND	ND	ND	ND	ND	<1.10	--	--	--
1,2-Dichlorobenzene	600	60	ND	ND	ND	ND	ND	ND	<0.6	--	--	--
1,3-Dichlorobenzene	1,250	125	ND	ND	ND	ND	ND	ND	<0.5	--	--	--
1,4-Dichlorobenzene	75	15	ND	ND	ND	ND	ND	ND	<0.6	--	--	--
Dichlorodifluoromethane	1,000	200	ND	ND	ND	ND	ND	ND	<0.7	--	--	--
1,1-Dichloroethane	850	85	ND	ND	ND	ND	ND	ND	<0.5	--	--	--
1,2-Dichloroethane	5.0	0.5	ND	ND	ND	ND	ND	ND	<0.4	--	--	--
1,1-Dichloroethylene	7.0	0.7	ND	ND	ND	ND	ND	ND	<0.5	--	--	--
cis-1,2-Dichloroethylene	70	7.0	ND	ND	ND	ND	ND	ND	<0.4	--	--	--
trans-1,2-Dichloroethylene	100	20	ND	ND	ND	ND	ND	ND	<0.39	--	--	--
1,2-Dichloropropane	5.0	0.5	ND	ND	ND	ND	ND	ND	<0.4	--	--	--
1,3-Dichloropropane	NSE	NSE	ND	ND	ND	ND	ND	ND	<0.9	--	--	--
2,2-Dichloropropane	NSE	NSE	ND	ND	ND	ND	ND	ND	<1.50	--	--	--

Table 2 (Continued)
Groundwater Analytical Results - Permanent Monitoring Wells

Analytical Parameters	NR 140 Standards		Well No./Sampling Date									
			MW-5									
	ES	PAL	3/1/99	12/1/99	6/1/00	9/1/00	5/1/01	10/1/01	1/19/06	4/12/06	7/28/06	10/26/06
VOCs (µg/l) EPA 8021												
Ethylbenzene	700	140	ND	400	ND	ND	ND	ND	<0.5	<0.5	<0.22	<0.22
Hexachlorobutadiene	NSE	NSE	ND	ND	ND	ND	ND	ND	<1.00	--	--	--
Isopropylbenzene	NSE	NSE	ND	160	ND	ND	ND	ND	<0.31	--	--	--
Isopropyl Ether	NSE	NSE	ND	ND	ND	ND	ND	ND	<0.6	--	--	--
p-Isopropyltoluene	NSE	NSE	ND	120	ND	ND	ND	ND	<0.5	--	--	--
Methyl tert Butyl Ether	60	12	ND	ND	ND	ND	ND	ND	<0.3	<0.3	<0.23	<0.23
Methylene Chloride	5.0	0.5	ND	**31**	ND	ND	ND	ND	<0.3	--	--	--
Naphthalene	40	8.0	ND	ND	ND	ND	ND	ND	<0.8	--	--	--
n-Propylbenzene	NSE	NSE	ND	310	ND	ND	ND	ND	<0.3	--	--	--
Tetrachloroethylene	5.0	0.5	ND	ND	ND	ND	ND	ND	<0.45	--	--	--
1,1,2,2-Tetrachloroethane	0.2	0.02	ND	ND	ND	ND	ND	ND	<0.61	--	--	--
Toluene	1,000	200	0.61	ND	ND	ND	ND	ND	<0.3	<0.3	0.38	0.14 J
1,1,1-Trichloroethane	5.0	0.5	ND	ND	ND	ND	ND	ND	<0.42	--	--	--
1,1,2-Trichloroethane	5.0	0.5	ND	ND	ND	ND	ND	ND	<0.3	--	--	--
Total Trimethylbenzenes	480	96	ND	260	ND	ND	ND	ND	<0.71	<0.71	0.45 J	<0.34
1,2,3-Trichlorobenzene	NSE	NSE	ND	ND	ND	ND	ND	ND	<0.5	--	--	--
1,2,4-Trichlorobenzene	70	14	ND	ND	ND	ND	ND	ND	<1.00	--	--	--
Trichloroethylene	5.0	0.5	ND	ND	ND	ND	ND	ND	<0.5	--	--	--
Trichlorofluoromethane	NSE	NSE	ND	ND	ND	ND	ND	ND	<1.00	--	--	--
Vinyl Chloride	0.2	0.02	ND	ND	ND	ND	ND	ND	<0.2	--	--	--
Total Xylenes	10,000	1,000	ND	170	ND	ND	ND	ND	<0.65	2.64 J	2.7	0.66 J
Lead (µg/l) EPA Method 200.9	15	1.5	--	ND	--	--	--	--	--	--	--	--

NSE = No standard established
ND = Not detected above laboratory detection limit
-- = Not analyzed for
E = Concentration exceeds the calibration range and therefore result is semi-quantitative
J = Estimated concentration below laboratory quantitation level
C= Calibration Verification recovery was above the method control limit for this analyte. Analyte not detected, data not impacted.
B= Analyte was detected in the associated Method Blank.
S2= Compound is a common lab solvent and contaminant.
C4= Calibration Verification recovery was above the method control limit for this analyte.
E3= Concentration estimated. Analyte exceeded calibration range. Reanalysis not preformed due to holding time requirements
M11= The MS and/or MSD were above the acceptance limits. See Calibration verification (CCV)
RL8 = Sample diluted due to foaming
Bold = Exceeds ch. NR 140 Enforcement Standard (ES)
Underline = Exceeds ch. NR 140 Preventive Action Limit (PAL)
[1] = Groundwater elevations are referenced to a local site grid system
[2] = ch. NR 140 Public Welfare Groundwater Quality Standards

Original Table Compiled by: MFR Checked by: RJH July 2006 Data Compiled by: MFR Checked by: KEA
April 2006 Data Compiled by: BJL Checked by: KEA October 2006 Data Compiled by: MFR Checked by: KEA

Table 2 (Continued)
Groundwater Analytical Results - Permanent Monitoring Wells

Analytical Parameters	NR 140 Standards		Well No./Sampling Date									
			MW-6									
	ES	PAL	7/1/99	12/1/99	6/1/00	9/1/00	5/1/01	10/1/01	1/19/06	4/12/06	7/28/06	10/26/06
Elevation Data (ft.)[1]												
Ground Surface												
Top of PVC									99.25			
Top of Screen												
Bottom of Screen									84.74			
Groundwater			91.91	90.45	90.41	91.91	94.31	89.98	91.38	91.68	90.77	91.69
Field Data												
Free Product (inches)	NSE	NSE	0	0	0	0	0	0	0	0	0	0
Dissolved Oxygen (mg/l)	NSE	NSE	--	6.85	6.22	6.84	--	6.55	1.7	0.39	0.90	0.31
Temperature (°C)	NSE	NSE	--	10.1	12.2	15.8	--	12.8	6.5	7.26	13.77	12.46
ORP (mV)	NSE	NSE	--	--	--	--	--	--	360	-183	204	54
Conductivity (ms)	NSE	NSE	--	--	--	--	--	--	1.323	0.786	1.309	1.950
pH (mg/l)	NSE	NSE	--	--	--	--	--	--	5.55	4.93	4.74	5.17
Fe^{+2} (mg/l) [2]	0.3	0.15	--	ND	--	ND	--	ND	0.068	--	--	--
SO_4^{-2} (mg/l) [2]	250	125	--	13	--	20.7	--	20.2	47.3	--	--	--
NO_3^- (as N) (mg/l)	10	2.0	--	0.97	--	0.442	--	0.528	1.48	--	--	--
Mn^{+2} (mg/l) [2]	0.05	0.025	--	--	--	--	--	--	**3.05**	--	--	--
Analytical Data												
GRO (µg/l) WI DNR	NSE	NSE	4,000	ND	345	216	1,100	ND	--	--	--	--
VOCs (µg/l) EPA 8021												
Benzene	5.0	0.5	**300**	**390**	**341**	**20.7**	**11.9**	**147**	**605**	**118**	**380**	**370**
Bromobenzene	NSE	NSE	ND	ND	ND	ND	ND	ND	<0.41	<0.41	<1.6	<1.6
Bromodichloromethane	0.6	0.06	ND	ND	ND	ND	ND	ND	<0.3	<0.3	<4.0	<4.0
n-Butylbenzene	NSE	NSE	ND	ND	12.6	ND	0.593	4.72	17.7	2.68	<1.6	1.7 J
sec-Butylbenzene	NSE	NSE	ND	ND	ND	ND	0.692	1.8	5.77	<0.4	2.2 J	<2.0
tert-Butylbenzene	NSE	NSE	ND	ND	1.05	ND	ND	ND	<0.4	<0.4	<1.6	<1.6
Carbon Tetrachloride	5.0	0.5	ND	ND	ND	ND	ND	ND	<0.3	<0.3	<4.0	<4.0
Chlorobenzene	NSE	NSE	ND	ND	ND	ND	ND	ND	<0.7	<0.7	<1.6	<1.6
Chlorodibromomethane	NSE	NSE	ND	ND	ND	ND	ND	ND	<0.87	<0.87	<1.6	<1.6
Chloroethane	400	80	ND	ND	ND	ND	ND	ND	<1.00	<1.00	<8.0	<8.0
Chloroform	6.0	0.6	ND	ND	ND	ND	ND	ND	<0.2	<0.2	<1.6	<1.6
Chloromethane	3.0	0.3	ND	ND	ND	ND	ND	ND	<0.29	<0.29	<1.6	<1.6
2-Chlorotoluene	NSE	NSE	ND	ND	ND	ND	ND	ND	<0.6	<0.6	<4.0	<4.0
4-Chlorotoluene	NSE	NSE	ND	ND	ND	ND	ND	ND	<1.00	<1.00	<1.6	<1.6
1,2-Dibromo-chloropropane	0.2	0.02	ND	ND	ND	ND	ND	ND	<1.30	<1.30	<4.0	<4.0
1,2-Dibromoethane	0.05	0.005	**8.35**	ND	**7.62**	ND	ND	**1.32**	**7.65**	**1.31 J**	**3.0 J**	**4.4 J**
1,2-Dichlorobenzene	600	60	ND	ND	ND	ND	ND	ND	<0.6	<0.6	<1.6	<1.6
1,3-Dichlorobenzene	1,250	125	ND	ND	ND	6.36	ND	ND	<0.5	<0.5	<1.6	<1.6
1,4-Dichlorobenzene	75	15	33.3	ND	14.5	5.62	ND	7.35	12	1.88 J	7.8	7.8
Dichlorodifluoromethane	1,000	200	ND	ND	ND	ND	ND	ND	<0.7	<0.7	<4.0	<4.0
1,1-Dichloroethane	850	85	10.6	ND	ND	ND	ND	ND	<0.5	<0.5	<4.0	<4.0
1,2-Dichloroethane	5.0	0.5	ND	ND	ND	ND	ND	3.75	**12.7**	1.52	<4.0	<4.0
1,1-Dichloroethylene	7.0	0.7	ND	ND	ND	ND	ND	ND	<0.5	<0.5	<4.0	<4.0
cis-1,2-Dichloroethylene	70	7.0	ND	ND	ND	ND	ND	ND	<0.4	<0.4	<4.0	<4.0
trans-1,2-Dichloroethylene	100	20	ND	ND	ND	ND	ND	ND	<0.39	<0.39	<4.0	<4.0
1,2-Dichloropropane	5.0	0.5	ND	ND	ND	ND	ND	ND	0.496 J	<0.4	<4.0	<4.0
1,3-Dichloropropane	NSE	NSE	ND	ND	ND	ND	ND	ND	<0.9	<0.9	<2.0	<2.0
2,2-Dichloropropane	NSE	NSE	ND	ND	ND	ND	ND	ND	<1.50	<1.50	<4.0	<4.0

Table 2 (Continued)
Groundwater Analytical Results - Permanent Monitoring Wells

Analytical Parameters	NR 140 Standards		Well No./Sampling Date									
			MW-6									
	ES	PAL	7/1/99	12/1/99	6/1/00	9/1/00	5/1/01	10/1/01	1/19/06	4/12/06	7/28/06	10/26/06
VOCs (µg/l) EPA 8021												
Ethylbenzene	700	140	35.2	40	26.9	ND	0.836	5.24	35.6	4.88	6.1 J	5.8 J
Hexachlorobutadiene	NSE	NSE	ND	ND	ND	ND	ND	ND	<1.00	<1.00	<4.0	<4.0
Isopropylbenzene	NSE	NSE	13.9	ND	8.84	ND	0.557	2.62	13.9	<0.31	12	8.1
Isopropyl Ether	NSE	NSE	ND	ND	ND	ND	ND	ND	<0.6	<0.6	<4.0	<4.0
p-Isopropyltoluene	NSE	NSE	ND	ND	ND	ND	0.571	0.737	<0.5	<0.5	<1.6	<1.6
Methyl tert Butyl Ether	60	12	**71**	ND	ND	ND	ND	3.77	<0.3	<0.3	<4.0	<4.0
Methylene Chloride	5.0	0.5	ND	ND	1.31	ND	ND	ND	<0.3	<0.3	<8.0	<8.0
Naphthalene	40	8.0	12.1	ND	36.5	ND	ND	10.4	30.4	5.07	37	25
n-Propylbenzene	NSE	NSE	ND	ND	10	ND	0.785	2.81	11.1	2.23	7.4 J	5.0 J
Tetrachloroethylene	5.0	0.5	ND	ND	0.868	ND	ND	ND	<0.45	<0.45	<4.0	<4.0
1,1,2,2-Tetrachloroethane	0.2	0.02	ND	ND	ND	ND	ND	ND	<0.61	<0.61	<1.6	<1.6
Toluene	1,000	200	22.9	ND	36.1	ND	ND	11	157	12.1	12	15
1,1,1-Trichloroethane	5.0	0.5	ND	ND	ND	ND	ND	ND	<0.42	<0.42	<4.0	<4.0
1,1,2-Trichloroethane	5.0	0.5	ND	ND	ND	ND	ND	ND	<0.3	<0.3	<2.0	<2.0
Total Trimethylbenzenes	480	96	87.1	100	140.8	9	4.17	22.12	80.3	14.99	47.1	43.6 J
1,2,3-Trichlorobenzene	NSE	NSE	ND	ND	ND	ND	ND	ND	<0.5	<0.5	<2.0	<2.0
1,2,4-Trichlorobenzene	70	14	ND	ND	ND	ND	ND	ND	<1.00	<1.00	<2.0	<2.0
Trichloroethylene	5.0	0.5	ND	ND	ND	ND	ND	ND	<0.5	<0.5	<1.6	<1.6
Trichlorofluoromethane	NSE	NSE	ND	ND	ND	ND	ND	ND	<1.00	<1.00	<4.0	<4.0
Vinyl Chloride	0.2	0.02	ND	ND	ND	ND	ND	ND	<0.2	<0.2	<1.6	<1.6
Total Xylenes	10,000	1,000	95.4	76	236	6.29	3.26	20.9	186.6	27.16	73	81
Lead (µg/l) EPA Method 200.9	15	1.5	--	ND	--	--	--	--	--	--	--	--

NSE = No standard established
ND = Not detected above laboratory detection limit
-- = Not analyzed for
E = Concentration exceeds the calibration range and therefore result is semi-quantitative
J = Estimated concentration below laboratory quantitation level
C= Calibration Verification recovery was above the method control limit for this analyte. Analyte not detected, data not impacted.
B= Analyte was detected in the associated Method Blank.
S2= Compound is a common lab solvent and contaminant.
C4= Calibration Verification recovery was above the method control limit for this analyte.
E3= Concentration estimated. Analyte exceeded calibration range. Reanalysis not preformed due to holding time requirements
M11= The MS and/or MSD were above the acceptance limits. See Calibration verification (CCV)
RL8 = Sample diluted due to foaming
Bold = Exceeds ch. NR 140 Enforcement Standard (ES)
Underline = Exceeds ch. NR 140 Preventive Action Limit (PAL)
[1] = Groundwater elevations are referenced to a local site grid system
[2] = ch. NR 140 Public Welfare Groundwater Quality Standards

Original Table Compiled by: MFR Checked by: RJH July 2006 Data Compiled by: MFR Checked by: KEA
April 2006 Data Compiled by: BJL Checked by: KEA October 2006 Data Compiled by: MFR Checked by: KEA

Table 2 (Continued)
Groundwater Analytical Results - Permanent Monitoring Wells

Analytical Parameters	NR 140 Standards		Well No./Sampling Date									
			MW-7									
	ES	PAL	3/1/99	12/1/99	6/1/00	9/1/00	5/1/01	10/1/01	1/19/06	4/12/06	7/28/06	10/26/06
Elevation Data (ft.)[1]												
Ground Surface												
Top of PVC									99.54			
Top of Screen												
Bottom of Screen									85.18			
Groundwater			92.91	92.74	93.92	93.37	94.97	92.08	89.52	90.57	89.84	90.66
Field Data												
Free Product (inches)	NSE	NSE	0	0	0	0	0	0	0	0	0	0
Dissolved Oxygen (mg/l)	NSE	NSE	--	1.76	3.07	1.56	--	1.95	4.92	1.4	0.74	0.37
Temperature (°C)	NSE	NSE	--	11.1	10	14.6	--	13.1	7.05	6.03	13.56	12.4
ORP (mV)	NSE	NSE	--	--	--	--	--	--	135	-170	-75	-146
Conductivity (ms)	NSE	NSE	--	--	--	--	--	--	0.189	0.788	0.450	0.509
pH (mg/l)	NSE	NSE	--	--	--	--	--	--	5.18	5.12	4.75	5.43
Fe^{+2} (mg/l) [2]	0.3	0.15	--	ND	--	ND	--	ND	**2.15**	--	--	--
SO_4^{-2} (mg/l) [2]	250	125	--	16	--	15.2	--	10.3	31.2	--	--	--
NO_3^- (as N) (mg/l)	10	2.0	--	1.8	--	1.92	--	0.75	1.55	--	--	--
Mn^{+2} (mg/l) [2]	0.05	0.025	--	--	--	--	--	--	**1.111**	--	--	--
Analytical Data												
GRO (µg/l) WI DNR	NSE	NSE	--	ND	198	ND	ND	ND	--	--	--	--
VOCs (µg/l) EPA 8021												
Benzene	5.0	0.5	**7.81**	**8.5**	**7.73**	2.15	1.44	ND	**31.9**	**66.7**	**22**	**32**
Bromobenzene	NSE	NSE	ND	ND	ND	ND	ND	ND	<0.41	--	--	--
Bromodichloromethane	0.6	0.06	ND	ND	ND	ND	ND	ND	<0.3	--	--	--
n-Butylbenzene	NSE	NSE	ND	ND	ND	ND	ND	ND	<0.36	--	--	--
sec-Butylbenzene	NSE	NSE	ND	ND	ND	ND	ND	ND	<0.4	--	--	--
tert-Butylbenzene	NSE	NSE	ND	ND	ND	ND	ND	ND	<0.4	--	--	--
Carbon Tetrachloride	5.0	0.5	ND	ND	ND	ND	ND	ND	<0.3	--	--	--
Chlorobenzene	NSE	NSE	ND	ND	ND	ND	ND	ND	<0.7	--	--	--
Chlorodibromomethane	NSE	NSE	ND	ND	ND	ND	ND	ND	<0.87	--	--	--
Chloroethane	400	80	ND	ND	ND	ND	ND	ND	<1.00	--	--	--
Chloroform	6.0	0.6	ND	ND	ND	ND	ND	ND	<0.2	--	--	--
Chloromethane	3.0	0.3	ND	ND	ND	ND	ND	ND	<0.29	--	--	--
2-Chlorotoluene	NSE	NSE	ND	ND	ND	ND	ND	ND	<0.6	--	--	--
4-Chlorotoluene	NSE	NSE	ND	ND	ND	ND	ND	ND	<1.00	--	--	--
1,2-Dibromo-chloropropane	0.2	0.02	ND	ND	ND	ND	ND	ND	<1.30	--	--	--
1,2-Dibromoethane	0.05	0.005	ND	ND	ND	ND	ND	ND	<1.10	--	--	--
1,2-Dichlorobenzene	600	60	ND	ND	ND	ND	ND	ND	<0.6	--	--	--
1,3-Dichlorobenzene	1,250	125	ND	ND	ND	ND	ND	ND	<0.5	--	--	--
1,4-Dichlorobenzene	75	15	1.67	ND	2.13	ND	ND	ND	1.97 J	--	--	--
Dichlorodifluoromethane	1,000	200	ND	ND	ND	ND	ND	ND	<0.7	--	--	--
1,1-Dichloroethane	850	85	ND	ND	ND	ND	ND	ND	<0.5	--	--	--
1,2-Dichloroethane	5.0	0.5	ND	ND	ND	ND	ND	ND	<0.4	--	--	--
1,1-Dichloroethylene	7.0	0.7	ND	ND	ND	ND	ND	ND	<0.5	--	--	--
cis-1,2-Dichloroethylene	70	7.0	ND	ND	ND	ND	ND	ND	<0.4	--	--	--
trans-1,2-Dichloroethylene	100	20	ND	ND	ND	ND	ND	ND	<0.39	--	--	--
1,2-Dichloropropane	5.0	0.5	ND	ND	ND	ND	ND	ND	<0.4	--	--	--
1,3-Dichloropropane	NSE	NSE	ND	ND	ND	ND	ND	ND	<0.9	--	--	--
2,2-Dichloropropane	NSE	NSE	ND	ND	ND	ND	ND	ND	<1.50	--	--	--

Table 2 (Continued)
Groundwater Analytical Results - Permanent Monitoring Wells

Analytical Parameters	NR 140 Standards		Well No./Sampling Date									
			MW-7									
	ES	PAL	3/1/99	12/1/99	6/1/00	9/1/00	5/1/01	10/1/01	1/19/06	4/12/06	7/28/06	10/26/06
VOCs (µg/l) EPA 8021												
Ethylbenzene	700	140	1.59	ND	0.635	ND	ND	ND	<0.5	1.32 J	<0.22	<0.22
Hexachlorobutadiene	NSE	NSE	ND	ND	ND	ND	ND	ND	<1.00	--	--	--
Isopropylbenzene	NSE	NSE	ND	1	1.06	ND	ND	ND	0.693 J	--	--	--
Isopropyl Ether	NSE	NSE	ND	ND	ND	ND	ND	ND	<0.6	--	--	--
p-Isopropyltoluene	NSE	NSE	ND	ND	ND	ND	ND	ND	<0.5	--	--	--
Methyl tert Butyl Ether	60	12	ND	ND	ND	ND	ND	ND	<0.3	<0.3	<0.23	<0.23
Methylene Chloride	5.0	0.5	ND	ND	ND	ND	ND	ND	<0.3	--	--	--
Naphthalene	40	8.0	4.24	ND	5.83	ND	ND	ND	<0.8	--	--	--
n-Propylbenzene	NSE	NSE	ND	ND	ND	ND	ND	ND	<0.3	--	--	--
Tetrachloroethylene	5.0	0.5	ND	ND	ND	ND	ND	ND	<0.45	--	--	--
1,1,2,2-Tetrachloroethane	0.2	0.02	ND	ND	ND	ND	ND	ND	<0.61	--	--	--
Toluene	1,000	200	ND	ND	3.97	ND	ND	ND	<0.3	15.3	0.24 J	0.16 J
1,1,1-Trichloroethane	5.0	0.5	ND	ND	ND	ND	ND	ND	<0.42	--	--	--
1,1,2-Trichloroethane	5.0	0.5	ND	ND	ND	ND	ND	ND	<0.3	--	--	--
Total Trimethylbenzenes	480	96	2.58	ND	2.94	ND	ND	ND	<0.35	10.09	0.31 J	0.29 J
1,2,3-Trichlorobenzene	NSE	NSE	ND	ND	ND	ND	ND	ND	<0.5	--	--	--
1,2,4-Trichlorobenzene	70	14	ND	ND	ND	ND	ND	ND	<1.00	--	--	--
Trichloroethylene	5.0	0.5	ND	ND	ND	ND	ND	ND	<0.5	--	--	--
Trichlorofluoromethane	NSE	NSE	ND	ND	ND	ND	ND	ND	<1.00	--	--	--
Vinyl Chloride	0.2	0.02	ND	ND	ND	ND	ND	ND	<0.2	--	--	--
Total Xylenes	10,000	1,000	2.94	ND	4.81	ND	ND	ND	0.365 J	30.6	0.43 J	0.51 J
Lead (µg/l) EPA Method 200.9	15	1.5	--	ND	--	--	--	--	--	--	--	--

NSE = No standard established
ND = Not detected above laboratory detection limit
-- = Not analyzed for
E = Concentration exceeds the calibration range and therefore result is semi-quantitative
J = Estimated concentration below laboratory quantitation level
C= Calibration Verification recovery was above the method control limit for this analyte. Analyte not detected, data not impacted.
B= Analyte was detected in the associated Method Blank.
S2= Compound is a common lab solvent and contaminant.
C4= Calibration Verification recovery was above the method control limit for this analyte.
E3= Concentration estimated. Analyte exceeded calibration range. Reanalysis not preformed due to holding time requirements
M11= The MS and/or MSD were above the acceptance limits. See Calibration verification (CCV)
RL8 = Sample diluted due to foaming
Bold = Exceeds ch. NR 140 Enforcement Standard (ES)
Underline = Exceeds ch. NR 140 Preventive Action Limit (PAL)
[1] = Groundwater elevations are referenced to a local site grid system
[2] = ch. NR 140 Public Welfare Groundwater Quality Standards
Original Table Compiled by: MFR Checked by: RJH July 2006 Data Compiled by: MFR Checked by: KEA
April 2006 Data Compiled by: BJL Checked by: KEA October 2006 Data Compiled by: MFR Checked by: KEA

Table 2 (Continued)
Groundwater Analytical Results - Permanent Monitoring Wells

Analytical Parameters	NR 140 Standards		Well No./Sampling Date											
			MW-8				MW-9							
	ES	PAL	6/1/00	9/1/00	5/1/01	10/1/01	6/1/00	9/1/00	5/1/01	10/1/01	1/19/06	4/12/06	7/28/06	10/26/06
Elevation Data (ft.)[1]														
Ground Surface														
Top of PVC											99.00			
Top of Screen														
Bottom of Screen											85.5			
Groundwater			90.49	90.51	94.96	91.97	91.4	91.6	95.21	92.16	89.52	93.49	92.50	94.09
Field Data														
Free Product (inches)	NSE	NSE	0	0	0	0	0	0	0	0	0	0	0	0
Dissolved Oxygen (mg/l)	NSE	NSE	6.33	7.98	--	7.33	7.89	8.23	--	4.66	4.25	2.86	2.08	1.47
Temperature (°C)	NSE	NSE	11.9	15.9	--	12.5	11.7	14.9	--	11.5	5.9	5.05	18.13	11.70
ORP (mV)	NSE	NSE	--	--	--	--	--	--	--	--	61	-199	242	117
Conductivity (ms)	NSE	NSE	--	--	--	--	--	--	--	--	0.850	1.480	1.620	0.895
pH (mg/l)	NSE	NSE	--	--	--	--	--	--	--	--	5.86	5.12	4.73	5.39
Fe^{+2} (mg/l) [2]	0.3	0.15	--	**4,220**	--	**3,930**	--	**14.9**	--	**465**	0.261	--	--	--
SO_4^{-2} (mg/l) [2]	250	125	--	11.8	--	15.2	--	42.5	--	19	26.8	--	--	--
NO_3^- (as N) (mg/l)	10	2.0	--	1.11	--	0.263	--	0.431	--	0.639	1.59	--	--	--
Mn^{+2} (mg/l) [2]	0.05	0.025	--	--	--	--	--	--	--	--	**0.091**	--	--	--
Analytical Data														
GRO (µg/l) WI DNR	NSE	NSE	1,160	248	57.9	310	52	ND	ND	ND	--	--	--	--
VOCs (µg/l) EPA 8021														
Benzene	5.0	0.5	2.41	ND	ND	ND	ND	ND	ND	ND	0.342 J	<0.31	2.7	3.4
Bromobenzene	NSE	NSE	ND	ND	ND	ND	ND	ND	ND	ND	<0.41	--	--	--
Bromodichloromethane	0.6	0.06	ND	ND	ND	ND	ND	ND	ND	ND	<0.3	--	--	--
n-Butylbenzene	NSE	NSE	12.6	ND	ND	0.915	ND	ND	ND	ND	<0.36	--	--	--
sec-Butylbenzene	NSE	NSE	1.19	ND	ND	0.725	ND	ND	ND	ND	<0.4	--	--	--
tert-Butylbenzene	NSE	NSE	ND	ND	ND	ND	ND	ND	ND	ND	<0.4	--	--	--
Carbon Tetrachloride	5.0	0.5	ND	ND	ND	ND	ND	ND	ND	ND	<0.3	--	--	--
Chlorobenzene	NSE	NSE	ND	ND	ND	ND	ND	ND	ND	ND	<0.7	--	--	--
Chlorodibromomethane	NSE	NSE	ND	ND	ND	ND	ND	ND	ND	ND	<0.87	--	--	--
Chloroethane	400	80	ND	ND	ND	ND	ND	ND	ND	ND	<1.00	--	--	--
Chloroform	6.0	0.6	ND	ND	ND	ND	ND	ND	ND	ND	<0.2	--	--	--
Chloromethane	3.0	0.3	ND	ND	ND	ND	ND	ND	ND	ND	<0.29	--	--	--
2-Chlorotoluene	NSE	NSE	ND	ND	ND	ND	ND	ND	ND	ND	<0.6	--	--	--
4-Chlorotoluene	NSE	NSE	ND	ND	ND	ND	ND	ND	ND	ND	<1.00	--	--	--
1,2-Dibromo-chloropropane	0.2	0.02	ND	ND	ND	ND	ND	ND	ND	ND	<1.30	--	--	--
1,2-Dibromoethane	0.05	0.005	ND	ND	ND	ND	ND	ND	ND	ND	<1.10	--	--	--
1,2-Dichlorobenzene	600	60	ND	ND	ND	ND	ND	ND	ND	ND	<0.6	--	--	--
1,3-Dichlorobenzene	1,250	125	ND	ND	ND	ND	ND	ND	ND	ND	<0.5	--	--	--
1,4-Dichlorobenzene	75	15	ND	ND	ND	ND	ND	ND	ND	ND	<0.6	--	--	--
Dichlorodifluoromethane	1,000	200	ND	ND	ND	ND	ND	ND	ND	ND	<0.7	--	--	--
1,1-Dichloroethane	850	85	ND	ND	ND	ND	ND	ND	ND	ND	<0.5	--	--	--
1,2-Dichloroethane	5.0	0.5	ND	ND	ND	ND	ND	ND	ND	ND	<0.4	--	--	--
1,1-Dichloroethylene	7.0	0.7	ND	ND	ND	ND	ND	ND	ND	ND	<0.5	--	--	--
cis-1,2-Dichloroethylene	70	7.0	ND	ND	ND	ND	ND	ND	ND	ND	<0.4	--	--	--
trans-1,2-Dichloroethylene	100	20	ND	ND	ND	ND	ND	ND	ND	ND	<0.39	--	--	--
1,2-Dichloropropane	5.0	0.5	ND	ND	ND	ND	ND	ND	ND	ND	<0.4	--	--	--
1,3-Dichloropropane	NSE	NSE	ND	ND	ND	ND	ND	ND	ND	ND	<0.9	--	--	--
2,2-Dichloropropane	NSE	NSE	ND	ND	ND	ND	ND	ND	ND	ND	<1.50	--	--	--

Table 2 (Continued)
Groundwater Analytical Results - Permanent Monitoring Wells

Analytical Parameters	NR 140 Standards		Well No./Sampling Date											
			MW-8				MW-9							
	ES	PAL	6/1/00	9/1/00	5/1/01	10/1/01	6/1/00	9/1/00	5/1/01	10/1/01	1/19/06	4/12/06	7/28/06	10/26/06
VOCs (µg/l) EPA 8021														
Ethylbenzene	700	140	3.89	ND	ND	ND	ND	ND	ND	ND	0.556 J	<0.5	1.1	0.70 J
Hexachlorobutadiene	NSE	NSE	ND	ND	ND	ND	ND	ND	ND	ND	<1.00	--	--	--
Isopropylbenzene	NSE	NSE	7.37	ND	ND	ND	ND	ND	ND	ND	<0.31	--	--	--
Isopropyl Ether	NSE	NSE	ND	ND	ND	ND	ND	ND	ND	ND	<0.6	--	--	--
p-Isopropyltoluene	NSE	NSE	ND	ND	ND	ND	ND	ND	ND	ND	<0.5	--	--	--
Methyl tert Butyl Ether	60	12	ND	ND	ND	ND	ND	ND	ND	ND	<0.3	<0.3	<0.23	<0.23
Methylene Chloride	5.0	0.5	0.668	ND	ND	ND	3.84	ND	ND	ND	<0.3	--	--	--
Naphthalene	40	8.0	3.16	ND	ND	ND	ND	ND	ND	ND	<0.8	--	--	--
n-Propylbenzene	NSE	NSE	9.5	ND	ND	ND	ND	ND	ND	ND	<0.3	--	--	--
Tetrachloroethylene	5.0	0.5	ND	ND	ND	ND	ND	ND	ND	ND	<0.45	--	--	--
1,1,2,2-Tetrachloroethane	0.2	0.02	ND	ND	ND	ND	ND	ND	ND	ND	<0.61	--	--	--
Toluene	1,000	200	8.03	ND	ND	ND	ND	ND	ND	ND	0.359 J	1.08	1.7	1.6
1,1,1-Trichloroethane	5.0	0.5	ND	ND	ND	ND	ND	ND	ND	ND	<0.42	--	--	--
1,1,2-Trichloroethane	5.0	0.5	ND	ND	ND	ND	ND	ND	ND	ND	<0.3	--	--	--
Total Trimethylbenzenes	480	96	34	ND	ND	ND	ND	ND	ND	ND	<0.71	<0.71	1.58 J	0.69 J
1,2,3-Trichlorobenzene	NSE	NSE	ND	ND	ND	ND	ND	ND	ND	ND	<0.5	--	--	--
1,2,4-Trichlorobenzene	70	14	ND	ND	ND	ND	ND	ND	ND	ND	<1.00	--	--	--
Trichloroethylene	5.0	0.5	ND	ND	ND	ND	ND	ND	ND	ND	<0.5	--	--	--
Trichlorofluoromethane	NSE	NSE	ND	ND	ND	ND	ND	ND	ND	ND	<1.00	--	--	--
Vinyl Chloride	0.2	0.02	ND	ND	ND	ND	ND	ND	ND	ND	<0.2	--	--	--
Total Xylenes	10,000	1,000	9.14	ND	ND	1	ND	ND	ND	ND	<0.65	1.3 J	4.7	2.7
Lead (µg/l) EPA Method 200.9	15	1.5	--	--	--	--	--	--	--	--	--	--	--	--

NSE = No standard established
ND = Not detected above laboratory detection limit
-- = Not analyzed for
E = Concentration exceeds the calibration range and therefore result is semi-quantitative
J = Estimated concentration below laboratory quantitation level
C= Calibration Verification recovery was above the method control limit for this analyte. Analyte not detected, data not impacted.
B= Analyte was detected in the associated Method Blank.
S2= Compound is a common lab solvent and contaminant.
C4= Calibration Verification recovery was above the method control limit for this analyte.
E3= Concentration estimated. Analyte exceeded calibration range. Reanalysis not preformed due to holding time requirements
M11= The MS and/or MSD were above the acceptance limits. See Calibration verification (CCV)
RL8 = Sample diluted due to foaming
Bold = Exceeds ch. NR 140 Enforcement Standard (ES)
Underline = Exceeds ch. NR 140 Preventive Action Limit (PAL)
[1] = Groundwater elevations are referenced to a local site grid system
[2] = ch. NR 140 Public Welfare Groundwater Quality Standards
Original Table Compiled by: MFR Checked by: RJH July 2006 Data Compiled by: MFR Checked by: KEA
April 2006 Data Compiled by: BJL Checked by: KEA October 2006 Data Compiled by: MFR Checked by: KEA

Table 2 (Continued)
Groundwater Analytical Results - Permanent Monitoring Wells

Analytical Parameters	NR 140 Standards		Well No./Sampling Date														
			MW-10							MW-11				MW-12			
	ES	PAL	1/1/01	5/1/01	10/1/01	1/19/06	4/12/06	7/28/06	10/26/06	1/19/06	4/12/06	7/28/06	10/26/06	1/19/06	4/12/06	7/28/06	10/26/06
Elevation Data (ft.)[1]																	
Ground Surface																	
Top of PVC						102.76				97.19				99.54			
Top of Screen																	
Bottom of Screen						90.51				77.89				85.56			
Groundwater			91.4	95.21	92.16	DRY	DRY	DRY	DRY	88.47	90.49	89.72	90.55	87.99	90.23	89.63	90.58
Field Data																	
Free Product (inches)	NSE	NSE	0	0	0	0	0	0	0	0	0	0	0	0	0	0	0
Dissolved Oxygen (mg/l)	NSE	NSE	--	--	8.15	--	--	--	--	2.99	9.39	4.49	2.32	5.8	2.49	1.53	0.47
Temperature (°C)	NSE	NSE	--	--	12.9	--	--	--	--	6.3	8.21	15.16	15.71	9.2	7.98	11.71	12.15
ORP (mV)	NSE	NSE	--	--	--	--	--	--	--	185	-114	310	209	154	-69	3.62	346
Conductivity (ms)	NSE	NSE	--	--	--	--	--	--	--	0.968	0.830	1.173	0.062	0.686	0.690	0.776	0.993
pH (mg/l)	NSE	NSE	--	--	--	--	--	--	--	6.99	6.24	5.04	6.19	5.18	4.80	4.17	4.73
Fe^{+2} (mg/l) [2]	0.3	0.15	--	--	ND	--	--	--	--	0.0426	--	--	--	0.035	--	--	--
SO_4^{-2} (mg/l) [2]	250	125	--	--	25.4	--	--	--	--	21.5	--	--	--	18.6	--	--	--
NO_3^- (as N) (mg/l)	10	2.0	--	--	2.96	--	--	--	--	8.77	--	--	--	4.57	--	--	--
Mn^{+2} (mg/l) [2]	0.05	0.025	--	--	--	--	--	--	--	**0.08**	--	--	--	**0.176**	--	--	--
Analytical Data																	
GRO (µg/l) WI DNR	NSE	NSE	ND	ND	ND					--	--	--	--	--	--	--	--
VOCs (µg/l) EPA 8021																	
Benzene	5.0	0.5	ND	ND	ND	--	--	--	--	<0.31	<0.31	<0.25	<0.25	<0.31	<0.31	<0.25	<0.25
Bromobenzene	NSE	NSE	ND	ND	ND	--	--	--	--	<0.41	--	--	--	<0.41	--	--	--
Bromodichloromethane	0.6	0.06	ND	ND	ND	--	--	--	--	<0.3	--	--	--	<0.3	--	--	--
n-Butylbenzene	NSE	NSE	ND	ND	ND	--	--	--	--	<0.36	--	--	--	<0.36	--	--	--
sec-Butylbenzene	NSE	NSE	ND	ND	ND	--	--	--	--	<0.4	--	--	--	<0.4	--	--	--
tert-Butylbenzene	NSE	NSE	ND	ND	ND	--	--	--	--	<0.4	--	--	--	<0.4	--	--	--
Carbon Tetrachloride	5.0	0.5	ND	ND	ND	--	--	--	--	<0.3	--	--	--	<0.3	--	--	--
Chlorobenzene	NSE	NSE	ND	ND	ND	--	--	--	--	<0.7	--	--	--	<0.7	--	--	--
Chlorodibromomethane	NSE	NSE	ND	ND	ND	--	--	--	--	<0.87	--	--	--	<0.87	--	--	--
Chloroethane	400	80	ND	ND	ND	--	--	--	--	<1.00	--	--	--	<1.00	--	--	--
Chloroform	6.0	0.6	ND	ND	ND	--	--	--	--	<0.2	--	--	--	<0.2	--	--	--
Chloromethane	3.0	0.3	ND	ND	ND	--	--	--	--	<0.29	--	--	--	<0.29	--	--	--
2-Chlorotoluene	NSE	NSE	ND	ND	ND	--	--	--	--	<0.6	--	--	--	<0.6	--	--	--
4-Chlorotoluene	NSE	NSE	ND	ND	ND	--	--	--	--	<1.00	--	--	--	<1.00	--	--	--
1,2-Dibromo-chloropropane	0.2	0.02	ND	ND	ND	--	--	--	--	<1.30	--	--	--	<1.30	--	--	--
1,2-Dibromoethane	0.05	0.005	ND	ND	ND	--	--	--	--	<1.10	--	--	--	<1.10	--	--	--
1,2-Dichlorobenzene	600	60	ND	ND	ND	--	--	--	--	<0.6	--	--	--	<0.6	--	--	--
1,3-Dichlorobenzene	1,250	125	ND	ND	ND	--	--	--	--	<0.5	--	--	--	<0.5	--	--	--
1,4-Dichlorobenzene	75	15	ND	ND	ND	--	--	--	--	<0.6	--	--	--	<0.6	--	--	--
Dichlorodifluoromethane	1,000	200	ND	ND	ND	--	--	--	--	<0.7	--	--	--	<0.7	--	--	--
1,1-Dichloroethane	850	85	ND	ND	ND	--	--	--	--	<0.5	--	--	--	<0.5	--	--	--
1,2-Dichloroethane	5.0	0.5	ND	ND	ND	--	--	--	--	<0.4	--	--	--	<0.4	--	--	--
1,1-Dichloroethylene	7.0	0.7	ND	ND	ND	--	--	--	--	<0.5	--	--	--	<0.5	--	--	--
cis-1,2-Dichloroethylene	70	7.0	ND	ND	ND	--	--	--	--	<0.4	--	--	--	<0.4	--	--	--
trans-1,2-Dichloroethylene	100	20	ND	ND	ND	--	--	--	--	<0.39	--	--	--	<0.39	--	--	--
1,2-Dichloropropane	5.0	0.5	ND	ND	ND	--	--	--	--	<0.4	--	--	--	<0.4	--	--	--
1,3-Dichloropropane	NSE	NSE	ND	ND	ND	--	--	--	--	<0.9	--	--	--	<0.9	--	--	--
2,2-Dichloropropane	NSE	NSE	ND	ND	ND	--	--	--	--	<1.50	--	--	--	<1.50	--	--	--

Table 2 (Continued)
Groundwater Analytical Results - Permanent Monitoring Wells

Analytical Parameters	NR 140 Standards		Well No./Sampling Date														
			MW-10							MW-11				MW-12			
	ES	PAL	1/1/01	5/1/01	10/1/01	1/19/06	4/12/06	7/28/06	10/26/06	1/19/06	4/12/06	7/28/06	10/26/06	1/19/06	4/12/06	7/28/06	10/26/06
VOCs (µg/l) EPA 8021						DRY	DRY	DRY	DRY								
Ethylbenzene	700	140	ND	ND	ND	--	--	--	--	<0.5	<0.5	<0.22	<0.22	<0.5	<0.5	<0.22	<0.22
Hexachlorobutadiene	NSE	NSE	ND	ND	ND	--	--	--	--	<1.00	--	--	--	<1.00	--	--	--
Isopropylbenzene	NSE	NSE	ND	ND	ND	--	--	--	--	<0.31	--	--	--	<0.31	--	--	--
Isopropyl Ether	NSE	NSE	ND	ND	ND	--	--	--	--	<0.6	--	--	--	<0.6	--	--	--
p-Isopropyltoluene	NSE	NSE	ND	ND	ND	--	--	--	--	<0.5	--	--	--	<0.5	--	--	--
Methyl tert Butyl Ether	60	12	ND	ND	ND	--	--	--	--	<0.3	<0.3	<0.23	<0.23	<0.3	<0.3	<0.23	<0.23
Methylene Chloride	5.0	0.5	ND	ND	ND	--	--	--	--	<0.3	--	--	--	<0.3	--	--	--
Naphthalene	40	8.0	ND	ND	ND	--	--	--	--	<0.8	--	--	--	<0.8	--	--	--
n-Propylbenzene	NSE	NSE	ND	ND	ND	--	--	--	--	<0.3	--	--	--	<0.3	--	--	--
Tetrachloroethylene	5.0	0.5	ND	ND	ND	--	--	--	--	<0.45	--	--	--	<0.45	--	--	--
1,1,2,2-Tetrachloroethane	0.2	0.02	ND	ND	ND	--	--	--	--	<0.61	--	--	--	<0.61	--	--	--
Toluene	1,000	200	ND	ND	ND	--	--	--	--	<0.3	<0.3	0.22 J	<0.11	<0.3	<0.3	0.20 J	<0.11
1,1,1-Trichloroethane	5.0	0.5	ND	ND	ND	--	--	--	--	<0.42	--	--	--	<0.42	--	--	--
1,1,2-Trichloroethane	5.0	0.5	ND	ND	ND	--	--	--	--	<0.3	--	--	--	<0.3	--	--	--
Total Trimethylbenzenes	480	96	ND	ND	ND	--	--	--	--	<0.35	<0.71	<0.44	<0.34	<0.35	<0.71	<0.44	<0.34
1,2,3-Trichlorobenzene	NSE	NSE	ND	ND	ND	--	--	--	--	<0.5	--	--	--	<0.5	--	--	--
1,2,4-Trichlorobenzene	70	14	ND	ND	ND	--	--	--	--	<1.00	--	--	--	<1.00	--	--	--
Trichloroethylene	5.0	0.5	ND	ND	ND	--	--	--	--	<0.5	--	--	--	<0.5	--	--	--
Trichlorofluoromethane	NSE	NSE	ND	ND	ND	--	--	--	--	<1.00	--	--	--	<1.00	--	--	--
Vinyl Chloride	0.2	0.02	ND	ND	ND	--	--	--	--	<0.2	--	--	--	<0.2	--	--	--
Total Xylenes	10,000	1,000	ND	ND	ND	--	--	--	--	<0.65	<0.92	<0.39	<0.39	<0.65	<0.92	<0.39	<0.39
Lead (µg/l) EPA Method 200.9	15	1.5	--	--	--	--	--	--	--	--	--	--	--	--	--	--	--

NSE = No standard established
ND = Not detected above laboratory detection limit
-- = Not analyzed for
E = Concentration exceeds the calibration range and therefore result is semi-quantitative
J = Estimated concentration below laboratory quantitation level
C= Calibration Verification recovery was above the method control limit for this analyte. Analyte not detected, data not impacted.
B= Analyte was detected in the associated Method Blank.
S2= Compound is a common lab solvent and contaminant.
C4= Calibration Verification recovery was above the method control limit for this analyte.
E3= Concentration estimated. Analyte exceeded calibration range. Reanalysis not preformed due to holding time requirements
M11= The MS and/or MSD were above the acceptance limits. See Calibration verification (CCV)
RL8 = Sample diluted due to foaming
Bold = Exceeds ch. NR 140 Enforcement Standard (ES)
Underline = Exceeds ch. NR 140 Preventive Action Limit (PAL)
[1] = Groundwater elevations are referenced to a local site grid system
[2] = ch. NR 140 Public Welfare Groundwater Quality Standards
Original Table Compiled by: MFR Checked by: RJH July 2006 Data Compiled by: MFR Checked by: KEA
April 2006 Data Compiled by: BJL Checked by: KEA October 2006 Data Compiled by: MFR Checked by: KEA

V:\KO\Lawla\060100\Reports&Specs\misc\GW Analytical Results.xls

Table 1
Groundwater Analytical Results - Private Wells

Analytical Parameters	NR 140 Standards		Well No./Sampling Date												
			PW-1 (Abandoned/Replaced in July 2007)												PW-5
	ES	PAL	4/1/99	9/1/99	12/0/99	6/1/00	9/1/00	1/1/01	5/1/01	10/1/01	1/19/06	4/12/06	7/28/06	10/26/06	7/16/07
GRO (µg/l) WI DNR	NSE	NSE	--	--	ND	ND	ND	ND	ND	ND	--	--	--	--	--
VOCs (µg/l) EPA 524.2															
Benzene	5.0	0.5	1.85	1.44	1.0	**7.46**	1.97	2.05	2.41	3.4	**27.7**	**32.3**	**24**	**22**	<0.15
Bromobenzene	NSE	NSE	ND	ND	ND	ND	ND	ND	ND	ND	<0.1	<0.1	<0.050	<0.050	<0.23
Bromochloromethane	NSE	NSE	--	--	--	--	--	--	--	--	--	--	--	--	<0.20
Bromodichloromethane	0.6	0.06	ND	ND	ND	ND	ND	ND	ND	ND	<0.1	<0.1	<0.050	<0.050	1.7
Bromoform	4.4	0.44	--	--	--	--	--	--	--	--	--	--	--	--	<0.19
Bromomethane	10	1	--	--	--	--	--	--	--	--	--	--	--	--	<0.28
n-Butylbenzene	NSE	NSE	ND	ND	ND	ND	ND	ND	ND	ND	<0.2	<0.2	0.11 C,J	0.086 J	<0.14
sec-Butylbenzene	NSE	NSE	ND	ND	ND	ND	ND	ND	ND	ND	<0.15	<0.15	0.080 J	0.063 J	<0.16
tert-Butylbenzene	NSE	NSE	ND	ND	ND	ND	ND	ND	ND	ND	<0.15	<0.15	<0.050	<0.050	<0.17
Carbon Tetrachloride	5.0	0.5	ND	ND	ND	ND	ND	ND	ND	ND	<0.2	<0.2	<0.050	<0.050	<0.14
Chlorobenzene	NSE	NSE	ND	ND	ND	ND	ND	ND	ND	ND	<0.1	<0.1	<0.050	<0.050	<0.21
Chlorodibromomethane	NSE	NSE	ND	ND	ND	ND	ND	ND	ND	ND	<0.1	<0.1	<0.050	<0.050	0.28 J
Chloroethane	400	80	ND	ND	ND	ND	ND	ND	ND	ND	<0.6	<0.6	<0.050	<0.050	<0.79
Chloroform	6.0	0.6	ND	ND	ND	ND	ND	ND	ND	ND	<0.1	<0.1	<0.050	<0.050	**6.1**
Chloromethane	3.0	0.3	ND	ND	ND	ND	ND	ND	ND	ND	<0.2	<0.2	0.30 B	0.081 B,J	<0.31
2-Chlorotoluene	NSE	NSE	ND	ND	ND	ND	ND	ND	ND	ND	0.143 J	<0.2	<0.050	<0.050	<0.21
4-Chlorotoluene	NSE	NSE	ND	ND	ND	ND	ND	ND	ND	ND	<0.2	<0.2	<0.050	<0.050	<0.17
1,2-Dibromo-chloropropane	0.2	0.02	ND	ND	ND	ND	ND	ND	ND	ND	--	--	<0.050	<0.050	<0.37
1,2-Dibromoethane	0.05	0.005	ND	ND	ND	ND	ND	ND	ND	ND	<0.1	<0.1	<0.050	<0.050	<0.31
Dibromoethane	NSE	NSE	--	--	--	--	--	--	--	--	--	--	--	--	<0.21
1,2-Dichlorobenzene	600	60	ND	ND	ND	ND	ND	ND	ND	ND	<0.75	<0.75	<0.050	<0.050	<0.19
1,3-Dichlorobenzene	1,250	125	ND	ND	ND	ND	ND	ND	ND	ND	<0.15	<0.15	<0.050	<0.050	<0.22
1,4-Dichlorobenzene	75	15	ND	ND	ND	ND	ND	ND	ND	ND	<0.75	<0.75	<0.050	<0.050	<0.19
Dichlorodifluoromethane	1,000	200	ND	ND	ND	ND	ND	ND	ND	ND	<0.25	<0.25	<0.050	<0.050	<0.13
1,1-Dichloroethane	850	85	ND	ND	ND	ND	ND	ND	ND	ND	<0.15	<0.15	<0.050	<0.050	<0.21
1,2-Dichloroethane	5.0	0.5	ND	ND	ND	ND	ND	ND	ND	ND	<0.1	<0.1	0.37	<0.050	<0.23
1,1-Dichloroethylene	7.0	0.7	ND	ND	ND	ND	ND	ND	ND	ND	<0.15	<0.15	<0.050	<0.050	<0.13
cis-1,2-Dichloroethylene	70	7.0	ND	ND	ND	ND	ND	ND	ND	ND	<0.2	<0.2	<0.050	<0.050	<0.20
trans-1,2-Dichloroethylene	100	20	ND	ND	ND	ND	ND	ND	ND	ND	<0.1	<0.1	<0.050	<0.050	<0.19
1,2-Dichloropropane	5.0	0.5	ND	ND	ND	ND	ND	ND	ND	ND	<0.1	<0.1	<0.050	<0.050	<0.23
1,3-Dichloropropane	NSE	NSE	ND	ND	ND	ND	ND	ND	ND	ND	<0.1	<0.1	<0.050	<0.050	<0.28
2,2-Dichloropropane	NSE	NSE	ND	ND	ND	ND	ND	ND	ND	ND	<0.1	<0.1	<0.050	<0.050	<0.37
1,1-Dichloropropene	NSE	NSE	--	--	--	--	--	--	--	--	--	--	--	--	<0.12
cis-1,3-Dichloropropene	0.2	0.02	--	--	--	--	--	--	--	--	--	--	--	--	<0.18
trans-1,3-Dichloropropene	0.2	0.02	--	--	--	--	--	--	--	--	--	--	--	--	<0.23
Ethylbenzene	700	140	ND	ND	ND	ND	ND	ND	ND	ND	0.23 J	0.542	0.26	0.13 J	<0.15
Hexachlorobutadiene	NSE	NSE	ND	ND	ND	ND	ND	ND	ND	ND	<1.00	<1.00	<0.050	<0.050	<0.18
Isopropylbenzene	NSE	NSE	ND	ND	ND	ND	ND	ND	ND	ND	0.886	0.975	0.50	0.44	<0.17
Isopropyl Ether	NSE	NSE	ND	ND	ND	ND	ND	ND	ND	ND	--	--	--	--	--
p-Isopropyltoluene	NSE	NSE	ND	ND	ND	ND	ND	ND	ND	ND	<0.2	<0.2	<0.050 C	<0.050	<0.15
Methyl tert Butyl Ether	60	12	ND	ND	ND	ND	ND	3.69	ND	ND	<0.1	<0.1	<0.050	<0.050	<0.27
Methylene Chloride	5.0	0.5	ND	ND	ND	**10.1**	ND	ND	ND	ND	<0.4	<0.4	0.53 S2,J	<0.25	<0.40
Naphthalene	40	8.0	ND	ND	ND	ND	ND	ND	ND	ND	1.46 J	3.68	3.2 C	1.8	<0.20
n-Propylbenzene	NSE	NSE	ND	ND	ND	ND	ND	ND	ND	ND	0.253 J	0.345	0.14 J	0.11 J	<0.19
styrene	100	10	--	--	--	--	--	--	--	--	--	--	--	--	<0.15
Tetrachloroethylene	5.0	0.5	ND	ND	ND	ND	ND	ND	ND	ND	<0.1	<0.1	<0.050	<0.050	<0.15

Table 1 (Continued)
Groundwater Analytical Results - Private Wells

Analytical Parameters	NR 140 Standards		Well No./Sampling Date												
			PW-1 (Abandoned/Replaced in July 2007)												PW-5
	ES	PAL	4/1/99	9/1/99	12/0/99	6/1/00	9/1/00	1/1/01	5/1/01	10/1/01	1/19/06	4/12/06	7/28/06	10/26/06	7/16/07
VOCs (µg/l) EPA 524.2															
1,1,1,2-Tetrachloroethane	70	7	--	--	--	--	--	--	--	--	--	--	--	--	<0.22
1,1,2,2-Tetrachloroethane	0.2	0.02	ND	ND	ND	ND	ND	ND	ND	ND	<0.1	<0.1	<0.050 C	<0.050	<0.23
Toluene	1,000	200	ND	ND	ND	ND	ND	ND	ND	ND	<0.4	0.753	0.38	0.25	<0.18
1,1,1-Trichloroethane	5.0	0.5	ND	ND	ND	ND	ND	ND	ND	ND	<0.2	<0.2	<0.050	<0.050	<0.15
1,1,2-Trichloroethane	5.0	0.5	ND	ND	ND	ND	ND	ND	ND	ND	<0.1	<0.1	<0.050	<0.050	<0.26
Total Trimethylbenzenes	480	96	ND	ND	ND	ND	ND	ND	ND	ND	2.013	2.218	0.732 J	0.088 J	<0.19
1,2,3-Trichlorobenzene	NSE	NSE	ND	ND	ND	ND	ND	ND	ND	ND	<0.5	<0.5	<0.050	<0.050	<0.23
1,2,4-Trichlorobenzene	70	14	ND	ND	ND	ND	ND	ND	ND	ND	<0.5	<0.5	<0.050	<0.050	<0.21
Trichloroethylene	5.0	0.5	ND	ND	ND	ND	ND	ND	ND	ND	<0.2	<0.2	<0.050	<0.050	<0.18
Trichlorofluoromethane	NSE	NSE	ND	ND	ND	ND	ND	ND	ND	ND	<0.2	<0.2	<0.050	<0.050	<0.27
1,2,3-Trichloropropane	60	12	--	--	--	--	--	--	--	--	--	--	--	--	<0.21
Vinyl Chloride	0.2	0.02	ND	ND	ND	ND	ND	ND	ND	ND	<0.15	<0.15	<0.016	<0.016	<0.11
Total Xylenes	10,000	1,000	ND	ND	ND	ND	ND	ND	ND	ND	6.92	8.08	4.0	2.2	<0.36

NSE = No standard established
ND = Not detected above laboratory detection limit
-- = Not analyzed for
J = Estimated concentration below laboratory quantitation level
C= Calibration Verification recovery was above the method control limit for this analyte. Analyte not detected, data not impacted.
B= Analyte was detected in the associated Method Blank.
S2= Compound is a common lab solvent and contaminant.
Bold = Exceeds ch. NR 140 Enforcement Standard (ES)
Underline = Exceeds ch. NR 140 Preventive Action Limit (PAL)
[1] = Groundwater elevations are referenced to a local site grid system
[2] = Free product measured in a passive recovery bailer
Original Table Compiled by: MFR Checked by: RJH July 2006 Data Compiled by: MFR Checked by: KEA
April 2006 Data Compiled by: BJL Checked by: KEA October 2006 Data Compiled by: MFR Checked by: KEA

V:\KO\Lawla\060100\Reports&Specs\misc\PW Analytical Results.xls

Table 1 (Continued)
Groundwater Analytical Results - Private Wells

Analytical Parameters	NR 140 Standards		Well No./Sampling Date												
			PW-2 (Abandoned/Replaced in 2000)				PW-3								
	ES	PAL	4/1/99	9/1/99	10/2/99	6/1/00	9/1/00*	9/1/00*	1/1/01	5/1/01	10/1/01	1/19/06	4/12/06	7/28/06	10/26/06
GRO (µg/l) WI DNR	NSE	NSE	--	--	ND	262	--	ND	ND	ND	ND	--	--	--	--
VOCs (µg/l) EPA 524.2															
Benzene	5.0	0.5	**6.1**	1.26	1.24	**51.5**	ND	ND	ND	ND	ND	<0.15	<0.15	<0.050	<0.050
Bromobenzene	NSE	NSE	ND	ND	ND	ND	ND	ND	ND	ND	ND	<0.1	<0.1	<0.050	<0.050
Bromodichloromethane	0.6	0.06	ND	ND	ND	ND	ND	ND	ND	ND	ND	<0.1	<0.1	<0.050	<0.050
n-Butylbenzene	NSE	NSE	ND	ND	ND	ND	ND	ND	ND	ND	ND	<0.2	<0.2	<0.050 C	<0.050
sec-Butylbenzene	NSE	NSE	0.28	ND	ND	1.36	ND	ND	ND	ND	ND	<0.15	<0.15	<0.050	<0.050
tert-Butylbenzene	NSE	NSE	ND	ND	ND	ND	ND	ND	ND	ND	ND	<0.15	<0.15	<0.050	<0.050
Carbon Tetrachloride	5.0	0.5	ND	ND	ND	ND	ND	ND	ND	ND	ND	<0.2	<0.2	<0.050	<0.050
Chlorobenzene	NSE	NSE	ND	ND	ND	ND	ND	ND	ND	ND	ND	<0.1	<0.1	<0.050	<0.050
Chlorodibromomethane	NSE	NSE	ND	ND	ND	ND	ND	ND	ND	ND	ND	<0.1	<0.1	<0.050	<0.050
Chloroethane	400	80	ND	ND	ND	ND	ND	ND	ND	ND	ND	<0.6	<0.6	<0.050	<0.050
Chloroform	6.0	0.6	ND	ND	ND	0.54	ND	ND	ND	ND	ND	<0.1	<0.1	<0.050	<0.050
Chloromethane	3.0	0.3	ND	ND	ND	ND	ND	ND	ND	ND	ND	<0.2	<0.2	0.26 B	0.087 B,J
2-Chlorotoluene	NSE	NSE	ND	ND	ND	ND	ND	ND	ND	ND	ND	<0.1	<0.1	<0.050	<0.050
4-Chlorotoluene	NSE	NSE	ND	ND	ND	ND	ND	ND	ND	ND	ND	<0.2	<0.2	<0.050	<0.050
1,2-Dibromo-chloropropane	0.2	0.02	ND	ND	ND	ND	ND	ND	ND	ND	ND	--	--	<0.050	<0.050
1,2-Dibromoethane	0.05	0.005	ND	ND	ND	ND	ND	ND	ND	ND	ND	<0.1	<0.1	<0.050	<0.050
1,2-Dichlorobenzene	600	60	ND	ND	ND	ND	ND	ND	ND	ND	ND	<0.75	<0.75	<0.050	<0.050
1,3-Dichlorobenzene	1,250	125	ND	ND	ND	ND	ND	ND	ND	ND	ND	<0.15	<0.15	<0.050	<0.050
1,4-Dichlorobenzene	75	15	4.7	0.685	ND	5.74	ND	ND	ND	ND	ND	<0.75	<0.75	<0.050	<0.050
Dichlorodifluoromethane	1,000	200	ND	ND	ND	ND	ND	ND	ND	ND	ND	<0.25	<0.25	<0.050	<0.050
1,1-Dichloroethane	850	85	ND	ND	ND	ND	ND	ND	ND	ND	ND	<0.15	<0.15	<0.050	<0.050
1,2-Dichloroethane	5.0	0.5	ND	ND	ND	**5.89**	ND	ND	ND	ND	ND	<0.1	<0.1	<0.050	<0.050
1,1-Dichloroethylene	7.0	0.7	ND	ND	ND	ND	ND	ND	ND	ND	ND	<0.15	<0.15	<0.050	<0.050
cis-1,2-Dichloroethylene	70	7.0	ND	ND	ND	ND	ND	ND	ND	ND	ND	<0.2	<0.2	<0.050	<0.050
trans-1,2-Dichloroethylene	100	20	ND	ND	ND	ND	ND	ND	ND	ND	ND	<0.1	<0.1	<0.050	<0.050
1,2-Dichloropropane	5.0	0.5	ND	ND	ND	ND	ND	ND	ND	ND	ND	<0.1	<0.1	<0.050	<0.050
1,3-Dichloropropane	NSE	NSE	ND	ND	ND	ND	ND	ND	ND	ND	ND	<0.1	<0.1	<0.050	<0.050
2,2-Dichloropropane	NSE	NSE	ND	ND	ND	ND	ND	ND	ND	ND	ND	<0.1	<0.1	<0.050	<0.050
Ethylbenzene	700	140	ND	ND	ND	3.2	ND	ND	ND	ND	ND	<0.1	<0.1	<0.050	<0.050
Hexachlorobutadiene	NSE	NSE	ND	ND	ND	ND	ND	ND	ND	ND	ND	<1.00	<1.00	<0.050	<0.050
Isopropylbenzene	NSE	NSE	1.4	0.314	ND	3.13	ND	ND	ND	ND	ND	<0.1	<0.1	<0.050	<0.050
Isopropyl Ether	NSE	NSE	ND	ND	ND	ND	ND	ND	ND	ND	ND	--	--	--	--
p-Isopropyltoluene	NSE	NSE	ND	ND	ND	ND	ND	ND	ND	ND	ND	<0.2	<0.2	<0.050 C	<0.050
Methyl tert Butyl Ether	60	12	ND	ND	ND	1.2	ND	ND	ND	ND	ND	<0.1	<0.1	<0.050	<0.050
Methylene Chloride	5.0	0.5	0.41	ND	ND	ND	ND	ND	ND	ND	ND	<0.4	<0.4	0.71 S2,J	<0.25
Naphthalene	40	8.0	ND	ND	ND	3.02	ND	ND	ND	ND	ND	<1.00	<1.00	<0.25 C	<0.25
n-Propylbenzene	NSE	NSE	ND	ND	ND	1.19	ND	ND	ND	ND	ND	<0.1	<0.1	<0.050	<0.050
Tetrachloroethylene	5.0	0.5	ND	ND	ND	ND	ND	ND	ND	ND	ND	<0.1	<0.1	<0.050	<0.050
1,1,2,2-Tetrachloroethane	0.2	0.02	ND	ND	ND	ND	ND	ND	ND	ND	ND	<0.1	<0.1	<0.050 C	<0.050
Toluene	1,000	200	ND	ND	ND	2.75	1.6	2.45	ND	ND	ND	<0.4	<0.4	0.068 J	<0.050
1,1,1-Trichloroethane	5.0	0.5	ND	ND	ND	ND	ND	ND	ND	ND	ND	<0.2	<0.2	<0.050	<0.050
1,1,2-Trichloroethane	5.0	0.5	ND	ND	ND	ND	ND	ND	ND	ND	ND	<0.1	<0.1	<0.050	<0.050
Total Trimethylbenzenes	480	96	ND	ND	ND	1.47	ND	ND	ND	ND	ND	<0.30	<0.30	<0.1	<0.1
1,2,3-Trichlorobenzene	NSE	NSE	ND	ND	ND	ND	ND	ND	ND	ND	ND	<0.5	<0.5	<0.050	<0.050
1,2,4-Trichlorobenzene	70	14	ND	ND	ND	ND	ND	ND	ND	ND	ND	<0.5	<0.5	<0.050	<0.050
Trichloroethylene	5.0	0.5	ND	ND	ND	ND	ND	ND	ND	ND	ND	<0.2	<0.2	<0.050	<0.050

Table 1 (Continued)
Groundwater Analytical Results - Private Wells

Analytical Parameters	NR 140 Standards		Well No./Sampling Date												
			PW-2 (Abandoned)				PW-3								
	ES	PAL	4/1/99	9/1/99	10/2/99	6/1/00	9/1/00*	9/1/00*	1/1/01	5/1/01	10/1/01	1/19/06	4/12/06	7/28/06	10/26/06
VOCs (µg/l) EPA 524.2															
Trichlorofluoromethane	NSE	NSE	ND	ND	ND	ND	ND	ND	ND	ND	ND	<0.2	<0.2	<0.050	<0.050
Vinyl Chloride	0.2	0.02	ND	ND	ND	ND	ND	ND	ND	ND	ND	<0.15	<0.15	<0.016	<0.016
Total Xylenes	10,000	1,000	ND	ND	ND	1.81	ND	ND	ND	ND	ND	<0.5	<0.5	0.053 J	<0.050

NSE = No standard established
ND = Not detected above laboratory detection limit
-- = Not analyzed for
J = Estimated concentration below laboratory quantitation level
C= Calibration Verification recovery was above the method control limit for this analyte. Analyte not detected, data not impacted.
B= Analyte was detected in the associated Method Blank.
S2= Compound is a common lab solvent and contaminant.
Bold = Exceeds ch. NR 140 Enforcement Standard (ES)
Underline = Exceeds ch. NR 140 Preventive Action Limit (PAL)
[1] = Groundwater elevations are referenced to a local site grid system
[2] = Free product measured in a passive recovery bailer

Original Table Compiled by: MFR Checked by: RJH July 2006 Data Compiled by: MFR Checked by: KEA
April 2006 Data Compiled by: BJL Checked by: KEA October 2006 Data Compiled by: MFR Checked by: KEA

V:\KO\Lawla\060100\Reports&Specs\misc\PW Analytical Results.xls

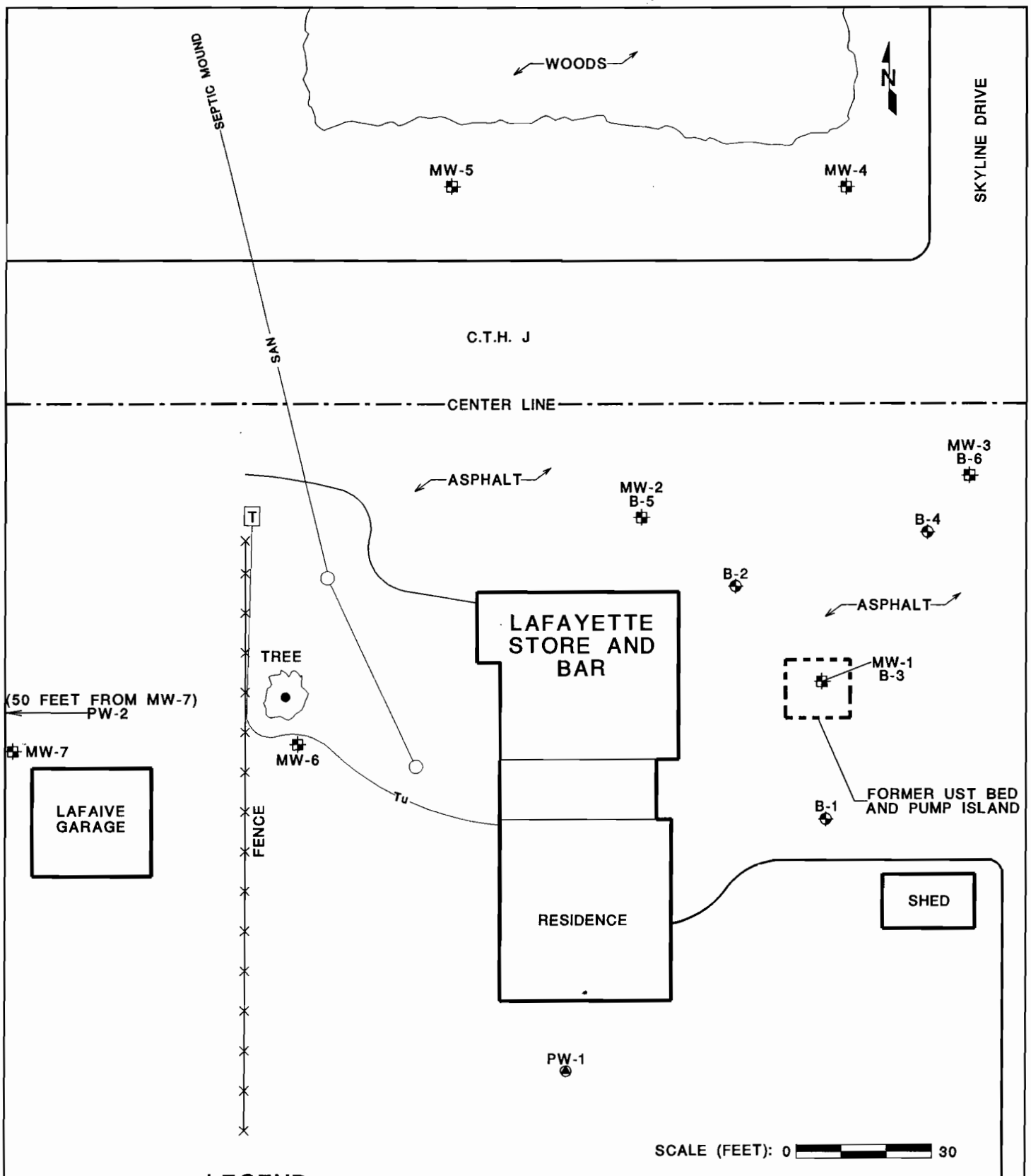

LEGEND:

B-1 SOIL BORING LOCATION AND NUMBER
MW-1 MONITORING WELL LOCATION AND NUMBER
SAN SANITARY SEWER UTILITY AND SEPTIC TANK
Tu UNDERGROUND TELEPHONE AND TELEPHONE BOX
PW-1 POTABLE WATER WELL LOCATION AND NUMBER

DRAWN BY: KRK	FIGURE #2 DETAIL SHEET
APPROVED BY:	SITE FEATURES, SOIL BORING AND MONITORING WELL LOCATIONS
DATE: 1/27/00	LAFAYETTE STORE AND BAR TOWNSHIP OF LAFAYETTE, WISCONSIN
PROJECT #990126.01A	ADVENT
REVISION #	ENVIRONMENTAL SERVICES, INC.

TABLE 1 (page 1 of 2)
ANALYTICAL RESULTS - SOIL
LAFAYETTE STORE & BAR, TOWNSHIP OF LAFAYETTE, WISCONSIN

	NR 720 Generic RCLs	Samples					
		B1/6-8	**B2/2-4[3]**	**B2/6-8[3]**	**B3/5[3]**	**B3/7-9[3]**	**B4/4-6[3]**
Boring		B-1	B-2	B-2	B-3	B-3	B-4
Depth (feet)		6-8	2-4	6-8	5	7-9	4-6
PID		---	---	---	---	---	---
GROs (ppm)	*100*	ND	**2,190**	**2,290**	---	**322**	**3,640**
Total Lead (ppm)	*50*	---	---	---	14.8	---	---
VOCs/PVOCs (ppb)[1]							
Benzene	*25[2]*	ND	**3,612**	**12,124**	**11,898**	**1,059**	**5,668**
n-Butylbenzene		ND	ND	ND	116,150	7,357	---
s-Butylbenzene		---	---	---	ND	610	---
Ethylbenzene	*2,900*	35	**10,891**	**15,539**	**81,584**	**5,401**	**33,479**
Isopropylbenzene		---	---	---	ND	647	---
MTBE		ND	ND	ND	ND	686	ND
Naphthalene	*400*	---	---	---	**32,202**	**2,711**	---
n-Propylbenzene		---	---	---	39,913	2,362	---
Toluene	*1,500*	43	**7,884**	**68,899**	**226,110**	**17,309**	**21,494**
1,2,4-TMB		ND	21,368	31,011	292,340	17,186	58,342
1,3,5-TMB		ND	11,709	14,719	92,842	5,141	19,073
Total Xylenes	*4,100*	32	**30,876**	**64,113**	**685,080**	**37,186**	**122,803**

ND = not detected

MTBE = methyl-tert-butyl ether

--- = not analyzed

TMB = trimethylbenzene

Shaded areas indicate concentrations exceeding WDNR generic RCLs.

MTBE was found to be present in the methanol batch used for soil sample B3/7-9. This concentrations of MTBE should be viewed as suspect.

[1] Only VOCs detected are listed. For a complete list of the compounds analyzed and laboratory detection limits, see Appendix C.

[2] Laboratory detection limit exceeds case closeout limit due to methanol preservation.

[3] Laboratory detection limits were increased due to presence of petroleum contaminants.

TABLE 1 (page 2 of 2)
ANALYTICAL RESULTS - SOIL
LAFAYETTE STORE & BAR, TOWNSHIP OF LAFAYETTE, WISCONSIN

	NR 720 Generic RCLs	Samples					
		B5/2-4	**B5/6-8**	**B6/4-6**[3]	**MW4/5-7**	**MW5/5-7**	**MW6/6.5-8.5**
Boring		B-5	B-5	B-6	MW-4	MW-5	MW-6
Depth (feet)		2-4	6-8	4-6	5-7	5-7	6.5-8.5
PID		---	---	---	---	---	---
GROs (ppm)	*100*	ND	19.3	**1,880**	ND	ND	ND
Total Lead (ppm)	*50*	---	---	---	---	---	---
VOCs/PVOCs (ppb)[1]							
Benzene	*25*[2]	ND	**334**	ND	ND	ND	ND
Ethylbenzene	*2,900*	ND	75	**20,935**	ND	ND	39
MTBE		ND	457	ND	54	ND	ND
Naphthalene	*400*	---	---	---	---	---	---
Toluene	*1,500*	37	109	**9,801**	ND	54	52
1,2,4-TMB		ND	125	47,793	ND	ND	ND
1,3,5-TMB		ND	56	15,696	ND	ND	ND
Total Xylenes	*4,100*	ND	317	**63,967**	ND	ND	40

ND = not detected

MTBE = methyl-tert-butyl ether

--- = not analyzed

TMB = trimethylbenzene

Shaded areas indicate concentrations exceeding WDNR generic RCLs.

MTBE was found to be present in the methanol batch used for soil sample B3/7-9. This concentrations of MTBE should be viewed as suspect.

[1] Only VOCs detected are listed. For a complete list of the compounds analyzed and laboratory detection limits, see Appendix C.

[2] Laboratory detection limit exceeds case closeout limit due to methanol preservation.

[3] Laboratory detection limits were increased due to presence of petroleum contaminants.

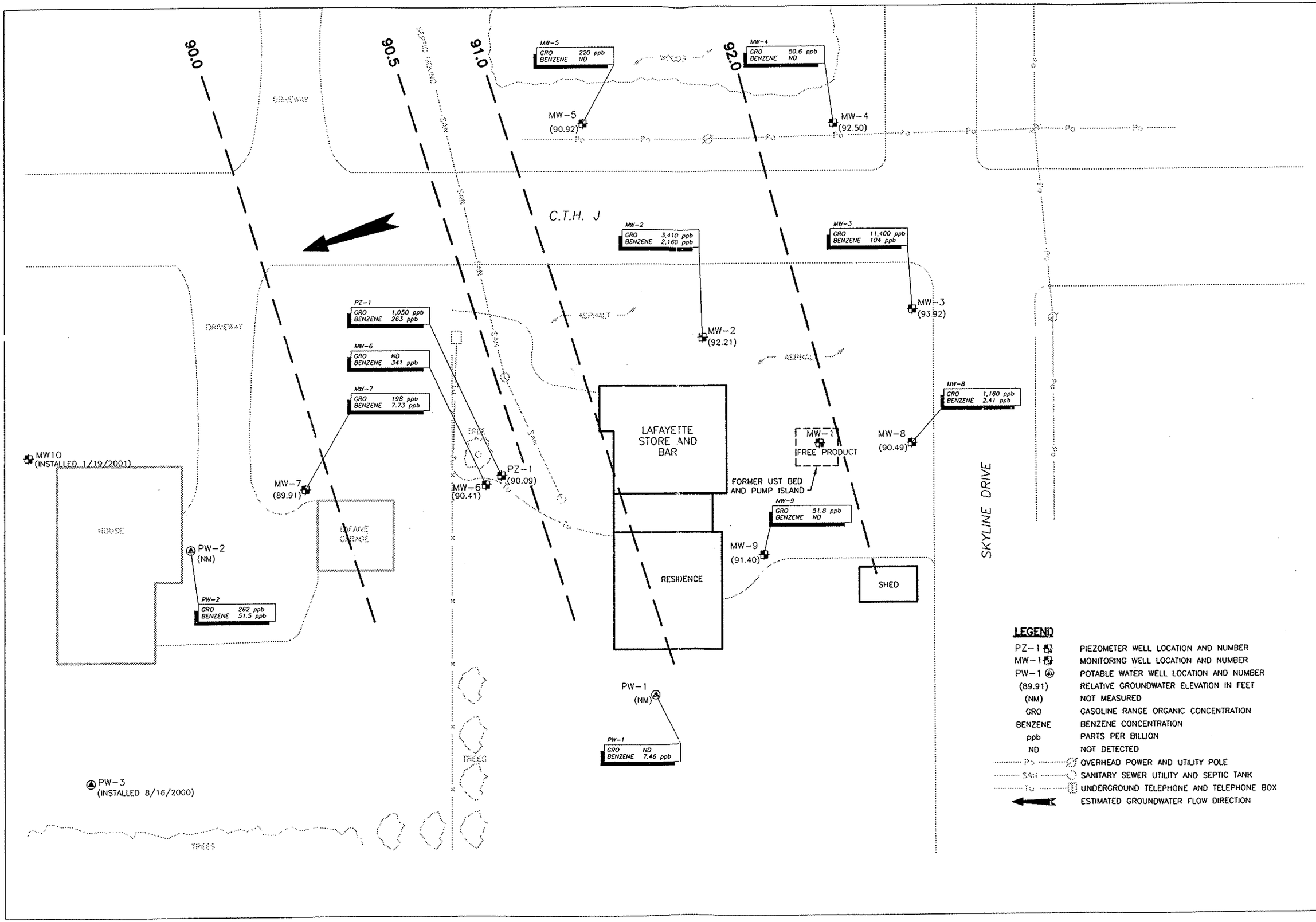
90.0
90.5
91.0
92.0
DRIVEWAY
DRIVEWAY
C.T.H. J
ASPHALT
ASPHALT
TREES
TREES
MW-5
GRO 220 ppb
BENZENE ND
MW-5
(90.92)
MW-4
GRO 50.6 ppb
BENZENE ND
MW-4
(92.50)
MW-2
GRO 3,410 ppb
BENZENE 2,160 ppb
MW-2
(92.21)
MW-3
GRO 11,400 ppb
BENZENE 104 ppb
MW-3
(93.92)
PZ-1
GRO 1,050 ppb
BENZENE 263 ppb
MW-6
GRO ND
BENZENE 341 ppb
MW-7
GRO 198 ppb
BENZENE 7.73 ppb
MW-7
(89.91)
MW-6
(90.41)
PZ-1
(90.09)
MW-8
GRO 1,160 ppb
BENZENE 2.41 ppb
MW-8
(90.49)
MW-1
FREE PRODUCT
FORMER UST BED
AND PUMP ISLAND
MW-9
GRO 51.8 ppb
BENZENE ND
MW-9
(91.40)
LAFAYETTE
STORE AND
BAR
RESIDENCE
SHED
SKYLINE DRIVE
MW10
(INSTALLED 1/19/2001)
HOUSE
GARAGE
PW-2
(NM)
PW-2
GRO 262 ppb
BENZENE 51.5 ppb
PW-1
(NM)
PW-1
GRO ND
BENZENE 7.46 ppb
PW-3
(INSTALLED 8/16/2000)
LEGEND
PZ-1 PIEZOMETER WELL LOCATION AND NUMBER
MW-1 MONITORING WELL LOCATION AND NUMBER
PW-1 POTABLE WATER WELL LOCATION AND NUMBER
(89.91) RELATIVE GROUNDWATER ELEVATION IN FEET
(NM) NOT MEASURED
GRO GASOLINE RANGE ORGANIC CONCENTRATION
BENZENE BENZENE CONCENTRATION
ppb PARTS PER BILLION
ND NOT DETECTED
OVERHEAD POWER AND UTILITY POLE
SANITARY SEWER UTILITY AND SEPTIC TANK
UNDERGROUND TELEPHONE AND TELEPHONE BOX
ESTIMATED GROUNDWATER FLOW DIRECTION
DRAWN BY: CCM
APPROVED BY:
DATE: 11/08/01
PROJ# 99012601-B1A
north
0 15 30
1 INCH = APPROX. 30 FEET
FIGURE 2
GROUNDWATER DATA - JUNE 2000
LAFAYETTE STORE AND BAR
TOWNSHIP OF LAFAYETTE, WISCONSIN
ADVENT
ENVIRONMENTAL SERVICES, INC.



DRAWING DIRECTORY: P:\KO\L\LAWLA\060100\FIGURES\CASE CLOSURE\FIGURE 3 - GROUNDWATER CONTOURS

NO.	DATE	ISSUE/REVISIONS	DRAWN BY		DESIGN		QC CHECK	
1	09/18/07	CASE CLOSURE REPORT	RJH	09/07	RJH	09/07	KEA	09/07

SEH

FORMER LAFAYETTE STORE AND BAR
GROUNDWATER MONITORING
TOWNSHIP OF LAFAYETTE, WISCONSIN

FIGURE 3
GROUNDWATER CONTOURS
01/19/06

PROJ. NO. LAWLA060100
DATE 09/18/07
3 / 3

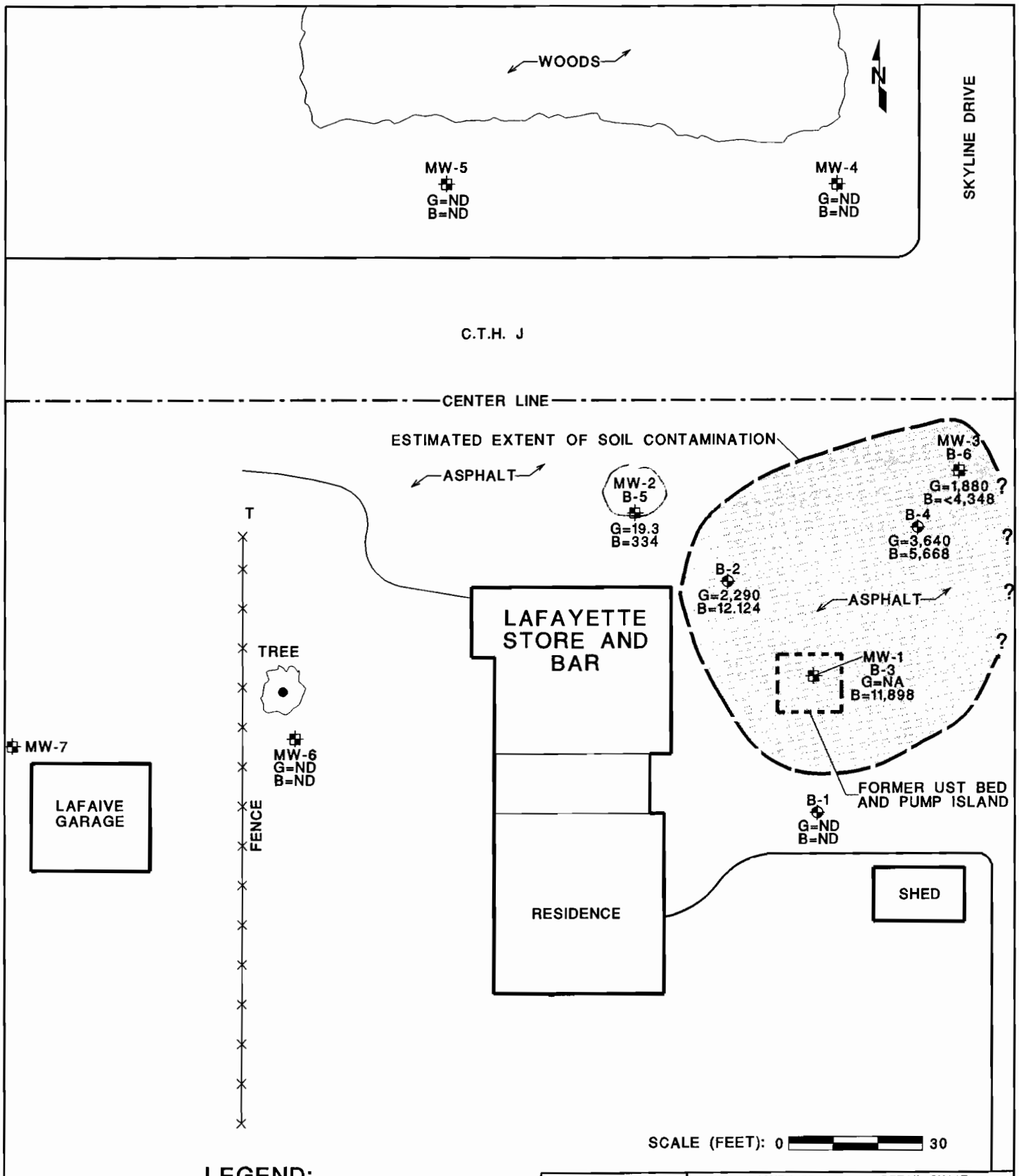

LEGEND:

B-1 ◆ SOIL BORING LOCATION AND NUMBER
MW-1 ✚ MONITORING WELL LOCATION AND NUMBER
G=19.3 GASOLINE RANGE ORGANIC CONCENTRATION IN PPM
B=334 BENZENE CONCENTRATION IN PPB
(ND = NOT DETECTED, NA = NOT ANALYZED)

DRAWN BY: KRK	FIGURE #5 DETAIL SHEET
APPROVED BY:	ESTIMATED EXTENT OF SOIL CONTAMINATION
DATE: 1/27/00	LAFAYETTE STORE AND BAR TOWNSHIP OF LAFAYETTE, WISCONSIN
PROJECT #990126.01A	ADVENT
REVISION #	ENVIRONMENTAL SERVICES, INC.

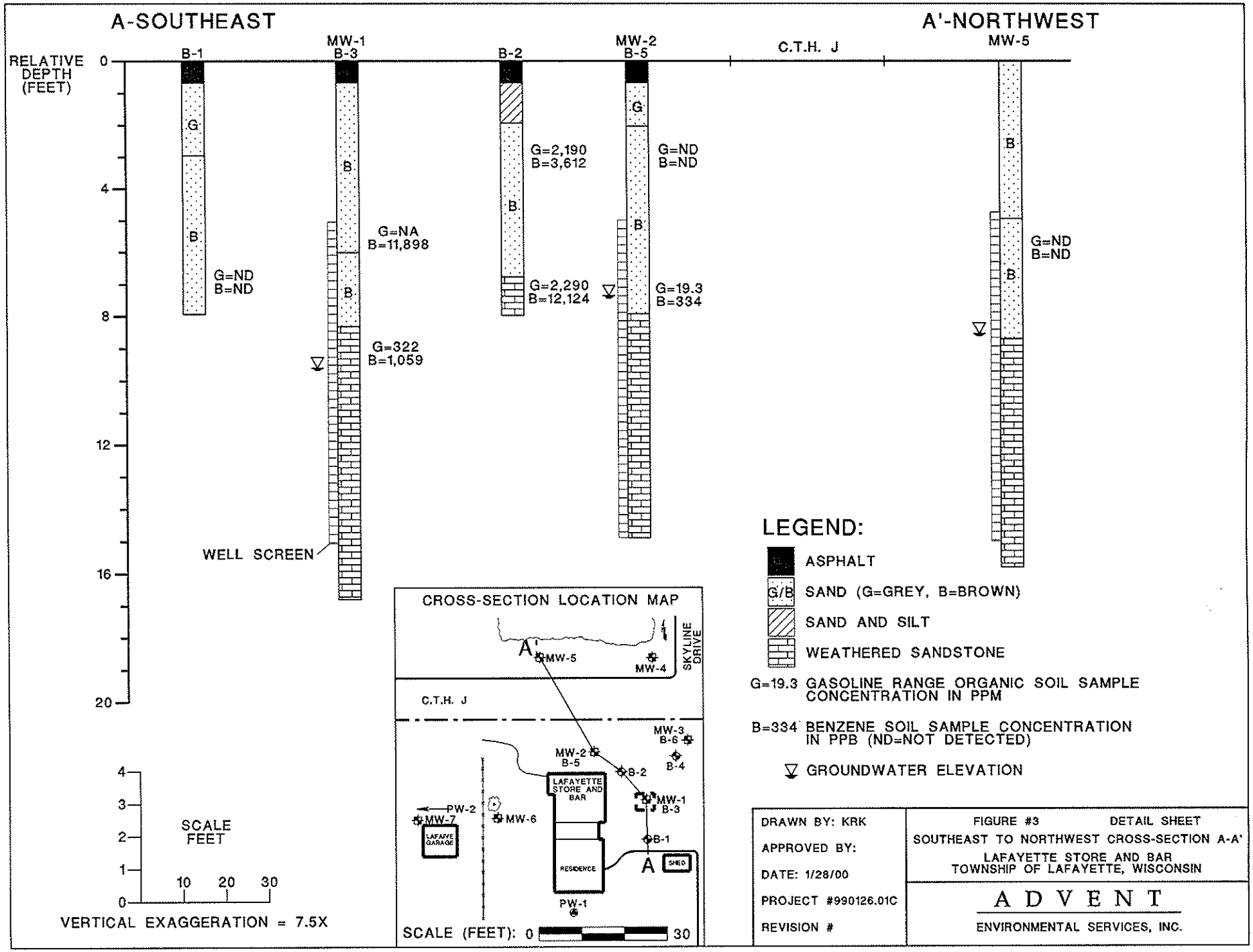

DRAWN BY: KRK	FIGURE #3 DETAIL SHEET
APPROVED BY:	SOUTHEAST TO NORTHWEST CROSS-SECTION A-A'
DATE: 1/28/00	LAFAYETTE STORE AND BAR TOWNSHIP OF LAFAYETTE, WISCONSIN
PROJECT #990126.01C	A D V E N T
REVISION #	ENVIRONMENTAL SERVICES, INC.

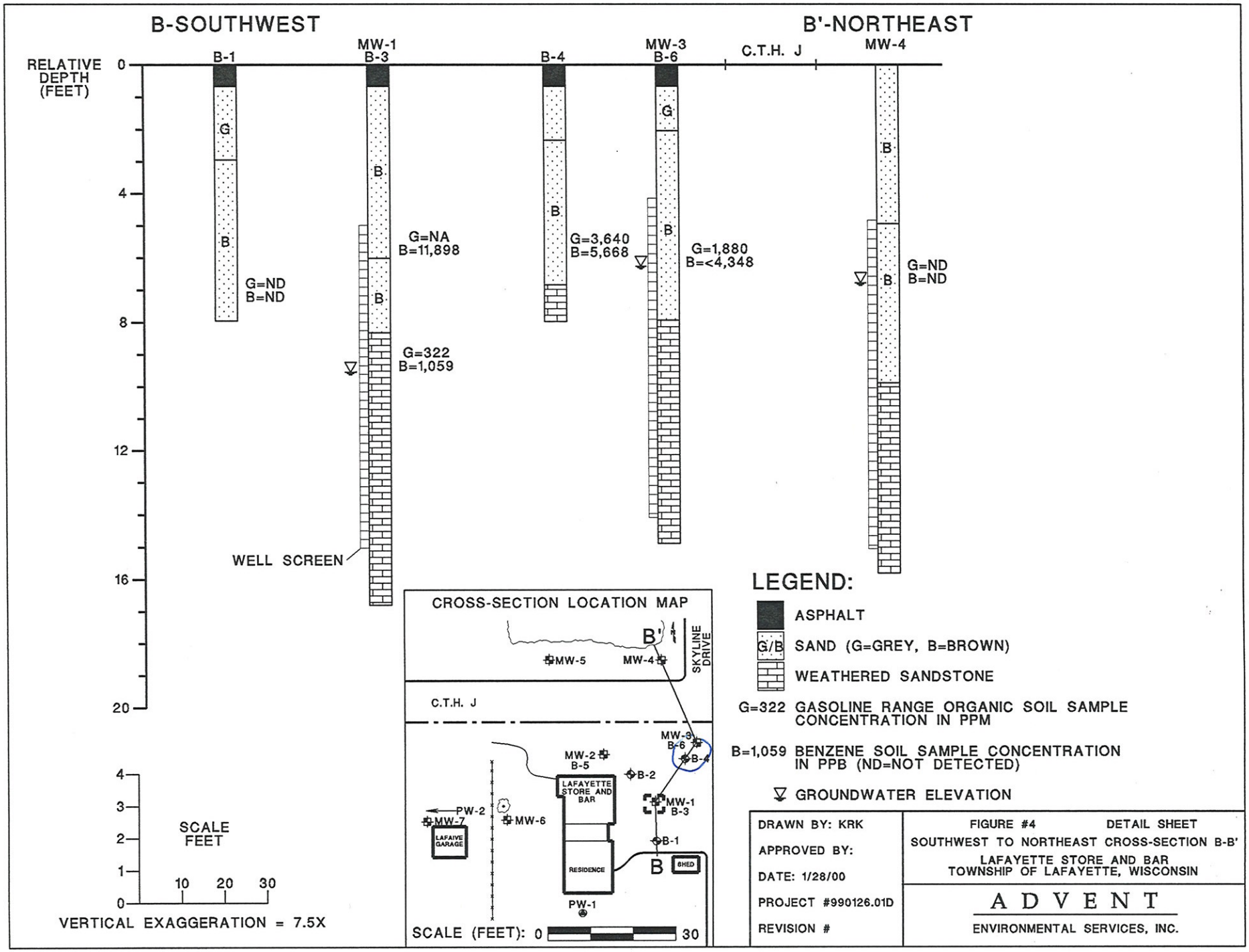
B-SOUTHWEST
B'-NORTHEAST
RELATIVE DEPTH (FEET)
0
4
8
12
16
20
B-1
MW-1
B-3
B-4
MW-3
B-6
C.T.H. J
MW-4
G
B
G=ND
B=ND
G=NA
B=11,898
G=322
B=1,059
G=3,640
B=5,668
G=1,880
B=<4,348
G=ND
B=ND
WELL SCREEN
CROSS-SECTION LOCATION MAP
B'
MW-5
MW-4
SKYLINE DRIVE
C.T.H. J
MW-3
B-6
B-4
MW-2
B-5
B-2
LAFAYETTE STORE AND BAR
MW-1
B-3
PW-2
MW-7
MW-6
LAFAIVE GARAGE
B-1
B
SHED
RESIDENCE
PW-1
SCALE (FEET): 0 30
SCALE FEET
4
3
2
1
0
10
20
30
VERTICAL EXAGGERATION = 7.5X
LEGEND:
ASPHALT
G/B SAND (G=GREY, B=BROWN)
WEATHERED SANDSTONE
G=322 GASOLINE RANGE ORGANIC SOIL SAMPLE CONCENTRATION IN PPM
B=1,059 BENZENE SOIL SAMPLE CONCENTRATION IN PPB (ND=NOT DETECTED)
GROUNDWATER ELEVATION
DRAWN BY: KRK
APPROVED BY:
DATE: 1/28/00
PROJECT #990126.01D
REVISION #
FIGURE #4 DETAIL SHEET
SOUTHWEST TO NORTHEAST CROSS-SECTION B-B'
LAFAYETTE STORE AND BAR
TOWNSHIP OF LAFAYETTE, WISCONSIN
ADVENT
ENVIRONMENTAL SERVICES, INC.

I, Ann Lawler, assert to the best of my knowledge that the following legal description describes the property located at 18985 CTH J in Chippewa Falls, Wisconsin, which is applicable to the Wisconsin Department of Natural Resources Bureau of Remediation and Redevelopment Tracking System site number 03-09-198065 (Lafayette Store & Bar). I also assert that no other properties in the vicinity, other than the one described below, are associated with the Lafayette Store & Bar Property.

Ann J. Lawler Trustee — September 18, 2007

Ann Lawler — Date

Lawler Trust

Property Legal Description:

Part of the Northeast Quarter (NE ¼) of the Northeast Quarter (NE ¼) of Section Number Twenty-four (24), Township Number Twenty-eight (28) North of Range Number Eight (8) West described as follows: Commencing at the Northeast corner of said Section; thence South (S) fifteen (15) rods; thence West (W) eleven (11) rods; thence North (N) fifteen (15) rods; thence East (E) to place of beginning. Being an oblong piece of land slightly more than one (1) acre situated in the Northeast corner of said forty.

Parcel Identification Number:

22808-2411-01250000

SEH

September 13, 2007

RE: Lafayette Store & Bar
Notification of off site Groundwater Contamination
SEH No. LAWLA0601.00 14.00

Mr. Allen Balsiger
19066 165th Avenue
Chippewa Falls, WI 54729

Dear Mr. Balsiger:

On behalf of Ann Lawler, Short Elliott Hendrickson Inc. (SEH®) is sending you this letter to meet the notification requirements of chapter NR 726 Wisconsin Administrative Code. As you probably know, groundwater contamination that appears to have originated on the adjacent property to the east (former Lafayette Store & Bar) has migrated onto your property at 18953 CTH J. The levels of benzene contamination in the shallow groundwater on your property are above the state groundwater enforcement standards found in chapter NR 140, Wisconsin Administrative Code. However, the groundwater contaminant plume has been found to be stable or receding and will naturally degrade over time. Furthermore, four rounds of groundwater samples collected from your private well in 2006 had no detectable concentrations of benzene or other petroleum compounds. Allowing natural attenuation to complete the groundwater cleanup at the former Lafayette Store & Bar and on your property will meet the requirements for case closure that are found in chapters NR 726 and NR 746, Wisconsin Administrative Code. We will be requesting that the Wisconsin Department of Natural Resources (WDNR) accept natural attenuation as the final remedy for this site and grant case closure. Closure means that the WDNR will not be requiring any further investigation, groundwater monitoring or cleanup actions to be taken, other than the reliance on natural attenuation.

Since the source of the groundwater contamination is not on your property, neither you nor any subsequent owner of your property will be held responsible for investigation or cleanup of this groundwater contamination, as long as you and any subsequent owners comply with the requirements of section 292.13, Wisconsin Statutes, including allowing access to your property for environmental investigation or cleanup if access is required. To obtain a copy of the WDNR's publication #RR-589, "Fact Sheet 10: Guidance for Dealing with Properties Affected by Off-Site Contamination," you may visit http://www.dnr.state.wi.us/org/aw/rr/archives/pubs/RR589.pdf or call 608-267-3859.

The WDNR will not review the closure request for at least 30 days after the date of this letter. As an affected property owner, you have a right to contact the WDNR to provide any technical information that you may have that indicates that closure should not be granted for this site. If you would like to submit any information to the WDNR that is relevant to this closure request, you should mail that information to: Ms. Gina Keenan, WDNR, 1300 W. Clairemont Avenue, Eau Claire, Wisconsin 54702.

If this case is closed, all properties within the site boundaries where groundwater contamination exceeds chapter NR 140 groundwater enforcement standards will be listed on the WDNR's geographic information system (GIS) Registry of Closed Remediation Sites. The information on the GIS Registry includes maps showing the location of properties in Wisconsin where groundwater contamination above chapter NR 140 enforcement standards was found at the time that the case was closed. This GIS Registry will be available to the general public on the WDNR's internet web site. Please review the legal description for your property that is included at the bottom of this letter, and notify me within the next 30 days if the legal description is incorrect.

Once the Department makes a decision on the closure request, it will be documented in a letter. If the Department grants closure, you may obtain a copy of this letter by requesting a copy from SEH, by writing to the WDNR address given above or by accessing the WDNR GIS Registry of Closed Remediation Sites on the internet at http://www.dnr.wi.gov/org/aw/rr/gis/index.htmhttp://www.dnr.state.wi.us/org/water/dwg/3300254.pdf. A copy of the closure letter will be included as part of the site file on the GIS Registry of Closed Remediation Sites.

If you or any subsequent property owners wish to construct or reconstruct a well on your property described below, special well construction standards may be necessary to protect the well from the residual groundwater contamination. Any well driller who proposes to construct a well on this property in the future will first need to obtain approval from a regional water supply specialist in WDNR's Drinking Water and Groundwater Program. The well construction application, form 3300-254, is on the internet, or may be accessed through the GIS Registry web address in the preceding paragraph.

If you have any questions about this notification or if you need additional information, please contact me during the day at 715.720.6224 or you may email me at kaccola@sehinc.com.

Sincerely,

SHORT ELLIOTT HENDRICKSON INC.

Kevin E. Accola, CHMM
Project Manager

KEA/dj
c: Ann Lawler
Gina Keenan, WDNR
p:\ko\l\lawla\060100\reports&specs\ltr\balsiger.s13.doc

Legal Description for Allen Balsiger Property (Tax Parcel ID #22808-2411-01500000) located at 18953 CTH J, Chippewa Falls, Chippewa County, Wisconsin:

That part of the northeast quarter of the northeast quarter of Section 24, Township 28N, Range 8W, beginning at a point 11 rods west of the northeast corner of Section 24; thence south 15 rods; thence west 10 2/3 rods; thence north 15 rods; thence east 10 2/3 rods to the point of beginning.