GIS REGISTRY INFORMATION

SITE NAME: Schuster Property

BRRTS #: 03-68-495040 **FID # (if appropriate):** 268441690

COMMERCE # (if appropriate): 53150-2600-27B

CLOSURE DATE: 06/02/2005

STREET ADDRESS: S66 W14427 Janesville Rd.

CITY: Muskego

SOURCE PROPERTY GPS COORDINATES (meters in WTM91 projection): X= 675486 Y= 274142

CONTAMINATED MEDIA: Groundwater [ ] Soil [ ] Both [X]

OFF-SOURCE GW CONTAMINATION >ES: [ ] Yes [X] No

IF YES, STREET ADDRESS 1:

GPS COORDINATES (meters in WTM91 projection): X= Y=

OFF-SOURCE SOIL CONTAMINATION >Generic or Site-Specific RCL (SSRCL): [ ] Yes [X] No

IF YES, STREET ADDRESS 1:

GPS COORDINATES (meters in WTM91 projection): X= Y=

CONTAMINATION IN RIGHT OF WAY: [ ] Yes [X] No

DOCUMENTS NEEDED:

Closure Letter, and any conditional closure letter issued	X
Copy of most recent deed, including legal description, for all affected properties	X
Certified survey map or relevant portion of the recorded plat map (*if referenced in the legal description*) for all affected properties	X
County Parcel ID number, *if used for county*, for all affected properties	
Location Map which outlines all properties within contaminated site boundaries on USGS topographic map or plat map in sufficient detail to permit the parcels to be located easily (8.5x14" if paper copy). If groundwater standards are exceeded, the map must also include the location of all municipal and potable wells within 1200' of the site.	X
Detailed Site Map(s) for all affected properties, showing buildings, roads, property boundaries, contaminant sources, utility lines, monitoring wells and potable wells. (8.5x14", if paper copy) This map shall also show the location of all contaminated public streets, highway and railroad rights-of-way in relation to the source property and in relation to the boundaries of groundwater contamination exceeding ch. NR 140 ESs and soil contamination exceeding ch. NR 720 generic or SSRCLs.	X
Tables of Latest Groundwater Analytical Results (no shading or cross-hatching)	X
Tables of Latest Soil Analytical Results (no shading or cross-hatching)	X
Isoconcentration map(s), *if required for site investigation (SI)* (8.5x14" if paper copy). The isoconcentration map should have flow direction and extent of groundwater contamination defined. **If not available, include the latest extent of contaminant plume map.**	
GW: Table of water level elevations, with sampling dates, and free product noted if present	X
GW: Latest groundwater flow direction/monitoring well location map (should be 2 maps if maximum variation in flow direction is greater than 20 degrees)	X
SOIL: Latest horizontal extent of contamination exceeding generic or SSRCLs, with one contour	X
Geologic cross-sections, *if required for SI.* (8.5x14' if paper copy)	
RP certified statement that legal descriptions are complete and accurate	X
Copies of off-source notification letters (if applicable)	
Letter informing ROW owner of residual contamination (if applicable)(public, highway or railroad ROW)	
Copy of (soil or land use) deed restriction(s) or deed notice *if any required as a condition of closure*	

State of Wisconsin \ DEPARTMENT OF NATURAL RESOURCES

Jim Doyle, Governor
Scott Hassett, Secretary
Gloria L. McCutcheon, Regional Director

Waukesha Service Center
141 NW Barstow St., Room 180
Waukesha, Wisconsin 53188
Telephone 262-574-2100
FAX 262-574-2117

June 2, 2005

David & Heather Schuster
S66 W14427 Janesville Road
Muskego, WI 53150

Subject: Final Case Closure, Petroleum Release
Schuster Property, S66 W14427 Janesville Road, Muskego, WI
FID# 268441690, BRRTS# 03-68-495040, Commerce# 53150-2600-27B

Dear Mr. & Mrs. Schuster:

On March 11, 2005, you were notified that the Wisconsin Department of Natural Resources (Department) had granted conditional closure for the above referenced property. On April 21, 2005, the Department received correspondence indicating that you have complied with the conditions of closure. The monitoring wells were abandoned at the property as documented by the monitoring well abandonment forms that were received by the Department.

Based on the correspondence and data provided, it appears that the petroleum case (BRRTS# 03-68-495040) has been remediated to Department standards in accordance with s. NR 726.05, Wis. Adm. Code. The Department considers this case closed and no further investigation, remediation or other action is required at this time. The case with chlorinated solvent contamination (BRRTS# 02-68-542693) still remains open.

Your site will be listed on the DNR Remediation and Redevelopment GIS Registry of Closed Remediation Sites. Information that was submitted with your closure request application will be included on the registry. To review the sites on the GIS Registry web page, visit http://gomapout.dnr.state.wi.us/org/at/et/geo/gwur/index.htm If your property is listed on the GIS Registry due to groundwater contamination exceeding ch. NR 140 standards at the time of closure, and you intend to construct or reconstruct a well, you will need Department approval. Department approval is required before construction or reconstruction of a well on a property listed on the GIS Registry, in accordance with s. NR 812.09(4)(w). To obtain approval, Form 3300-254 needs to be completed and submitted to the DNR Drinking and Groundwater program's regional water supply specialist. This form can be obtained on-line at the web address listed above.

Please be aware that this case may be reopened pursuant to s. NR 726.09, Wis. Adm. Code, if additional information regarding site conditions indicates that contamination on or from the site poses a threat to public health, safety or welfare, or the environment.

The Department appreciates the actions you are taking to restore the environment at this site. If you have any questions regarding this letter, please contact me at the letterhead address or (262) 574-2166.

Sincerely,

David G. Volkert, P.G.
Hydrogeologist
Bureau for Remediation & Redevelopment

cc: Randy Rogness, BLS Environmental, Inc.
Lee Delcore, Commerce
SER File

State of Wisconsin \ DEPARTMENT OF NATURAL RESOURCES

Jim Doyle, Governor
Scott Hassett, Secretary
Gloria L. McCutcheon, Regional Director

Waukesha Service Center
141 NW Barstow St., Room 180
Waukesha, Wisconsin 53188
Telephone 262-574-2100
FAX 262-574-2117

March 11, 2005

David & Heather Schuster
S66 W14427 Janesville Road
Muskego, WI 53150

Subject: Closure Request for the Schuster Property
S66 W14427 Janesville Road
FID# 268441690, BRRTS# 03-68-495040, Commerce# 53150-2600-27B
BRRTS# 02-68-542693 (chlorinated solvent contamination)

Dear Mr. & Mrs. Schuster:

On December 8, 2004, the Wisconsin Department of Natural Resources (Department) received the *Site Closure Report* that was prepared by BLS Environmental, Inc. for the above referenced property (the Property). On March 1, 2005, your case was reviewed for closure by the Wisconsin Department of Natural Resources' Southeast Region Closure Committee. This committee reviews environmental remediation cases for compliance with state statutes and rules to maintain consistency in the closure of these cases. After careful review of your closure request, it has been decided that no further remedial work is needed for the petroleum portion of this case; however, the chlorinated solvent portion of the case will remain open. This letter was also forwarded to your environmental consultant.

Petroleum Contamination

Based on the results documented in the *Site Closure Report* it appears that the petroleum contamination at the Property has been remediated to Department standards in accordance with s. NR 726.05, Wis. Adm. Code. The Property will be listed on the DNR Remediation and Redevelopment GIS Registry of Closed Remediation Sites. Information that was submitted with your closure request application will be included on the registry. To review the sites on the GIS Registry web page, visit http://gomapout.dnr.state.wi.us/org/at/et/geo/gwur/index.htm.

Prior to final case closure, the monitoring wells at the Property must be properly abandoned in compliance with ch. NR 141, Wis. Adm. Code. Documentation of well abandonment must be submitted to me (at the address on the letterhead) on Form 3300-5B found at www.dnr.state.wi.us/org/water/dgw/gw/ or provided by the Department of Natural Resources.

If this is a PECFA site, section 101.143, Wis. Stats., requires that PECFA claimants seeking reimbursement of interest costs, for sites with petroleum contamination, submit a final reimbursement claim within 120 days after they receive a closure letter on their site. For claims

not received by the PECFA Program within 120 days of the date of this letter, interest costs after 60 days of the date of this letter will not be eligible for PECFA reimbursement.

BRRTS Numbers

The Bureau of Remediation and Redevelopment Tracking System (BRRTS) number for the petroleum case is 03-68-495040. Because the petroleum case is being closed, the new BRRTS# 02-68-542693 is being assigned to the chlorinated solvent case. Please use appropriate number(s) in future correspondence when referring to different portion(s) of the case.

Chlorinated Compounds

The chlorinated solvent contamination case is being opened because the concentrations of tetrachloroethene and trichloroethene in select soil borings poses a threat to groundwater at the Property. Also the source of chlorinated solvents at the Property has not been identified. You will be receiving a letter notifying you of your responsibilities for restoring the environment for the chlorinated solvent contamination case. In the letter it is requested that you hire an environmental consultant and notify the Department within 30 days. If you are retaining your existing consultant, it will not be necessary to notify the Department. Please advise the Department if you are changing consultants.

Have your consultant submit to the Department a brief plan addressing the chlorinated solvent contamination at the Property. The plan should include identifying possible sources (e.g. floor drains, parts cleaning machines, etc.) of chlorinated solvents at the Property and the locations for collecting shallow soil samples (if necessary). Because groundwater monitoring wells were not installed at the south end of the Property where chlorinated solvents were detected in soil borings B-12 and B-14, the plan should include collecting groundwater samples in those areas. Submit the brief plan (without fee) to the Department at the letterhead address for review.

The Department appreciates the actions you are taking to restore the environment at this site. If you have any questions regarding this letter, please contact me at the letterhead address or (262) 574-2166.

Sincerely,

David G. Volkert, P.G.
Hydrogeologist
Bureau for Remediation & Redevelopment

cc: Randy Rogness, BLS Environmental, Inc.
Lee Delcore, Commerce
SER File

DOCUMENT NO. 2032107

STATE BAR OF WISCONSIN FORM 1 - 1982
WARRANTY DEED

2032107

REGISTER'S OFFICE
WAUKESHA COUNTY, WIS } SS
RECEIVED FOR RECORD ON

95 APR 10 PM 1:39

REC'D 2056 PAGE 0127

REGISTER OF DEEDS

NAME AND ADDRESS
David and Heather Schuster
S66 W14427 Janesville Rd.
Muskego, WI. 53150

This Deed, made between

Snow Services, Inc., a Wisconsin Corporation

Grantor, and David Schuster and Heather Schuster,
Husband & Wife as survivorship, Marital Propert

Grantee,

Witnesseth, That the said Grantor, for a valuable consideration conveys to Grantee the following described real estate in Waukesha County,

Tax Parcel No: MSEC 2165.976

That part of the Northeast 1/4 of Section 2, Town 5 North, Range 20 East, in the City of Muskego, County of Waukesha, State of Wisconsin, which is bounded and described as follows:
Commencing at the Southeast corner of said 1/4 Section; thence due West along the South line of said 1/4 Section, 1193.07 feet to the point of beginning of the lands to be described, said point being the Southwest corner of lands described in Volume 620 of Deeds on Page 230 and recorded as Document No. 390044; thence North 28° 22' 00" West along the Southwesterly line of said lands 288.50 feet to a point on the center line of Janesville Road (State Trunk Highway 24); thence South 62° 05' 00" West along said center line 120.00 feet to a point; thence South 27° 40' 33" East 223.21 feet to a point on the South line of said 1/4 Section; thence due East along the South line of said 1/4 Section 139.43 feet to the point of beginning.

Tax Key No. MSEC 2165.976

ADDRESS: S66 W14429 Janesville Road

KR/SB/DD

TRANSFER FEE $653 40

This is not homestead property.
Together with all and singular the hereditaments and appurtenances thereunto belonging;

And Grantor
warrants that the title is good, indefeasible in fee simple and free and clear of encumbrances except municipal and zoning ordinances, easements, restrictions, covenants and agreements of record, and general and special taxes and assessments levied in 1995 and subsequent years,
and will warrant and defend the same.

Dated this 5th day of April, 1995

Snow Services, Inc., a Wisc. Corp.

(SEAL) (SEAL)

John S. Ingersoll, Jr., President

(SEAL) (SEAL)

AUTHENTICATION

Signature(s) of
John S. Ingersoll, Jr.

authenticated this 5th day of April, 1995

Daniel R. Heiden
TITLE: MEMBER STATE BAR OF WISCONSIN
(If not, authorized by s. 706.06, Wis. Stats.)

THIS INSTRUMENT WAS DRAFTED BY
Attorney Daniel R. Heiden

(Signature may be authenticated or acknowledged. Both are not necessary.)

ACKNOWLEDGEMENT

STATE OF WISCONSIN
County. } ss.

Personally came before me this day of , 19 the above named

to me known to be the person(s) who executed the foregoing instrument and acknowledge the same.

Notary Public County, Wis.
My Commission is permanent. (If not, state expiration date: , 19 .)

001045100

* Names of persons signing in any capacity should be typed or printed below their signatures.

WARRANTY DEED

STATE BAR OF WISCONSIN
Form No. 1 - 1982

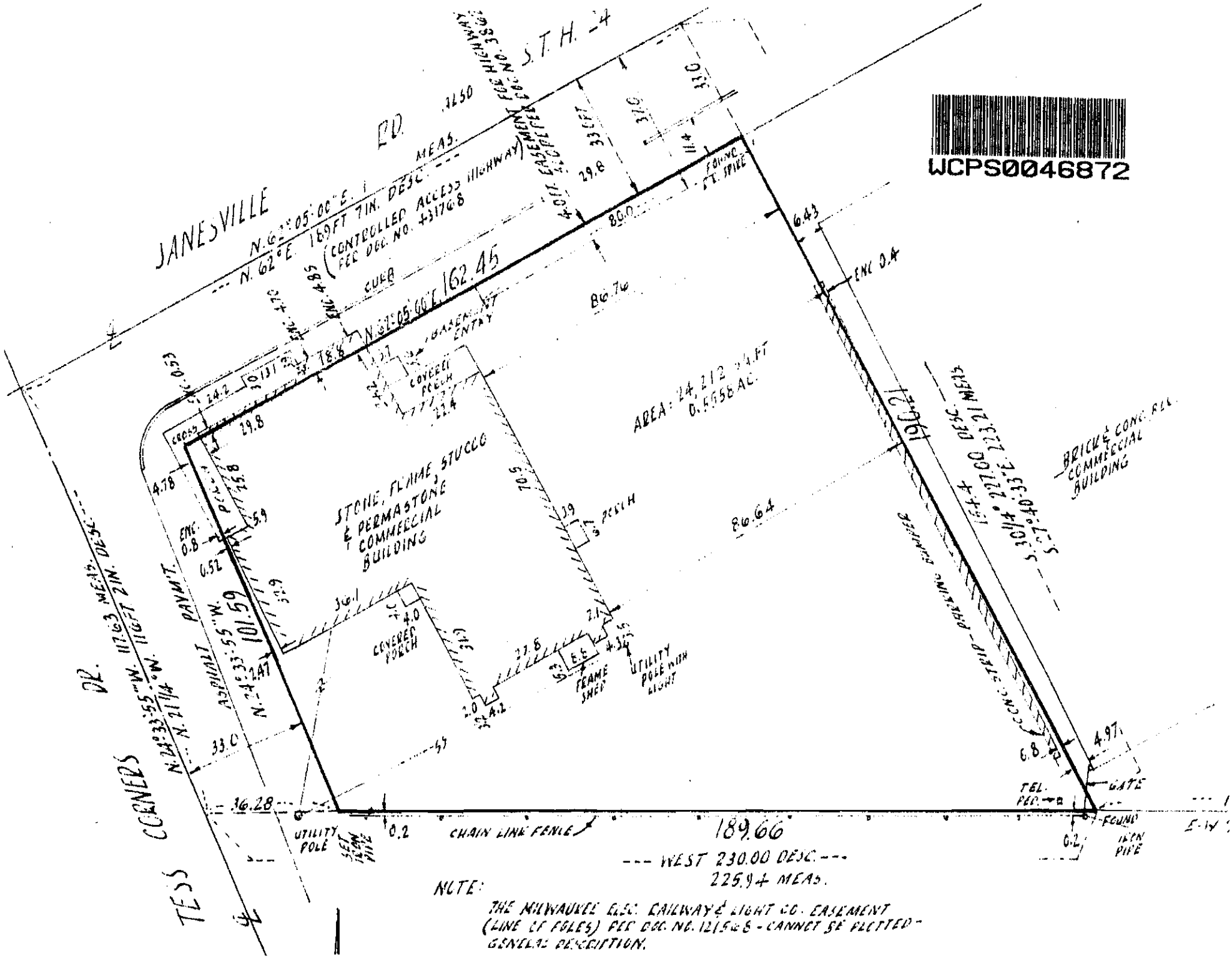

NOTE:

THE MILWAUKEE ELEC. RAILWAY & LIGHT CO. EASEMENT (LINE OF POLES) FEE DOC. NO. 121568 - CANNOT BE PLOTTED - GENERAL DESCRIPTION.

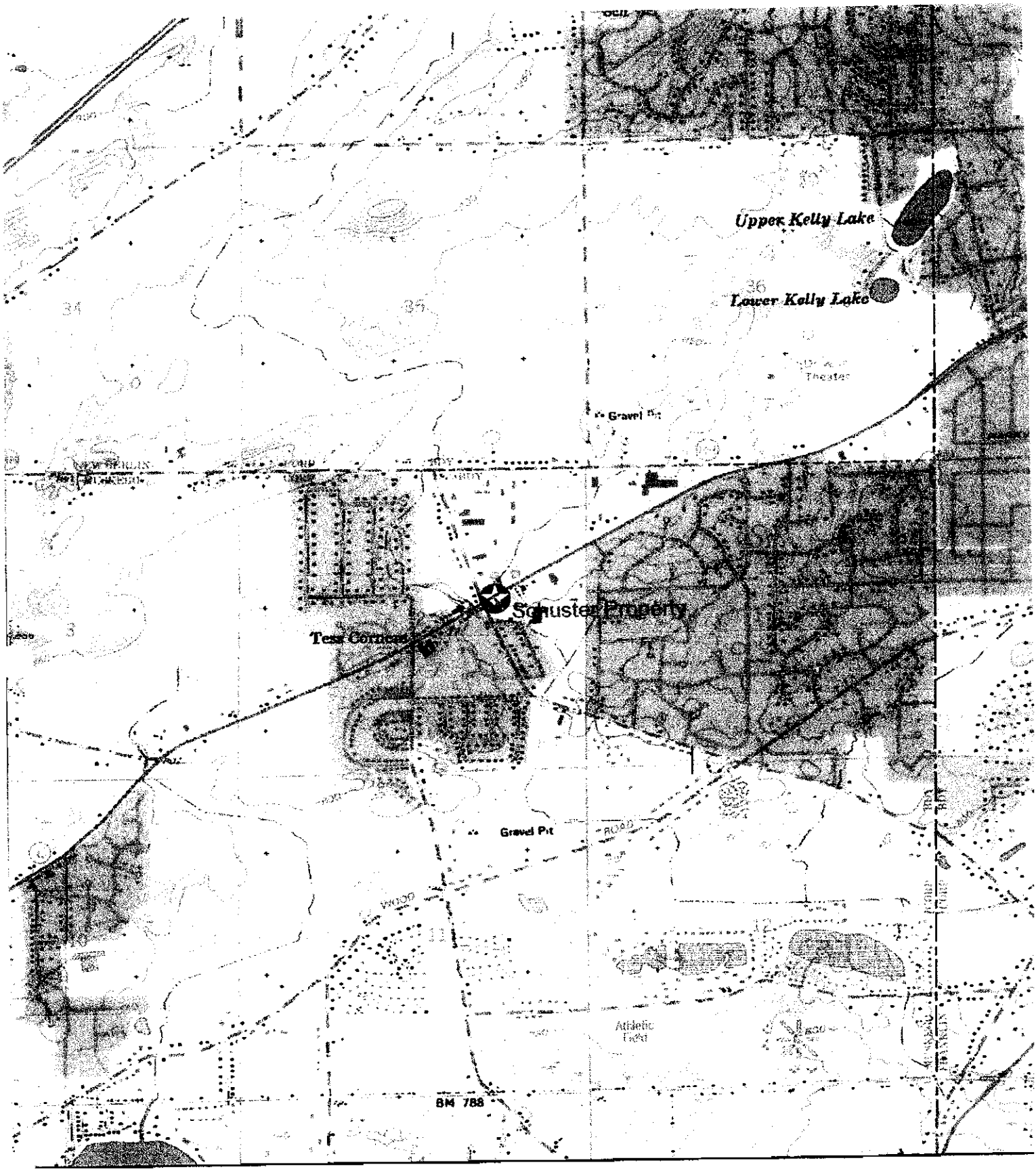

Name: HALES CORNERS
Date: 9/17/103
Scale: 1 inch equals 2000 feet

Location: 042° 55' 30.0" N 088° 05' 35.1" W
Caption: Schuster Property
Figure 1
S66 W14427 Janesville Road
Muskego, Wisconsin

Copyright (C) 1997, Maptech, Inc.

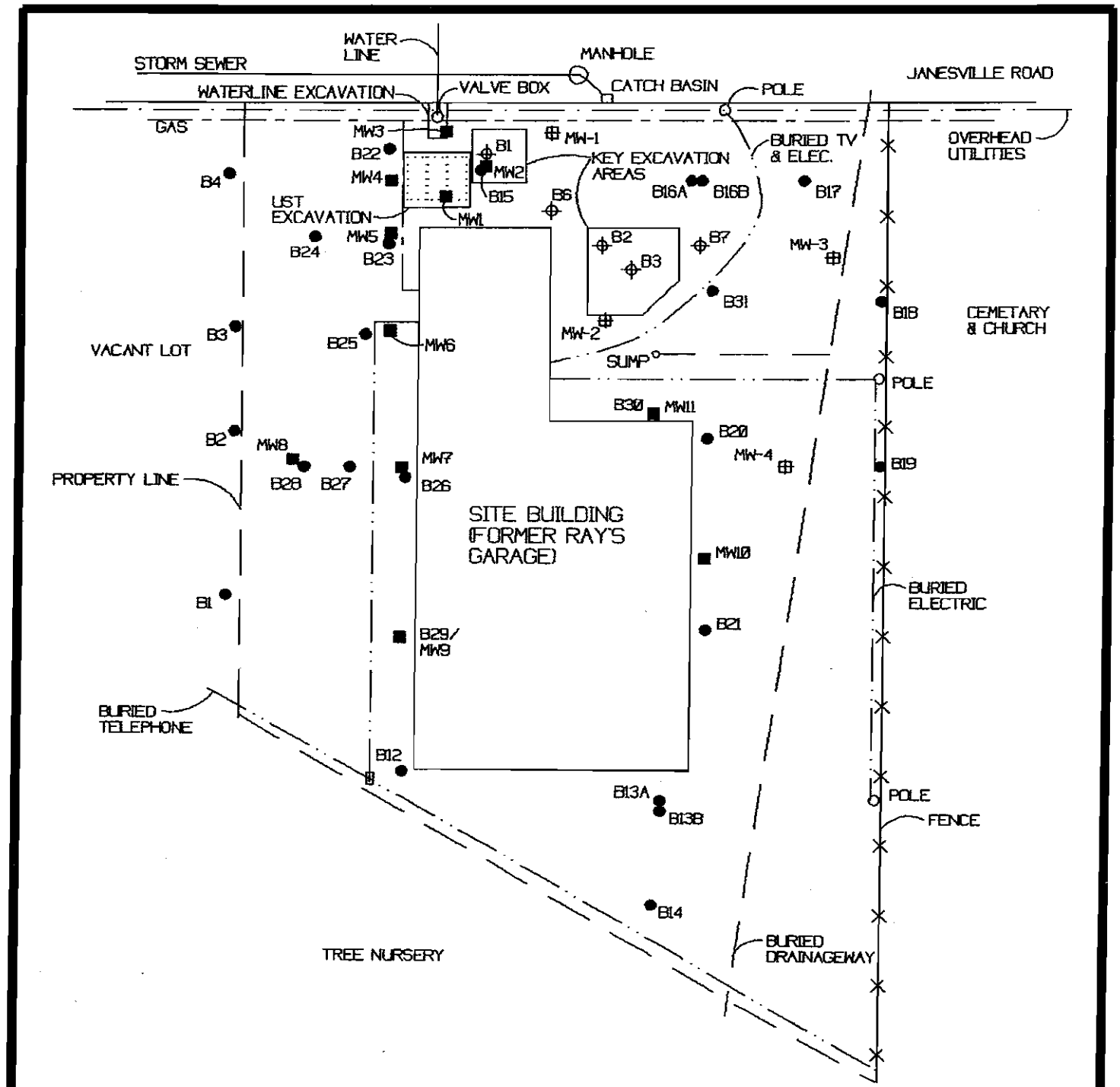

LEGEND

- KET SOIL BORING
- KEY MONITORING WELL
- SOIL BORING LOCATION
- MONITORING WELL LOCATION

N

FIGURE 7	
SOIL BORING/MONITORING WELL LOCATIONS SCHUSTER PROPERTY MUSKEGO, WISCONSIN	
BRRTS #03-68-495040	FID #268441690
SCALE: 1" = 40'	DATE: JUNE 12, 2004
BLS ENVIRONMENTAL, INC.	

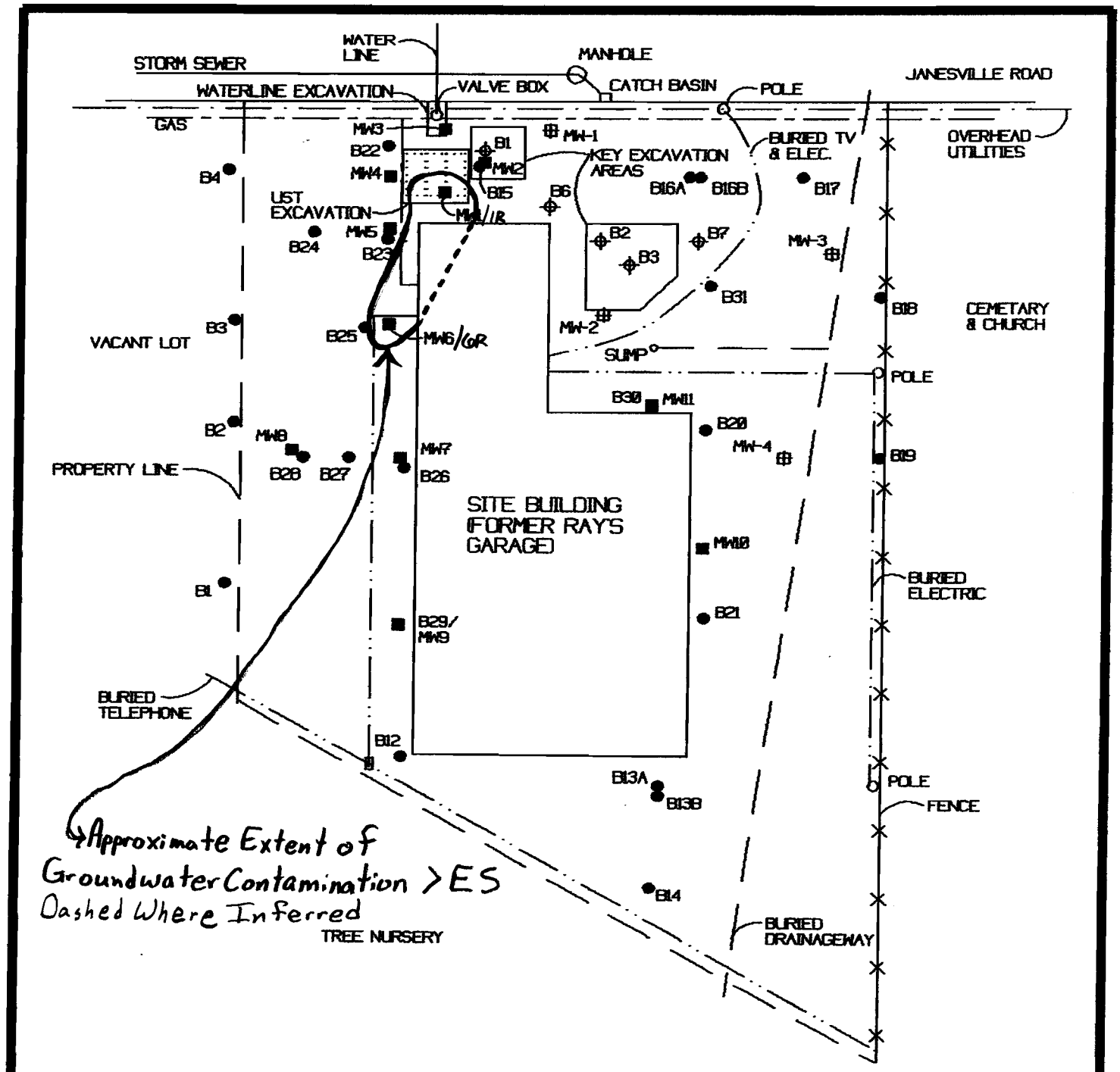

FIGURE 7

SOIL BORING/MONITORING WELL LOCATIONS
SCHUSTER PROPERTY
MUSKEGO, WISCONSIN

BRRTS #03-68-495040	FID #268441690
SCALE: 1" = 40'	DATE: JUNE 12, 2004

BLS ENVIRONMENTAL, INC.

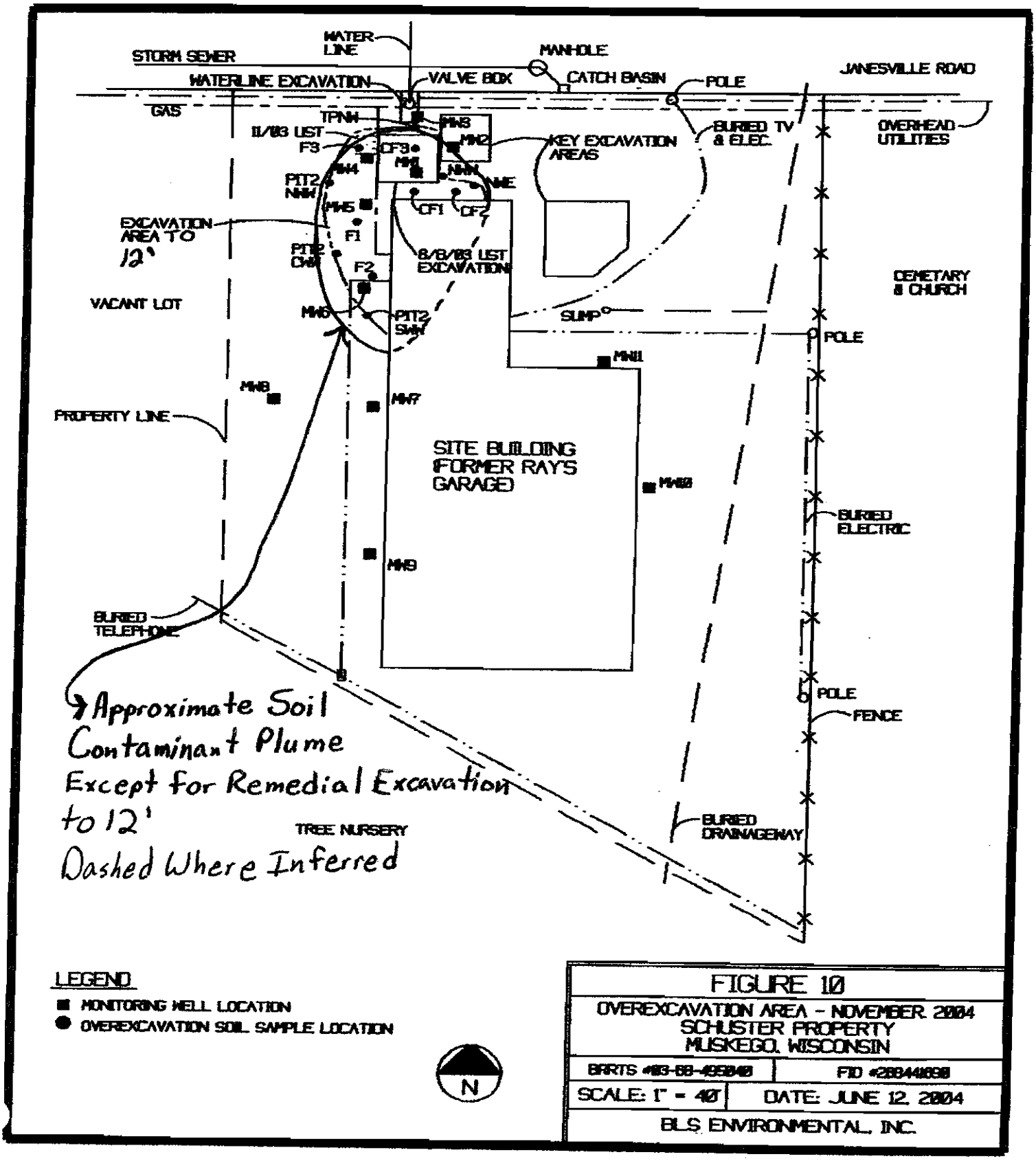

FIGURE 10

OVEREXCAVATION AREA - NOVEMBER 2004
SCHUSTER PROPERTY
MUSKEGO, WISCONSIN

BRRTS #03-68-495040	FID #268441690
SCALE: 1" = 40'	DATE: JUNE 12, 2004

BLS ENVIRONMENTAL, INC.

Table 2:
Previous Investigative Groundwater Sample Analytical Results - VOCs/PVOCs,
Schuster Property, S66 W14427 Janesville Road, Muskego, Wisconsin 53150

Parameter	units	ES	Pal	*COMM46	Date	TB	MW-1	MW-1R	MW-1A	MW-2	MW-3	MW-4	MW-4R	MW-5	MW-5R
Gasoline Range Organics	mg/L	N Std	N Std	N Std	10/21/2003	<0.05	1.21	NI	NT	<0.05	<0.05	<0.05	NI	0.703	NI
					11/12/2003	NT	NT	NI	NT	NT	NT	NT	NI	NT	NI
					11/14/2003	NT	NT	NI	NT	NT	NT	NT	NI	NT	NI
Diesel Range Organics	mg/L	N Std	N Std	N Std	10/21/2003	NT	0.538	NI	NT	0.107	0.141	0.128	NI	0.781	NI
					11/12/2003	NT	NT	NI	NT	NT	NT	NT	NI	NT	NI
					11/14/2003	NT	NT	NI	NT	NT	NT	NT	NI	NT	NI
Lead	ug/L	15	1.5	N Std	10/21/2003	NT	<1.50	NI	NT	<1.50	<1.50	<1.50	NI	1.67	NI
					11/12/2003	NT	NT	NI	NT	NT	NT	NT	NI	NT	NI
					11/14/2003	NT	NT	NI	NT	NT	NT	NT	NI	NT	NI
Benzene	ug/L	5	0.5	1,500	10/21/2003	<0.500	7.99	NI	9.12	<0.500	<0.500	<0.500	NI	<0.500	NI
					11/12/2003	<0.500	5.94	NI	0.696	<0.500	<0.500	<0.500	NI	<0.500	NI
					11/14/2003	NT	NT	NI	NT	NT	NT	NT	NI	NT	NI
n-Butylbenzene	ug/L	N Std	N Std	N Std	10/21/2003	<0.500	6.71	NI	7.13	<0.500	<0.500	<0.500	NI	5.05	NI
					11/12/2003	NT	NT	NI	NT	NT	NT	NT	NI	NT	NI
					11/14/2003	NT	NT	NI	NT	NT	NT	NT	NI	NT	NI
sec-Butylbenzene	ug/L	N Std	N Std	N Std	10/21/2003	<0.500	2.29	NI	3.29	<0.500	<0.500	<0.500	NI	4.09	NI
					11/12/2003	NT	NT	NI	NT	NT	NT	NT	NI	NT	NI
					11/14/2003	NT	NT	NI	NT	NT	NT	NT	NI	NT	NI
tert-Butylbenzene	ug/L	N Std	N Std	N Std	10/21/2003	<0.500	0.897	NI	<0.500	<0.500	<0.500	<0.500	NI	0.512	NI
					11/12/2003	NT	NT	NI	NT	NT	NT	NT	NI	NT	NI
					11/14/2003	NT	NT	NI	NT	NT	NT	NT	NI	NT	NI
1,2-Dichloroethane	ug/L	5	0.5	1,500	10/21/2003	<0.500	<0.500	NI	<0.500	<0.500	<0.500	<0.500	NI	<0.500	NI
					11/12/2003	NT	NT	NI	NT	NT	NT	NT	NI	NT	NI
					11/14/2003	NT	NT	NI	NT	NT	NT	NT	NI	NT	NI
Di-isopropyl ether	ug/L	N Std	N Std	N Std	10/21/2003	<5.00	8.38	NI	10.8	<5.00	<5.00	<5.00	NI	<5.00	NI
					11/12/2003	NT	NT	NI	NT	NT	NT	NT	NI	NT	NI
					11/14/2003	NT	NT	NI	NT	NT	NT	NT	NI	NT	NI
Ethylbenzene	ug/L	700	140	7,100	10/21/2003	<0.500	82.4	NI	87.2	<0.500	<0.500	<0.500	NI	57.1	NI
					11/12/2003	<0.500	26.4	NI	2.96	<0.500	<0.500	<0.500	NI	64.1	NI
					11/14/2003	NT	NT	NI	NT	NT	NT	NT	NI	NT	NI
Isopropylbenzene	ug/L	N Std	N Std	N Std	10/21/2003	<0.500	3.60	NI	4.46	<0.500	<0.500	<0.500	NI	6.48	NI
					11/12/2003	NT	NT	NI	NT	NT	NT	NT	NI	NT	NI
					11/14/2003	NT	NT	NI	NT	NT	NT	NT	NI	NT	NI
p-Isopropyltoluene	ug/L	N Std	N Std	N Std	10/21/2003	<0.500	0.707	NI	0.847	<0.500	<0.500	<0.500	NI	1.10	NI
					11/12/2003	NT	NT	NI	NT	NT	NT	NT	NI	NT	NI
					11/14/2003	NT	NT	NI	NT	NT	NT	NT	NI	NT	NI
Methylene Chloride	ug/L	5	0.5	N Std	10/21/2003	<0.530	<0.530	NI	<0.530	<0.530	<0.530	<0.530	NI	<0.530	NI
					11/12/2003	NT	NT	NI	NT	NT	NT	NT	NI	NT	NI
					11/14/2003	NT	NT	NI	NT	NT	NT	NT	NI	NT	NI

NT = Not Tested
NI = Not Installed
AW = Abandoned Well
Blanks = NT

Table 2:
Previous Investigative Groundwater Sample Analytical Results - VOCs/PVOCs,
Schuster Property, S66 W14427 Janesville Road, Muskego, Wisconsin 53150

Parameter	units	ES	Pal	*COMM46	Date	TB	MW-1	MW-1R	MW-1A	MW-2	MW-3	MW-4	MW-4R	MW-5	MW-5R
Methyl tert-butyl ether	ug/L	60	12	N Std	10/21/2003	<0.500	0.526	NI	0.543	<0.500	<0.500	<0.500	NI	<0.500	NI
					11/12/2003	<0.200	<2.00	NI	<0.200	<0.200	<0.200	0.209	NI	0.935	NI
					11/14/2003	NT	NT	NI	NT	NT	NT	NT	NI	NT	NI
Naphthalene	ug/L	40	8	N Std	10/21/2003	<2.00	5.57	NI	6.05	<2.00	<2.00	<2.00	NI	6.68	NI
					11/12/2003	NT	NT	NI	NT	NT	NT	NT	NI	NT	NI
					11/14/2003	NT	NT	NI	NT	NT	NT	NT	NI	NT	NI
n-Propylbenzene	ug/L	N Std	N Std	N Std	10/21/2003	<0.500	8.40	NI	10.2	<0.500	<0.500	<0.500	NI	15.7	NI
					11/12/2003	NT	NT	NI	NT	NT	NT	NT	NI	NT	NI
					11/14/2003	NT	NT	NI	NT	NT	NT	NT	NI	NT	NI
Toluene	ug/L	1,000	200	20,000	10/21/2003	<0.500	291	NI	272	<0.500	<0.500	<0.500	NI	5.24	NI
					11/12/2003	<0.500	177	NI	19.8	<0.500	<0.500	<0.500	NI	9.88	NI
					11/14/2003	NT	NT	NI	NT	NT	NT	NT	NI	NT	NI
Tetrachloroethene	ug/L	5	0.5	N Std	10/21/2003	<0.500	<0.500	NI	<0.500	<0.500	<0.500	<0.500	NI	<0.500	NI
					11/12/2003	NT	NT	NI	NT	NT	NT	NT	NI	NT	NI
					11/14/2003	NT	NT	NI	NT	NT	NT	NT	NI	NT	NI
1,2,4-Trimethylbenzene	ug/L	N Std	N Std	N Std	10/21/2003	<1.00	68.4	NI	72.8	<1.00	<1.00	<1.00	NI	54.3	NI
					11/12/2003	<1.00	25.5	NI	2.82	<1.00	<1.00	<1.00	NI	78.7	NI
					11/14/2003	NT	NT	NI	NT	NT	NT	NT	NI	NT	NI
1,3,5-Trimethylbenzene	ug/L	N Std	N Std	N Std	10/21/2003	<1.00	16.7	NI	19.9	<1.00	<1.00	<1.00	NI	15.4	NI
					11/12/2003	<1.00	16.2	NI	1.78	<1.00	<1.00	<1.00	NI	20.7	NI
					11/14/2003	NT	NT	NI	NT	NT	NT	NT	NI	NT	NI
Trimethylbenzenes	ug/L	480	96	N Std	10/21/2003	<2.00	85.1	NI	92.7	<2.00	<2.00	<2.00	NI	69.7	NI
					11/12/2003	NT	41.7	NI	4.6	NT	<2.00	<2.00	NI	99.4	NI
					11/14/2003	NT	NT	NI	NT	NT	NT	NT	NI	NT	NI
Total Xylenes	ug/L	10,000	1,000	7,800	10/21/2003	<0.500	375	NI	374	<0.500	<0.500	<0.500	NI	137	NI
					11/12/2003	<0.500	263	NI	29.5	<0.500	<0.500	<0.500	NI	169	NI
					11/14/2003	NT	NT	NI	NT	NT	NT	NT	NI	NT	NI

NT = Not Tested
NI = Not Installed
AW = Abandoned Well
Blanks = NT

Table 2:
Previous Investigative Groundwater Sample Analytical Results - VOCs/PVOCs,
Schuster Property, S66 W14427 Janesville Road, Muskego, Wisconsin 53150

Parameter	units	ES	Pal	COMM4	Date	MW-6	MW-6R	MW-7	MW-8	MW-9	MW-10	MW-10A	MW-11	PLSD	PW
Gasoline Range Organics	mg/L	N Std	N Std	N Std	10/21/2003	0.289	NI	<0.05	<0.05	NI	NI	NI	NI	NI	NT
					11/12/2003	NT	NI	NT	NT	NI	NI	NI	NI	NI	NT
					11/14/2003	NT	NI	NT	NT	<0.05	<0.05	<0.05	<0.05	NI	NT
Diesel Range Organics	mg/L	N Std	N Std	N Std	10/21/2003	0.258	NI	0.248	0.245	NI	NI	NI	NI	NI	NT
					11/12/2003	NT	NI	NT	NT	NI	NI	NI	NI	NI	NT
					11/14/2003	NT	NI	NT	NT	0.2	0.251	NT	0.232	NI	NT
Lead	ug/L	15	1.5	N Std	10/21/2003	<1.50	NI	<1.50	<1.50	NI	NI	NI	NI	NI	NT
					11/12/2003	NT	NI	NT	NT	NI	NI	NI	NI	NI	NT
					11/14/2003	NT	NI	NT	NT	<5.00	<5.00	NT	<5.00	NI	NT
Benzene	ug/L	5	0.5	1,500	10/21/2003	**2.06**	NI	<0.500	<0.500	NI	NI	NI	NI	NI	NT
					11/12/2003	**7.36**	NI	<0.500	<0.500	NI	NI	NI	NI	NI	NT
					11/14/2003	NT	NI	NT	NT	<0.500	<0.500	<0.500	<0.500	NI	NT
n-Butylbenzene	ug/L	N Std	N Std	N Std	10/21/2003	0.925	NI	<0.500	<0.500	NI	NI	NI	NI	NI	NT
					11/12/2003	NT	NI	NT	NT	NI	NI	NI	NI	NI	NT
					11/14/2003	NT	NI	NT	NT	<0.500	<0.500	<0.500	<0.500	NI	NT
sec-Butylbenzene	ug/L	N Std	N Std	N Std	10/21/2003	<0.500	NI	<0.500	<0.500	NI	NI	NI	NI	NI	NT
					11/12/2003	NT	NI	NT	NT	NI	NI	NI	NI	NI	NT
					11/14/2003	NT	NI	NT	NT	<0.500	<0.500	<0.500	<0.500	NI	NT
tert-Butylbenzene	ug/L	N Std	N Std	N Std	10/21/2003	<0.500	NI	<0.500	<0.500	NI	NI	NI	NI	NI	NT
					11/12/2003	NT	NI	NT	NT	NI	NI	NI	NI	NI	NT
					11/14/2003	NT	NI	NT	NT	<0.500	<0.500	<0.500	<0.500	NI	NT
1,2-Dichloroethane	ug/L	5	0.5	1,500	10/21/2003	**6.48**	NI	**1.07**	<0.500	NI	NI	NI	NI	NI	NT
					11/12/2003	NT	NI	NT	NT	NI	NI	NI	NI	NI	NT
					11/14/2003	NT	NI	NT	NT	<0.500	<0.500	<0.500	**0.518**	NI	NT
Di-isopropyl ether	ug/L	N Std	N Std	N Std	10/21/2003	<5.00	NI	<5.00	<5.00	NI	NI	NI	NI	NI	NT
					11/12/2003	NT	NI	NT	NT	NI	NI	NI	NI	NI	NT
					11/14/2003	NT	NI	NT	NT	<5.00	<5.00	<5.00	<5.00	NI	NT
Ethylbenzene	ug/L	700	140	7,100	10/21/2003	23.7	NI	<0.500	<0.500	NI	NI	NI	NI	NI	NT
					11/12/2003	84	NI	<0.500	<0.500	NI	NI	NI	NI	NI	NT
					11/14/2003	NT	NI	NT	NT	<0.500	<0.500	<0.500	<0.500	NI	NT
Isopropylbenzene	ug/L	N Std	N Std	N Std	10/21/2003	1.44	NI	<0.500	<0.500	NI	NI	NI	NI	NI	NT
					11/12/2003	NT	NI	NT	NT	NI	NI	NI	NI	NI	NT
					11/14/2003	NT	NI	NT	NT	<0.500	<0.500	<0.500	<0.500	NI	NT
p-Isopropyltoluene	ug/L	N Std	N Std	N Std	10/21/2003	0.593	NI	<0.500	<0.500	NI	NI	NI	NI	NI	NT
					11/12/2003	NT	NI	NT	NT	NI	NI	NI	NI	NI	NT
					11/14/2003	NT	NI	NT	NT	<0.500	<0.500	<0.500	<0.500	NI	NT
Methylene Chloride	ug/L	5	0.5	N Std	10/21/2003	<0.530	NI	<0.530	<0.530	NI	NI	NI	NI	NI	NT
					11/12/2003	NT	NI	NT	NT	NI	NI	NI	NI	NI	NT
					11/14/2003	NT	NI	NT	NT	<0.530	<0.530	<0.530	<0.530	NI	NT

NT = Not Tested
NI = Not Installed
AW = Abandoned Well
Blanks = NT

Table 2:
Previous Investigative Groundwater Sample Analytical Results - VOCs/PVOCs,
Schuster Property, S66 W14427 Janesville Road, Muskego, Wisconsin 53150

Parameter	units	ES	Pal	COMM4	Date	MW-6	MW-6R	MW-7	MW-8	MW-9	MW-10	MW-10A	MW-11	PLSD	PW
Methyl tert-butyl ether	ug/L	60	12	N Std	10/21/2003	<0.500	NI	<0.500	<0.500	NI	NI	NI	NI	NI	NT
					11/12/2003	0.97	NI	<0.200	<0.200	NI	NI	NI	NI	NI	NT
					11/14/2003	NT	NI	NT	NT	<0.500	<0.500	<0.500	<0.500	NI	NT
Naphthalene	ug/L	40	8	N Std	10/21/2003	4.10	NI	<2.00	<2.00	NI	NI	NI	NI	NI	NT
					11/12/2003	NT	NI	NT	NT	NI	NI	NI	NI	NI	NT
					11/14/2003	NT	NI	NT	NT	<2.00	<2.00	<2.00	<2.00	NI	NT
n-Propylbenzene	ug/L	N Std	N Std	N Std	10/21/2003	2.45	NI	<0.500	<0.500	NI	NI	NI	NI	NI	NT
					11/12/2003	NT	NI	NT	NT	NI	NI	NI	NI	NI	NT
					11/14/2003	NT	NI	NT	NT	<0.500	<0.500	<0.500	<0.500	NI	NT
Toluene	ug/L	1,000	200	20,000	10/21/2003	4.61	NI	<0.500	<0.500	NI	NI	NI	NI	NI	NT
					11/12/2003	29.2	NI	<0.500	<0.500	NI	NI	NI	NI	NI	NT
					11/14/2003	NT	NI	NT	NT	<0.500	<0.500	<0.500	<0.500	NI	NT
Tetrachloroethene	ug/L	5	0.5	N Std	10/21/2003	<0.500	NI	<0.500	<0.500	NI	NI	NI	NI	NI	NT
					11/12/2003	NT	NI	NT	NT	NI	NI	NI	NI	NI	NT
					11/14/2003	NT	NI	NT	NT	<0.500	<0.500	<0.500	<0.500	NI	NT
1,2,4-Trimethylbenzene	ug/L	N Std	N Std	N Std	10/21/2003	32.6	NI	<1.00	<1.00	NI	NI	NI	NI	NI	NT
					11/12/2003	93.1	NI	<1.00	<1.00	NI	NI	NI	NI	NI	NT
					11/14/2003	NT	NI	NT	NT	<1.00	<1.00	<1.00	<1.00	NI	NT
1,3,5-Trimethylbenzene	ug/L	N Std	N Std	N Std	10/21/2003	7.96	NI	<1.00	<1.00	NI	NI	NI	NI	NI	NT
					11/12/2003	31.3	NI	<1.00	<1.00	NI	NI	NI	NI	NI	NT
					11/14/2003	NT	NI	NT	NT	<1.00	<1.00	<1.00	<1.00	NI	NT
Total Trimethylbenzenes	ug/L	480	96	N Std	10/21/2003	40.56	NI	<2.00	<2.00	NI	NI	NI	NI	NI	NT
					11/12/2003	124.4	NI	NT	NT	NI	NI	NI	NI	NI	NT
					11/14/2003	NT	NI	NT	NT	<2.00	<2.00	<2.00	<2.00	NI	NT
Total Xylenes	ug/L		1,000	7,800	10/21/2003	97	NI	<0.500	<0.500	NI	NI	NI	NI	NI	NT
					11/12/2003	282	NI	<0.500	<0.500	NI	NI	NI	NI	NI	NT
					11/14/2003	NT	NI	NT	NT	<5.00	<5.00	<5.00	<5.00	NI	NT

NT = Not Tested
NI = Not Installed
AW = Abandoned Well
Blanks = NT

Table 3:
Previous Investigative Groundwater Analytical Results - PAHs
Schuster Property, S66 W14427 Janesville Road, Muskego, Wisconsin 53150

Parameter	units	ES	Pal	Date	MW-1	MW-2	MW-3	MW-4	MW-5	MW-6	MW-7	MW-8	MW-9	MW-10	MW-11
Acenaphthene	ug/L	N STD	N STD	10/21/03	<5.00	<5.00	<5.00	<5.00	<5.00	<5.00	<5.00	<5.00	NI	NI	NI
				11/14/03	NT	NT	NT	NT	NT	NT	NT	NT	<5.00	<5.00	<5.00
				12/22/03	NT	NT	NT	NT	NT	NT	NT	<5.00	<5.00	NT	NT
				2/23/04	NT	<5.00	NT	NT	NT	NT	NT	<5.00	<5.00	NT	NT
Acenapthylene	ug/L	N STD	N STD	10/21/03	<5.00	<5.00	<5.00	<5.00	<5.00	<5.00	<5.00	<5.00	NI	NI	NI
				11/14/03	NT	NT	NT	NT	NT	NT	NT	NT	<5.00	<5.00	<5.00
				12/22/03	NT	NT	NT	NT	NT	NT	NT	<5.00	<5.00	NT	NT
				2/23/04	NT	<5.00	NT	NT	NT	NT	NT	<5.00	<5.00	NT	NT
Anthracene	ug/L	3000	600	10/21/03	<5.00	<5.00	<5.00	<5.00	<5.00	<5.00	<5.00	<5.00	NI	NI	NI
				11/14/03	NT	NT	NT	NT	NT	NT	NT	NT	<5.00	<5.00	<5.00
				12/22/03	NT	NT	NT	NT	NT	NT	NT	<5.00	<5.00	NT	NT
				2/23/04	NT	<5.00	NT	NT	NT	NT	NT	<5.00	<5.00	NT	NT
Benz (a) anthracene	ug/L	N STD	N STD	10/21/03	<0.100	<0.100	<0.100	<0.100	<0.100	<0.100	<0.100	0.229	NI	NI	NI
				11/14/03	NT	NT	NT	NT	NT	NT	NT	NT	<1.00	<1.00	<1.00
				12/22/03	NT	NT	NT	NT	NT	NT	NT	<0.100	<1.00	NT	NT
				2/23/04	NT	<0.100	NT	NT	NT	NT	NT	<0.100	<0.100	NT	NT
Benzo (a) pyrene	ug/L	0.2	0.02	10/21/03	<0.0200	<0.0200	<0.0200	<0.0200	<0.0200	<0.0200	<0.0200	**0.237**	NI	NI	NI
				11/14/03	NT	NT	NT	NT	NT	NT	NT	NT	<0.0200	<0.0200	<0.0200
				12/22/03	NT	NT	NT	NT	NT	NT	NT	<0.0200	<0.0200	NT	NT
				2/23/04	NT	<0.0200	NT	NT	NT	NT	NT	<0.0200	<0.0200	NT	NT
Benzo (b) fluoranthene	ug/L	0.2	0.02	10/21/03	<0.0200	**0.0304**	<0.0200	<0.0200	<0.0200	<0.0200	<0.0200	**0.238**	NI	NI	NI
				11/14/03	NT	NT	NT	NT	NT	NT	NT	NT	<0.0200	<0.0200	<0.0200
				12/22/03	NT	NT	NT	NT	NT	NT	NT	0.0269	**0.0223**	NT	NT
				2/23/04	NT	<0.0200	NT	NT	NT	NT	NT	<0.0200	<0.0200	NT	NT
Benzo (ghi) perylene	ug/L	N STD	N STD	10/21/03	<5.00	<5.00	<5.00	<5.00	<5.00	<5.00	<5.00	<5.00	NI	NI	NI
				11/14/03	NT	NT	NT	NT	NT	NT	NT	NT	<5.00	<5.00	<5.00
				12/22/03	NT	NT	NT	NT	NT	NT	NT	<5.00	<5.00	NT	NT
				2/23/04	NT	<5.00	NT	NT	NT	NT	NT	<5.00	<5.00	NT	NT
Benzo (k) fluoranthene	ug/L	N STD	N STD	10/21/03	<0.100	<0.100	<0.100	<0.100	<0.100	<0.100	<0.100	0.143	NI	NI	NI
				11/14/03	NT	NT	NT	NT	NT	NT	NT	NT	<0.100	<0.100	<0.100
				12/22/03	NT	NT	NT	NT	NT	NT	NT	<0.100	<0.100	NT	NT
				2/23/04	NT	<0.100	NT	NT	NT	NT	NT	<0.100	<0.100	NT	NT
Chrysene	ug/L	0.2	0.02	10/21/03	<0.0200	0.0245	<0.0200	<0.0200	<0.0200	<0.0200	<0.0200	0.281	NI	NI	NI
				11/14/03	NT	NT	NT	NT	NT	NT	NT	NT	**0.0256**	<0.0200	<0.0200
				12/22/03	NT	NT	NT	NT	NT	NT	NT	<0.0200	**0.0258**	NT	NT
				2/23/04	NT	<0.0200	NT	NT	NT	NT	NT	<0.0200	<0.0200	NT	NT
Dibenz (a,h) anthracene	ug/L	N STD	N STD	10/21/03	<0.100	<0.100	<0.100	<0.100	<0.100	<0.100	<0.100	<0.100	NI	NI	NI
				11/14/03	NT	NT	NT	NT	NT	NT	NT	NT	<0.100	<0.100	<0.100
				12/22/03	NT	NT	NT	NT	NT	NT	NT	<0.100	<0.100	NT	NT
				2/23/04	NT	<0.100	NT	NT	NT	NT	NT	<0.100	<0.100	NT	NT

Table 3:
Previous Investigative Groundwater Analytical Results - PAHs
Schuster Property, S66 W14427 Janesville Road, Muskego, Wisconsin 53150

Parameter	units	ES	Pal	Date	MW-1	MW-2	MW-3	MW-4	MW-5	MW-6	MW-7	MW-8	MW-9	MW-10	MW-11
Flouranthene	ug/L	400	80	10/21/03	<5.00	<5.00	<5.00	<5.00	<5.00	<5.00	<5.00	<5.00	NI	NI	NI
				11/14/03	NT	NT	NT	NT	NT	NT	NT	NT	<5.00	<5.00	<5.00
				12/22/03	NT	NT	NT	NT	NT	NT	NT	<5.00	<5.00	NT	NT
				2/23/04	NT	<5.00	NT	NT	NT	NT	NT	<5.00	<5.00	NT	NT
Flourene	ug/L	400	80	10/21/03	<5.00	<5.00	<5.00	<5.00	<5.00	<5.00	<5.00	<5.00	NI	NI	NI
				11/14/03	NT	NT	NT	NT	NT	NT	NT	NT	<5.00	<5.00	<5.00
				12/22/03	NT	NT	NT	NT	NT	NT	NT	<5.00	<5.00	NT	NT
				2/23/04	NT	<5.00	NT	NT	NT	NT	NT	<5.00	<5.00	NT	NT
Indeno (1,2,3-cd) pyrene	ug/L	N STD	N STD	10/21/03	<0.200	<0.200	<0.200	<0.200	<0.200	<0.200	<0.200	0.252	NI	NI	NI
				11/14/03	NT	NT	NT	NT	NT	NT	NT	NT	<0.200	<0.200	<0.200
				12/22/03	NT	NT	NT	NT	NT	NT	NT	<0.200	<0.200	NT	NT
				2/23/04	NT	<0.200	NT	NT	NT	NT	NT	<0.200	<0.200	NT	NT
1-Methylnapthalene	ug/L	N STD	N STD	10/21/03	<5.00	<5.00	<5.00	<5.00	<5.00	<5.00	<5.00	<5.00	NI	NI	NI
				11/14/03	NT	NT	NT	NT	NT	NT	NT	NT	<5.00	<5.00	<5.00
				12/22/03	NT	NT	NT	NT	NT	NT	NT	<5.00	<5.00	NT	NT
				2/23/04	NT	<5.00	NT	NT	NT	NT	NT	<5.00	<5.00	NT	NT
2-Methylnapthalene	ug/L	N STD	N STD	10/21/03	<5.00	<5.00	<5.00	<5.00	<5.00	<5.00	<5.00	<5.00	NI	NI	NI
				11/14/03	NT	NT	NT	NT	NT	NT	NT	NT	<5.00	<5.00	<5.00
				12/22/03	NT	NT	NT	NT	NT	NT	NT	<5.00	<5.00	NT	NT
				2/23/04	NT	<5.00	NT	NT	NT	NT	NT	<5.00	<5.00	NT	NT
Napthalene	ug/L	40	8	10/21/03	<5.00	<5.00	<5.00	<5.00	<5.00	<5.00	<5.00	<5.00	NI	NI	NI
				11/14/03	NT	NT	NT	NT	NT	NT	NT	NT	<5.00	<5.00	<5.00
				12/22/03	NT	NT	NT	NT	NT	NT	NT	<5.00	<5.00	NT	NT
				2/23/04	NT	<5.00	NT	NT	NT	NT	NT	<5.00	<5.00	NT	NT
Phenanthrene	ug/L	N STD	N STD	10/21/03	<5.00	<5.00	<5.00	<5.00	<5.00	<5.00	<5.00	<5.00	NI	NI	NI
				11/14/03	NT	NT	NT	NT	NT	NT	NT	NT	<5.00	<5.00	<5.00
				12/22/03	NT	NT	NT	NT	NT	NT	NT	<5.00	<5.00	NT	NT
				2/23/04	NT	<5.00	NT	NT	NT	NT	NT	<5.00	<5.00	NT	NT
Pyrene	ug/L	250	50	10/21/03	<5.00	<5.00	<5.00	<5.00	<5.00	<5.00	<5.00	<5.00	NI	NI	NI
				11/14/03	NT	NT	NT	NT	NT	NT	NT	NT	<5.00	<5.00	<5.00
				12/22/03	NT	NT	NT	NT	NT	NT	NT	<5.00	<5.00	NT	NT
				2/23/04	NT	<5.00	NT	NT	NT	NT	NT	<5.00	<5.00	NT	NT

Table 10
Remedial Groundwater Monitoring Analytical Results, Schuster Property
S66 W14427 Janesville Road, Muskego Wisconsin 53105

Parameter	units	ES	Pal	*COMM46	Date	TB	MW-1	MW-1R	MW-1A	MW-2	MW-3	MW-4	MW-4R	MW-5	MW-5R
Gasoline Range Organics	mg/L	N Std	N Std	N Std	12/22/2003	NT	AW	NT	NT	NT	NT	AW	NT	AW	NT
					2/22/2004	NT	AW	NT	NT	NT	NT	AW	NT	AW	NT
					5/26/2004	NT	AW	NT	NT	NT	NT	AW	NT	AW	NT
Diesel Range Organics	mg/L	N Std	N Std	N Std	12/22/2003	NT	AW	NT	NT	NT	NT	AW	NT	NT	NT
					2/22/2004	NT	AW	NT	NT	NT	NT	AW	NT	NT	NT
					5/26/2004	NT	AW	NT	NT	NT	NT	AW	NT	AW	NT
Lead	ug/L	15	1.5	N Std	12/22/2003	NT	AW	NT	NT	NT	NT	AW	NT	AW	NT
					2/22/2004	NT	AW	NT	NT	NT	NT	AW	NT	AW	2.83
					5/26/2004	NT	AW	NT	NT	NT	NT	AW	NT	AW	<5.0
Benzene	ug/L	5	0.5	1.500	12/22/2003	<0.352	AW	<0.500	<0.500	<0.500	<0.500	AW	<0.500	AW	1.71
					2/22/2004	<0.500	AW	<0.500	<0.500	<0.500	<0.500	AW	<0.500	AW	<0.500
					5/26/2004	<0.5	AW	<0.5	<0.5	<0.5	<0.5	AW	<0.5	AW	3.15
n-Butylbenzene	ug/L	N Std	N Std	N Std	12/22/2003	<5.00	AW	NT	NT	NT	NT	AW	NT	AW	NT
					2/22/2004	NT	AW	NT	NT	NT	NT	AW	NT	AW	NT
					5/26/2004	NT	AW	NT	NT	NT	NT	AW	NT	AW	NT
sec-Butylbenzene	ug/L	N Std	N Std	N Std	12/22/2003	<5.00	AW	NT	NT	NT	NT	AW	NT	AW	NT
					2/22/2004	NT	AW	NT	NT	NT	NT	AW	NT	AW	NT
					5/26/2004	NT	AW	NT	NT	NT	NT	AW	NT	AW	NT
tert-Butylbenzene	ug/L	N Std	N Std	N Std	12/22/2003	<5.00	AW	NT	NT	NT	NT	AW	NT	AW	NT
					2/22/2004	NT	AW	NT	NT	NT	NT	AW	NT	AW	NT
					5/26/2004	NT	AW	NT	NT	NT	NT	AW	NT	AW	NT
1,2-Dichloroethane	ug/L	5	0.5	1.500	12/22/2003	<5.00	AW	NT	NT	NT	NT	AW	NT	AW	NT
					2/22/2004	NT	AW	NT	NT	NT	NT	AW	NT	AW	NT
					5/26/2004	NT	AW	NT	NT	NT	NT	AW	NT	AW	NT

NT = Not Tested
AW = Abandoned Well
Red = Exceeds NR 140 ES Standard
Blue = Exceeds NR 140 PAL Standard
Green = Exceeds COMM 46 Standard

Table 10
Remedial Groundwater Monitoring Analytical Results, Schuster Property
S66 W14427 Janesville Road, Muskego Wisconsin 53105

Parameter	units	ES	Pal	COMM46	Date	TB	MW-1	MW-1R	MW-1A	MW-2	MW-3	MW-4	MW-4R	MW-5	MW-5R
Di-isopropyl ether	ug/L	N Std	N Std	N Std	12/22/2003	<5.00	AW	NT	NT	NT	NT	AW	NT	AW	NT
					2/22/2004	NT	AW	NT	NT	NT	NT	AW	NT	AW	NT
					5/26/2004	NT	AW	NT	NT	NT	NT	AW	NT	AW	NT
Ethylbenzene	ug/L	700	140	7,100	12/22/2003	<5.00	AW	23.4	12.8	<0.500	<0.500	AW	<0.500	AW	3.18
					2/22/2004	<0.500	AW	10.4	11.1	<0.500	<0.500	AW	<0.500	AW	<0.500
					5/26/2004	<5.0	AW	<5.0	<5.0	<5.0	<5.0	AW	<5.0	AW	<5.0
Isopropylbenzene	ug/L	N Std	N Std	N Std	12/22/2003	<5.00	AW	NT	NT	NT	NT	AW	NT	AW	NT
					2/22/2004	NT	AW	NT	NT	NT	NT	AW	NT	AW	NT
					5/26/2004	NT	AW	NT	NT	NT	NT	AW	NT	AW	NT
p-Isopropyltoluene	ug/L	N Std	N Std	N Std	12/22/2003	<5.00	AW	NT	NT	NT	NT	AW	NT	AW	NT
					2/22/2004	NT	AW	NT	NT	NT	NT	AW	NT	AW	NT
					5/26/2004	NT	AW	NT	NT	NT	NT	AW	NT	AW	NT
Methylene Chloride	ug/L	5	0.5	N Std	12/22/2003	<0.641	AW	NT	NT	NT	NT	AW	NT	AW	NT
					2/22/2004	NT	AW	NT	NT	NT	NT	AW	NT	AW	NT
					5/26/2004	NT	AW	NT	NT	NT	NT	AW	NT	AW	NT
Methyl tert-butyl ether	ug/L	60	12	N Std	12/22/2003	<0.381	AW	0.916	0.839	<0.200	<0.200	AW	<0.200	AW	0.441
					2/22/2004	<0.511	AW	<0.511	<0.511	<0.511	<0.511	AW	<0.511	AW	<0.511
					5/26/2004	<0.511	AW	<0.511	<0.511	<0.511	<0.511	AW	<0.511	AW	<0.511
Naphthalene	ug/L	40	8	N Std	12/22/2003	<8.00	AW	NT	NT	NT	NT	AW	NT	AW	NT
					2/22/2004	NT	AW	NT	NT	NT	NT	AW	NT	AW	NT
					5/26/2004	NT	AW	NT	NT	NT	NT	AW	NT	AW	NT
n-Propylbenzene	ug/L	N Std	N Std	N Std	12/22/2003	<5.00	AW	NT	NT	NT	NT	AW	NT	AW	NT
					2/22/2004	NT	AW	NT	NT	NT	NT	AW	NT	AW	NT
					5/26/2004	NT	AW	NT	NT	NT	NT	AW	NT	AW	NT

NT = Not Tested
AW = Abandoned Well
Red = Exceeds NR 140 ES Standard
Blue = Exceeds NR 140 PAL Standard
Green = Exceeds COMM 46 Standard

Table 10
Remedial Groundwater Monitoring Analytical Results, Schuster Property
S66 W14427 Janesville Road, Muskego Wisconsin 53105

Parameter	units	ES	Pal	COMM46	Date	TB	MW-1	MW-1R	MW-1A	MW-2	MW-3	MW-4	MW-4R	MW-5	MW-5R
Toluene	ug/L	1,000	200	20,000	12/22/2003	<5.00	AW	56.9	24.1	<0.500	<0.500	AW	<0.500	AW	3.77
					2/22/2004	<5.00	AW	13.3	13.9	<0.500	<0.500	AW	<0.500	AW	<5.00
					5/6/2004	<5.0	AW	<5.0	<5.0	<5.0	<5.0	AW	<5.0	AW	<5.0
Tetrachloroethene	ug/L	5	0.5	N Std	12/22/2003	<0.479	AW	NT	NT	NT	NT	AW	NT	AW	NT
					2/22/2004	NT	AW	NT	NT	NT	NT	AW	NT	AW	NT
					5/6/2004	NT	AW	NT	NT	NT	NT	AW	NT	AW	NT
1,2,4-Trimethylbenzene	ug/L	N Std	N Std	N Std	12/22/2003	<5.00	AW	23.6	12.1	<1.00	<1.00	AW	<1.00	AW	50.2
					2/22/2004	<5.00	AW	5.72	6.81	<5.00	<5.00	AW	<5.00	AW	<5.00
					5/6/2004	<5.0	AW	<5.0	<5.0	<5.0	<5.0	AW	<5.0	AW	<5.0
1,3,5-Trimethylbenzene	ug/L	N Std	N Std	N Std	12/22/2003	<5.00	AW	8.55	5.04	<1.00	<1.00	AW	<1.00	AW	19.4
					2/22/2004	<5.00	AW	<5.00	<5.00	<0.500	<5.00	AW	<5.00	AW	<5.00
					5/6/2004	<5.0	AW	<5.0	<5.0	<5.0	<5.0	AW	<5.0	AW	<5.0
Total Trimethylbenzenes	ug/L	480	96	N Std	12/22/2003	<10.0	AW	32.15	17.14	<2.00	<2.00	AW	<2.00	AW	NT
					2/22/2004	<10.0	AW	10.72	11.81	<10.00	<10.00	AW	<10.00	AW	<10.00
					5/6/2004	<10.0	AW	<5.0	<10.0	<10.0	<10.0	AW	<10.0	AW	<10.0
Total Xylenes	ug/L	10,000	1,000	7,000	12/22/2003	<5.00	AW	102	54.1	<0.500	<0.500	AW	<0.500	AW	139
					2/22/2004	<5.00	AW	41.2	44.9	<0.500	<0.500	AW	<0.500	AW	6.42
					5/6/2004	<5.0	AW	<5.0	<5.0	<5.0	<5.0	AW	<5.0	AW	<5.0

NT = Not Tested
AW = Abandoned Well
Red = Exceeds NR 140 ES Standard
Blue = Exceeds NR 140 PAL Standard
Green = Exceeds COMM 46 Standard

Table 10
Remedial Groundwater Monitoring Analytical Results, Schuster Property
S66 W14427 Janesville Road, Muskego Wisconsin 53105

Parameter	units	ES	Pal	COMM46	Date	MW-6	MW-6R	MW-7	MW-8	MW-9	MW-10	MW-10A	MW-11	PLSD	PW
Gasoline Range Organics	mg/L	N Std	N Std	N Std	12/22/2003	AW	NT	NT	NT	NT	NT	NT	NT	NT	NT
					2/22/2004	AW	NT	NT	NT	NT	NT	NT	NT	NT	NT
					5/6/2004	AW	NT	NT	NT	NT	NT	NT	NT	NT	NT
Diesel Range Organics	mg/L	N Std	N Std	N Std	12/22/2003	AW	NT	NT	NT	NT	NT	NT	NT	NT	NT
					2/22/2004	AW	NT	NT	NT	NT	NT	NT	NT	NT	NT
					5/6/2004	AW	NT	NT	NT	NT	NT	NT	NT	NT	NT
Lead	ug/L	15	1.5	N Std	12/22/2003	AW	NT	NT	NT	NT	NT	NT	NT	NT	NT
					2/22/2004	AW	NT	NT	NT	NT	NT	NT	NT	NT	NT
					5/6/2004	AW	NT	NT	NT	NT	NT	NT	NT	NT	NT
Benzene	ug/L	5	0.5	1,500	12/22/2003	AW	<0.500	<0.500	<0.500	<0.500	<0.500	NT	<0.500	<0.352	<0.352
					2/22/2004	AW	1.72	<0.500	<0.500	<0.500	<0.500	NT	<0.500	NT	NT
					5/6/2004	AW	6.96	<0.5	<0.5	<0.5	<0.5	NT	<0.5	NT	NT
n-Butylbenzene	ug/L	N Std	N Std	N Std	12/22/2003	AW	NT	NT	NT	NT	NT	NT	NT	<5.00	<5.00
					2/22/2004	AW	NT	NT	NT	NT	NT	NT	NT	NT	NT
					5/6/2004	AW	NT	NT	NT	NT	NT	NT	NT	NT	NT
sec-Butylbenzene	ug/L	N Std	N Std	N Std	12/22/2003	AW	NT	NT	NT	NT	NT	NT	NT	<5.00	<5.00
					2/22/2004	AW	NT	NT	NT	NT	NT	NT	NT	NT	NT
					5/6/2004	AW	NT	NT	NT	NT	NT	NT	NT	NT	NT
tert-Butylbenzene	ug/L	N Std	N Std	N Std	12/22/2003	AW	NT	NT	NT	NT	NT	NT	NT	<5.00	<5.00
					2/22/2004	AW	NT	NT	NT	NT	NT	NT	NT	NT	NT
					5/6/2004	AW	NT	NT	NT	NT	NT	NT	NT	NT	NT
1,2-Dichloroethane	ug/L	5	0.5	1,500	12/22/2003	AW	NT	NT	NT	NT	NT	NT	NT	<5.00	<5.00
					2/22/2004	AW	NT	NT	NT	NT	NT	NT	NT	NT	NT
					5/6/2004	AW	NT	NT	NT	NT	NT	NT	NT	NT	NT

NT = Not Tested
AW = Abandoned Well
Red = Exceeds NR 140 ES Standard
Blue = Exceeds NR 140 PAL Standard
Green = Exceeds COMM 46 Standard

Table 10
Remedial Groundwater Monitoring Analytical Results, Schuster Property
S66 W14427 Janesville Road, Muskego Wisconsin 53105

Parameter	units	ES	Pal	COMM46	Date	MW-6	MW-6R	MW-7	MW-8	MW-9	MW-10	MW 10A	MW-11	PLSD	PW
Di-isopropyl ether	ug/L	N Std	N Std	N Std	12/22/2003	AW	NT	NT	NT	NT	NT	NT	NT	<5.00	<5.00
					2/22/2004	AW	NT	NT	NT	NT	NT	NT	NT	NT	NT
					5/6/2004	AW	NT	NT	NT	NT	NT	NT	NT	NT	NT
Ethylbenzene	ug/L	700	140	7,100	12/22/2003	AW	3.69	<0.500	<0.500	<0.500	<0.500	NT	<0.500	<5.00	<5.00
					2/22/2004	AW	18.5	<5.00	<5.00	<5.00	<5.00	NT	<5.00	NT	NT
					5/6/2004	AW	4.06	<5.0	<5.0	<5.0	<5.0	NT	<5.0	NT	NT
Isopropylbenzene	ug/L	N Std	N Std	N Std	12/22/2003	AW	NT	NT	NT	NT	NT	NT	NT	<5.00	<5.00
					2/22/2004	AW	NT	NT	NT	NT	NT	NT	NT	NT	NT
					5/6/2004	AW	NT	NT	NT	NT	NT	NT	NT	NT	NT
p-Isopropyltoluene	ug/L	N Std	N Std	N Std	12/22/2003	AW	NT	NT	NT	NT	NT	NT	NT	<5.00	<5.00
					2/22/2004	AW	NT	NT	NT	NT	NT	NT	NT	NT	NT
					5/6/2004	AW	NT	NT	NT	NT	NT	NT	NT	NT	NT
Methylene Chloride	ug/L	5	0.5	N Std	12/22/2003	AW	NT	NT	NT	NT	NT	NT	NT	<0.641	<0.641
					2/22/2004	AW	NT	NT	NT	NT	NT	NT	NT	NT	NT
					5/6/2004	AW	NT	NT	NT	NT	NT	NT	NT	NT	NT
Methyl tert-butyl ether	ug/L	60	12	N Std	12/22/2003	AW	0.243	<0.200	<0.200	<0.200	<0.200	NT	<0.200	<0.381	<0.381
					2/22/2004	AW	<0.511	<0.511	<0.511	<0.511	<0.511	NT	NT	NT	NT
					5/6/2004	AW	1.74	<0.511	<0.511	<0.511	<0.511	NT	<0.511	NT	NT
Naphthalene	ug/L	40	8	N Std	12/22/2003	AW	NT	NT	NT	NT	NT	NT	NT	<8.00	<8.00
					2/22/2004	AW	NT	NT	NT	NT	NT	NT	NT	NT	NT
					5/6/2004	AW	NT	NT	NT	NT	NT	NT	NT	NT	NT
n-Propylbenzene	ug/L	N Std	N Std	N Std	12/22/2003	AW	NT	NT	NT	NT	NT	NT	NT	<5.00	<5.00
					2/22/2004	AW	NT	NT	NT	NT	NT	NT	NT	NT	NT
					5/6/2004	AW	NT	NT	NT	NT	NT	NT	NT	NT	NT

NT = Not Tested
AW = Abandoned Well
Red = Exceeds NR 140 ES Standard
Blue = Exceeds NR 140 PAL Standard
Green = Exceeds COMM 46 Standard

Table 10
Remedial Groundwater Monitoring Analytical Results, Schuster Property
S66 W14427 Janesville Road, Muskego Wisconsin 53105

Parameter	units	ES	Pal	COMM46	Date	MW-6	MW-6R	MW-7	MW-8	MW-9	MW-10	MW 10A	MW-11	PLSD	PW
Toluene	ug/L	1,000	200	20,000	12/22/2003	AW	0.716	<0.500	<0.500	<0.500	<0.500	NT	<0.500	<5.00	<5.00
					2/22/2004	AW	<5.00	<5.00	<5.00	<5.00	<5.00	NT	<5.00	NT	NT
					5/6/2004	AW	<5.0	<5.0	<5.0	<5.0	<5.0	NT	<5.0	NT	NT
Tetrachloroethene	ug/L	5	0.5	N Std	12/22/2003	AW	NT	NT	NT	NT	NT	NT	NT	<0.479	<0.479
					2/22/2004	AW	NT	NT	NT	NT	NT	NT	NT	NT	NT
					5/6/2004	AW	NT	NT	NT	NT	NT	NT	NT	NT	NT
1,2,4-Trimethylbenzene	ug/L	N Std	N Std	N Std	12/22/2003	AW	7.60	<1.00	<1.00	<1.00	<1.00	NT	<1.00	<5.00	<5.00
					2/22/2004	AW	57.7	<5.00	<5.00	<5.00	<5.00	NT	<5.00	NT	NT
					5/6/2004	AW	67.11	<5.0	<5.0	<5.0	<5.0	NT	<5.0	NT	NT
1,3,5-Trimethylbenzene	ug/L	N Std	N Std	N Std	12/22/2003	AW	2.63	<1.00	<1.00	<1.00	<1.00	NT	<1.00	<5.00	<5.00
					2/22/2004	AW	15.3	<5.00	<5.00	<5.00	<5.00	NT	<5.00	NT	NT
					5/6/2004	AW	17.8	<5.0	<5.0	<5.0	<5.0	NT	<5.0	NT	NT
Total Trimethylbenzenes	ug/L	480	96	N Std	12/22/2003	AW	NT	NT	NT	NT	NT	NT	NT	NT	NT
					2/22/2004	AW	73	<10.00	<10.00	<10.00	<10.00	NT	<10.00	NT	NT
					5/6/2004	AW	84.9	<10.00	<10.00	<10.00	<10.00	NT	<10.00	NT	NT
Total Xylenes	ug/L	10,000	1,000	7,800	12/22/2003	AW	12.0	<0.500	<0.500	<0.500	<0.500	NT	<0.500	<5.00	<5.00
					2/22/2004	AW	113	<5.00	<5.00	<5.00	<5.00	NT	<5.00	NT	NT
					5/26/2004	AW	130	<5.0	<5.0	<5.0	<5.0	NT	<5.0	NT	NT

NT = Not Tested
AW = Abandoned Well
Red = Exceeds NR 140 ES Standard
Blue = Exceeds NR 140 PAL Standard
Green = Exceeds COMM 46 Standard

Table 11
Remedial Groundwater Monitoring Analytical Results - PAHs
Schuster Property, S66 W14427 Janesville Road, Muskego, Wisconsin 53150

Parameter	units	ES	Pal	Date	MW-1	MW-2	MW-3	MW-4	MW-5	MW-6	MW-7	MW-8	MW-9	MW-10	MW-11
Acenaphthene	ug/L	N STD	N STD	12/22/03	NT	NT	NT	NT	NT	NT	NT	<5.00	<5.00	NT	NT
				2/23/04	NT	<5.00	NT	NT	NT	NT	NT	<5.00	<5.00	NT	NT
Acenapthylene	ug/L	N STD	N STD	12/22/03	NT	NT	NT	NT	NT	NT	NT	<5.00	<5.00	NT	NT
				2/23/04	NT	<5.00	NT	NT	NT	NT	NT	<5.00	<5.00	NT	NT
Anthracene	ug/L	3000	600	12/22/03	NT	NT	NT	NT	NT	NT	NT	<5.00	<5.00	NT	NT
				2/23/04	NT	<5.00	NT	NT	NT	NT	NT	<5.00	<5.00	NT	NT
Benz (a) anthracene	ug/L	N STD	N STD	12/22/03	NT	NT	NT	NT	NT	NT	NT	<0.100	<1.00	NT	NT
				2/23/04	NT	<0.100	NT	NT	NT	NT	NT	<0.100	<0.100	NT	NT
Benzo (a) pyrene	ug/L	0.2	0.02	12/22/03	NT	NT	NT	NT	NT	NT	NT	<0.0200	<0.0200	NT	NT
				2/23/04	NT	<0.0200	NT	NT	NT	NT	NT	<0.0200	<0.0200	NT	NT
Benzo (b) fluoranthene	ug/L	0.2	0.02	12/22/03	NT	NT	NT	NT	NT	NT	NT	0.0269	0.0223	NT	NT
				2/23/04	NT	<0.0200	NT	NT	NT	NT	NT	<0.0200	<0.0200	NT	NT
Benzo (ghi) perylene	ug/L	N STD	N STD	12/22/03	NT	NT	NT	NT	NT	NT	NT	<5.00	<5.00	NT	NT
				2/23/04	NT	<5.00	NT	NT	NT	NT	NT	<5.00	<5.00	NT	NT
Benzo (k) fluoranthene	ug/L	N STD	N STD	12/22/03	NT	NT	NT	NT	NT	NT	NT	<0.100	<0.100	NT	NT
				2/23/04	NT	<0.100	NT	NT	NT	NT	NT	<0.100	<0.100	NT	NT
Chrysene	ug/L	0.2	0.02	12/22/03	NT	NT	NT	NT	NT	NT	NT	<0.0200	0.0258	NT	NT
				2/23/04	NT	<0.0200	NT	NT	NT	NT	NT	<0.0200	<0.0200	NT	NT
Dibenz (a,h) anthracene	ug/L	N STD	N STD	12/22/03	NT	NT	NT	NT	NT	NT	NT	<0.100	<0.100	NT	NT
				2/23/04	NT	<0.100	NT	NT	NT	NT	NT	<0.100	<0.100	NT	NT
Flouranthene	ug/L	400	80	12/22/03	NT	NT	NT	NT	NT	NT	NT	<5.00	<5.00	NT	NT
				2/23/04	NT	<5.00	NT	NT	NT	NT	NT	<5.00	<5.00	NT	NT
Flourene	ug/L	400	80	12/22/03	NT	NT	NT	NT	NT	NT	NT	<5.00	<5.00	NT	NT
				2/23/04	NT	<5.00	NT	NT	NT	NT	NT	<5.00	<5.00	NT	NT
Indeno (1,2,3-cd) pyrene	ug/L	N STD	N STD	12/22/03	NT	NT	NT	NT	NT	NT	NT	<0.200	<0.200	NT	NT
				2/23/04	NT	<0.200	NT	NT	NT	NT	NT	<0.200	<0.200	NT	NT
1-Methylnapthalene	ug/L	N STD	N STD	12/22/03	NT	NT	NT	NT	NT	NT	NT	<5.00	<5.00	NT	NT
				2/23/04	NT	<5.00	NT	NT	NT	NT	NT	<5.00	<5.00	NT	NT
2-Methylnapthalene	ug/L	N STD	N STD	12/22/03	NT	NT	NT	NT	NT	NT	NT	<5.00	<5.00	NT	NT
				2/23/04	NT	<5.00	NT	NT	NT	NT	NT	<5.00	<5.00	NT	NT
Napthalene	ug/L	40	8	12/22/03	NT	NT	NT	NT	NT	NT	NT	<5.00	<5.00	NT	NT
				2/23/04	NT	<5.00	NT	NT	NT	NT	NT	<5.00	<5.00	NT	NT
Phenanthrene	ug/L	N STD	N STD	12/22/03	NT	NT	NT	NT	NT	NT	NT	<5.00	<5.00	NT	NT
				2/23/04	NT	<5.00	NT	NT	NT	NT	NT	<5.00	<5.00	NT	NT
Pyrene	ug/L	250	50	12/22/03	NT	NT	NT	NT	NT	NT	NT	<5.00	<5.00	NT	NT
				2/23/04	NT	<5.00	NT	NT	NT	NT	NT	<5.00	<5.00	NT	NT

NT = Not Tested
Red = Exceeds NR 140 ES
Blue = Exceeds NR 140 PAL

Table 1:
Previous Investigative Soil Sample Analytical Results
Schuster Property, S66 W14427 Janesvill Road, Muskego, Wisconsin 53150

Sample Name					B1	B4	B9	B11	B12	B12	B12	B14	B14	B14	B15	B15
Collection Date					9/10/03	9/10/03	9/10/03	9/10/03	9/10/03	9/10/03	9/10/03	9/10/03	9/10/03	9/10/03	9/11/03	9/11/03
Depth (feet)					8'	7'	6'	10'	6'	10'	16'	5'	8'	12'	8'	12'
Parameter	units	NR 720 Standard	*COMM 47 Standard	**COMM 46 Standard												
Dry Wt.	%	~	~	~	93.6	80.7	82.7	79.9	93.7	96.5	85.3	69.2	77.3	78.4	83.6	94.5
Lead	mg/kg	50	N STD	N STD	7.47	9.53	16.6	11.6	32.9	37.4	7.35	62.9	12.0	12.0	3.95	2.46
GRO	mg/kg	100	N STD	N STD	<5.34	<6.19	<6.05	<6.26	<5.34	<5.18	<5.86	<7.22	<6.47	<6.38	<5.89	<5.29
DRO	mg/kg	100	N STD	N STD	8.00	<6.19	6.89	<6.26	41.7	20.4	<5.86	9.28	<6.47	<6.38	6.99	34.3
Benzene	ug/kg	5.5	620*	1,100	<25.0	<25.0	<25.0	<25.0	<25.0	<25.0	<25.0	<25.0	<25.0	<25.0	<25.0	<25.0
n-Butylbenzene	ug/kg	N STD	N STD	N STD	<25.0	<25.0	<25.0	<25.0	<25.0	<25.0	<25.0	<25.0	<25.0	<25.0	<25.0	<25.0
sec-Butylbenzene	ug/kg	N STD	N STD	N STD	<25.0	<25.0	<25.0	<25.0	<25.0	<25.0	<25.0	<25.0	<25.0	<25.0	<25.0	<25.0
tert-Butylbenzene	ug/kg	N STD	N STD	N STD	<25.0	<25.0	<25.0	<25.0	<25.0	<25.0	<25.0	<25.0	<25.0	<25.0	<25.0	<25.0
Chlorobenzene	ug/kg	N STD	N STD	N STD	<25.0	<25.0	<25.0	<25.0	<25.0	<25.0	<25.0	<25.0	<25.0	<25.0	<25.0	<25.0
1,2-Dichloroethane	ug/kg	4.9	N STD	540	<25.0	<25.0	<25.0	<25.0	<25.0	<25.0	<25.0	<25.0	<25.0	<25.0	<25.0	<25.0
~~1,2-Dichloroethane~~ 1,4-dichlorobenzene	ug/kg	N STD	N STD	N STD	112	<25.0	<25.0	<25.0	<25.0	<25.0	<25.0	<25.0	<25.0	<25.0	<25.0	<25.0
Di-isopropyl ether	ug/kg	N STD	N STD	N STD	<25.0	<25.0	<25.0	<25.0	<25.0	<25.0	<25.0	<25.0	<25.0	<25.0	<25.0	<25.0
Ethylbenzene	ug/kg	2,900	230,000*	400,000	<25.0	<25.0	<25.0	<25.0	<25.0	<25.0	<25.0	<25.0	<25.0	<25.0	<25.0	<25.0
Isopropylbenzene	ug/kg	N STD	N STD	N STD	<25.0	<25.0	<25.0	<25.0	<25.0	<25.0	<25.0	<25.0	<25.0	<25.0	<25.0	<25.0
p-Isopropyltoluene	ug/kg	N STD	N STD	N STD	<25.0	<25.0	<25.0	<25.0	<25.0	<25.0	<25.0	<25.0	<25.0	<25.0	<25.0	<25.0
Methylene Chloride	ug/kg	N STD	N STD	N STD	<25.0	<25.0	<25.0	<25.0	<25.0	<25.0	<25.0	<25.0	<25.0	<25.0	<25.0	<25.0
Methyl tert-butyl ether	ug/kg	N STD	N STD	N STD	<25.0	<25.0	<25.0	<25.0	<25.0	<25.0	<25.0	<25.0	<25.0	<25.0	<25.0	<25.0
Naphthalene	ug/kg	N STD	N STD	N STD	<25.0	<25.0	<25.0	<25.0	<25.0	<25.0	<25.0	<25.0	<25.0	<25.0	<25.0	<25.0
n-Propylbenzene	ug/kg	N STD	N STD	N STD	<25.0	<25.0	<25.0	<25.0	<25.0	<25.0	<25.0	<25.0	<25.0	<25.0	<25.0	<25.0
Tetrachloroethene	ug/kg	N STD	N STD	N STD	<25.0	<25.0	<25.0	<25.0	<25.0	<25.0	<25.0	<25.0	<25.0	<25.0	<25.0	<25.0
Toluene	ug/kg	1,500	520,000*	670,000	<25.0	<25.0	<25.0	<25.0	<25.0	<25.0	<25.0	40.8	<25.0	<25.0	<25.0	<25.0
1,2,3 Trichlorobenzene	ug/kg	N STD	N STD	N STD	<25.0	<25.0	<25.0	<25.0	<25.0	<25.0	<25.0	<25.0	<25.0	<25.0	<25.0	<25.0
1,2,4 Trichlorobenzene	ug/kg	N STD	N STD	N STD	<25.0	<25.0	<25.0	<25.0	<25.0	<25.0	<25.0	<25.0	<25.0	<25.0	<25.0	<25.0
1,1,1-Trichloroethane	ug/kg	N STD	N STD	N STD	<25.0	<25.0	<25.0	<25.0	<25.0	<25.0	<25.0	<25.0	<25.0	<25.0	<25.0	<25.0
Trichloroethene	ug/kg	N STD	N STD	N STD	<25.0	<25.0	<25.0	<25.0	<25.0	332	<25.0	<25.0	<25.0	<25.0	<25.0	<25.0
1,2,4-Trimethylbenzene	ug/kg	N STD	N STD	N STD	<25.0	<25.0	<25.0	<25.0	<25.0	<25.0	<25.0	<25.0	<25.0	<25.0	<25.0	<25.0
1,3,5-Trimethylbenzene	ug/kg	N STD	N STD	N STD	<25.0	<25.0	<25.0	<25.0	<25.0	<25.0	<25.0	<25.0	<25.0	<25.0	<25.0	<25.0
Total Xylenes	ug/kg	4,100	860,000*	470,000	<25.0	<25.0	<25.0	<25.0	<25.0	<25.0	<25.0	<25.0	<25.0	<25.0	<25.0	<25.0

NA = Not Analyzed
Red = Exceeds NR 720 Standard
Green = Exceeds COMM 47 Standard
Blue = Exceed COMM 47 Standard

Table 1:
Previous Investigative Soil Sample Analytical Results
Schuster Property, S66 W14427 Janesvill Road, Muskego, Wisconsin 53150

Sample Name					B18	B18	B20	B20	B21	B21	B22	B22	B23	B23	B23
Collection Date					9/11/03	9/11/03	9/11/03	9/11/03	9/12/03	9/12/03	9/12/03	9/12/03	9/12/03	9/12/03	9/12/03
Depth (feet)					4'	12'	4'	12'	6'	12'	4'	12'	6'	10'	16'
		NR 720	*COMM 47	**COMM 46											
Parameter	units	Standard	Standard	Standard											
Dry Wt.	%	~	~	~	83.8	77.9	80.6	87.7	76.7	83.9	71	83.8	79.5	86.1	84.5
Lead	mg/kg	50	N STD	N STD	15.9	4.29	191	7.34	11.7	6.00	19.7	4.91	17.3	7.63	5.34
GRO	mg/kg	100	N STD	N STD	<5.97	<6.42	11.2	<5.70	<6.51	<5.96	<7.04	<5.97	371	1370	<5.92
DRO	mg/kg	100	N STD	N STD	17.5	14.3	35.1	<5.70	14.5	7.61	<7.04	8.81	62.0	93.5	13.1
Benzene	ug/kg	5.5	620*	1,100	<25.0	<25.0	<25.0	<25.0	<25.0	<25.0	<25.0	<25.0	<250	722	<25.0
n-Butylbenzene	ug/kg	N STD	N STD	N STD	<25.0	<25.0	95.4	30.9	<25.0	<25.0	58.9	<25.0	3150	11000	<25.0
sec-Butylbenzene	ug/kg	N STD	N STD	N STD	<25.0	<25.0	62.2	<25.0	<25.0	<25.0	<25.0	<25.0	1040	5200	<25.0
tert-Butylbenzene	ug/kg	N STD	N STD	N STD	<25.0	<25.0	<25.0	31.1	<25.0	<25.0	<25.0	<25.0	<250	<500	<25.0
Chlorobenzene	ug/kg	N STD	N STD	N STD	<25.0	<25.0	<25.0	<25.0	<25.0	<25.0	<25.0	<25.0	<250	<500	<25.0
1,2-Dichloroethane	ug/kg	4.9	N STD	540	<25.0	<25.0	<25.0	<25.0	<25.0	<25.0	<25.0	<25.0	<250	<500	<25.0
~~1,2-Dichloroethane~~ 1,4 Dichlorobenzene	ug/kg	N STD	N STD	N STD	<25.0	<25.0	<25.0	<25.0	<25.0	<25.0	<25.0	<25.0	<250	<500	<25.0
Di-isopropyl ether	ug/kg	N STD	N STD	N STD	<25.0	<25.0	<25.0	<25.0	<25.0	<25.0	<25.0	<25.0	<250	<500	<25.0
Ethylbenzene	ug/kg	2,900	230,000*	400,000	<25.0	<25.0	<25.0	<25.0	<25.0	<25.0	103	104	1150	13200	126
Isopropylbenzene	ug/kg	N STD	N STD	N STD	<25.0	<25.0	<25.0	<25.0	<25.0	<25.0	<25.0	<25.0	813	2200	<25.0
p-Isopropyltoluene	ug/kg	N STD	N STD	N STD	<25.0	<25.0	<25.0	<25.0	<25.0	<25.0	<25.0	<25.0	550	622	<25.0
Methylene Chloride	ug/kg	N STD	N STD	N STD	<25.0	<25.0	<25.0	<25.0	<25.0	<25.0	<25.0	<25.0	<250	<500	<25.0
Methyl tert-butyl ether	ug/kg	N STD	N STD	N STD	<25.0	<25.0	<25.0	<25.0	<25.0	<25.0	<25.0	<25.0	<250	<500	<25.0
Naphthalene	ug/kg	N STD	N STD	N STD	<25.0	<25.0	105	<25.0	<25.0	<25.0	63.7	<25.0	1390	3960	65.9
n-Propylbenzene	ug/kg	N STD	N STD	N STD	<25.0	<25.0	<25.0	<25.0	<25.0	<25.0	51.7	<25.0	1550	11700	31.4
Tetrachloroethene	ug/kg	N STD	N STD	N STD	<25.0	<25.0	<25.0	<25.0	44.2	<25.0	<25.0	<25.0	<250	<500	<25.0
Toluene	ug/kg	1,500	520,000*	670,000	<25.0	<25.0	<25.0	<25.0	<25.0	<25.0	<25.0	<25.0	<250	798	<25.0
1,2,3 Trichlorobenzene	ug/kg	N STD	N STD	N STD	<25.0	<25.0	<25.0	<25.0	<25.0	<25.0	<25.0	<25.0	<250	<500	<25.0
1,2,4 Trichlorobenzene	ug/kg	N STD	N STD	N STD	<25.0	<25.0	<25.0	<25.0	<25.0	<25.0	<25.0	<25.0	<250	<500	<25.0
1,1,1-Trichloroethane	ug/kg	N STD	N STD	N STD	<25.0	<25.0	<25.0	<25.0	<25.0	<25.0	<25.0	<25.0	<250	<500	<25.0
Trichloroethene	ug/kg	N STD	N STD	N STD	<25.0	<25.0	<25.0	<25.0	<25.0	<25.0	<25.0	<25.0	454	<500	<25.0
1,2,4-Trimethylbenzene	ug/kg	N STD	N STD	N STD	<25.0	<25.0	51.0	<25.0	<25.0	<25.0	500	44.0	8760	39900	290
1,3,5-Trimethylbenzene	ug/kg	N STD	N STD	N STD	<25.0	<25.0	<25.0	<25.0	<25.0	<25.0	100	<25.0	598	13500	63.1
Total Xylenes	ug/kg	4,100	860,000*	470,000	<25.0	<25.0	65.7	<25.0	<25.0	<25.0	447	325	3380	55400	494

NA = Not Analyzed
Red = Exceeds NR 720 Standard
Green = Exceeds COMM 47 Standard
Blue = Exceed COMM 47 Standard

Table 1:
Previous Investigative Soil Sample Analytical Results
Schuster Property, S66 W14427 Janesvill Road, Muskego, Wisconsin 53150

Sample Name					B24	B24	B25	B25	B26	B26	B27	B27	B28	FB
Collection Date					9/12/03	9/12/03	9/12/03	9/12/03	9/12/03	9/12/03	9/12/03	9/12/03	9/12/03	
Depth (feet)					7'	12'	7'	12'	8'	12'	7'	12'	8'	
		NR 720	*COMM 47	**COMM 46										
Parameter	**units**	**Standard**	**Standard**	**Standard**										
Dry Wt.	%	~	~	~	78.4	85.1	78.2	85.7	83.8	82.6	79.9	85.7	82.5	NA
Lead	mg/kg	50	N STD	N STD	5.56	5.7	22.5	5.94	6.25	6.25	20.1	5.7	8.8	NA
GRO	mg/kg	250	N STD	N STD	<6.38	<5.88	538	<5.84	<5.96	<6.05	10.8	<5.84	<6.06	<25.0
DRO	mg/kg	250	N STD	N STD	<6.38	7.37	21.2	18.3	<5.96	8.40	<6.26	11.3	<6.06	<25.0
Benzene	ug/kg	5.5	620*	1,100	<25.0	<25.0	866	<25.0	<25.0	<25.0	<25.0	<25.0	<25.0	<25.0
n-Butylbenzene	ug/kg	N STD	N STD	N STD	<25.0	<25.0	5940	<25.0	<25.0	<25.0	<25.0	<25.0	<25.0	<25.0
sec-Butylbenzene	ug/kg	N STD	N STD	N STD	<25.0	<25.0	822	<25.0	<25.0	<25.0	153	<25.0	<25.0	<25.0
tert-Butylbenzene	ug/kg	N STD	N STD	N STD	<25.0	<25.0	456	<25.0	<25.0	<25.0	49.9	<25.0	<25.0	<25.0
Chlorobenzene	ug/kg	N STD	N STD	N STD	<25.0	<25.0	<25.0	<25.0	<25.0	<25.0	<25.0	<25.0	<25.0	<25.0
1,2-Dichloroethane	ug/kg	4.9	N STD	540	<25.0	<25.0	6590	173	<25.0	<25.0	<25.0	<25.0	<25.0	<25.0
~~1,2-Dichloroethane~~ 1,4 Dichlorobenzene	ug/kg	N STD	N STD	N STD	<25.0	<25.0	<25.0	<25.0	<25.0	<25.0	<25.0	<25.0	<25.0	<25.0
Di-isopropyl ether	ug/kg	N STD	N STD	N STD	<25.0	<25.0	<25.0	<25.0	<25.0	<25.0	<25.0	<25.0	<25.0	<25.0
Ethylbenzene	ug/kg	2,900	230,000*	400,000	54.8	139	5160	75.3	57.0	75.2	41.0	61.6	41.6	<25.0
Isopropylbenzene	ug/kg	N STD	N STD	N STD	<25.0	<25.0	636	<25.0	<25.0	<25.0	37.7	<25.0	<25.0	<25.0
p-Isopropyltoluene	ug/kg	N STD	N STD	N STD	<25.0	<25.0	<25.0	<25.0	<25.0	<25.0	85.1	<25.0	<25.0	<25.0
Methylene Chloride	ug/kg	N STD	N STD	N STD	<25.0	<25.0	<25.0	<25.0	<25.0	<25.0	<25.0	<25.0	<25.0	100
Methyl tert-butyl ether	ug/kg	N STD	N STD	N STD	<25.0	<25.0	<25.0	<25.0	<25.0	<25.0	<25.0	<25.0	<25.0	10.0
Naphthalene	ug/kg	N STD	N STD	N STD	<25.0	47.5	2470	30.3	46.6	<25.0	39.7	<25.0	<25.0	<25.0
n-Propylbenzene	ug/kg	N STD	N STD	N STD	<25.0	31.6	1440	<25.0	<25.0	<25.0	219	<25.0	<25.0	<25.0
Tetrachloroethene	ug/kg	N STD	N STD	N STD	<25.0	<25.0	<25.0	<25.0	<25.0	<25.0	<25.0	<25.0	<25.0	<25.0
Toluene	ug/kg	1,500	520,000*	670,000	<25.0	<25.0	720	<25.0	<25.0	<25.0	<25.0	<25.0	<25.0	<25.0
1,2,3 Trichlorobenzene	ug/kg	N STD	N STD	N STD	<25.0	<25.0	<25.0	<25.0	<25.0	<25.0	<25.0	<25.0	<25.0	<25.0
1,2,4 Trichlorobenzene	ug/kg	N STD	N STD	N STD	<25.0	<25.0	<25.0	<25.0	<25.0	<25.0	<25.0	<25.0	<25.0	<25.0
1,1,1-Trichloroethane	ug/kg	N STD	N STD	N STD	<25.0	<25.0	<25.0	<25.0	<25.0	<25.0	<25.0	<25.0	<25.0	<25.0
Trichloroethene	ug/kg	N STD	N STD	N STD	<25.0	66.1	<25.0	<25.0	<25.0	<25.0	<25.0	70.5	<25.0	<25.0
1,2,4-Trimethylbenzene	ug/kg	N STD	N STD	N STD	115	219	24600	195	211	193	88.1	37.3	38.7	<25.0
1,3,5-Trimethylbenzene	ug/kg	N STD	N STD	N STD	<25.0	51.8	8280	48.4	39.0	45	79.7	<25.0	<25.0	<25.0
Total Xylenes	ug/kg	4,100	860,000*	470,000	91.2	484	12800	271	199	254	102	132	72.3	<25.0

NA = Not Analyzed
Red = Exceeds NR 720 Standard
Green = Exceeds COMM 47 Standard
Blue = Exceed COMM 47 Standard

Table 1:
Previous Investigative Soil Sample Analytical Results
Schuster Property, S66 W14427 Janesvill Road, Muskego, Wisconsin 53150

Sample Name					B 29	B 29	B 29	B 30	B 30	B 30	B 31	B 31	FB
Collection Date					11/12/03	11/12/03	11/12/03	11/12/03	11/12/03	11/12/03	11/12/03	11/12/03	11/12/03
Depth (feet)					6'-8'	8.5'-10.5'	13.5'-15.5'	3.5'-5.5'	6'-8'	13.5'-15.5'	6'-8'	8.5'-10.5'	~
		NR 720	*COMM 47	**COMM 46									
Parameter	units	Standard	Standard	Standard									
Dry Wt.	%	~	~	~	74.7	82.8	83.9	76	78.2	82.4	84	84.6	NA
Lead	mg/kg	50	N STD	N STD	76	11	22.6	18.3	9.7	7.97	17.4	8.71	NA
GRO	mg/kg	250	N STD	N STD	<6.69	<6.04	<5.96	175	**265**	<6.06	28.9	<5.91	<25.0
DRO	mg/kg	250	N STD	N STD	16.4	<6.04	<5.96	192	61.9	<6.06	135	<5.91	<25.0
Benzene	ug/kg	5.5	620*	1,100	<25.0	<25.0	<25.0	<25.0	<25.0	<25.0	<25.0	<25.0	<25.0
n-Butylbenzene	ug/kg	N STD	N STD	N STD	<25.0	<25.0	<25.0	748	1910	<25.0	144	<25.0	<25.0
sec-Butylbenzene	ug/kg	N STD	N STD	N STD	<25.0	<25.0	<25.0	1350	2030	<25.0	339	<25.0	<25.0
tert-Butylbenzene	ug/kg	N STD	N STD	N STD	<25.0	<25.0	<25.0	1180	509	<25.0	133	<25.0	<25.0
Chlorobenzene	ug/kg	N STD	N STD	N STD	<25.0	<25.0	<25.0	<50.0	<50.0	<25.0	<25.0	<25.0	<25.0
1,2-Dichloroethane	ug/kg	4.9	N STD	540	<25.0	<25.0	<25.0	<50.0	<50.0	<25.0	<25.0	<25.0	<25.0
~~1,2-Dichloroethane~~	ug/kg	N STD	N STD	N STD	<25.0	<25.0	<25.0	<50.0	<50.0	<25.0	<25.0	<25.0	<25.0
Di-isopropyl ether	ug/kg	N STD	N STD	N STD	<25.0	<25.0	<25.0	<50.0	<50.0	<25.0	<25.0	<25.0	<25.0
Ethylbenzene	ug/kg	2,900	230,000*	400,000	<25.0	<25.0	<25.0	<50.0	76.3	<25.0	<25.0	<25.0	<25.0
Isopropylbenzene	ug/kg	N STD	N STD	N STD	<25.0	<25.0	<25.0	1430	1210	<25.0	111	<25.0	<25.0
p-Isopropyltoluene	ug/kg	N STD	N STD	N STD	<25.0	<25.0	<25.0	853	935	<25.0	247	<25.0	<25.0
Methylene Chloride	ug/kg	N STD	N STD	N STD	<25.0	<25.0	<25.0	<50.0	<25.0	<25.0	197	<25.0	100
Methyl tert-butyl ether	ug/kg	N STD	N STD	N STD	<25.0	<25.0	<25.0	<50.0	<50.0	<25.0	95.4	<25.0	10.0
Naphthalene	ug/kg	N STD	N STD	N STD	<25.0	<25.0	<25.0	699	1380	<25.0	<25.0	<25.0	<25.0
n-Propylbenzene	ug/kg	N STD	N STD	N STD	<25.0	<25.0	<25.0	391	627	<25.0	<25.0	<25.0	<25.0
Tetrachloroethene	ug/kg	N STD	N STD	N STD	<25.0	<25.0	<25.0	<50.0	<50.0	<25.0	<25.0	<25.0	<25.0
Toluene	ug/kg	1,500	520,000*	670,000	<25.0	<25.0	<25.0	<50.0	<50.0	<25.0	<25.0	<25.0	<25.0
1,2,3 Trichlorobenzene	ug/kg	N STD	N STD	N STD	<25.0	<25.0	<25.0	<50.0	<50.0	<25.0	<25.0	<25.0	<25.0
1,2,4 Trichlorobenzene	ug/kg	N STD	N STD	N STD	<25.0	<25.0	<25.0	<50.0	<50.0	<25.0	<25.0	<25.0	<25.0
1,1,1-Trichloroethane	ug/kg	N STD	N STD	N STD	<25.0	<25.0	<25.0	<50.0	<50.0	<25.0	<25.0	<25.0	<25.0
Trichloroethene	ug/kg	N STD	N STD	N STD	<25.0	<25.0	<25.0	<50.0	<50.0	<25.0	<25.0	<25.0	<25.0
1,2,4-Trimethylbenzene	ug/kg	N STD	N STD	N STD	<25.0	<25.0	<25.0	637	341	<25.0	84.7	<25.0	<25.0
1,3,5-Trimethylbenzene	ug/kg	N STD	N STD	N STD	<25.0	<25.0	<25.0	722	318.0	<25.0	78.4	<25.0	<25.0
Total Xylenes	ug/kg	4,100	860,000*	470,000	<25.0	<25.0	<25.0	1100	688	<25.0	104	<25.0	<25.0

1,4 Dichlorobenzene

NA = Not Analyzed
Red = Exceeds NR 720 Standard
Green = Exceeds COMM 47 Standard
Blue = Exceed COMM 47 Standard

Table 9

Overexcavation Analytical Data, Schuster Property S66 W14427 Janesville Road, Muskego, Wisconsin 53150

Sample Name					FB	CF1	CF2	CF3	NWE	NWW	TPNW	PIT2NWW	PIT2CWW	PIT2SWW	Floor1	Floor2	Floor3	MEOH
Collection Date					11/21/03	11/20/03	11/20/03	11/20/03	11/21/03	11/21/03	11/21/03	11/21/03	11/21/03	11/21/03	11/21/03	11/21/03	11/21/03	11/21/03
Sample Depth					~	10'	10'	10'	5'	5'	5'	5'	5'	5'	12'	12'	12'	~
Parameter	**Units**	**NR 720 Standard**	**COMM 46 Standard**	**COMM 47 Standard**														
Dry Weight	%	~	~	~	~	78.2	79.1	81.9	84.4	83.3	85.6	82.2	82.5	86.4	89.1	82.2	80.2	~
Benzene	ug/kg	5.5	1,100	500	<25.0	6730	3750	2050	<25.0	<25.0	<25.0	<25.0	<25.0	<25.0	283	<25.0	385	<25.0
n-Butylbenzene	ug/kg	N STD	N STD	N STD	<25.0	11200	3100	2910	<25.0	<25.0	<25.0	<25.0	<25.0	<25.0	1400	985	1250	<25.0
sec-butylbenzene	ug/kg	N STD	N STD	N STD	<25.0	6900	2140	1200	<25.0	<25.0	<25.0	<25.0	<25.0	<25.0	2040	877	1730	<25.0
tert-butylbenzene	ug/kg	N STD	N STD	N STD	<25.0	<250	<250	<250	<25.0	<25.0	<25.0	<25.0	<25.0	<25.0	467	<250	<250	<25.0
1,2-Dichloroethane	ug/kg	4.9	N STD	N STD	<25.0	<250	<250	<250	<25.0	<25.0	<25.0	<25.0	<25.0	<25.0	<250	<250	<250	<25.0
Di-isopropyl ether	ug/kg	N STD	N STD	N STD	<25.0	1430	809	<250	<25.0	<25.0	<25.0	<25.0	<25.0	<25.0	<250	<250	<250	<25.0
Ethylbenzene	ug/kg	2,900	400,000	220,000	<25.0	10300	3760	2410	<25.0	<25.0	<25.0	<25.0	<25.0	<25.0	603	245	871	<25.0
Isopropylbenzene	ug/kg	N STD	N STD	N STD	<25.0	2400	1350	332	<25.0	<25.0	<25.0	<25.0	<25.0	<25.0	1730	1350	1710	<25.0
p-Isopropyltoluene	ug/kg	N STD	N STD	N STD	<25.0	779	<250	310	<25.0	<25.0	<25.0	<25.0	<25.0	<25.0	620	1340	562	<25.0
Methylene chloride	ug/kg	N STD	N STD	N STD	<100	<250	<250	<250	<25.0	<25.0	<25.0	<25.0	<25.0	<25.0	<250	<250	<250	<100
Methyl tert-butyl ether	ug/kg	N STD	N STD	N STD	<10.0	<250	<250	<250	<25.0	<25.0	<25.0	<25.0	<25.0	<25.0	<250	<250	<250	<10.0
Naphthalene	ug/kg	N STD	N STD	N STD	<25.0	18600	3590	3670	<25.0	<25.0	<25.0	<25.0	<25.0	<25.0	1940	838	1220	<25.0
n-Propylbenzene	ug/kg	N STD	N STD	N STD	<25.0	9910	3930	1590	<25.0	<25.0	<25.0	<25.0	<25.0	<25.0	1200	391	1920	<25.0
Tetrachloroethene	ug/kg	N STD	N STD	N STD	<25.0	<25.0	<250	<25.0	<25.0	<25.0	<25.0	<25.0	<25.0	<25.0	<250	<250	<250	<25.0
Toluene	ug/kg	1,500	670,000	520,000	<25.0	31500	12500	12300	<25.0	92.3	<25.0	<25.0	<25.0	<25.0	<250	<25.0	<250	<25.0
1,2,3-Trichlorobenzene	ug/kg	N STD	N STD	N STD	<25.0	<250	<250	<250	<25.0	<25.0	<25.0	<25.0	<25.0	<25.0	<250	<250	<250	<25.0
1,2,4-Trichlorobenzene	ug/kg	N STD	N STD	N STD	<25.0	<250	<250	<250	<25.0	<25.0	<25.0	<25.0	<25.0	<25.0	<250	<250	<250	<25.0
1,1,1-Trichloroethane	ug/kg	N STD	N STD	N STD	<25.0	<250	<250	<250	<25.0	<25.0	<25.0	<25.0	<25.0	<25.0	<250	<250	<250	<25.0
Trichloroethene	ug/kg	N STD	N STD	N STD	<25.0	<250	<250	<250	<25.0	<25.0	<25.0	<25.0	<25.0	<25.0	<250	<250	<250	<25.0
1,2,4-Trimetylbenzene	ug/kg	N STD	N STD	N STD	<25.0	87300	20800	10100	<25.0	<25.0	<25.0	<25.0	<25.0	<25.0	1950	410	3470	<25.0
1,3,5-Trimetylbenzene	ug/kg	N STD	N STD	N STD	<25.0	20800	5340	330	<25.0	<25.0	<25.0	<25.0	<25.0	<25.0	1640	912	905	<25.0
Total Xylenes	ug/kg	4,100	470,000	800,000	<25.0	59900	11800	12700	<25.0	<25.0	<25.0	<25.0	<25.0	<25.0	753	667	736	<25.0

Red = Exceeds NR 720 Standard
Blue = Exceeds COMM 46 Standard
Green = Exceeds COMM 47 Standard

Table 8:
Groundwater Elevation Summary, Schuster Property, S66 W14427 Janesville Road, Muskego, Wisconsin 53150

Depth to Groundwater

Well Name	MW-1	MW-1R	MW-2	MW-3	MW-4	MW-4R	MW-5	MW-5R	MW-6	MW-6R	MW-7	MW-8	MW-9	MW-10	MW-11	PZ
Units	Feet	Feet	Feet	Feet	Feet	Feet	Feet	Feet	Feet	Feet	Feet	Feet	Feet	Feet	Feet	Feet
Depth of Well	15.17	14.71	15.17	15.18	15.18	14.62	15.18	15.06	15.15	14.53	15.17	15.18	15.15	15.13	15.19	6.76
Date																
10/21/2003 (10: 00am)	7.94	NI	7.56	6.92	7.70	NI	7.49	NI	6.51	NI	6.13	5.73	NI	NI	NI	NI
10/21/2003 (12:30am)	8.14	NI	7.74	7.18	7.84	NI	8.24	NI	7.73	NI	6.34	10.90	NI	NI	NI	NI
10/22/2003	7.93	NI	7.51	6.86	7.62	NI	7.32	NI	6.43	NI	6.07	5.76	NI	NI	NI	NI
11/4/2003	6.47	NI	6.48	5.72	6.52	NI	6.46	NI	5.67	NI	5.37	4.67	NI	NI	NI	NI
11/12/2003	6.72	NI	6.39	5.64	6.43	NI	6.23	NI	5.49	NI	5.17	4.71	NI	NI	NI	NI
11/14/2003	NM	NI	NM	NM	NM	NI	NM	NI	NM	NI	NM	NM	5.57	5.56	5.07	NI
11/17/2003	6.84	NI	6.52	5.79	6.59	NI	5.54	NI	5.62	NI	5.22	4.85	5.15	5.40	4.97	NI
11/19/2003	6.71	NI	6.37	5.63	6.37	NI	6.22	NI	5.43	NI	5.04	4.52	4.93	5.13	4.84	NI
12/22/2003	AW	7.56	6.68	5.83	AW	6.63	AW	6.16	AW	11.16	4.92	4.54	4.84	5.11	4.79	DRY
12/23/2003	AW	6.96	6.33	5.62	AW	6.34	AW	6.29	AW	5.17	4.95	4.53	4.79	5.16	4.81	6.31
12/29/2003	AW	7.00	6.37	5.68	AW	6.38	AW	6.33	AW	5.22	4.87	4.48	4.74	5.13	4.84	5.83
2/22/2004	AW	7.21	6.62	5.96	AW	6.57	AW	6.70	AW	5.41	4.98	4.66	4.83	5.02	4.92	6.13
5/26/2004	AW	6.43	5.67	5.10	AW	5.92	AW	6.13	AW	4.60	4.05	3.56	3.93	4.14	4.29	DRY

Groundwater Elevation

Well Name	MW-1	MW-1R	MW-2	MW-3	MW-4	MW-4R	MW-5	MW-5R	MW-6	MW-6R	MW-7	MW-8	MW-9	MW-10	MW-11	PZ
Units	Feet	Feet	Feet	Feet	Feet	Feet	Feet	Feet	Feet	Feet	Feet	Feet	Feet	Feet	Feet	Feet
TOC Elevation	853.71	854.07	853.53	853.23	853.71	853.59	853.00	853.14	851.44	851.41	850.47	850.03	850.38	850.56	850.44	852.91
Date																
10/21/2003 (10: 00am)	845.77	NI	845.97	846.31	846.01	NI	845.51	NI	844.93	NI	844.34	844.30	NI	NI	NI	NI
10/21/2003 (12:30am)	845.57	NI	845.79	846.05	845.87	NI	844.76	NI	843.71	NI	844.13	839.13	NI	NI	NI	NI
10/22/2003	845.78	NI	846.02	846.37	846.09	NI	845.68	NI	845.01	NI	844.40	844.27	NI	NI	NI	NI
11/4/2003	847.24	NI	847.05	847.51	847.19	NI	846.54	NI	845.77	NI	845.10	845.36	NI	NI	NI	NI
11/12/2003	846.99	NI	847.14	847.59	847.28	NI	846.77	NI	845.95	NI	845.30	845.32	NI	NI	NI	NI
11/14/2003	NM	NI	NM	NM	NM	NI	NM	NI	NM	NI	NM	NM	844.81	845.00	845.37	NI
11/17/2003	846.87	NI	847.01	847.44	847.12	NI	847.46	NI	845.82	NI	845.25	845.18	845.23	845.16	845.47	NI
11/19/2003	847.00	NI	847.16	847.60	847.34	NI	846.78	NI	846.01	NI	845.43	845.51	845.45	845.43	845.60	NI
12/22/2003	AW	846.51	846.85	847.40	AW	846.96	AW	846.98	AW	840.25	845.55	845.49	845.54	845.45	845.65	DRY
12/23/2003	AW	847.11	847.20	847.61	AW	847.25	AW	846.85	AW	846.24	845.52	845.50	845.59	845.40	845.63	846.60
12/29/2003	AW	847.07	847.16	847.55	AW	847.21	AW	846.81	AW	846.19	845.60	845.55	845.64	845.43	845.60	847.08
2/22/2004	AW	846.86	846.91	847.27	AW	847.02	AW	846.44	AW	846.00	845.49	845.37	845.55	845.54	845.52	846.78
5/26/2004	AW	847.64	847.86	848.13	AW	847.67	AW	847.01	AW	846.81	846.42	846.47	846.45	846.42	846.15	

NM= Not Measured
AW= Abandoned Well
NI= Not Installed

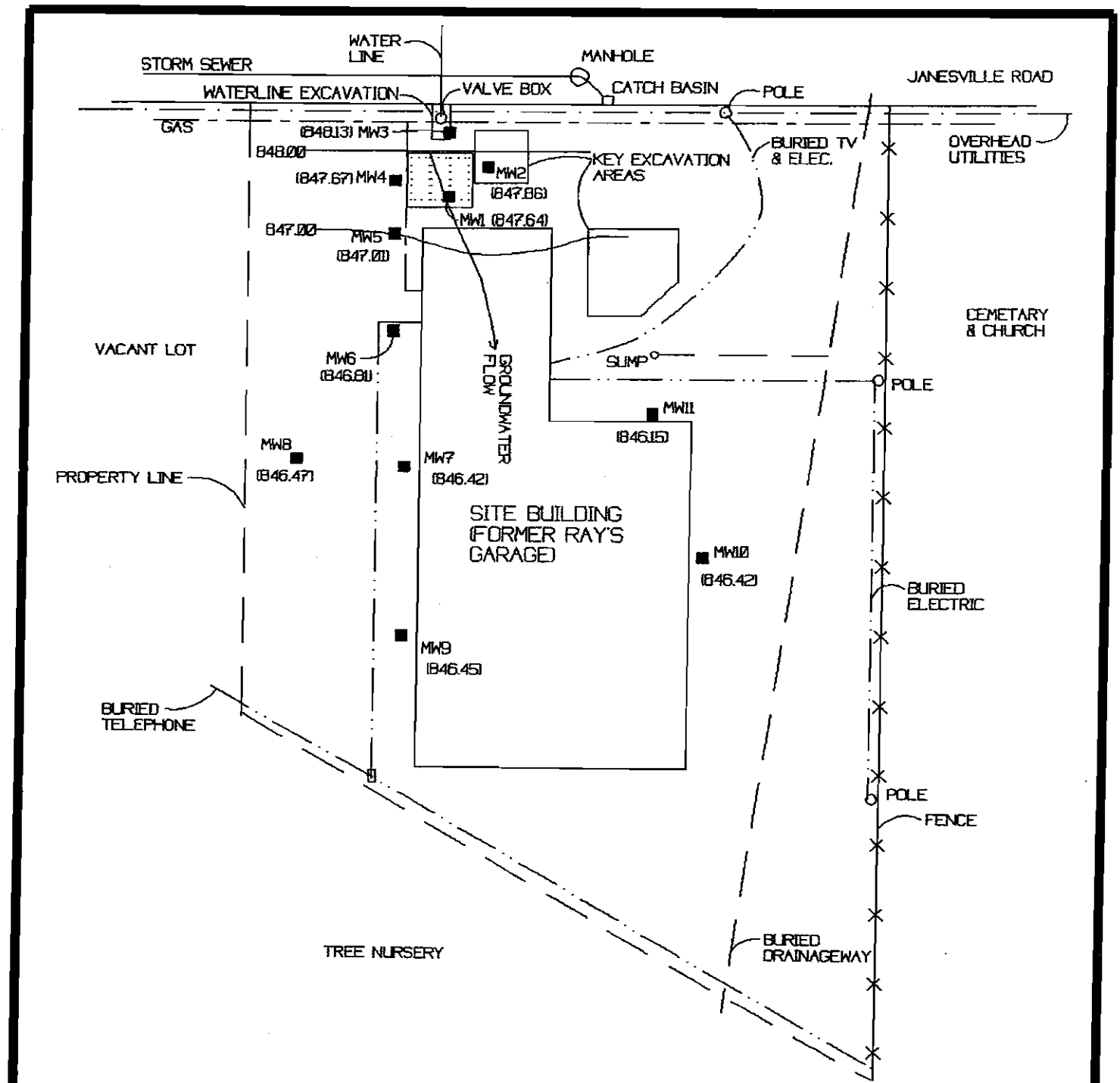

FIGURE 9

GROUNDWATER CONTOURS - MAY 26, 2004
SCHUSTER PROPERTY
MUSKEGO, WISCONSIN

BRRTS #03-68-495040	FID #268441690
SCALE: 1" = 40'	DATE: JUNE 12, 2004

BLS ENVIRONMENTAL, INC.

BLS ENVIRONMENTAL INC.

August 3, 2004

Schuster Property
Attn: Heather Schuster
S66 W14427 Janesville Rd.
Muskego, WI 53150

RE: Schuster Property (Janesville Rd.) - Deed Confirmation
BRRT's Number: 03-68-495040

Dear Mr. Siech:

Enclosed please find the deed for your property located at S66 W14427 Janesville Rd. in the City of Muskego. Please sign below to confirm that the deed on the following pages are for your property. Once we receive this letter back from you, BLS will submit this to the WI Department of Commerce so they may complete the GIS requirements.

Please call if you have any questions at the number listed above.

Sincerely,

BLS Environmental, Inc.

Randy W. Rogness

Randy Rogness
Senior Project Manager

Enclosure: Deed to S66 W14427 Janesville Rd., Muskego, WI 53150

I certify that the legal description contained within the deed that is attached to this letter is complete and accurate for the Schuster Property located at S66 W14427 Janesville Rd. Muskego, WI 53150.

Heather Schuster

Mr. Heather Schuster

Date

P.O. Box 657, Brookfield, WI 53005 Phone (262) 860-1202 Fax (262) 860-1140 Cell (414) 690-6685