GIS REGISTRY INFORMATION

SITE NAME: QUEST TECHNOLOGIES INC (FORMER)

BRRTS #: 02-68-176922 FID # (if appropriate): 268085840

COMMERCE # (if appropriate):

CLOSURE DATE: 12/21/06

STREET ADDRESS: 510 S WORTHINGTON ST

CITY: OCONOMOWOC

SOURCE PROPERTY GPS COORDINATES (meters in WTM91 projection): X= 641735 Y= 293669

CONTAMINATED MEDIA: Groundwater [ ] Soil [ ] Both [X]

OFF-SOURCE GW CONTAMINATION >ES: [✓] Yes [ ] No

IF YES, STREET ADDRESS 1:

GPS COORDINATES (meters in WTM91 projection): X= Y=

OFF-SOURCE SOIL CONTAMINATION >Generic or Site-Specific RCL (SSRCL): [ ] Yes [✓] No

IF YES, STREET ADDRESS 1:

GPS COORDINATES (meters in WTM91 projection): X= Y=

CONTAMINATION IN RIGHT OF WAY: [✓] Yes [ ] No

DOCUMENTS NEEDED:

- [ ] Closure Letter, and any conditional closure letter or denial letter issued
- [ ] Copy of any maintenance plan referenced in the final closure letter.
- [✓] Copy of (soil or land use) deed notice *if any required as a condition of closure*
- [ ] Copy of most recent deed, including legal description, for all affected properties
- [✓] Certified survey map or relevant portion of the recorded plat map (*if referenced in the legal description*) for all affected properties
- [✓] County Parcel ID number, *if used for county*, for all affected properties
- [✓] **Location Map** which outlines all properties within contaminated site boundaries on USGS topographic map or plat map in sufficient detail to permit the parcels to be located easily (8.5x14" if paper copy). If groundwater standards are exceeded, the map must also include the location of all municipal and potable wells within 1200' of the site.
- [✓] **Detailed Site Map(s) for all affected properties,** showing buildings, roads, property boundaries, contaminant sources, utility lines, monitoring wells and potable wells. (8.5x14", if paper copy) This map shall also show the location of all contaminated public streets, highway and railroad rights-of-way in relation to the source property and in relation to the boundaries of groundwater contamination exceeding ch. NR 140 ESs and soil contamination exceeding ch. NR 720 generic or SSRCLs.
- [✓] Tables of Latest Groundwater Analytical Results (no shading or cross-hatching)
- [ ] Tables of Latest Soil Analytical Results (no shading or cross-hatching)
- [✓] Isoconcentration map(s), *if required for site investigation (SI)* (8.5x14" if paper copy). The isoconcentration map should have flow direction and extent of groundwater contamination defined. If not available, include the latest extent of contaminant plume map.
- [✓] GW: Table of water level elevations, with sampling dates, and free product noted if present
- [✓] GW: Latest groundwater flow direction/monitoring well location map (should be 2 maps if maximum variation in flow direction is greater than 20 degrees)
- [✓] SOIL: Latest horizontal extent of contamination exceeding generic or SSRCLs, with one contour
- [✓] Geologic cross-sections, *if required for SI.* (8.5x14' if paper copy)
- [✓] RP certified statement that legal descriptions are complete and accurate
- [✓] Copies of off-source notification letters (if applicable)
- [✓] Letter informing ROW owner of residual contamination (if applicable)(public, highway or railroad ROW)

State of Wisconsin \ DEPARTMENT OF NATURAL RESOURCES

Jim Doyle, Governor
Scott Hassett, Secretary
Gloria L. McCutcheon, Regional Director

Southeast Region Headquarters
2300 N. Dr. Martin Luther King, Jr. Drive
Milwaukee, Wisconsin 53212
Telephone 414-263-8500
FAX 414-263-8606

December 21, 2006

Quest Technologies
c/o Mr. Jim Banach
1060 Corporate Center Drive
Oconomowoc, WI 53066

Subject: Final Case Closure - Former Quest Technologies site
510 South Worthington Street, Oconomowoc, WI 53066
FID# 268085840 BRRTS# 02-68-176922

Dear Quest Technologies:

The above subject site was reviewed by the Wisconsin Department of Natural Resources (the Department) Southeast Region Closure Committee for case closure. This Committee reviews environmental remediation cases for compliance with state laws and standards to maintain consistency in the closure of these cases. Based on the correspondence and data provided, it appears that your case meets the requirements of ch. NR 726, Wisconsin Administrative Code. The Department considers this case closed and no further investigation or remediation is required at this time.

Please be aware that pursuant to s. 292.12 Wisconsin Statutes, compliance with the requirements of this letter is a responsibility to which you and any subsequent property owners must adhere. If these requirements are not followed or if additional information regarding site conditions indicates that contamination on or from the site poses a threat to public health, safety, welfare, or the environment, the Department may take enforcement action under s. 292.11 Wisconsin Statutes to ensure compliance with the specified requirements, limitations or other conditions related to the property or this case may be reopened pursuant to s. NR 726.09, Wis. Adm. Code. It is the Department's intent to conduct inspections in the future to ensure that the conditions included in this letter including compliance with referenced maintenance plans are met.

Pursuant to s. 292.12(2)(a), Wis. Stats., the pavement and building foundation that currently exists in the location shown on the attached map shall be maintained in compliance with the attached maintenance plan in order to prevent direct contact with residual soil contamination that might otherwise pose a threat to human health. If soil in the specific locations illustrated on the attached map is excavated in the future, the property owner at the time of excavation must sample and analyze the excavated soil to determine if residual contamination remains. If sampling confirms that contamination is present the property owner at the time of excavation will need to determine whether the material would be considered solid or hazardous waste and ensure that any storage, treatment or disposal is in compliance with applicable statutes and rules. In addition, all current and future owners and occupants of the property need to be aware that excavation of the contaminated soil may pose an inhalation or other direct contact hazard and as

a result special precautions may need to be taken during excavation activities to prevent a health threat to humans.

The following activities are prohibited on any portion of the property where an engineered cap is required as shown on the attached map, unless prior written approval has been obtained from the Wisconsin Department of Natural Resources: 1) removal of the existing barrier; 2) replacement with another barrier; 3) excavating or grading of the land surface; 4) filling on capped or paved areas; 5) plowing for agricultural cultivation; or 6) construction or placement of a building or other structure.

In addition, depending on site-specific conditions, construction over contaminated materials may result in vapor migration into enclosed structures or migration along newly placed underground utility lines. The potential for vapor inhalation and mitigation should be evaluated when planning any future redevelopment, and measures should be taken to ensure the continued protection of public health, safety, welfare and the environment at the site.

Your site will be listed on the DNR Remediation and Redevelopment GIS Registry of Closed Remediation Sites for soil and groundwater. Information that was submitted with your closure request application will be included on the GIS Registry. To review the sites on the GIS Registry web page, visit http://dnr.wi.gov/org/aw/rr/gis/index.htm. If your property is listed on the GIS Registry because of remaining contamination and you intend to construct or reconstruct a well, you will need prior Department approval in accordance with s. NR 812.09(4)(w), Wis. Adm. Code. To obtain approval, Form 3300-254 needs to be completed and submitted to the DNR Drinking and Groundwater program's regional water supply specialist. This form can be obtained on-line http://www.dnr.state.wi.us/org/water/dwg/3300254.pdf or at the web address listed above for the GIS Registry.

The Department appreciates your efforts to restore the environment at this site. If you have any questions regarding this letter or the site in general, please contact project manager Jim Delwiche of the Waukesha Service Center at (262) 574-2145.

Sincerely,

Walter A. Ebersohl

Walter A. Ebersohl
Remediation & Redevelopment Sub-Team Supervisor
Southeast Region

Attachments: 1) Maintenance Plan 2) Site Map

cc: Edward A. Buc – Arcadis
SER Case File

Cap Maintenance and Soil Management Plan

Former Quest Techolgies Property
Oconomowoc, Wisconsin

Introduction

This Cap Maintenance and Soil Management Plan is applicable to the former Quest Technologies property located at 510 South Worthington Street in Oconomowoc, Wisconsin (Figure 1). Figure 2 depicts the boundaries of the property. Investigation activities identified volatile organic compounds (VOCs) in the soil and groundwater at the property. Remediation has been completed, and a request for project closure has been submitted to the Wisconsin Department of Natural Resources (Department). Although ch. NR 726 closure criteria have been met, VOCs still remain in soil at concentrations exceeding residual contaminant levels (RCLs). This Cap Maintenance and Soil Management Plan has been prepared to manage these residual soil impacts while facilitating use of the property in a manner that is protective of human health and the environment.

The purpose of the Cap Maintenance Plan is to describe the procedures and controls that need to be followed to maintain the function of Engineered Barriers currently present at the former Quest Technologies property. The Engineered Barriers should limit direct contact exposure to the VOCs in the soil. Engineered Barrier(s) are hereby defined as the following:

- The existing topsoil, vegetation, fill material, asphalt, and concrete surfaces located over impacted soil.
- The existing building.

The Soil Management Plan is designed to provide a procedure to characterize and manage soils excavated from the affected areas of the former Quest Technologies property. Maintaining the function of the Engineered Barriers and managing excavated soils appropriately will provide continued protection of human health and the environment by minimizing potential exposure to the residual contamination in the affected soils.

This Cap Maintenance and Soil Management Plan was prepared to address the entire former Quest Technologies property. This Cap Maintenance and Soil Management Plan has been prepared, as a condition of regulatory case closure, to protect human health and the environment to the extent practicable.

This Cap Maintenance and Soil Management Plan presents a summary of the investigation and remediation activities completed at the former Quest Technologies property, a description of the areas of the property affected by this plan, and a description of the procedures to be followed for the inspection and maintenance of the

Engineered Barriers. A description of the procedures for modifying, repairing, or penetrating the Engineered Barriers is also presented, with procedures for managing any residual impacted soil encountered during such activities.

A copy of this Cap Maintenance and Soil Management Plan shall at all times be kept on file in the offices of: (1) the Wisconsin Department of Natural Resources (hereinafter, the "Department"), Southern Region; (2) the owner of the former Quest Technologies property, its successors and assigns (hereinafter identified collectively as the "Owner"); and (3) the Site manager (if any). The Cap Maintenance and Soil Management Plan shall be made available by Owner to contractors, utilities and maintenance personnel, and any other public or private persons or entities authorized to perform work at the former MGP property.

The Department and its successor and assigns shall be notified of any activity which is not in accordance with this Cap Maintenance and Soil Management Plan.

Overview of Site Conditions

The results of site investigation and remediation activities conducted at the former Quest Technologies property are presented in the document entitled *"Remediation Summary Report and Request for Site Closure,"* dated July 2006. Impacted soil and groundwater were initially identified at the former Quest Technologies site during a Phase II Environmental Site Assessment in August 1997. Identified constituents primarily consist of trichloroethene (TCE) and its biodegradation daughter products. The source of TCE was a former degreasing unit, which was removed from service in the early 1990s. Lower concentrations of petroleum hydrocarbons, associated with former fuel oil underground storage tanks (USTs), were also detected. 1,1,1-Trichloroethane (TCA) was detected in soil and groundwater samples collected near a 'catch tank' located south of the facility that was part of a spill collection system for a drum storage area.

Subsequent investigation activities determined that the extent of the petroleum hydrocarbons and TCA was limited, while a plume of TCE and associated biodegradation products extended off-site to the south-southwest onto properties owned by the city of Oconomowoc. A separate plume of impacted groundwater, emanating from a nearby property formerly occupied by a dry cleaners, was also identified during the investigation. The two plumes are commingled on the city-owned properties. This Cap Maintenance and Soil Management Plan was prepared to address residual constituents in soil. The on-site boring locations and soil analytical data from the investigation are depicted on Figure 3. Since groundwater is not addressed by this Cap Maintenance and Soil Management Plan, no groundwater data is presented herein.

The site remedy consisted of the following elements:

- Enhanced biodegradation of the chlorinated hydrocarbons in groundwater beneath the building.
- Targeted excavation of TCA-impacted soil from an area south of the building.
- Monitored natural attenuation of chlorinated hydrocarbons in groundwater that has migrated off-site.
- Engineered barriers and institutional controls, to manage residual soil and groundwater constituents after active remediation is completed.

Active treatment of groundwater beneath the building was conducted using enhanced biodegradation between October 2002 and January 2004. The treatment process decreased the mass of VOCs in groundwater within the source area by approximately 47 percent.

Targeted soil excavation was completed in June 2004 to address a limited area of TCA in soil. Approximately 161.9 tons of soil was excavated and disposed of off-site. This area was backfilled and paved with concrete.

Groundwater monitoring was completed between 1998 and 2005. The groundwater analytical data indicates that constituent concentrations in groundwater are decreasing through natural processes. Concentrations of VOCs in the off-site portion of the groundwater plume have decreased by 72 percent.

Engineering and institutional controls will be utilized to address the direct contact risk associated with the residual constituents in the soil at the former Quest Technologies property. This Cap Maintenance and Soil Management Plan was prepared to provide a means for using and maintaining the Engineered Barriers. The elements which are the subject of this Cap Maintenance and Soil Management Plan are the approved Engineered Barriers, consisting of the following:

- The existing topsoil, vegetation, fill material, asphalt, and concrete surfaces located over impacted soil.
- The existing building.

Required Activities

Annual Inspections. The existing building flooring, pavement, and vegetated areas at the property shall be inspected at least annually by the Owner to ensure that the integrity of this Engineered Barrier is maintained and that no significant gaps or breaks develop in the Engineered Barrier, which would allow uncontrolled access to the property. Any disturbances of the Engineered Barrier shall be noted. An inspection log, which can be used while observing the Engineered Barrier, is attached to this Cap Maintenance and Soil Management Plan. Upon completion of the inspection by the Owner, a brief report shall be prepared which identifies the date of the inspection, the individuals conducting the inspection, and any observed disturbances of the Engineered Barrier. A copy of the inspection report shall be maintained on file by the Owner and the Site manager (if any).

Repairs to Engineered Barrier(s). If, during the annual inspection or other routine inspection, the Engineered Barriers are observed to have been disturbed or significant fissures, cracks or erosional features are observed in the Engineered Barrier(s), the Owner shall arrange to have repairs made to such areas, in a manner consistent with this Cap Maintenance and Soil Management Plan. Such repairs shall be carried out within a reasonable period of time, not to exceed one hundred twenty (120) days, subject to weather and seasonal considerations.

Allowed Activities

The following allowed activities must comply with all listed requirements:

1. **Landscaping Maintenance.** Landscaping features may intrude through the vegetated topsoil Engineered Barrier. In the event the Owner desires to install trees, shrubs, fencing or retaining walls, or perform other landscaping, the following steps shall be taken:

    A) The contractor performing the work shall be provided with a copy of this Cap Maintenance and Soil Management Plan by Owner and shall prepare a health and safety plan, appropriate for the work being performed.

    B) Any impacted soils which are excavated shall be separated and segregated to the extent practicable so that they may be replaced upon completion of the work. Any such excavation of impacted soils shall be conducted in accordance with the health and safety plan, and all such excavated impacted soils shall be segregated and kept on-site until completion of the work. All excavated impacted soils shall be, at a

minimum, placed onto plastic sheeting and covered, or placed into a water-tight container such as a covered roll-off box.

C) Upon completion of the work, previously excavated impacted soils may be backfilled. Any previously excavated impacted soils which are not backfilled or otherwise made a part of the cap shall be properly characterized and managed in accordance with state law with notice to the Department.

D) A memorandum or report shall be prepared describing the work performed, identifying the person(s) performing the work and the date of the work, and confirming that the Cap Maintenance and Soil Management Plan was adhered to in completion of the work. A copy of the report shall be kept on file by the Owner and the Site manger (if any), and shall be made available for inspection by the Department, upon reasonable notice, during the normal business hours.

2. **Construction or Installation of Buildings, Structures or Other Improvements.** Buildings, structures or other improvements may be constructed or installed in the areas included in this Cap Maintenance and Soil Management Plan using footings or other foundations which are placed into the impacted soils in the following manner:

A) The contractor performing the work shall be provided with a copy of this Cap Maintenance and Soil Management Plan by Owner and shall prepare a health and safety plan, appropriate to the work being performed.

B) All materials used in pavement or foundation shall not contain any hazardous substances. Any impacted soils which are excavated shall be separated and segregated to the extent practicable so that they may be replaced upon completion of the work. Any such excavation of impacted soils shall be conducted in accordance with the health and safety plan, and all such excavated impacted soils shall be segregated and kept on-site until completion of the work. All excavated impacted soils shall be, at a minimum, placed onto plastic sheeting and covered, or placed into a water-tight container such as a covered roll-off box.

C) Upon completion of the work, previously excavated impacted soils may be backfilled. Any previously excavated impacted soils which are not backfilled or otherwise made a part of the cap shall be properly

characterized and managed in accordance with state law with notice to the Department.

D) A memorandum or report shall be prepared describing the work performed, identifying the person(s) performing the work and the date of the work, and confirming that the Cap Maintenance and Soil Management Plan was adhered to in completion of the work. A copy of the report shall be kept on file by the Owner and the Site manager (if any), and shall be filed with the Department.

3. **Replacement and Repair of Engineered Barriers.** If it becomes necessary or desirable to replace or repair the Engineered Barrier(s), the repair or replacement shall be undertaken in the following manner:

A) The contractor performing the work shall be provided with a copy of this Cap Maintenance and Soil Management Plan by Owner and shall prepare a health and safety plan, appropriate to the work being performed.

B) Any impacted soils which are excavated from beneath the Engineered Barriers shall be separated and segregated to the extent practicable so that they may be replaced upon completion of the work. Any such excavation of impacted soils shall be conducted in accordance with the health and safety plan, and all such excavated impacted soils shall be segregated and kept on site until completion of the work.

C) Upon completion of the work, previously excavated impacted soils may be placed back into the excavation. The area of the excavation shall be restored in a manner consistent with the original cap condition. Any previously excavated impacted soils which are not placed back in the excavation or which is not otherwise made a part of the cap shall be properly characterized and managed in accordance with state law with notice to the Department.

D) A memorandum report shall be prepared describing the work performed, identifying the person(s) performing the work and the date of the work, and confirming that the Cap Maintenance Plan was adhered to in completion of the work. A copy of the report shall be kept on file by the Owner and the Site manager (if any), and shall be filed with the Department.

4. **Utility Installations or Repairs.** No utility repairs or installation of new or replacement utilities shall be conducted in the areas included in this Cap Maintenance and Soil Management Plan until after the utility and any contractor(s) for the utility have acknowledged receipt of a copy of this Cap Maintenance and Soil Management Plan. The utility repairs or installation(s) shall be conducted in strict conformance with the standards set forth below with respect to excavations into and/or beneath the Engineered Barrier(s), such excavations are to be undertaken in the following manner:

   A) The contractor performing the work shall be provided with a copy of this Cap Maintenance and Soil Management Plan by Owner and shall prepare a health and safety plan, appropriate to the work being performed.

   B) Any impacted soils which are excavated or clean fill above the impacted soils which are excavated, all for purposes of utility installation or repair, shall be separated and segregated to the extent practicable so that they may be replaced upon completion of the work.

   C) Upon completion of such work, the impacted soils may be placed back into the excavation. Similarly, the clean fill above the impacted soils may be placed back into the excavation in order to bring the excavation back to grade. The area of the excavation shall be restored in a manner consistent with the original cap condition.

   D) Any excavation of soils beneath the impacted soils shall be conducted in accordance with the health and safety plan. Any such soils excavated from beneath the impacted soils shall be segregated, properly characterized and managed in accordance with state law with notice to the Department. Any other soils which have been commingled, mixed or otherwise have come into contact with soils excavated from beneath impacted soils shall be properly characterized and managed in accordance with state law with notice to the Department. Provided, further, that any groundwater affected by such activities shall be managed in accordance with state law after notice to the Department.

   E) Clean fill used in connection with utility installation or construction shall not include any granular or porous material but may include low strength flowable fill or other fill with low hydraulic conductivity.

G) The utility shall prepare a memorandum report describing the work performed, identifying the person performing the work and the date of the work, and confirming that the Cap Maintenance and Soil Management Plan was adhered to in completion of the work. A copy of the report shall be kept on file with the utility, the Owner and the Site manager (if any), and shall be filed with the Department.

5. **Subsurface Drilling Procedures and Requirements.** During subsurface drilling activities in the areas included in this Cap Maintenance and Soil Management Plan, drilling contractors shall at all times maintain compliance with the following requirements to ensure the integrity of the Engineered Barrier(s) and to avoid any potential cross contamination of soils and groundwater:

A) The contractor performing the work shall be provided with a copy of this Cap Maintenance and Soil Management Plan by Owner and shall prepare a health and safety plan, appropriate to the work being performed. The work shall be supervised on-site by a qualified engineer or geologist.

B) All contractor personnel conducting or participating in work must be trained in hazardous site work as required by OSHA 29 CFR 1910.120 or its successor regulation. All soil sampling and drilling activities shall be conducted in accordance with ASTM D1586-99 or its successor standard, and the specified environmental requirements contained in this document.

C) All drill cuttings and water/drilling mud generated during completion of the boring shall be transferred to appropriate 55-gallon drums or other suitable containers for storage, and shall be managed in accordance with state law.

D) Following completion of the boring and sample collection, the borehole shall be properly abandoned, in accordance with state law, with a cement-based grout mixture pumped from the bottom of the boring to surface elevation concurrently with or prior to withdrawal of casing pipe.

E) All drill casings, rods, samplers, tools, rig, and any equipment that comes in contact (directly or indirectly) with the subsurface soils and groundwater shall be steam cleaned on-site prior to set up for drilling. The same steam cleaning protocols shall be followed before leaving the Site following completion of work. Steam cleaning shall be

conducted in such a manner as to collect and contain residuals (water and soil) to prevent surface soil contamination. Residuals shall be drummed and managed in accordance with state law.

F) A memorandum report shall be prepared describing the work performed, identifying the person(s) performing the work and the date of the work, and confirming that the Cap Maintenance and Soil Management Plan was adhered to in completion of the work. A copy of the report shall be kept on file by the Owner and the Site manager (if any), and shall be filed with the Department.

Request for Deviations

Owner shall not conduct any activities at the former Quest Technologies property, specifically in the areas included in this Cap Maintenance and Soil Management Plan that are not in compliance with this Cap Maintenance and Soil Management Plan, unless written approval to do so is obtained from the Department.

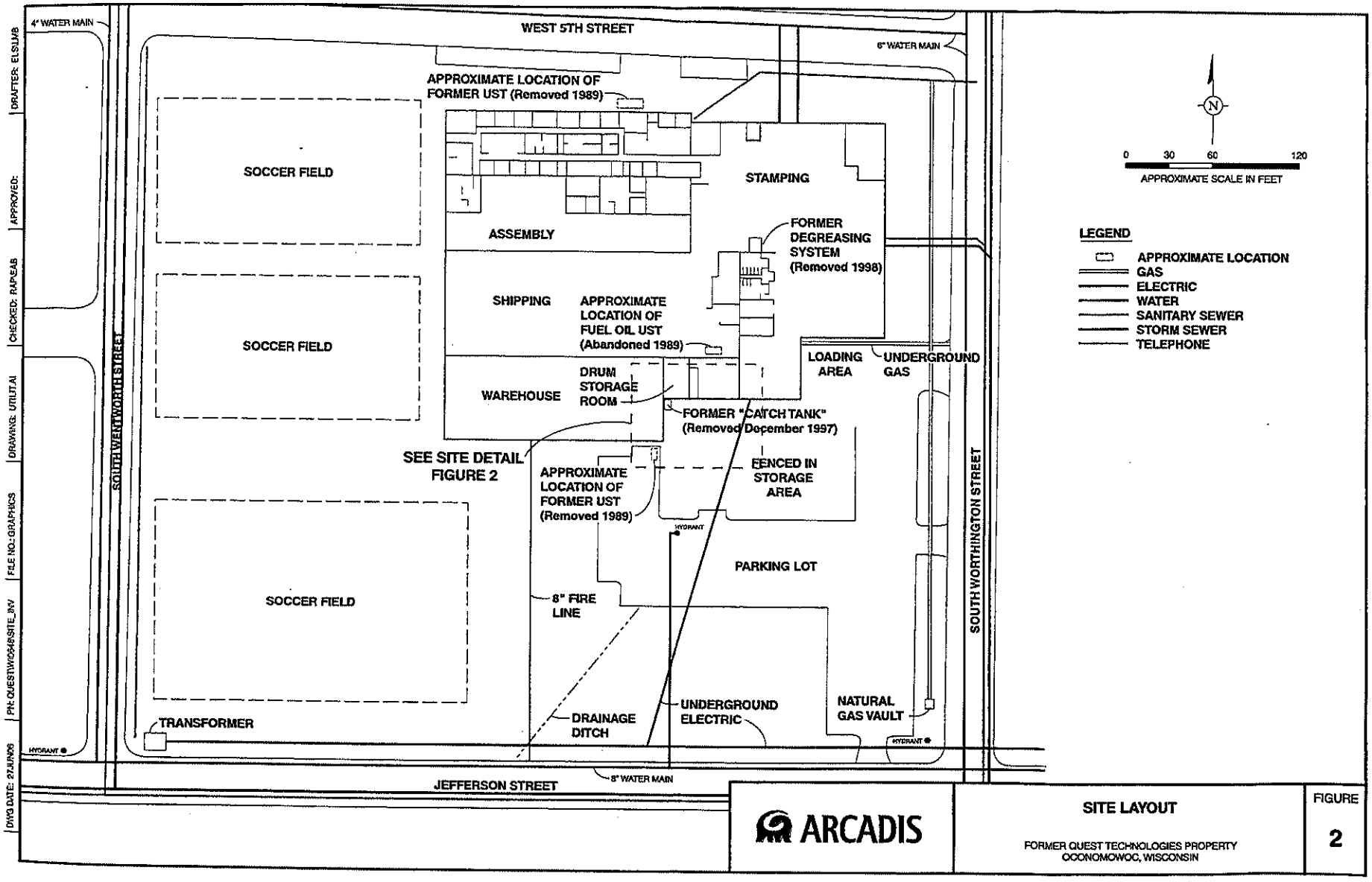

ARCADIS

SITE LAYOUT

FORMER QUEST TECHNOLOGIES PROPERTY
OCONOMOWOC, WISCONSIN

FIGURE 2

Exhibit B

Barrier INSPECTION LOG

Inspection Date	Inspector	Condition of Cap	Recommendations	Have Recommendations from previous inspection been implemented?

ARCADIS
Infrastructure, environment, facilities

RECEIVED
AUG 22 2006
By

ARCADIS G&M, Inc.
126 N. Jefferson St.
Suite 400
Milwaukee
Wisconsin 53202
Tel 414 276 7742
Fax 414 276 7603
www.arcadis-us.com

Victoria Stovall
Wisconsin Department of Natural Resources
2300 North Dr. Martin Luther King, Jr. Drive
Milwaukee, Wisconsin 53212

Subject:
Copies of Property Deeds Associated with Project Closure Request, Former Quest Technologies Property, 510 South Worthington Street, Oconomowoc, Wisconsin. FID#268085840, BRRTS#02-68-176922

ENVIRONMENT

Date:
15 August 2006

Contact:
Ed Buc

Phone:
414 276 7742

Email:
ebuc@arcadis-us.com

Our ref:
WI000648.0027

Dear Ms. Stovall:

In July 2006, ARCADIS submitted a closure request for the subject property. The documentation included information for registering the subject property on the Wisconsin Department of Natural Resources (WDNR) Geographic Information System (GIS) of closed remediation sites. The GIS packet included a copy of the most recent deed for the subject property.

On August 15, 2006, ARCADIS was contacted by Nancy Ryan of the WDNR. Ms. Ryan is conducting a review of the GIS packet for completeness. Ms. Ryan noted that groundwater contamination extends from the subject property onto two adjacent properties owned by the City of Oconomowoc. These properties have street addresses of 630 Worthington Street and 425 Jefferson Street. Ms. Ryan requested copies of the most recent deeds for these two properties for inclusion with the GIS packet.

Copies of the deeds for the two properties owned by the city of Oconomowoc are enclosed. Please forward this letter and the attached deeds to Ms. Ryan. If you have any questions or require additional information, please contact us at your convenience.

Sincerely,
ARCADIS G&M, Inc.

Edmund A. Buc, P.E.
Senior Engineer

Copies:
James Banach – Quest Technologies, Inc.
Howard Arnson – D&H Industries, Inc.
Pam Gergens – Michael Best & Friedrich, LLP
Don Gallo – Reinhart, Boerner, Van Deuren, S.C.

Imagine the result

H. S. Dudgeon } as to Frank
Charles G. Riley } & Emma D. Corporate Seal
Northington

City of Oconomowoc. Seal
P. G. Edgerton Mayor
Ellsworth Olson City Clerk

State of Wisconsin }
County of Dane } ss.

Personally came before me, this 5th day of October 1908. the above named Frank Northington and Emma F. Northington his wife known to me to be the persons who executed the foregoing instrument, and acknowledged the same.

Charles G. Riley
Notary Public, Dane County, Wis.
My Commission expires Feby. 5. 1911.

Notarial Seal

$500.00 I hereby acknowledge payment by $50.00 and $450.00 in all Five Hundred Dollars the first payments on the within contract. Dated September 1st 1908.

State of Wisconsin }
County of Waukesha } ss.

Personally came before me this 5th day of October, 1908. the above named P. G. Edgerton, Mayor, and Ellsworth Olson, Clerk of the City of Oconomowoc to me known to be the said officers of the said City, who executed the foregoing instrument in behalf of said City, and acknowledged the same.

John T. Flanagan Notary Public
My Commission Expires March 24. 1911.

Notarial Seal

Recorded Oct. 6th 1908.
at 9m A. M.
J. A. Green, Register

Ernest Gunich and W. T. Otto A. Kannenberg.

This Article of Agreement, Made and concluded this 1st day of July, one thousand nine hundred and eight, by and between, Ernest Gunich and Ora C. Gunich, his wife, Waukesha County, Wisconsin, party of the first part, and Otto A. Kannenberg, Milwaukee County, Wis. party of the second part.

Witnesseth, First. That the said party of the second part hereby agrees and binds himself or legal representatives, to pay or cause to be paid, to the said party of the first part, his heirs or assigns the sum of Three Hundred dollars ($300.00) Dollars in the manner following: Fifty $50.00 Dollars at the ensealing and delivery hereof Fifty ($50.00) July 2nd 1909. Fifty ($50.00) July 2nd 1909. Fifty ($50.00) July 2nd 1910. Fifty ($50.00) July 2nd 1910. Fifty ($50.00) Jan 2nd 1911. with interest at the rate of 5% on all sums left unpaid, per annum; interest to be paid semi annually.

The said payments to be made to the party of the first part in Lake

6 6 5 1 1.
Lake Cont.
Page 72

The executrix having filed the receipts for the payments ordered by the working decree, the same is hereby made absolute, said Mathilda Schember, executrix, discharged from all further liabilities.

Dated September 23rd. 1908.

By the Court. John O. Kurel.
County Judge.

Recorded Oct. 27. 1908.
at 9.25 A.M.
J. H. Green, Reg.

Frank Worthington and Jr. To The City of Oconomowoc.

This Article of Agreement, Made and entered this 30th day of September, one thousand nine hundred and eight, by and between Frank Worthington and Emma T. Worthington, his wife of the city of Madison, Wisconsin, parties of the first part and The City of Oconomowoc, a municipal corporation, party of the second part, Witnesseth, First. That the said party of the second part hereby agrees and binds itself and assigns, to pay, or cause to be paid, to the said parties of the first part, their heirs or assigns the sum of Three Thousand ($3000) Dollars in the manner following: Four Hundred and Fifty Dollars at the execution and delivery hereof, $2500 without int. on or before Mar. 1. 1909. which with $50. heretofore paid the receipt of which is hereby acknowledged makes the total purchase price of $3000.

The said payments to be made to the parties of the first part in person, at the Bank of Oconomowoc, in the City of Oconomowoc, Wisconsin; and the same being intended to apply, when fully completed, as the purchase money of the following tract, piece or parcel of land, situated in the County of Waukesha and State of Wisconsin, All that part of the N.E. 1/4 of the N.E. 1/4 of Sec. No. 5, township 7 north range 17 east described as beginning at a point on the south line of said N.E. 1/4 of the N.E. 1/4 five hen the east line of Worthington Street extended southerly intersects the same and being 8 chains and 88 links west of the N.E. cor. of the S.E. 1/4 of the N.E. 1/4 of said Sec. 5; thence north on the east line of said Worthington St. extended along the westerly line of the land of John Schember running 19 chains and 33 links to the center line of Jefferson St. at a point where Jefferson St. and Worthington St. intersect each other thence west along the center line of Jefferson St. in said city about 1 1/2 rods to the north and south 1/8 sec. line; thence south on said 1/8 sec. line about 19 chains and 88 links to the S.W. cor. of the N.E. 1/4 of the N.E. 1/4 of said Sec. 5; thence east on the south line of said N.E. 1/4 of the N.E. 1/4 of said Sec. to the place of beginning, containing 15 acres.

more or less.

The said party of the second part Further Agrees and Covenants that it will pay all taxes, special or general, which have been assessed on the above described premises since the first of January, 1913, and also all such as may be hereafter assessed thereon, within such taxes shall become due and payable by law and hereby expressly exercise the option granted by chapter 375 of the Laws of 1913 and any acts amendatory thereof. And it is provided and agreed that the interest of the parties of the first part and the interest of the party of the second part in said real estate shall be assessed for taxation and taxed together, without separate valuation, and shall be paid by the said party of the second part, and the said party of the second part hereby expressly waives the right of offset or deduction provided for in chapter 375 of the Laws of 1913 and any acts amendatory thereof until the aforesaid purchase money shall be fully paid, in the manner above stated. And also to hold the said premises, from the date hereof, as the tenant of sufferance of the said party of the first part, subject to be removed as tenant holding over, by process under the statute in such case made and provided, whenever default shall be made in the payment of any of the installments of purchase money above specified; and also to keep the buildings, fences and improvements on said premises in as good repair and condition as they now are, reasonable wear and decay, and damage by the elements excepted, party shall have right to possession and to enter upon and make such improvements as it may deem.

Second. That the said parties of the first part hereby agree and hereby do, heirs, executors and administrators that in case the aforesaid sum of Three Thousand Dollars shall be fully paid, at the times and in the manner above specified, they will on demand, thereafter cause to be executed and delivered to the said party of the second part or its assigns, a good and sufficient Deed, in fee simple, of the premises above described, free and clear of all legal liens and incumbrances except the taxes herein agreed to be paid by the party of the second part. And it is distinctly agreed and understood by and between the parties hereto that if the said party of the second part shall fail to make any of the payments of purchase money above specified, at the times and in the manner above specified, in such case this agreement shall be hereinafter void, and all payments thereon forfeited, subject only to be revived and renewed only by the act of the parties of the first part or the mutual agreement of both parties. The mortgage now on the premises shall be released of record by parties of the first part.

In Testimony whereof, the said parties have hereunto set their hands and seals the day and year first above written.

In presence of

Thos. Buisenbro, Atty at Law

Frank Northington (Seal)

Emma F. Northington (Seal)

DOCUMENT NO.

763235

VOL 1195 PAGE 300

WARRANTY DEED
FORM 855

THIS SPACE RESERVED FOR RECORDING DATA

FEE
$ 22.25
EXEMPT

THIS INDENTURE, Made this 22nd day of June, A. D., 1970, between FIVE O'S DEVELOPMENT, INC.,

a Corporation duly organized and existing under and by virtue of the laws of the State of Wisconsin, located at Oconomowoc, Wisconsin, party of the first part, and City of Oconomowoc

a Corporation duly organized and existing under and by virtue of the laws of the State of Wisconsin, located at Oconomowoc, Wisconsin, party of the second part.

RETURN TO

Witnesseth, That the said party of the first part, for and in consideration of the sum of ONE DOLLAR AND OTHER GOOD AND VALUABLE CONSIDERATION, to it paid by the said party of the second part, the receipt whereof is hereby confessed and acknowledged, has given, granted, bargained, sold, remised, released, aliened, conveyed and confirmed, and by these presents does give, grant, bargain, sell, remise, release, alien, convey and confirm unto the said party of the second part, its successors and assigns forever, the following described real estate situated in the County of Waukesha and State of Wisconsin, to-wit:

All that part of the N.E.¼ of Section 5, Town 7 North, Range 17 East, City of Oconomowoc, Waukesha County, Wisconsin, bounded and described as follows: Commencing at the North ¼ corner of Section 5; thence South along the North-South ¼ line 594.60 feet to the center line of Lincoln Street; thence South 89° 50' East along said center line, 167.17 feet; thence South parallel to the North-South ¼ line 33.00 feet to the place of beginning of the parcel herein described; thence continuing South 550 feet more or less to the Oconomowoc River; thence Southerly and Easterly along the Oconomowoc River, 1,400 feet more or less to the North-South 1/8 line of the Northeast ¼ of Section 5; thence North 1° 40' West along said line, 770 feet more or less to the south line of Jefferson Street; (continued on back)

(IF NECESSARY, CONTINUE DESCRIPTION ON REVERSE SIDE)

Together with all and singular the hereditaments and appurtenances thereunto belonging or in any wise appertaining; and all the estate, right, title, interest, claim or demand whatsoever, of the said party of the first part, either in law or equity, either in possession or expectancy of, in and to the above bargained premises, and their hereditaments and appurtenances.

To Have and to Hold the said premises as above described with the hereditaments and appurtenances, unto the said party of the second part, and to its successors and assigns FOREVER.

And the said Five O's Development, Inc. party of the first part, for itself and its successors, does covenant, grant, bargain and agree to and with the said party of the second part, its successors and assigns, that at the time of the ensealing and delivery of these presents it is well seized of the premises above described, as of a good, sure, perfect, absolute and indefeasible estate of inheritance in the law, in fee simple, and that the same are free and clear from all incumbrances whatever, except recorded easements and restrictions of record, if any

and that the above bargained premises in the quiet and peaceable possession of the said party of the second part, its successors and assigns, against all and every person or persons lawfully claiming the whole or any part thereof, it will forever WARRANT and DEFEND.

In Witness Whereof, the said Five O's Development, Inc. party of the first part, has caused these presents to be signed by Leroy Gennerman, its President, and countersigned by Lawrence E. Rolefson, its Secretary, at Oconomowoc Wisconsin, and its corporate seal to be hereunto affixed, this 22nd day of June, A. D., 19 70.

SIGNED AND SEALED IN PRESENCE OF

Curtis A. Brendemuehl

Edith Olson

FIVE O'S DEVELOPMENT, INC.
Corporate Name

Leroy Gennerman
President

COUNTERSIGNED:

Lawrence E. Rolefson
Secretary

State of Wisconsin, } ss.
Waukesha County.

Personally came before me, this 22nd day of June, A. D., 19 70, Leroy Gennerman, President, and Lawrence E. Rolefson, Secretary of the above named Corporation, to me known to be the persons who executed the foregoing instrument, and to me known to be such President and Secretary of said Corporation, and acknowledged that they executed the foregoing instrument as such officers as the deed of said Corporation, by its authority.

Curtis A. Brendemuehl

THIS INSTRUMENT WAS DRAFTED BY

Curtis A. Brendemuehl

NOTARY SEAL

Notary Public, Waukesha County, Wis.

My commission (expires) (is) Permanent

(Section 59.51 (1) of the Wisconsin Statutes provides that all instruments to be recorded shall have plainly printed or typewritten thereon the names of the grantors, grantees, witnesses and notary. Section 59.513 similarly requires that the name of the person who, or governmental agency which, drafted such instrument, shall be printed, typewritten, stamped or written thereon in a legible manner.)

Wisconsin Legal Blank Company
Milwaukee, Wis (Job 27180)

Description continued:-

thence North 89° 45' West along said South line, 660.00 feet to the West line of Pearl Street; thence North 0° 53' 30" West along said West line, 66.20 feet to the South line of Riverside Addition, a recorded subdivision; thence North 89° 50' West along the South line, 132.00 feet; thence North 0° 53' 30" West, 15.00 feet; thence North 89° 50' West, 294.33 feet; thence North 0° 53' 30" West, 150.00 feet to the South line of Lincoln Street; thence North 89° 50' West, 75.25 feet to the beginning. EXCEPTING THEREFROM All of the Plat of Oconomowoc River Park.

EXEMPT 77.25(2)

No. .....

TO .....

Warranty Deed

This Instrument should be in all cases placed on file to avoid trouble and litigation

This space reserved for Register of Deeds

REGISTER'S OFFICE

JUNE

Return to

VOL 1195 PAGE 301

002004 JUL 14 8

3185125

REGISTER'S OFFICE
WAUKESHA COUNTY, WI
RECORDED ON

07-14-2004 3:09 PM

MICHAEL J. HASSLINGER
REGISTER OF DEEDS

REC. FEE: 8.00
REC. FEE-CO: 5.00
REC. FEE-ST: 2.00
TRAN. FEE: 673.80
TRAN. FEE-STAT 2695.20
PAGES: 3

WC3185125-003

WARRANTY DEED

Document Title

Recording Area

Name and Return Address:
Paul G. Hoffman, Esq.
Michael Best & Friedrich LLP
Two Riverwood Place, Suite 200
N19 W24133 Riverwood Drive
Waukesha, WI 53188-1174

PIN:
OCOC 0560-260

Quest Technologies, Inc. f/k/a LaBelle Industries, Inc., a Wisconsin corporation ("Grantor"), conveys and warrants to D & H Holdings, LLC, a Wisconsin limited liability company ("Grantee"), the real estate in Waukesha County, Wisconsin, described on the attached Exhibit A.

This is not homestead property.

Together with all appurtenant rights, title and interests.

TRANSFER FEE $3,369.00

Grantor warrants that the title to the Property is good, indefeasible in fee simple and free and clear of encumbrances except municipal and zoning ordinances and agreements entered under them, recorded easements for the distribution of utility and municipal services, recorded building and use restrictions and covenants, taxes, general and special levied in 1999 and subsequent years, and liens and/or encumbrances created by act or omission of D & H Industries, Inc., tenant in possession of the Property.

Dated this 14 day of July, 2004.

GRANTOR:
QUEST TECHNOLOGIES, INC.

By: Daniel J. Webster Jr.
Daniel J. Webster, Jr., President/CEO/Chairman of the Board

002005 JUL 14 08

ACKNOWLEDGMENT

STATE OF WISCONSIN)
) SS.
COUNTY OF Milwaukee)

Personally came before me this 14 day of July, 2004, the above-named Daniel J. Webster, Jr., as President/CEO/Chairman of the Board of Quest Technologies, Inc., to me known to be the person who executed the foregoing instrument in such capacity and acknowledged the same.

Name: Paul G. Hoffman
Notary Public, Wisconsin
My Commission: is permanent

This document was drafted by:
Paul G. Hoffman, Esq.
Michael Best & Friedrich LLP
(262) 956-6549

002006 JUL 14 8

EXHIBIT A

All of Lot No. 47 of Worthington's Second Addition, in the City of Oconomowoc, County of Waukesha, State of Wisconsin, except that certain 4 acres of said Lot 47 in the North part thereof, heretofore sold and conveyed to W. C. Orthey. The property hereby described being more particularly described as follows:
All that part of said Lot 47, bounded on the North by the center line of Fifth Street, on the East by Worthington Street; on the South by Jefferson Street, and on the West by the eighth section line. Also excepting therefrom that property described in Volume 200 of Deeds, on Page 192, Waukesha County Records.
Also excepting therefrom the following:
All that part of Lot 47 of Worthington's Second Addition to the City of Oconomowoc and in the Northeast 1/4 of Section 5, in Town 7 North, Range 17 East, County of Waukesha, State of Wisconsin, bounded and described as follows:
Commencing at the intersection of the North and South 1/8th Section line of said Northeast 1/4 of Section 5, with the North line of West Linwood Avenue, running thence Easterly along said North line, 50 feet, more or less, to a point at the intersection of said North line with the West line of South Wentworth Street, running thence Northerly along said West line, 204.15 feet, more or less, to a point at the intersection of said West line with the center line of West Fifth Street, running thence Westerly along said center line, 50 feet more or less, to a point at the intersection of said center line with said 1/8th Section line, running thence Southerly along said 1/8th Section line, 204.31 feet more or less, to the point of beginning.
Subject to existing highway:
The said West Fifth Street. All that part of Lot 47 of Worthington's Second Addition to the City of Oconomowoc and in the Northeast 1/4 of Section 5, in Town 7 North, Range 17 East, County of Waukesha, State of Wisconsin, bounded and described as follows:
Commencing at the intersection of the North and South 1/8th Section line in said Northeast 1/4 of Section 5, with the North line of West Jefferson Street, running thence Easterly along said North line, 50 feet more or less, to a point at the intersection of said North line with the West line of South Wentworth Street, running thence Northerly along said West line, 262.13 feet more or less, to a point at the intersection of said West line with the South line of West Linwood Avenue, running thence Westerly along said South line, 50 feet more or less, to a point at the intersection of said South line with said 1/8th Section line, running thence Southerly along said 1/8th Section line, 264 feet more or less, to the point of beginning.

Tax Key No. OCOC 0560.260

ADDRESS: 510 South Worthington Street

Worthington's 2nd Addition

in the City of Oconomowoc

Waukesha County, Wisconsin

50

C. M. & St. PAUL R.R.

RAIL ROAD

50 — 4.86 acres

49 — 3.86 acres

48 — 9.98

47 — 10.09 acres

Hiram Lewis' 5 acres

West Second Street — Continued — Second Street

West Third Street — Continued — Third Street

Jefferson Street — Continued

North Worthington Street

South Worthington Street

Church Street

Section line

Section 53

Sec. 4

Sec. 32

Sec. 33

Sec. 3

T. 7 N. R. 17 E. in Wisconsin

Reference

The figures in Black Ink [illegible] chains & links [illegible] Lots in [illegible]

The figures in Red Ink [illegible] the number of Lot

The character denotes place [illegible] Stone Monument

are placed in the green [illegible] corners.

Variation of Mag. Needle [illegible]

Scale 1 Chain to 1 inch

State of Wisconsin
Waukesha County } ss.

[illegible] undersigned Surveyor [illegible] the direction of Mr. Chas. F. Worthington [illegible] Platted lands, [illegible] surveyed & platted [illegible] South East quarter of Section (33) [illegible] Township [illegible] in said County and State [illegible] Chicago, Milwaukee & St. Paul Rail Road [illegible] will the first of [illegible] of the North East quarter of Section (3) [illegible] said City [illegible] West of the Street marked [illegible] on the within Map [illegible] Jefferson Street [illegible] that of Hiram [illegible] the same platted and [illegible] the within Map of the same by their order and made [illegible] directions; that the within Map correctly represents [illegible] all the streets, boundaries of the [illegible] surveyed, and of the divisions thereon made, and that [illegible] have fully complied with the provisions of Chapter 101 of the Revised Statutes of this State, in surveying, subdividing and mapping the same.

Dated this 5th day of October 1883.

R. C. Hathaway
Surveyor

I hereby certify that I caused the land described in the foregoing certificate of R. C. Hathaway Surveyor to be surveyed and platted as represented on the within Map.

Subscribed on this 12th day of February A.D. 1884 by me the true owner of said land.

Chas. F. Worthington

In presence of
L. Worthington
R. C. Hathaway

State of Wisconsin
Waukesha County } ss.

Be it remembered that on this 12th day of February A.D. 1884 personally came before me Chas. F. Worthington [illegible] to be the owner of said [illegible] and acknowledged the same to be his free act and deed for the uses and purposes therein mentioned.

Feb. 14th 1884
Chas. P. Mc
Notary Public

Property Information

Source Property Information:

- Property Address: 510 South Worthington Street
- Parcel Identification Number: OCOC0560260
- Geographic Position Data: E641735, N293669 (meters/WTM83/91)

Off-Source Property Information:

- Property Address: 630 South Worthington Street
- Parcel Identification Number Tax Key No. OCOC0593982
- Geographic Position Data: E641737, N293389 (meters/WTM83/91)

- Property Address: 425 West Jefferson Street
- Parcel Identification Number Tax Key No. OCOC0593989
- Geographic Position Data E641575, N293357 (meters/WTM83/91)

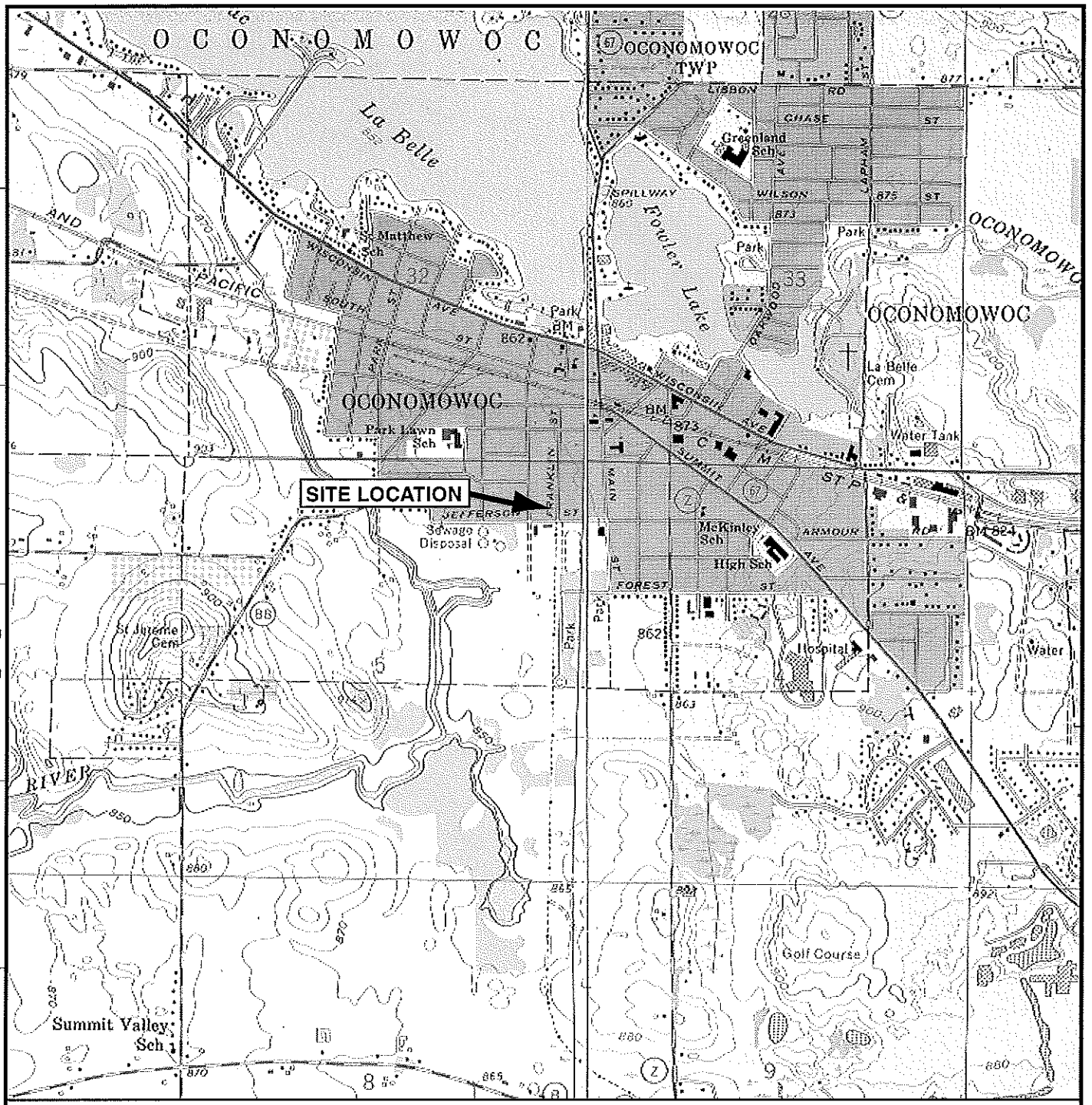

SOURCE: Composite of USGS 7.5 Minute Topographic Maps, OCONOMOWOC EAST (1976) and OCONOMOWOC WEST (1971), WISCONSIN Quadrangles

N

0 1000 2000 4000

SCALE IN FEET

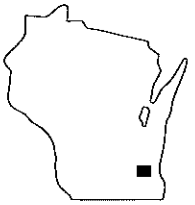

WISCONSIN

ARCADIS

SITE LOCATION MAP

FORMER QUEST TECHNOLOGIES PROPERTY
OCONOMOWOC, WISCONSIN

FIGURE

1

DRAFTER: ELS\LMB | APPROVED: | CHECKED: PL | DRAWING: WI_SITE_A.AI | FILE NO.: GRAPHICS | PN: QUEST\WI0648\SITE_INV | DWG DATE: 27JUN06

DWG DATE: 27JUN06 | PN: QUEST\WI0648\SITE_INV | FILE NO.: GRAPHICS | DRAWING: GW_ELEV_12805.AI | CHECKED: EAB | APPROVED: | DRAFTER: ELS\LMB

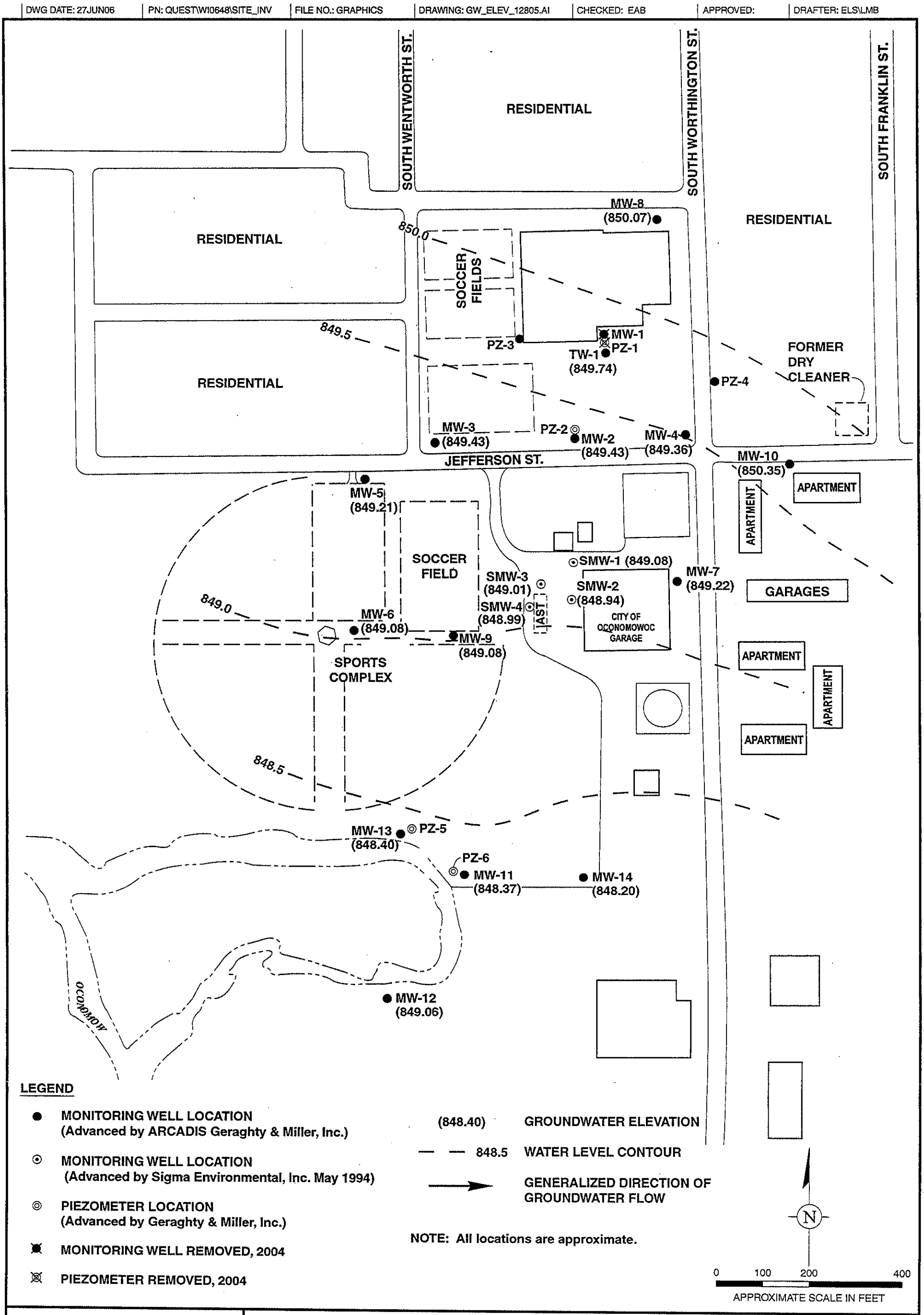

ARCADIS

GROUNDWATER ELEVATION MAP
DECEMBER 8, 2005

FORMER QUEST TECHNOLOGIES PROPERTY
OCONOMOWOC, WISCONSIN

FIGURE
10

DWG DATE: 27JUN06 | PN: QUEST\WI0648\SITE_INV | FILE NO.: GRAPHICS | DRAWING: GW_1205.AI | CHECKED: EAB | APPROVED: | DRAFTER: ELS\LMB

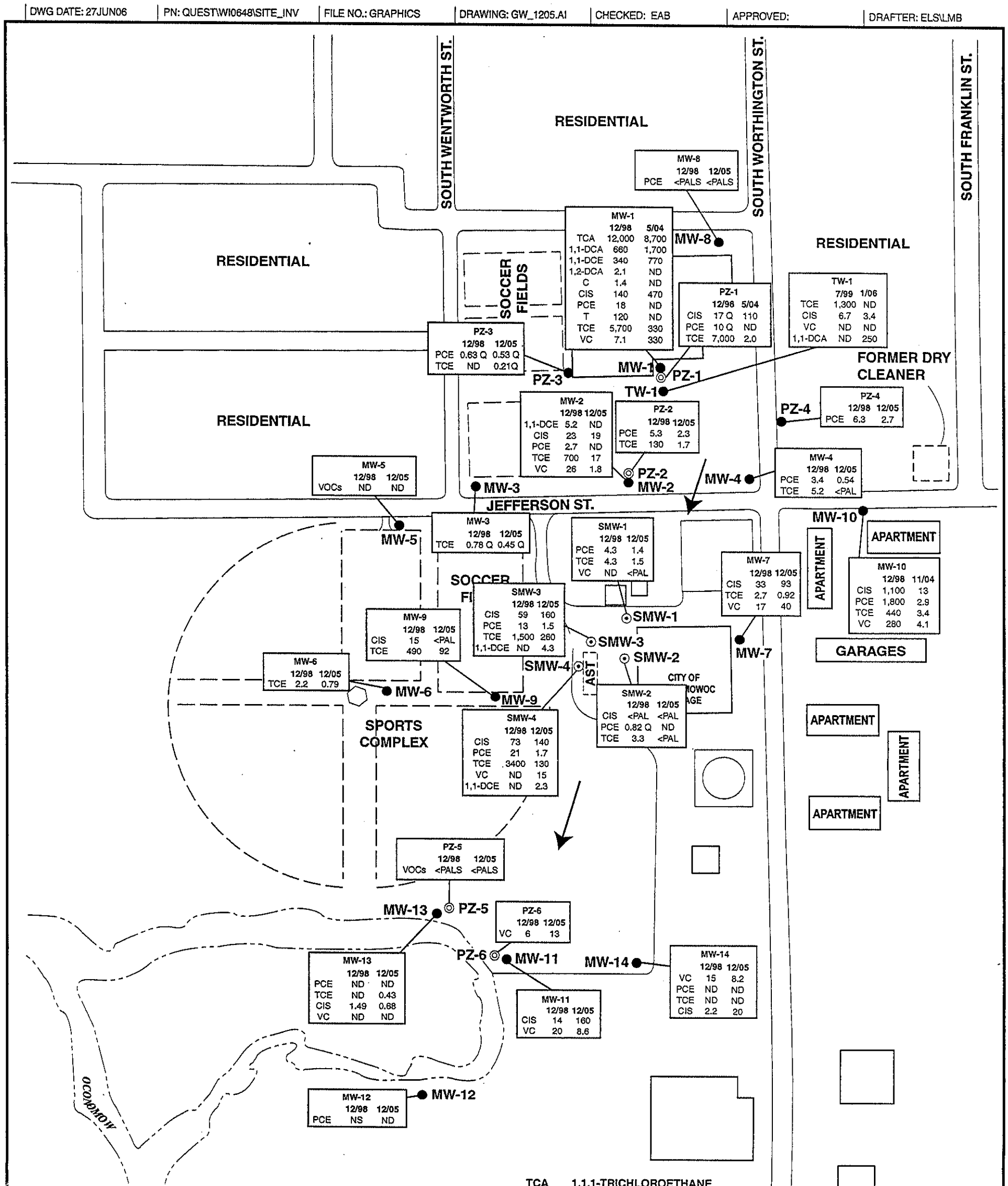

LEGEND

- ● MONITORING WELL LOCATION (Advanced by ARCADIS Geraghty & Miller, Inc. December 1997, February, May and December 1998)
- ⊙ MONITORING WELL LOCATION (Advanced by Sigma Environmental, Inc. May 1994)
- ◎ PIEZOMETER LOCATION (Advanced by Geraghty & Miller, Inc. December 1997 and February and December 1998)
- ← GENERALIZED DIRECTION OF GROUNDWATER FLOW

NOTE: All locations are approximate.
Only compounds detected above PALs during either sampling round is presented above.

TCA	1,1,1-TRICHLOROETHANE
1,1-DCA	1,1-DICHLOROETHANE
1,1-DCE	1,1-DICHLOROETHENE
1,2-DCA	1,2-DICHLOROETHANE
B	BENZENE
C	CHLOROFORM
CIS	CIS-1,2-DICHLOROETHENE
MTBE	METHYL-TERT-BUTYL-ETHER
PCE	TETRACHLOROETHENE
TCE	TRICHLOROETHENE
T	TOLUENE
VC	VINYL CHLORIDE
VOCs	VOLATILE ORGANIC COMPOUNDS
<PALS	CONSTITUENTS NOT PRESENT AT CONCENTRATIONS ABOVE THE NR 140 PREVENTIVE ACTION LIMITS
Q	DETECTED AT A CONCENTRATION ABOVE THE LIMIT OF DETECTION, BUT BELOW THE LIMIT OF QUANTITATION
ND	NON-DETECT
NS	NOT SAMPLED
NA	NOT ANALYZED

ARCADIS

GROUNDWATER MONITORING RESULTS DECEMBER 1998 AND DECEMBER 2005

FORMER QUEST TECHNOLOGIES PROPERTY
OCONOMOWOC, WISCONSIN

FIGURE 13

Table 4. Summary of Geoprobe Groundwater Volatile Organic Compound Analytical Results, Quest Technologies, Inc., Oconomowoc, Wisconsin.

Boring ID	GP-1	GP-2	GP-3		GP-4	GP-5	GP-6		GP-7	
Sample Date	10/29/97	10/29/97	10/29/97	10/29/97	10/29/97	10/29/97	10/29/97	10/29/97	10/29/97	10/29/97
Laboratory	Mobile	Mobile	Fixed-base	Mobile	Mobile	Mobile	Fixed-base	Mobile	Fixed-base	Mobile
1,1,1-Trichloroethane	NA	NA	<0.27	NA	NA	NA	<68	NA	<0.27	NA
1,1-Dichloroethane	NA	NA	2.3	NA	NA	NA	<65	NA	0.45	NA
1,1-Dichloroethene	NA	NA	<0.28	NA	NA	NA	200	NA	<0.28	NA
1,2,4-Trimethylbenzene	<1.0	<1.0	<0.3	<1.0	107	<1.0	<75	<100	<0.3	<1.0
1,2-Dichloroethane	<1.0	41	<0.24	<1.0	<1.0	<1.0	<60	<100	<0.24	<1.0
1,3,5-Trimethylbenzene	<1.0	<1.0	<0.25	<1.0	33	<1.0	<62	<100	<0.25	<1.0
Benzene	<1.0	<1.0	1.7	2.3	3.1	1.6	<100	<100	0.51	<1.0
Chlorobenzene	NA	NA	<0.27	NA	NA	NA	<68	NA	<0.27	NA
Chloroethane	NA	NA	1.1	NA	NA	NA	<62	NA	<0.25	NA
Chloroform	NA	NA	<0.25	NA	NA	NA	<62	NA	<0.25	NA
cis-1,2-Dichloroethene	98	59	2.2	4.6	3.18	836	6,600	7,117	37	42
Ethylbenzene	<1.0	<1.0	<0.23	<1.0	228	<1.0	<58	<100	0.26	<1.0
Isopropylbenzene	NA	NA	<0.27	NA	NA	NA	<68	NA	<0.27	NA
Methyl-tert-butyl-ether	222	<1.0	<0.53	<1.0	<1.0	<1.0	<130	<100	<0.53	<1.0
Methylene chloride	NA	NA	<0.22	NA	NA	NA	92	NA	<0.22	NA
n-Butylbenzene	NA	NA	<0.31	NA	NA	NA	<78	NA	<0.31	NA
n-Propylbenzene	NA	NA	<0.27	NA	NA	NA	<68	NA	<0.27	NA
Naphthalene	NA	NA	<0.66	NA	NA	NA	<170	NA	<0.66	NA
p-Isopropyltoluene	NA	NA	<0.22	NA	NA	NA	<55	NA	<0.22	NA
s-Butylbenzene	NA	NA	0.38	NA	NA	NA	<58	NA	<0.23	NA
t-Butylbenzene	NA	NA	0.25	NA	NA	NA	<60	NA	<0.24	NA
Tetrachloroethene	1.9	<1.0	<0.27	<1.0	1.8	<1.0	<68	<100	0.51	<1.0
Toluene	<1.0	1.5	0.51	<1.0	236	2.3	<70	<100	0.86	<1.0
trans-1,2-Dichloroethene	NA	NA	<0.25	NA	NA	NA	270	NA	25	NA
Trichloroethene	68	24	<0.2	<1.0	2.7	664	28,000	28,578	24	25
Vinyl chloride	NA	NA	3.6	NA	NA	NA	400	NA	1.6	NA
Xylene, -o	<1.0	<1.0	<0.28	<1.0	92.147	1.3	<70	<100	<0.28	<1.0
Xylenes, -m, -p, -o	<1.0	<1.0	<0.51	<1.0	764.532	<1.0	<130	<100	<0.51	<1.0
Xylenes, -m, -p, -o	<2.0	<2.0	<0.79	<2.0	857	1.3	<200	<200	<0.79	<2.0

Footnotes on Page 11.

Table 4. Summary of Geoprobe Groundwater Volatile Organic Compound Analytical Results, Quest Technologies, Inc., Oconomowoc, Wisconsin.

Boring ID	GP-7 DUP [Mobile]	GP-8	GP-9		GP-10	GP-11		GP-12	GP-13
Sample Date	10/29/97	10/29/97	10/29/97	10/29/97	10/29/97	10/29/97	10/29/97	10/30/97	10/30/97
Laboratory	Mobile	Mobile	Fixed-base	Mobile	Mobile	Fixed-base	Mobile	Mobile	Fixed-base
1,1,1-Trichloroethane	NA	NA	1.1	NA	NA	<0.54	NA	NA	<2.7
1,1-Dichloroethane	NA	NA	<0.26	NA	NA	<0.52	NA	NA	230
1,1-Dichloroethene	NA	NA	<0.28	NA	NA	<0.56	NA	NA	8.1
1,2,4-Trimethylbenzene	<1.0	0	<0.3	<1.0	<1.0	170	149	<5.0	37
1,2-Dichloroethane	<1.0	<5.0	<0.24	<1.0	<1.0	<0.48	<5.0	<5.0	<2.4
1,3,5-Trimethylbenzene	<1.0	<5.0	<0.25	<1.0	<1.0	54	52.2	<5.0	16
Benzene	<1.0	<5.0	<0.41	<1.0	<1.0	<0.82	<5.0	<5.0	<4.1
Chlorobenzene	NA	NA	<0.27	NA	NA	<0.54	NA	NA	<2.7
Chloroethane	NA	NA	0.78	NA	NA	<0.5	NA	NA	340
Chloroform	NA	NA	<0.25	NA	NA	<0.5	NA	NA	<2.5
cis-1,2-Dichloroethene	42	0	21	15	20	4.6	9.3	2,216	430
Ethylbenzene	<1.0	<5.0	<0.23	<1.0	<1.0	19	19	<5.0	6.3
Isopropylbenzene	NA	NA	<0.27	NA	NA	11	NA	NA	3.4
Methyl-tert-butyl-ether	<1.0	<5.0	<0.53	<1.0	<1.0	<1.1	<5.0	<5.0	<5.3
Methylene chloride	NA	NA	<0.22	NA	NA	0.74	NA	NA	<2.2
n-Butylbenzene	NA	NA	<0.31	NA	NA	17	NA	NA	3.7
n-Propylbenzene	NA	NA	<0.27	NA	NA	22	NA	NA	6.1
Naphthalene	NA	NA	<0.66	NA	NA	180	NA	NA	13
p-Isopropyltoluene	NA	NA	<0.22	NA	NA	8.8	NA	NA	3.1
s-Butylbenzene	NA	NA	<0.23	NA	NA	9.9	NA	NA	4.1
t-Butylbenzene	NA	NA	<0.24	NA	NA	0.84	NA	NA	<2.4
Tetrachloroethene	<1.0	<5.0	2.9	3.4	3.4	2.8	8.4	<5.0	<2.7
Toluene	<1.0	0	0.32	<1.0	<1.0	0.6	<5.0	<5.0	5.7
trans-1,2-Dichloroethene	NA	NA	25	NA	NA	<0.5	NA	NA	26
Trichloroethene	25	0	200	140	12	3.6	6.6	2,576	150
Vinyl chloride	NA	NA	8.9	NA	NA	3.4	NA	NA	130
Xylene, -o	<1.0	<5.0	0.3	<1.0	<1.0	<0.56	<5.0	<5.0	16
Xylenes, -m, -p, -o	<1.0	<5.0	<0.51	<1.0	<1.0	46	42.3	<5.0	16
Xylenes, -m, -p, -o	<2.0	<10.0	0.3	<2.0	<2.0	46	42.3	<10	32

Footnotes on Page 11.

Table 4. Summary of Geoprobe Groundwater Volatile Organic Compound Analytical Results, Quest Technologies, Inc., Oconomowoc, Wisconsin.

Boring ID		GP-14		GP-15		GP-16		GP-16 DUP	GP-17
Sample Date	10/30/97	10/30/97	10/30/97	10/30/97	10/30/97	10/30/97	10/30/97	10/30/97	10/30/97
Laboratory	Mobile	Fixed-base	Mobile	Fixed-base	Mobile	Fixed-base	Mobile	Mobile	Mobile
1,1,1-Trichloroethane	NA	<0.54	NA	<27	NA	<2.7	NA	NA	NA
1,1-Dichloroethane	NA	1.1	NA	<26	NA	<2.6	NA	NA	NA
1,1-Dichloroethene	NA	<0.56	NA	320	NA	9.7	NA	NA	NA
1,2,4-Trimethylbenzene	50.5	140	294	220	298	<3	<10	<1.0	1.1
1,2-Dichloroethane	<1.0	<0.48	9.2	<24	<50	<2.4	<10	<1.0	<1.0
1,3,5-Trimethylbenzene	19	41	108	63	81	<2.5	<10	<1.0	<1.0
Benzene	5.1	2.5	9.2	<41	<50	<4.1	<10	<1.0	<1.0
Chlorobenzene	NA	<0.54	NA	<27	NA	<2.7	NA	NA	NA
Chloroethane	NA	<0.5	NA	<25	NA	7.5	NA	NA	NA
Chloroform	NA	<0.5	NA	<25	NA	<2.5	NA	NA	NA
cis-1,2-Dichloroethene	494	6.8	17	7,700	8,866	1,600	1,849	1,622	20
Ethylbenzene	8.7	24	49	27	58	<2.3	<10	<1.0	<1.0
Isopropylbenzene	NA	9.1	NA	<27	NA	<2.7	NA	NA	NA
Methyl-tert-butyl-ether	<1.0	<1.1	<5.0	<53	<50	<5.3	<10	<1.0	<1.0
Methylene chloride	NA	0.48	NA	<22	NA	3.6	NA	NA	NA
n-Butylbenzene	NA	14	NA	<31	NA	<3.1	NA	NA	NA
n-Propylbenzene	NA	19	NA	<27	NA	<2.7	NA	NA	NA
Naphthalene	NA	170	NA	370	NA	<6.6	NA	NA	NA
p-Isopropyltoluene	NA	7.4	NA	<22	NA	<2.2	NA	NA	NA
s-Butylbenzene	NA	8	NA	<23	NA	<2.3	NA	NA	NA
t-Butylbenzene	NA	<0.48	NA	<24	NA	<2.4	NA	NA	NA
Tetrachloroethene	<1.0	<0.54	<5.0	<27	<50	3.6	<10	5.4	17
Toluene	7.1	1	<5.0	<28	<50	<2.8	<10	<1.0	<1.0
trans-1,2-Dichloroethene	NA	1.3	NA	110	NA	730	NA	NA	NA
Trichloroethene	179	1.5	<5.0	17,000	20,583	320	384	361	27
Vinyl chloride	NA	3.3	NA	930	NA	350	NA	NA	NA
Xylene, -o	18.3	26	56.6	54	62.5	<2.8	<10	<1.0	<1.0
Xylenes, -m, -p, -o	21.3	49	102.4	96	99	<5.1	<10	<1.0	<1.0
Xylenes, -m, -p, -o	39.6	75	159	150	161.5	<7.9	<20	<2.0	<2.0

Footnotes on Page 11.

Table 4. Summary of Geoprobe Groundwater Volatile Organic Compound Analytical Results, Quest Technologies, Inc., Oconomowoc, Wisconsin.

Boring ID	GP-18		GP-19		GP-20	GP-20 DUP	GP-21		GP-22
Sample Date	11/18/97	11/18/97	11/18/97	11/18/97	11/18/97	11/18/97	11/18/97	11/18/97	11/18/97
Laboratory	Fixed-base	Mobile	Fixed-base	Mobile	Mobile	Mobile	Fixed-base	Mobile	Mobile
1,1,1-Trichloroethane	<0.27	NA	28	NA	NA	NA	2.2	NA	NA
1,1-Dichloroethane	**0.94**	NA	**52**	NA	NA	NA	0.34	NA	NA
1,1-Dichloroethene	**0.97**	NA	**7.2**	NA	NA	NA	<0.28	NA	NA
1,2,4-Trimethylbenzene	<0.3	<1.0	<3	<1.0	<1.0	<1.0	<0.3	<1.0	<1.0
1,2-Dichloroethane	<0.24	<1.0	<2.4	<1.0	<1.0	<1.0	<0.24	<1.0	<1.0
1,3,5-Trimethylbenzene	<0.25	<1.0	<2.5	<1.0	<1.0	<1.0	<0.25	<1.0	<1.0
Benzene	**0.57**	<1.0	<4.1	<1.0	<1.0	<1.0	<0.41	<1.0	<1.0
Chlorobenzene	2.5	NA	<2.7	NA	NA	NA	<0.27	NA	NA
Chloroethane	<0.25	NA	8.6	NA	NA	NA	<0.25	NA	NA
Chloroform	<0.25	NA	<2.5	NA	NA	NA	<0.25	NA	NA
cis-1,2-Dichloroethene	**26**	**26**	**74**	**84**	<1.0	<1.0	<0.28	<1.0	<1.0
Ethylbenzene	<0.23	<1.0	<2.3	<1.0	<1.0	<1.0	<0.23	<1.0	<1.0
Isopropylbenzene	<0.27	NA	<2.7	NA	NA	NA	<0.27	NA	NA
Methyl-tert-butyl-ether	<0.53	<1.0	<5.3	<1.0	<1.0	<1.0	<0.53	<1.0	<1.0
Methylene chloride	<0.22	NA	<2.2	NA	NA	NA	<0.22	NA	NA
n-Butylbenzene	<0.31	NA	<3.1	NA	NA	NA	<0.31	NA	NA
n-Propylbenzene	<0.27	NA	<2.7	NA	NA	NA	<0.27	NA	NA
Naphthalene	<0.66	NA	<6.6	NA	NA	NA	<0.66	NA	NA
p-Isopropyltoluene	<0.22	NA	<2.2	NA	NA	NA	<0.22	NA	NA
s-Butylbenzene	<0.23	NA	<2.3	NA	NA	NA	<0.23	NA	NA
t-Butylbenzene	<0.24	NA	<2.4	NA	NA	NA	<0.24	NA	NA
Tetrachloroethene	**0.64**	<1.0	**2.8**	<1.0	<1.0	<1.0	<0.27	<1.0	<1.0
Toluene	0.35	<1.0	<2.8	<1.0	<1.0	<1.0	<0.28	<1.0	<1.0
trans-1,2-Dichloroethene	0.55	NA	<2.5	NA	NA	NA	<0.25	NA	NA
Trichloroethene	**77**	**78**	**890**	**1,021**	**7.2**	**6.4**	**0.86**	**1.6**	<1.0
Vinyl chloride	**5.6**	NA	**110**	NA	NA	NA	<0.23	NA	NA
Xylene, -o	<0.28	<1.0	<2.8	<1.0	<1.0	<1.0	<0.28	<1.0	<1.0
Xylenes, -m, -p, -o	<0.51	<1.0	<5.1	<1.0	<1.0	<1.0	<0.51	<1.0	<1.0
Xylenes, -m, -p, -o	<0.79	<2.0	<7.9	<2.0	<2.0	<2.0	<0.79	<2.0	<2.0

Footnotes on Page 11.

Table 4. Summary of Geoprobe Groundwater Volatile Organic Compound Analytical Results, Quest Technologies, Inc., Oconomowoc, Wisconsin.

Boring ID	GP-23		GP-24	GP-25		GP-26	GP-27		GP-28
Sample Date	11/18/97	11/18/97	11/18/97	11/18/97	11/18/97	11/18/97	11/18/97	11/18/97	11/18/97
Laboratory	Fixed-base	Mobile	Mobile	Fixed-base	Mobile	Mobile	Fixed-base	Mobile	Mobile
1,1,1-Trichloroethane	<0.27	NA	NA	<0.27	NA	NA	0.73	NA	NA
1,1-Dichloroethane	0.73	NA	NA	0.34	NA	NA	0.27	NA	NA
1,1-Dichloroethene	1.5	NA	NA	<0.28	NA	NA	<0.28	NA	NA
1,2,4-Trimethylbenzene	<0.3	<1.0	<1.0	<0.3	<1.0	<1.0	<0.3	<1.0	<1.0
1,2-Dichloroethane	<0.24	<1.0	<1.0	<0.24	<1.0	<1.0	<0.24	<1.0	<1.0
1,3,5-Trimethylbenzene	<0.25	<1.0	<1.0	<0.25	<1.0	<1.0	<0.25	<1.0	<1.0
Benzene	<0.41	<1.0	<1.0	<0.41	<1.0	<1.0	<0.41	<1.0	<1.0
Chlorobenzene	<0.27	NA	NA	<0.27	NA	NA	<0.27	NA	NA
Chloroethane	<0.25	NA	NA	<0.25	NA	NA	<0.25	NA	NA
Chloroform	<0.25	NA	NA	<0.25	NA	NA	<0.25	NA	NA
cis-1,2-Dichloroethene	140	141	33	5.9	6.9	76	30	28	180
Ethylbenzene	<0.23	<1.0	2.1	<0.23	<1.0	<1.0	<0.23	<1.0	<1.0
Isopropylbenzene	<0.27	NA	NA	<0.27	NA	NA	<0.27	NA	NA
Methyl-tert-butyl-ether	<0.53	<1.0	<1.0	<0.53	NA	<1.0	<0.53	<1.0	<1.0
Methylene chloride	<0.22	NA	NA	<0.22	NA	NA	<0.22	NA	NA
n-Butylbenzene	<0.31	NA	NA	<0.31	NA	NA	<0.31	NA	NA
n-Propylbenzene	<0.27	NA	NA	<0.27	NA	NA	<0.27	NA	NA
Naphthalene	<0.66	NA	NA	<0.66	NA	NA	<0.66	NA	NA
p-Isopropyltoluene	<0.22	NA	NA	<0.22	NA	NA	<0.22	NA	NA
s-Butylbenzene	<0.23	NA	NA	<0.23	NA	NA	<0.23	NA	NA
t-Butylbenzene	<0.24	NA	NA	<0.24	NA	NA	<0.24	NA	NA
Tetrachloroethene	1.3	<1.0	3.4	1.2	1.9	2.5	8.4	9.8	<1.0
Toluene	0.32	<1.0	<1.0	0.34	<1.0	1	0.34	<1.0	<1.0
trans-1,2-Dichloroethene	150	NA	NA	3.8	NA	NA	22	NA	NA
Trichloroethene	38	47	12	2	2.8	19	12	12	28
Vinyl chloride	31	NA	NA	<0.23	NA	NA	1.1	NA	NA
Xylene, -o	0.35	<1.0	5.6	<0.28	<1.0	<1.0	<0.28	<1.0	<1.0
Xylenes, -m, -p, -o	<0.51	<1.0	9.6	<0.51	<1.0	<1.0	<0.51	<1.0	<1.0
Xylenes, -m, -p, -o	0.35	<2.0	15.2	<0.79	<2.0	<2.0	<0.79	<2.0	<2.0

Footnotes on Page 11.

Table 4. Summary of Geoprobe Groundwater Volatile Organic Compound Analytical Results, Quest Technologies, Inc., Oconomowoc, Wisconsin.

Boring ID	GP-29		GP-30	GP-30	GP-31	GP-32		GP-33	
Sample Date	11/19/97	11/19/97	11/19/97	11/19/97	11/19/97	11/19/97	11/19/97	11/19/97	11/19/97
Laboratory	Fixed-base	Mobile	Fixed-base	Mobile	Mobile	Fixed-base	Mobile	Fixed-base	Mobile
1,1,1-Trichloroethane	<0.27	NA	<0.27	NA	NA	<0.27	NA	<0.27	NA
1,1-Dichloroethane	<0.26	NA	<0.26	NA	NA	<0.26	NA	<0.26	NA
1,1-Dichloroethene	<0.28	NA	<0.28	NA	NA	<0.28	NA	<0.28	NA
1,2,4-Trimethylbenzene	<0.3	<1.0	0.31	<1.0	<1.0	<0.3	<1.0	<0.3	<1.0
1,2-Dichloroethane	<0.24	<1.0	<0.24	<1.0	<1.0	<0.24	<1.0	<0.24	<1.0
1,3,5-Trimethylbenzene	<0.25	<1.0	<0.25	<1.0	<1.0	<0.25	<1.0	<0.25	<1.0
Benzene	<0.41	<1.0	<0.41	<1.0	<1.0	<0.41	<1.0	<0.41	<1.0
Chlorobenzene	<0.27	NA	<0.27	NA	NA	<0.27	NA	<0.27	NA
Chloroethane	<0.25	NA	<0.25	NA	NA	<0.25	NA	<0.25	NA
Chloroform	<0.25	NA	<0.25	NA	NA	<0.25	NA	<0.25	NA
cis-1,2-Dichloroethene	6.5	7.1	<0.28	<1.0	2.8	<0.28	<1.0	<0.28	<1.0
Ethylbenzene	0.27	<1.0	0.48	<1.0	<1.0	1.1	1.3	<0.23	<1.0
Isopropylbenzene	<0.27	NA	<0.27	NA	NA	<0.27	NA	<0.27	NA
Methyl-tert-butyl-ether	1.6	<1.0	<0.53	<1.0	<1.0	1	<1.0	<0.53	<1.0
Methylene chloride	<0.22	NA	<0.22	NA	NA	<0.22	NA	<0.22	NA
n-Butylbenzene	<0.31	NA	<0.31	NA	NA	<0.31	NA	<0.31	NA
n-Propylbenzene	<0.27	NA	<0.27	NA	NA	<0.27	NA	<0.27	NA
Naphthalene	<0.66	NA	<0.66	NA	NA	<0.66	NA	<0.66	NA
p-Isopropyltoluene	<0.22	NA	<0.22	NA	NA	<0.22	NA	<0.22	NA
s-Butylbenzene	<0.23	NA	<0.23	NA	NA	<0.23	NA	<0.23	NA
t-Butylbenzene	<0.24	NA	<0.24	NA	NA	<0.24	NA	<0.24	NA
Tetrachloroethene	**5.5**	**6.8**	<0.27	<1.0	**5.5**	**4.2**	**5.4**	<0.27	<1.0
Toluene	0.3	<1.0	0.78	1.1	1.4	0.37	1.3	0.41	1.4
trans-1,2-Dichloroethene	0.36	NA	<0.25	NA	NA	<0.25	NA	<0.25	NA
Trichloroethene	**99**	**101**	<0.2	<1.0	**4.3**	<0.2	<1.0	<0.2	<1.0
Vinyl chloride	**1**	NA	<0.23	NA	NA	<0.23	NA	<0.23	NA
Xylene, -o	0.6	<1.0	1	<1.0	<1.0	5.6	5.3	0.56	<1.0
Xylenes, -m, -p, -o	0.81	<1.0	1.7	<1.0	<1.0	6.1	5.1	0.6	<1.0
Xylenes, -m, -p, -o	1.41	<2.0	2.7	<2.0	<2.0	12	10	1.2	<2.0

Footnotes on Page 11.

Table 4. Summary of Geoprobe Groundwater Volatile Organic Compound Analytical Results, Quest Technologies, Inc., Oconomowoc, Wisconsin.

Boring ID	GP-38	GP-39	GP-40	GP-41	GP-42	GP-43	GP-44	GP-45
Sample Date	4/21/98	4/21/98	4/21/98	4/21/98	4/21/98	4/21/98	4/21/98	4/21/98
Laboratory	Fixed-base	Fixed-base	Fixed-base	Fixed-base	Fixed-base	Fixed-base	Fixed-base	Fixed-base
1,1,1-Trichloroethane	<0.3	<0.3	<0.3	<0.3	<0.3	<0.3	<0.3	<0.3
1,1-Dichloroethane	<0.35	<0.35	<0.35	<0.35	0.70 Q	0.43 Q	<0.35	<0.35
1,1-Dichloroethene	<0.43	<0.43	<0.43	<0.43	<0.43	<0.43	<0.43	<0.43
1,2,4-Trimethylbenzene	<0.22	<0.22	<0.22	<0.22	<0.22	<0.22	<0.22	<0.22
1,2-Dichloroethane	<0.37	<0.37	<0.37	<0.37	<0.37	<0.37	<0.37	<0.37
1,3,5-Trimethylbenzene	<0.27	<0.27	<0.27	<0.27	<0.27	<0.27	<0.27	<0.27
Benzene	<0.27	<0.27	<0.27	<0.27	<0.27	0.27 Q	<0.27	<0.27
Chlorobenzene	<0.23	<0.23	<0.23	<0.23	<0.23	<0.23	<0.23	<0.23
Chloroethane	<0.54	<0.54	<0.54	<0.54	<0.54	<0.54	<0.54	<0.54
Chloroform	<0.35	<0.35	<0.35	<0.35	<0.35	<0.35	<0.35	<0.35
cis-1,2-Dichloroethene	5.9	7.3	10	37	<0.28	1.3	<0.28	<0.28
Ethylbenzene	<0.32	<0.32	<0.32	<0.32	<0.32	<0.32	<0.32	<0.32
Isopropylbenzene	<0.26	<0.26	<0.26	<0.26	<0.26	<0.26	<0.26	<0.26
Methyl-tert-butyl-ether	<0.32	<0.32	<0.32	<0.32	0.59 Q	<0.32	<0.32	<0.32
Methylene chloride	<0.36	<0.36	<0.36	<0.36	<0.36	<0.36	<0.36	<0.36
n-Butylbenzene	<0.29	<0.29	<0.29	<0.29	<0.29	<0.29	<0.29	<0.29
n-Propylbenzene	<0.76	<0.76	<0.76	<0.76	<0.76	<0.76	<0.76	<0.76
Naphthalene	<0.35	<0.35	<0.35	<0.35	<0.35	<0.35	<0.35	<0.35
p-Isopropyltoluene	<0.24	<0.24	<0.24	<0.24	<0.24	<0.24	<0.24	<0.24
s-Butylbenzene	<0.29	<0.29	<0.29	<0.29	<0.29	<0.29	<0.29	<0.29
t-Butylbenzene	<0.32	<0.32	<0.32	<0.32	<0.32	<0.32	<0.32	<0.32
Tetrachloroethene	<0.43	<0.43	<0.43	<0.43	<0.43	<0.43	<0.43	<0.43
Toluene	0.33 Q	0.32 Q	<0.27	<0.27	0.34 Q	0.37 Q	0.34 Q	<0.27
trans-1,2-Dichloroethene	<0.79	<0.79	<0.79	<0.79	<0.79	<0.79	<0.79	<0.79
Trichloroethene	<0.37	<0.37	<0.37	<0.37	<0.37	<0.37	<0.37	<0.37
Vinyl chloride	<0.2	6.9	9.7	29	3	12	<0.2	<0.2
Xylene, -o	<0.24	<0.24	<0.24	<0.24	<0.24	<0.24	<0.24	<0.24
Xylenes, -m, -p, -o	<0.43	<0.43	<0.43	<0.43	<0.43	<0.43	<0.43	<0.43
Xylenes, -m, -p, -o	<0.67	<0.67	<0.67	<0.67	<0.67	<0.67	<0.67	<0.67

Footnotes on Page 11.

Table 4. Summary of Geoprobe Groundwater Volatile Organic Compound Analytical Results, Quest Technologies, Inc., Oconomowoc, Wisconsin.

Boring ID	GP-46	GP-47	GP-48	GP-49	GP-50	GP-51	GP-52	GP-53
Sample Date	4/22/98	4/22/98	4/22/98	4/22/98	4/22/98	4/22/98	5/15/98	5/15/98
Laboratory	Fixed-base	Fixed-base	Fixed-base	Fixed-base	Fixed-base	Fixed-base	Fixed-base	Fixed-base
1,1,1-Trichloroethane	<0.3	<0.3	<0.3	<1.5	<0.3	<0.3	<0.53	<0.53
1,1-Dichloroethane	<0.35	<0.35	<0.35	<1.7	<0.35	<0.35	<0.61	<0.61
1,1-Dichloroethene	<0.43	<0.43	<0.43	**3.4 Q**	<0.43	<0.43	<0.47	<0.47
1,2,4-Trimethylbenzene	<0.22	<0.22	<0.22	<1.1	<0.22	<0.22	<0.47	<0.47
1,2-Dichloroethane	<0.37	<0.37	<0.37	<1.8	<0.37	<0.37	<0.54	<0.54
1,3,5-Trimethylbenzene	<0.27	<0.27	<0.27	<1.4	<0.27	<0.27	<0.45	<0.45
Benzene	<0.27	<0.27	<0.27	<1.4	<0.27	<0.27	<0.44	<0.44
Chlorobenzene	<0.23	<0.23	<0.23	<1.2	<0.23	<0.23	<0.43	<0.43
Chloroethane	<0.54	<0.54	<0.54	<2.7	<0.54	<0.54	<0.63	<0.63
Chloroform	<0.35	<0.35	<0.35	<1.7	<0.35	<0.35	<0.41	<0.41
cis-1,2-Dichloroethene	<0.28	<0.28	1.1	**910**	<0.28	<0.28	**11**	0.52 Q
Ethylbenzene	<0.32	<0.32	<0.32	<1.6	<0.32	<0.32	<0.5	<0.5
Isopropylbenzene	<0.26	<0.26	<0.26	<1.3	<0.26	<0.26	<0.39	<0.39
Methyl-tert-butyl-ether	<0.32	<0.32	<0.32	<1.6	<0.32	<0.32	<0.44	<0.44
Methylene chloride	<0.36	<0.36	<0.36	**3.6 Q**	<0.36	<0.36	<0.38	<0.38
n-Butylbenzene	<0.29	<0.29	<0.29	<1.4	<0.29	<0.29	<0.39	<0.39
n-Propylbenzene	<0.76	<0.76	<0.76	<3.8	<0.76	<0.76	<0.54	<0.54
Naphthalene	**30**	<0.35	<0.35	<1.7	<0.35	<0.35	<0.59	<0.59
p-Isopropyltoluene	<0.24	<0.24	<0.24	<1.2	<0.24	<0.24	<0.51	<0.51
s-Butylbenzene	<0.29	<0.29	<0.29	<1.4	<0.29	<0.29	<0.58	<0.58
t-Butylbenzene	<0.32	<0.32	<0.32	<1.6	<0.32	<0.32	<0.5	<0.5
Tetrachloroethene	<0.43	<0.43	<0.43	**560**	<0.43	<0.43	**12**	<0.41
Toluene	0.32 Q	0.44 Q	<0.27	<1.4	0.31 Q	0.33 Q	<0.4	<0.4
trans-1,2-Dichloroethene	<0.79	<0.79	<0.79	8.3 Q	<0.79	<0.79	0.64 Q	<0.64
Trichloroethene	<0.37	<0.37	<0.37	**550**	<0.37	<0.37	**2.4**	<0.49
Vinyl chloride	<0.2	<0.2	<0.2	**110**	<0.2	<0.2	<0.52	<0.52
Xylene, -o	<0.24	<0.24	<0.24	<1.2	<0.24	<0.24	<0.54	<0.54
Xylenes, -m, -p, -o	<0.43	<0.43	<0.43	<2.1	<0.43	<0.43	<0.77	<0.77
Xylenes, -m, -p, -o	<0.67	<0.67	<0.67	<3.3	<0.67	<0.67	<1.31	<1.31

Footnotes on Page 11.

Table 4. Summary of Geoprobe Groundwater Volatile Organic Compound Analytical Results, Quest Technologies, Inc., Oconomowoc, Wisconsin.

Boring ID	GP-54	GP-55	GP-56	TRIP BLANK					
Sample Date	5/15/98	5/15/98	5/15/98	10/30/97	11/19/97	2/10/98	4/21/98	4/22/98	5/15/98
Laboratory	Fixed-base	Fixed-base	Fixed-base	Fixed-base	Fixed-base	Fixed-base	Fixed-base	Fixed-base	Fixed-base
1,1,1-Trichloroethane	<5.3	<0.53	<0.53	<0.27	<0.27	<0.43	<0.3	<0.3	<0.53
1,1-Dichloroethane	28	<0.61	<0.61	<0.26	<0.26	<0.41	<0.35	<0.35	<0.61
1,1-Dichloroethene	8.0 Q	<0.47	<0.47	<0.28	<0.28	<0.56	<0.43	<0.43	<0.47
1,2,4-Trimethylbenzene	<4.7	<0.47	<0.47	<0.3	<0.3	<0.5	<0.22	<0.22	<0.47
1,2-Dichloroethane	<5.4	<0.54	<0.54	<0.24	<0.24	<0.47	<0.37	<0.37	<0.54
1,3,5-Trimethylbenzene	<4.5	<0.45	<0.45	<0.25	<0.25	<0.56	<0.27	<0.27	<0.45
Benzene	<4.4	<0.44	<0.44	<0.41	<0.41	<0.4	<0.27	<0.27	<0.44
Chlorobenzene	<4.3	<0.43	<0.43	<0.27	<0.27	<0.29	<0.23	<0.23	<0.43
Chloroethane	<6.3	<0.63	<0.63	<0.25	<0.25	<1.1	<0.54	<0.54	<0.63
Chloroform	<4.1	0.93 Q	<0.41	<0.25	<0.25	<0.5	<0.35	<0.35	<0.41
cis-1,2-Dichloroethene	83	0.49 Q	8.1	<0.28	<0.28	<0.47	<0.28	<0.28	<0.46
Ethylbenzene	<5	<0.5	<0.5	<0.23	<0.23	<0.4	<0.32	<0.32	<0.5
Isopropylbenzene	<3.9	<0.39	<0.39	<0.27	<0.27	<0.33	<0.26	<0.26	<0.39
Methyl-tert-butyl-ether	<4.4	0.72 Q	0.99 Q	<0.53	<0.53	<0.5	<0.32	<0.32	<0.44
Methylene chloride	<3.8	<0.38	<0.38	<0.22	<0.22	<0.42	<0.36	<0.36	<0.38
n-Butylbenzene	<3.9	<0.39	<0.39	<0.31	<0.31	<0.34	<0.29	<0.29	<0.39
n-Propylbenzene	<5.4	<0.54	<0.54	<0.27	<0.27	<0.41	<0.76	<0.76	<0.54
Naphthalene	<5.9	<0.59	<0.59	<0.66	<0.66	<0.44	<0.35	<0.35	<0.59
p-Isopropyltoluene	<5.1	<0.51	<0.51	<0.22	<0.22	<0.43	<0.24	<0.24	<0.51
s-Butylbenzene	<5.8	<0.58	<0.58	<0.23	<0.23	<0.49	<0.29	<0.29	<0.58
t-Butylbenzene	<5	<0.5	<0.5	<0.24	<0.24	<0.49	<0.32	<0.32	<0.5
Tetrachloroethene	5.4 Q	4.7	11	<0.27	<0.27	<0.44	<0.43	<0.43	<0.41
Toluene	<4	<0.4	<0.4	<0.28	<0.28	<0.32	<0.27	<0.27	<0.4
trans-1,2-Dichloroethene	<6.4	<0.64	<0.64	<0.25	<0.25	<0.55	<0.79	<0.79	<0.64
Trichloroethene	1,500	1.1 Q	8.6	<0.2	<0.2	<0.38	<0.37	<0.37	<0.49
Vinyl chloride	<5.2	<0.52	<0.52	<0.23	<0.23	<0.63	<0.2	<0.2	<0.52
Xylene, -o	<5.4	<0.54	<0.54	<0.28	<0.28	<0.38	<0.24	<0.24	<0.54
Xylenes, -m, -p, -o	<7.7	<0.77	<0.77	<0.51	<0.51	<0.65	<0.43	<0.43	<0.77
Xylenes, -m, -p, -o	<13	<13	<1.31	<0.79	<0.79	<1.03	<0.67	<0.67	<1.31

Footnotes on Page 11.

Table 4. Summary of Geoprobe Groundwater Volatile Organic Compound Analytical Results, Quest Technologies, Inc., Oconomowoc, Wisconsin.

Boring ID Sample Date Laboratory	WDNR Enforcement Standards	WDNR Preventive Action Limit
1,1,1-Trichloroethane	200	40
1,1-Dichloroethane	5	0.5
1,1-Dichloroethene	7	0.7
1,2,4-Trimethylbenzene	NS	NS
1,2-Dichloroethane	5	0.5
1,3,5-Trimethylbenzene	NS	NS
Benzene	5	0.5
Chlorobenzene	NS	NS
Chloroethane	400	80
Chloroform	6	3
cis-1,2-Dichloroethene	70	7
Ethylbenzene	700	140
Isopropylbenzene	NS	NS
Methyl-tert-butyl-ether	60	12
Methylene chloride	5	0.5
n-Butylbenzene	NS	NS
n-Propylbenzene	NS	NS
Naphthalene	40	8
p-Isopropyltoluene	NS	NS
s-Butylbenzene	NS	NS
t-Butylbenzene	NS	NS
Tetrachloroethene	5	0.5
Toluene	343	68.6
trans-1,2-Dichloroethene	100	20
Trichloroethene	5	0.5
Vinyl chloride	0.2	0.02
Xylene, -o	620	124
Xylenes, -m, -p, -o	620	124
Xylenes, -m, -p, -o	620	124

Footnotes on Page 11.

Table 4. Summary of Geoprobe Groundwater Volatile Organic Compound Analytical Results, Quest Technologies, Inc., Oconomowoc, Wisconsin.

100	Result exceeds the WDNR Enforcement Standard.
	Result exceeds the WDNR Preventive Action Limit

Results in micorgrams per liter (µg/L).

NA	Not analyzed.
NS	No standard.
Q	Result is between the limit of detection and the limit of quanitification.

Table 5. Summary of Groundwater Analytical Results, Former Quest Technologies, Inc., Oconomowoc, Wisconsin.

Boring ID	MW-1			MW-1 (14:30)	MW-1					
Sample Date	12/15/97	12/10/98	6/28/99	6/30/99	7/15/99	8/12/99	9/9/99	5/2/02	10/17/02	12/12/02
1,1,1-Trichloroethane	14,000	12,000	7,300	NA	5,700 D	5,700 D	4,800 D	2,000	690	14,000
1,1,2,2-Tetrachloroethane	<46	<0.68	<34	NA	<17	<14	<0.68	<18	<0.25	<10
1,1,2-Trichloroethane	<30	<0.47	<23	NA	<12	<9.4	4.2	<14	0.88	<10
1,1-Dichloroethane	770	660	580	NA	350	430	280 D	420	230	1,400
1,1-Dichloroethene	430	340	390	NA	230	350	190 D	240	110	650
1,2,4-Trimethylbenzene	<30	0.77 Q	<23	NA	<12	<9.4	<0.47	<10	<0.10	<4.0
1,2-Dichloroethane	<24	2.1	<27	NA	<14	<11	1.2 Q	<9.4	0.41	<10
1,3,5-Trimethylbenzene	<25	<0.45	<22	NA	<11	<9	<0.45	<10	<0.10	<4.0
Benzene	<41	<0.44	<22	NA	<11	<8.8	<0.44	<9.6	<0.10	<4.0
Bromodichloromethane	<18	0.46 Q	<20	NA	<10	<8.2	0.46 Q	<12	<0.25	<10
Chloroethane	<25	<0.63	<32	NA	<16	<13	<0.63	<11	<0.25	<10
Chloroform	<25	1.4	<20	NA	<10	<8.2	0.70 Q	<15	<0.25	<10
Chloromethane	<15	<0.44	<22	NA	<11	<8.8	<0.44	<12	0.25	<10
cis-1,2-Dichloroethene	140	120	88	NA	62	87	99	46 Q	26	900
Methylene Chloride	74	<0.38	<19	NA	<9.5	<7.6	<0.38	<17	<0.25	63 L
Methyl-t-butyl ether	<53	<0.44	<22	NA	<11	<8.8	<0.44	<13	<0.25	<10
Naphthalene	<66	<0.59	<29	NA	<15	<12	<0.59	<12	<0.25	<10
n-Propylbenzene	<27	<0.54	<27	NA	<14	<11	<0.54	<13	<0.25	<10
p-Isopropyltoluene	<22	<0.51	<26	NA	<13	<10	<0.51	<11	<0.25	<10
sec-Butylbenzene	<23	<0.58	<29	NA	<14	<12	<0.58	<9.8	<0.25	<10
Tetrachloroethene	<27	18	<20	NA	<10	14 Q	13	<11	6.5	<10
Toluene	150	120	39 Q	NA	48	38	75	<9.4	0.21	200
trans-1,2-Dichloroethene	<25	1.5 Q	<32	NA	<16	<13	1.1 Q	<16	0.56	<10
Trichloroethene	13,000	5,700	5,100	NA	5,300 D	4,800 D	5,400 D	2,700	2,100	1,400
Vinyl Chloride	<23	7.1	<26	NA	<4.2	<3.4	2.8	<3.6	1.1	10
Xylene, -o	<28	0.83 Q	<27	NA	<14	<11	<0.54	<11	NA	NA
Xylenes, -m, -p	<51	0.91 Q	<38	NA	<19	<15	<0.77	<28	NA	NA
Xylenes, Total	NA	NA	NA	NA	NA	NA	NA	NA	<0.25	<10
Ethane	0.772	0.994	NA	NA	NA	0.904	0.472	0.71	0.092	1.2
Ethene	0.746	0.944	NA	NA	NA	0.431	0.27	0.45	3.1	2
Methane	267.102	202.905	NA	NA	NA	152.641	110	54	11	260
Total Organic Carbon (mg/L)	0.43	NA	3.5	110	2.5 B(0.37)	4.6 A	5.4	2.7	2.9	32

Footnotes on Page 34.

Table 5. Summary of Groundwater Analytical Results, Former Quest Technologies, Inc., Oconomowoc, Wisconsin.

Boring ID	MW-1 (continued)										
Sample Date	**1/31/03**	**3/14/03**	**4/25/03**	**6/2/03**	**7/18/03**	**9/3/03**	**10/24/03**	**12/4/03**	**1/30/04**	**3/19/04**	**5/14/04**
1,1,1-Trichloroethane	**7,300**	**15,000**	**5,000**	**4,600**	**3,600**	**2,000**	**3,000**	**20,000**	**5,500**	**13,000**	**8,700**
1,1,2,2-Tetrachloroethane	<50	<6.2	<6.2	**0.58**	<2.5	<12	<0.20	<8.0	<20	<80	<8.0
1,1,2-Trichloroethane	<50	**11**	<6.2	2.7	2.6	<12	2.2	**15**	<25	<100	<10
1,1-Dichloroethane	630	**1,900**	820	740	520	410	570	**2,300**	770	**2,200**	**1,700**
1,1-Dichloroethene	**240**	**720**	**430**	**390**	**200**	**120**	**220**	**780**	**240**	**670**	**770**
1,2,4-Trimethylbenzene	<20	<6.2	<6.2	1.1	<2.5	<12	1	<8.0	<20	<80	<8.0
1,2-Dichloroethane	<100	<12	<12	<0.50	<5.0	<25	<0.50	<20	<50	<200	<20
1,3,5-Trimethylbenzene	<20	<6.2	<6.2	0.48	<2.5	<12	0.43	<8.0	<20	<80	<8.0
Benzene	<20	<6.2	<6.2	<0.25	<2.5	<12	0.2	<8.0	<20	<80	<8.0
Bromodichloromethane	<50	<6.2	<6.2	<0.25	<2.5	<12	<0.20	<8.0	<20	<80	<8.0
Chloroethane	<200	<25	<25	<1.0	<10	<50	<1.0	<40	<100	<400	<40
Chloroform	<50	<6.2	<6.2	0.53	<2.5	<12	0.53	<8.0	<20	<80	<8.0
Chloromethane	<50	<6.2	<6.2	<0.25	<2.5	<12	<0.20	<8.0	<20	<80	<8.0
cis-1,2-Dichloroethene	**1,800**	**1,700**	**1,000**	**380**	**320**	**280**	**160**	**500**	**430**	**410**	**470**
Methylene Chloride	<200	<25	<25	<1.0	<10	<50	1.5 L	<40	<100	<400	<40
Methyl-t-butyl ether	<100	<12	<12	<0.50	<5.0	<25	<0.50	<20	<50	<200	<20
Naphthalene	<50	<6.2	<6.2	0.31	<2.5	<12	0.3	<10	<25	<100	<10
n-Propylbenzene	<100	<12	<12	<0.50	<5.0	<25	<0.50	<20	<50	<200	<20
p-Isopropyltoluene	<50	<6.2	<6.2	<0.25	<2.5	<12	<0.20	<8.0	<20	<80	<8.0
sec-Butylbenzene	<20	<6.2	<6.2	<0.25	<2.5	<12	<0.25	<10	<25	<100	<10
Tetrachloroethene	<100	**20**	**13**	**13**	<5.0	<25	**5.9**	<20	<50	<200	<20
Toluene	86	180	39	34	37	32	46	260	100	170	160
trans-1,2-Dichloroethene	<100	<12	<12	3.8	<5.0	<25	1.4	<20	<50	<200	<20
Trichloroethene	**520**	**860**	**350**	**230**	**490**	**220**	**87**	**150**	**79**	**250**	**330**
Vinyl Chloride	<100	**33**	**94**	**260**	**67**	**90**	**24**	**23**	**190**	<80	**330**
Xylene, -o	NA	NA	NA	NA	NA	NA	NA	NA	NA	NA	NA
Xylenes, -m, -p	NA	NA	NA	NA	NA	NA	NA	NA	NA	NA	NA
Xylenes, Total	<100	<12	<12	1.5	<5.0	<25	1.7	<20	<50	<200	<20
Ethane	0.73	0.95	0.46	0.65	0.18	0.33	25	94	68	NA	NA
Ethene	1.1	1.8	260	310	310	160	50	91	220	NA	NA
Methane	170	550	2,300	4,100	1,600	4,800	8,200	10,000	5,000	NA	NA
Total Organic Carbon (mg/L)	44	33	97	32	4.1	8.5	7.6	9.0 B	2.4 B	4.6 M	7

Footnotes on Page 34.

Table 5. Summary of Groundwater Analytical Results, Former Quest Technologies, Inc., Oconomowoc, Wisconsin.

Boring ID	MW-2										
Sample Date	**12/16/97**	**12/10/98**	**5/2/02**	**10/17/02**	**12/12/02**	**1/31/03**	**3/13/03**	**4/24/03**	**5/29/03**	**7/17/03**	**9/2/03**
1,1,1-Trichloroethane	8.1 Q	33	<3.4	<0.25	<1.2	<4.0	<2.5	<2.0	<0.50	<2.5	<0.50
1,1,2,2-Tetrachloroethane	<4.6	<0.68	<4.5	<0.25	<1.2	<2.0	<1.2	<1.0	<0.25	<1.2	<0.25
1,1,2-Trichloroethane	<3	<0.47	<3.6	<0.25	<1.2	<2.0	<1.2	<1.0	<0.25	<1.2	<0.25
1,1-Dichloroethane	17	29	4.1 Q	5.6	6.4	<4.0	<2.5	2.4	2	<2.5	0.54
1,1-Dichloroethene	<2.8	5.2	<4.2	0.84	<1.2	<4.0	<2.5	<2.0	<0.50	<2.5	<0.50
1,2,4-Trimethylbenzene	<3	<0.47	<2.5	<0.10	<0.50	<0.80	<1.2	<1.0	<0.25	<1.2	<0.25
1,2-Dichloroethane	<2.4	<0.54	<2.3	<0.25	<1.2	<4.0	<2.5	<2.0	<0.50	<2.5	<0.50
1,3,5-Trimethylbenzene	<2.5	<0.45	<2.6	<0.10	<0.50	<0.80	<1.2	<1.0	<0.25	<1.2	<0.25
Benzene	<4.1	<0.44	<2.4	<0.10	<0.50	<0.80	<1.2	<1.0	<0.25	<1.2	<0.25
Bromodichloromethane	<1.8	<0.41	<3	<0.25	<1.2	<2.0	<1.2	<1.0	<0.25	<1.2	<0.25
Chloroethane	<2.5	3.3	<2.8	<0.25	<1.2	<8.0	<5.0	<4.0	<1.0	<5.0	<1.0
Chloroform	<2.5	<0.41	<3.8	<0.25	<1.2	<2.0	<1.2	<1.0	<0.25	<1.2	<0.25
Chloromethane	<1.5	<0.44	<3.1	<0.25	<1.2	<2.0	<1.2	<1.0	<0.25	<1.2	<0.25
cis-1,2-Dichloroethene	34	23	13	22	22	21	23	12	12	6.8	10
Methylene Chloride	**5.6 Q**	<0.38	<4.2	<0.25	**10 L**	<8.0	<5.0	<4.0	<1.0	<5.0	1.2 L
Methyl-t-butyl ether	<5.3	<0.44	<3.4	<0.25	<1.2	<4.0	<2.5	<2.0	<0.50	<2.5	<0.50
Naphthalene	<6.6	<0.59	<2.9	<0.25	<1.2	<2.0	<1.2	<1.0	<0.25	<1.2	<0.25
n-Propylbenzene	<2.7	<0.54	<3.2	<0.25	<1.2	<4.0	<2.5	<2.0	<0.50	<2.5	<0.50
p-Isopropyltoluene	<2.2	<0.51	<2.8	<0.25	<1.2	<2.0	<1.2	<1.0	<0.25	<1.2	<0.25
sec-Butylbenzene	<2.3	<0.58	<2.4	<0.25	<1.2	<0.80	<1.2	<1.0	<0.25	<1.2	<0.25
Tetrachloroethene	4.4 Q	2.7	<2.8	0.97	<1.2	<4.0	<2.5	<2.0	1.3	<2.5	1.5
Toluene	<2.8	<0.4	<2.3	0.14	<0.50	<0.80	<1.2	<1.0	0.3	<1.2	<0.25
trans-1,2-Dichloroethene	<2.5	<0.64	<4	<0.25	<1.2	<4.0	<2.5	<2.0	<0.50	<2.5	<0.50
Trichloroethene	**1,100**	**700**	**410**	**270**	**450**	**390**	**630**	**360**	**280**	**220**	**200**
Vinyl Chloride	**63**	**26**	**5.7**	**4.2**	**1.6**	<4.0	<2.5	<2.0	**0.64**	<1.2	**0.45**
Xylene, -o	<2.8	<0.54	<2.7	NA	NA	NA	NA	NA	NA	NA	NA
Xylenes, -m, -p	<5.1	<0.77	<7	NA	NA	NA	NA	NA	NA	NA	NA
Xylenes, Total	NA	NA	NA	<0.25	<1.2	<4.0	<2.5	<2.0	<0.50	<2.5	<0.50
Ethane	0.045	0.15	0.09	0.048	0.037	0.04	0.033	0.076	0.053	0.043	0.054
Ethene	0.67	1.646	0.11	2.3	0.056	0.098	0.047	0.11	0.35	0.095	0.12
Methane	0.237	18.514	100	7	0.9	10	0.88	16	14	16	19
Total Organic Carbon (mg/L)	2.5	NA	6.1	12	6.1	4.1	4.6	31	7.5	14	5.4

Footnotes on Page 34.

Table 5. Summary of Groundwater Analytical Results, Former Quest Technologies, Inc., Oconomowoc, Wisconsin.

Boring ID	MW-2 (continued)								MW-3		
Sample Date	10/23/03	12/4/03	1/29/04	3/18/04	5/12/04	8/10/04	11/23/04	12/28/05	12/15/97	12/8/98	4/29/02
1,1,1-Trichloroethane	<0.50	<1.0	<1.0	<0.50	<0.50	<2.0	<0.50	<0.50	1.5	1.7	<0.69
1,1,2,2-Tetrachloroethane	<0.20	<0.40	<0.40	<0.20	<0.20	<0.80	<0.20	<0.20	<0.46	<0.68	<0.91
1,1,2-Trichloroethane	<0.25	<0.50	<0.50	<0.25	<0.25	<1.0	<0.25	<0.25	<0.3	<0.47	<0.72
1,1-Dichloroethane	2	2	1.2	<0.50	<0.50	<2.0	2.8	0.84 J	<0.26	<0.61	<0.48
1,1-Dichloroethene	<0.50	<1.0	<1.0	<0.50	<0.50	<2.0	0.51	<0.50	<0.28	<0.47	<0.85
1,2,4-Trimethylbenzene	<0.20	<0.40	<0.40	<0.20	<0.20	<0.80	<0.20	<0.20	<0.3	<0.47	<0.51
1,2-Dichloroethane	<0.50	<1.0	<1.0	<0.50	<0.50	<2.0	<0.50	<0.50	<0.24	<0.54	<0.47
1,3,5-Trimethylbenzene	<0.20	<0.40	<0.40	<0.20	<0.20	<0.80	<0.20	<0.20	<0.25	<0.45	<0.52
Benzene	<0.20	0.6	<0.40	<0.20	<0.20	<0.80	<0.20	<0.20	<0.41	<0.44	<0.48
Bromodichloromethane	<0.20	<0.40	<0.40	<0.20	<0.20	<0.80	<0.20	<0.20	<0.18	<0.41	<0.61
Chloroethane	<1.0	<2.0	<2.0	<1.0	<1.0	<4.0	3.5	<1.0	<0.25	<0.63	<0.57
Chloroform	<0.20	<0.40	<0.40	<0.20	<0.20	<0.80	<0.20	<0.20	<0.25	<0.41	<0.75
Chloromethane	<0.20	<0.40	<0.40	<0.20	<0.20	<0.80	<0.20	<0.20	<0.15	<0.44	<0.62
cis-1,2-Dichloroethene	36	44	59	26	13	8.1	62	19	<0.28	<0.46	<0.73
Methylene Chloride	1.2 L	<2.0	<2.0	<1.0	<1.0	<4.0	<1.0	<1.0	<0.22	<0.38	<0.85
Methyl-t-butyl ether	<0.50	<1.0	<1.0	<0.50	<0.50	<2.0	<0.50	<0.50	<0.53	<0.44	2.0 Q
Naphthalene	<0.25	<0.50	<0.50	<0.25	<0.25	<1.0	<0.25	<0.25	<0.66	<0.59	<0.59
n-Propylbenzene	<0.50	<1.0	<1.0	<0.50	<0.50	<2.0	<0.50	<0.50	<0.27	<0.54	<0.64
p-Isopropyltoluene	<0.20	<0.40	<0.40	<0.20	<0.20	<0.80	<0.20	<0.20	<0.22	<0.51	<0.57
sec-Butylbenzene	<0.25	<0.50	<0.50	<0.25	<0.25	<1.0	<0.25	<0.25	<0.23	<0.58	<0.49
Tetrachloroethene	1.4	<1.0	1.2	0.75	<0.50	<2.0	1.1	<0.50	<0.27	<0.41	<0.57
Toluene	0.26	0.64	<0.40	<0.20	<0.20	<0.80	<0.20	<0.20	<0.28	<0.4	<0.47
trans-1,2-Dichloroethene	<0.50	<1.0	<1.0	<0.50	<0.50	<2.0	0.71	<0.50	<0.25	<0.64	<0.79
Trichloroethene	**180**	**140**	**140**	**63**	**35**	**30**	**50**	**17**	0.77	0.78 Q	<0.89
Vinyl Chloride	**2.1**	**5.5**	**16**	**3.3**	**0.67**	**2**	**16**	**1.8**	<0.23	<0.52	<0.18
Xylene, -o	NA	NA	NA	NA	NA	NA	NA	NA	<0.28	<0.54	<0.54
Xylenes, -m, -p	NA	NA	NA	NA	NA	NA	NA	NA	<0.51	<0.77	<1.4
Xylenes, Total	<0.50	<1.0	<1.0	<0.50	<0.50	<2.0	<0.50	<0.50	NA	NA	NA
Ethane	0.0089	0.084	0.17	NA	0.068	0.51	1.1	0.42	0.166	0.008	0.013
Ethene	0.13	0.17	0.3	NA	0.082	0.18	0.68	0.13	0.053	0.012	0.0082
Methane	0.41	52	100	NA	130	220	640	140	3.044	2.505	2.4
Total Organic Carbon (mg/L)	3.6	8.7 B	4.2 B	16	16	7.8 M	3.7 M	12.8	4.9	NA	7.6 A

Footnotes on Page 34.

Table 5. Summary of Groundwater Analytical Results, Former Quest Technologies, Inc., Oconomowoc, Wisconsin.

Boring ID	MW-3 (continued)							MW-4			
Sample Date	11/19/02	2/24/03	5/23/03	8/26/03	5/10/04	11/18/04	12/20/05	12/15/97	12/8/98	4/30/02	11/22/02
1,1,1-Trichloroethane	0.69	<0.50	0.58	1	0.56	0.81	<0.50	<0.27	<0.53	<0.69	<0.25
1,1,2,2-Tetrachloroethane	<0.25	<0.25	<0.25	<0.25	<0.20	<0.20	<0.20	<0.46	<0.68	<0.91	<0.25
1,1,2-Trichloroethane	<0.25	<0.25	<0.25	<0.25	<0.25	<0.25	<0.25	<0.3	<0.47	<0.72	<0.25
1,1-Dichloroethane	<0.25	<0.50	<0.50	<0.50	<0.50	<0.50	<0.50	<0.26	<0.61	<0.48	<0.25
1,1-Dichloroethene	<0.25	<0.50	<0.50	<0.50	<0.50	<0.50	<0.50	<0.28	<0.47	<0.85	<0.25
1,2,4-Trimethylbenzene	<0.10	<0.10	<0.25	<0.25	<0.20	<0.20	<0.20	<0.3	<0.47	<0.51	<0.10
1,2-Dichloroethane	<0.25	<0.50	<0.50	<0.50	<0.50	<0.50	<0.50	<0.24	<0.54	<0.47	<0.25
1,3,5-Trimethylbenzene	<0.10	<0.10	<0.25	<0.25	<0.20	<0.20	<0.20	<0.25	<0.45	<0.52	<0.10
Benzene	<0.10	<0.10	<0.25	<0.25	<0.20	<0.20	<0.20	<0.41	<0.44	<0.48	<0.10
Bromodichloromethane	<0.25	<0.25	<0.25	<0.25	<0.20	<0.20	<0.20	<0.18	<0.41	<0.61	<0.25
Chloroethane	<0.25	<1.0	<1.0	<1.0	<1.0	<1.0	<1.0	<0.25	<0.63	<0.57	<0.25
Chloroform	<0.25	<0.25	<0.25	<0.25	<0.20	<0.20	<0.20	<0.25	<0.41	<0.75	<0.25
Chloromethane	<0.25	<0.25	<0.25	<0.25	<0.20	<0.20	<0.20	<0.15	<0.44	<0.62	<0.25
cis-1,2-Dichloroethene	<0.25	<0.50	<0.50	<0.50	<0.50	<0.50	<0.50	1.6	3.4	1.9 Q	1.5
Methylene Chloride	1.8 L	<1.0	<1.0	1.8 L	<1.0	<1.0	<1.0	<0.22	<0.38	<0.85	2.2 L
Methyl-t-butyl ether	1.4	1.1	<0.50	0.92	<0.50	<0.50	<0.50	1.1 Q	<0.44	<0.67	<0.25
Naphthalene	<0.25	<0.25	<0.25	<0.25	<0.25	<0.25	<0.25	<0.66	<0.59	<0.59	<0.25
n-Propylbenzene	<0.25	<0.50	<0.50	<0.50	<0.50	<0.50	<0.50	<0.27	<0.54	<0.64	<0.25
p-Isopropyltoluene	<0.25	<0.25	<0.25	<0.25	<0.20	<0.20	<0.20	<0.22	<0.51	<0.57	<0.25
sec-Butylbenzene	<0.25	<0.10	<0.25	<0.25	<0.25	<0.25	<0.25	<0.23	<0.58	<0.49	<0.25
Tetrachloroethene	0.39	<0.50	<0.50	<0.50	<0.50	<0.50	<0.50	4.6	3.4	1.0 Q	1.5
Toluene	<0.10	<0.10	<0.25	<0.25	<0.20	<0.20	<0.20	<0.28	<0.4	<0.47	<0.10
trans-1,2-Dichloroethene	<0.25	<0.50	<0.50	<0.50	<0.50	<0.50	<0.50	<0.25	<0.64	<0.79	<0.25
Trichloroethene	0.37	<0.25	0.28	0.5	0.26	0.37	0.45 J	4.3	**5.2**	<0.89	0.6
Vinyl Chloride	<0.25	<0.50	<0.50	<0.25	<0.20	<0.20	<0.20	<0.23	<0.52	<0.18	<0.25
Xylene, -o	NA	NA	NA	NA	NA	NA	NA	<0.28	<0.54	<0.54	NA
Xylenes, -m, -p	NA	NA	NA	NA	NA	NA	NA	<0.51	<0.77	<1.4	NA
Xylenes, Total	<0.25	<0.50	<0.50	<0.50	<0.50	<0.50	<0.50	NA	NA	NA	<0.25
Ethane	<0.005	0.0053	0.014	<0.005	0.041	0.014	<0.025	<0.005	<0.005	<0.005	0.0078
Ethene	<0.005	0.16	0.01	<0.005	0.12	<0.005	<0.025	<0.005	0.016	<0.005	<0.005
Methane	2.3	2.1	7.9	3.9	6.8	1.9	6.9	0.053	650	3800	370
Total Organic Carbon (mg/L)	7.6	5.4	7.2	6.7	7.8 M	8.4 M	6.55 ET	5.9	NA	14	11

Footnotes on Page 34.

Table 5. Summary of Groundwater Analytical Results, Former Quest Technologies, Inc., Oconomowoc, Wisconsin.

Boring ID	MW-4 (continued)						MW-5				
Sample Date	2/26/03	5/29/03	9/2/03	5/12/04	11/22/04	12/28/05	2/9/98	12/8/98	4/26/02	11/18/02	2/24/03
1,1,1-Trichloroethane	<0.50	<0.50	<0.50	<0.50	<0.50	<0.50	1.3 Q	1.0 Q	<0.69	0.27	<0.50
1,1,2,2-Tetrachloroethane	<0.25	<0.25	<0.25	<0.20	<0.20	<0.20	<0.48	<0.68	<0.91	<0.25	<0.25
1,1,2-Trichloroethane	<0.25	<0.25	<0.25	<0.25	<0.25	<0.25	<0.55	<0.47	<0.72	<0.25	<0.25
1,1-Dichloroethane	<0.50	<0.50	<0.50	<0.50	<0.50	<0.50	0.65 Q	<0.61	<0.48	<0.25	<0.50
1,1-Dichloroethene	<0.50	<0.50	<0.50	<0.50	<0.50	<0.50	<0.56	<0.47	<0.85	<0.25	<0.50
1,2,4-Trimethylbenzene	<0.10	<0.25	<0.25	<0.20	<0.20	<0.20	<0.5	<0.47	<0.51	<0.10	<0.10
1,2-Dichloroethane	<0.50	<0.50	<0.50	<0.50	<0.50	<0.50	<0.47	<0.54	<0.47	<0.25	<0.50
1,3,5-Trimethylbenzene	<0.10	<0.25	<0.25	<0.20	<0.20	<0.20	<0.56	<0.45	<0.52	<0.10	<0.10
Benzene	<0.10	<0.25	<0.25	<0.20	<0.20	<0.20	<0.4	<0.44	<0.48	<0.10	<0.10
Bromodichloromethane	<0.25	<0.25	<0.25	<0.20	<0.20	<0.20	<0.39	<0.41	<0.61	<0.25	<0.25
Chloroethane	<1.0	<1.0	<1.0	<1.0	<1.0	<1.0	<1.1	<0.63	<0.57	<0.25	<1.0
Chloroform	<0.25	<0.25	<0.25	<0.20	<0.20	<0.20	<0.5	<0.41	<0.75	<0.25	<0.25
Chloromethane	<0.25	<0.25	<0.25	<0.20	<0.20	<0.20	<0.68	<0.44	<0.62	<0.25	<0.25
cis-1,2-Dichloroethene	0.99	1.6	1.2	4.1	4.1	1.9	<0.47	<0.46	<0.73	<0.25	<0.50
Methylene Chloride	<1.0	<1.0	1.1 L	<1.0	<1.0	<1.0	<0.42	<0.38	<0.85	1.6 L	<1.0
Methyl-t-butyl ether	<0.50	<0.50	<0.50	<0.50	<0.50	<0.50	<0.5	<0.44	<0.67	<0.25	<0.50
Naphthalene	<0.25	<0.25	<0.25	<0.25	<0.25	<0.25	<0.44	<0.59	<0.59	<0.25	<0.25
n-Propylbenzene	<0.50	<0.50	<0.50	<0.50	<0.50	<0.50	<0.41	<0.54	<0.64	<0.25	<0.50
p-Isopropyltoluene	<0.25	<0.25	<0.25	<0.20	<0.20	<0.20	<0.43	<0.51	<0.57	<0.25	<0.25
sec-Butylbenzene	<0.10	<0.25	<0.25	<0.25	<0.25	<0.25	<0.49	<0.58	<0.49	<0.25	<0.10
Tetrachloroethene	<0.50	<0.50	<0.50	<0.50	1.1	0.54 J	<0.44	<0.41	<0.57	<0.25	<0.50
Toluene	<0.10	0.32	<0.25	<0.20	<0.20	<0.20	<0.32	<0.4	<0.47	<0.10	<0.10
trans-1,2-Dichloroethene	<0.50	<0.50	<0.50	<0.50	<0.50	<0.50	<0.55	<0.64	<0.79	<0.25	<0.50
Trichloroethene	<0.25	<0.25	0.45	0.7	1.9	0.40 J	<0.38	<0.49	<0.89	<0.25	<0.25
Vinyl Chloride	<0.50	<0.50	<0.25	<0.20	**0.33**	<0.20	<0.63	<0.52	<0.18	<0.25	<0.50
Xylene, -o	NA	NA	NA	NA	NA	NA	<0.38	<0.54	<0.54	NA	NA
Xylenes, -m, -p	NA	NA	NA	NA	NA	NA	<0.65	<0.77	<1.4	NA	NA
Xylenes, Total	<0.50	<0.50	<0.50	<0.50	<0.50	<0.50	NA	NA	NA	<0.25	<0.50
Ethane	0.0098	<0.005	<0.005	0.12	0.015	<0.025	0.142	<0.005	0.032	0.029	0.0051
Ethene	0.2	0.43	<0.005	0.36	0.027	0.16	0.039	0.013	<0.005	<0.005	0.18
Methane	350	2,300	710	2,800	1,100	1,100	261.173	470	4,100	3,100	120
Total Organic Carbon (mg/L)	7.1	14	9.9	8.4 M	9.3	10.4	5	NA	8.6 A	6.5	3.6

Footnotes on Page 34.

Table 5. Summary of Groundwater Analytical Results, Former Quest Technologies, Inc., Oconomowoc, Wisconsin.

Boring ID	MW-5 (continued)					MW-6					
Sample Date	5/22/03	8/25/03	5/10/04	11/18/04	12/20/05	2/9/98	12/9/98	4/30/02	11/19/02	2/26/03	5/27/03
1,1,1-Trichloroethane	<0.50	<0.50	<0.50	<0.50	<0.50	<0.43	<0.53	<0.69	<0.25	<0.50	<0.50
1,1,2,2-Tetrachloroethane	<0.25	<0.25	<0.20	<0.20	<0.20	<0.48	<0.68	<0.91	<0.25	<0.25	<0.25
1,1,2-Trichloroethane	<0.25	<0.25	<0.25	<0.25	<0.25	<0.55	<0.47	<0.72	<0.25	<0.25	<0.25
1,1-Dichloroethane	<0.50	<0.50	<0.50	<0.50	<0.50	0.92 Q	0.75 Q	<0.48	0.28	<0.50	<0.50
1,1-Dichloroethene	<0.50	<0.50	<0.50	<0.50	<0.50	<0.56	<0.47	<0.85	<0.25	<0.50	<0.50
1,2,4-Trimethylbenzene	<0.25	<0.25	<0.20	<0.20	<0.20	<0.5	<0.47	<0.51	<0.10	<0.10	<0.25
1,2-Dichloroethane	<0.50	<0.50	<0.50	<0.50	<0.50	<0.47	<0.54	<0.47	<0.25	<0.50	<0.50
1,3,5-Trimethylbenzene	<0.25	<0.25	<0.20	<0.20	<0.20	<0.56	<0.45	<0.52	<0.10	<0.10	<0.25
Benzene	<0.25	<0.25	<0.20	<0.20	<0.20	<0.4	<0.44	<0.48	<0.10	<0.10	<0.25
Bromodichloromethane	<0.25	<0.25	<0.20	<0.20	<0.20	<0.39	<0.41	<0.61	<0.25	<0.25	<0.25
Chloroethane	<1.0	<1.0	<1.0	<1.0	<1.0	<1.1	<0.63	<0.57	<0.25	<1.0	<1.0
Chloroform	<0.25	<0.25	<0.20	<0.20	<0.20	<0.5	<0.41	<0.75	<0.25	<0.25	<0.25
Chloromethane	<0.25	<0.25	<0.20	<0.20	<0.20	<0.68	<0.44	<0.62	<0.25	<0.25	<0.25
cis-1,2-Dichloroethene	<0.50	<0.50	<0.50	14	<0.50	<0.47	<0.46	<0.73	<0.25	<0.50	<0.50
Methylene Chloride	<1.0	1.8 L	<1.0	<1.0	<1.0	<0.42	<0.38	<0.85	2.0 L	<1.0	<1.0
Methyl-t-butyl ether	<0.50	<0.50	<0.50	<0.50	<0.50	<0.5	<0.44	<0.67	<0.25	<0.50	<0.50
Naphthalene	<0.25	<0.25	<0.25	<0.25	<0.25	<0.44	<0.59	<0.59	<0.25	<0.25	<0.25
n-Propylbenzene	<0.50	<0.50	<0.50	<0.50	<0.50	<0.41	<0.54	<0.64	<0.25	<0.50	<0.50
p-Isopropyltoluene	<0.25	<0.25	<0.20	<0.20	<0.20	<0.43	<0.51	<0.57	<0.25	<0.25	<0.25
sec-Butylbenzene	<0.25	<0.25	<0.25	<0.25	<0.25	<0.49	<0.58	<0.49	<0.25	<0.10	<0.25
Tetrachloroethene	<0.50	<0.50	<0.50	<0.50	<0.50	<0.44	<0.41	<0.57	<0.25	<0.50	<0.50
Toluene	<0.25	<0.25	<0.20	<0.20	<0.20	<0.32	<0.4	<0.47	<0.10	<0.10	0.42
trans-1,2-Dichloroethene	<0.50	<0.50	<0.50	<0.50	<0.50	<0.55	<0.64	<0.79	<0.25	<0.50	<0.50
Trichloroethene	<0.25	<0.25	<0.20	<0.20	<0.20	2	2.2	<0.89	1.2	0.34	0.62
Vinyl Chloride	<0.50	<0.25	<0.20	**2.8**	<0.20	<0.63	<0.52	<0.18	<0.25	<0.50	<0.50
Xylene, -o	NA	NA	NA	NA	NA	<0.38	<0.54	<0.54	NA	NA	NA
Xylenes, -m, -p	NA	NA	NA	NA	NA	<0.65	<0.77	<1.4	NA	NA	NA
Xylenes, Total	<0.50	<0.50	<0.50	<0.50	<0.50	NA	NA	NA	<0.25	<0.50	<0.50
Ethane	0.034	<0.005	0.051	0.044	0.044	0.012	0.015	0.016	<0.005	0.023	0.024
Ethene	0.018	<0.005	0.15	0.16	0.036	<0.005	0.009	0.014	<0.005	0.19	0.0083
Methane	3,200	1,100	760	2,200	2,100	181.274	178.505	100	1.1	160	130
Total Organic Carbon (mg/L)	6.4	7.5	3.3 M	5.6 M	8.64 ET	10	NA	10	12	9.2	9.9

Footnotes on Page 34.

Table 5. Summary of Groundwater Analytical Results, Former Quest Technologies, Inc., Oconomowoc, Wisconsin.

Boring ID	MW-6 (continued)				MW-7						
Sample Date	**8/27/03**	**5/11/04**	**11/19/04**	**12/22/05**	**2/11/98**	**12/9/98**	**5/1/02**	**11/19/02**	**2/26/03**	**5/29/03**	**9/2/03**
1,1,1-Trichloroethane	<0.50	<0.50	<0.50	<0.50	<0.43	<0.53	<0.69	<0.25	<1.0	<2.0	<1.0
1,1,2,2-Tetrachloroethane	<0.25	<0.20	<0.20	<0.20	<0.48	<0.68	<0.91	<0.25	<0.50	<1.0	<0.50
1,1,2-Trichloroethane	<0.25	<0.25	<0.25	<0.25	<0.55	<0.47	<0.72	<0.25	<0.50	<1.0	<0.50
1,1-Dichloroethane	<0.50	<0.50	<0.50	<0.50	<0.41	<0.61	<0.48	<0.25	<1.0	<2.0	<1.0
1,1-Dichloroethene	<0.50	<0.50	<0.50	<0.50	<0.56	<0.47	<0.85	<0.25	<1.0	<2.0	<1.0
1,2,4-Trimethylbenzene	<0.25	<0.20	<0.20	<0.20	<0.5	<0.47	<0.51	<0.10	<0.20	<1.0	<0.50
1,2-Dichloroethane	<0.50	<0.50	<0.50	<0.50	<0.47	<0.54	<0.47	<0.25	<1.0	<2.0	<1.0
1,3,5-Trimethylbenzene	<0.25	<0.20	<0.20	<0.20	<0.56	<0.45	<0.52	<0.10	<0.20	<1.0	<0.50
Benzene	<0.25	<0.20	<0.20	<0.20	<0.4	<0.44	<0.48	<0.10	<0.20	<1.0	<0.50
Bromodichloromethane	<0.25	<0.20	<0.20	<0.20	<0.39	<0.41	<0.61	<0.25	<0.50	<1.0	<0.50
Chloroethane	<1.0	<1.0	<1.0	<1.0	<1.1	<0.63	<0.57	<0.25	<2.0	<4.0	<2.0
Chloroform	<0.25	<0.20	<0.20	<0.20	<0.5	<0.41	<0.75	<0.25	<0.50	<1.0	<0.50
Chloromethane	<0.25	<0.20	<0.20	<0.20	<0.68	<0.44	<0.62	<0.25	<0.50	<1.0	<0.50
cis-1,2-Dichloroethene	<0.50	<0.50	5.7	<0.50	45	33	**86**	**140**	**160**	**160**	**250**
Methylene Chloride	1.6 L	<1.0	<1.0	<1.0	<0.42	<0.38	<0.85	2.3 L	<2.0	<4.0	<2.0
Methyl-t-butyl ether	<0.50	<0.50	<0.50	<0.50	<0.5	<0.44	<0.67	<0.25	<1.0	<2.0	<1.0
Naphthalene	<0.25	<0.25	<0.25	<0.25	<0.44	<0.59	<0.59	<0.25	<0.50	<1.0	<0.50
n-Propylbenzene	<0.50	<0.50	<0.50	<0.50	<0.41	<0.54	<0.64	<0.25	<1.0	<2.0	<1.0
p-Isopropyltoluene	<0.25	<0.20	<0.20	<0.20	<0.43	<0.51	<0.57	<0.25	<0.50	<1.0	<0.50
sec-Butylbenzene	<0.25	<0.25	<0.25	<0.25	<0.49	<0.58	<0.49	<0.25	<0.20	<1.0	<0.50
Tetrachloroethene	<0.50	<0.50	<0.50	<0.50	0.69 Q	0.41 Q	<0.57	0.31	<1.0	<2.0	<1.0
Toluene	<0.25	<0.20	<0.20	<0.20	<0.32	<0.4	<0.47	<0.10	<0.20	<1.0	<0.50
trans-1,2-Dichloroethene	<0.50	<0.50	<0.50	<0.50	5.4	3.2	2.4 Q	3.6	3.3	2.7	4.3
Trichloroethene	1.7	0.56	1.2	0.79	4.5	2.7	0.93 Q	2.2	1.2	1.2	2
Vinyl Chloride	<0.25	<0.20	**1.1**	<0.20	**21**	**17**	**59**	**50**	**48**	**40**	**32**
Xylene, -o	NA	NA	NA	NA	<0.38	<0.54	<0.54	NA	NA	NA	NA
Xylenes, -m, -p	NA	NA	NA	NA	<0.65	<0.77	<1.4	NA	NA	NA	NA
Xylenes, Total	<0.50	<0.50	<0.50	<0.50	NA	NA	NA	<0.25	<1.0	<2.0	<1.0
Ethane	<0.005	0.042	0.027	0.028	1.806	2.263	3.1	1.1	5.2	5	1.1
Ethene	<0.005	0.11	0.062	0.034	0.508	0.463	1.1	0.13	1.3	1.4	0.3
Methane	250	67	210	120	444.239	330	360	66	880	820	160
Total Organic Carbon (mg/L)	11	6.9 M	9.4	10.7 ET	11	NA	10	15	12	12	11

Footnotes on Page 34.

Table 5. Summary of Groundwater Analytical Results, Former Quest Technologies, Inc., Oconomowoc, Wisconsin.

Boring ID	MW-7 (continued)			MW-8							
Sample Date	5/12/04	11/22/04	12/28/05	2/11/98	12/8/98	4/26/02	11/18/02	2/25/03	5/22/03	8/25/03	5/10/04
1,1,1-Trichloroethane	<1.0	<0.50	<1.0	<0.43	<0.53	<0.69	<0.25	<0.50	<0.50	<0.50	<0.50
1,1,2,2-Tetrachloroethane	<0.40	<0.20	<0.40	<0.48	<0.68	<0.91	<0.25	<0.25	<0.25	<0.25	<0.20
1,1,2-Trichloroethane	<0.50	<0.25	<0.50	<0.55	<0.47	<0.72	<0.25	<0.25	<0.25	<0.25	<0.25
1,1-Dichloroethane	<1.0	<0.50	<1.0	<0.41	<0.61	<0.48	<0.25	<0.50	<0.50	<0.50	<0.50
1,1-Dichloroethene	<1.0	<0.50	<1.0	<0.56	<0.47	<0.85	<0.25	<0.50	<0.50	<0.50	<0.50
1,2,4-Trimethylbenzene	<0.40	<0.20	<0.40	<0.5	<0.47	<0.51	<0.10	<0.10	<0.25	<0.25	<0.20
1,2-Dichloroethane	<1.0	<0.50	<1.0	<0.47	<0.54	<0.47	<0.25	<0.50	<0.50	<0.50	<0.50
1,3,5-Trimethylbenzene	<0.40	<0.20	<0.40	<0.56	<0.45	<0.52	<0.10	<0.10	<0.25	<0.25	<0.20
Benzene	<0.40	<0.20	<0.40	<0.4	<0.44	<0.48	<0.10	<0.10	<0.25	<0.25	<0.20
Bromodichloromethane	<0.40	<0.20	<0.40	<0.39	<0.41	<0.61	<0.25	<0.25	<0.25	<0.25	<0.20
Chloroethane	<2.0	<1.0	<2.0	<1.1	<0.63	<0.57	<0.25	<1.0	<1.0	<1.0	<1.0
Chloroform	<0.40	<0.20	<0.40	<0.5	<0.41	<0.75	<0.25	<0.25	<0.25	<0.25	<0.20
Chloromethane	<0.40	<0.20	<0.40	<0.68	<0.44	<0.62	<0.25	<0.25	<0.25	<0.25	<0.20
cis-1,2-Dichloroethene	**78**	**110**	**93**	<0.47	<0.46	<0.73	<0.25	<0.50	<0.50	<0.50	<0.50
Methylene Chloride	<2.0	<1.0	<2.0	<0.42	<0.38	<0.85	2.2 L	<1.0	<1.0	1.6 L	<1.0
Methyl-t-butyl ether	<1.0	<0.50	<1.0	<0.5	<0.44	<0.67	<0.25	<0.50	<0.50	<0.50	<0.50
Naphthalene	<0.50	<0.25	<0.50	<0.44	<0.59	<0.59	<0.25	<0.25	<0.25	<0.25	<0.25
n-Propylbenzene	<1.0	<0.50	<1.0	<0.41	<0.54	<0.64	<0.25	<0.50	<0.50	<0.50	<0.50
p-Isopropyltoluene	<0.40	<0.20	<0.40	<0.43	<0.51	<0.57	<0.25	<0.25	<0.25	<0.25	<0.20
sec-Butylbenzene	<0.50	<0.25	<0.50	<0.49	<0.58	<0.49	<0.25	<0.10	<0.25	<0.25	<0.25
Tetrachloroethene	<1.0	<0.50	<1.0	0.83 Q	<0.41	<0.57	0.54	<0.50	<0.50	<0.50	0.71
Toluene	<0.40	0.22	<0.40	<0.32	<0.4	<0.47	<0.10	<0.10	<0.25	<0.25	<0.20
trans-1,2-Dichloroethene	1.9	2.8	1.8 J	<0.55	<0.64	<0.79	<0.25	<0.50	<0.50	<0.50	<0.50
Trichloroethene	0.6	1.3	0.92 J	<0.38	<0.49	<0.89	<0.25	<0.25	<0.25	<0.25	<0.20
Vinyl Chloride	**29**	**20**	**40**	<0.63	<0.52	<0.18	<0.25	<0.50	<0.50	<0.25	<0.20
Xylene, -o	NA	NA	NA	<0.38	<0.54	<0.54	NA	NA	NA	NA	NA
Xylenes, -m, -p	NA	NA	NA	<0.65	<0.77	<1.4	NA	NA	NA	NA	NA
Xylenes, Total	<1.0	<0.50	<1.0	NA	NA	NA	<0.25	<0.50	<0.50	<0.50	<0.50
Ethane	2.8	2.8	6.6	0.274	0.005	0.021	<0.005	<0.005	0.01	<0.005	0.039
Ethene	1.1	0.36	2	0.071	0.02	0.013	0.037	0.21	0.011	<0.005	0.1
Methane	610	430	1,300	1.469	0.704	0.49	0.65	0.68	0.79	0.11	4.4
Total Organic Carbon (mg/L)	6.3 M	10	14.1	3	NA	4.1 A	3.8	3.2	2.9	2.2	1.7 M

Footnotes on Page 34.

Table 5. Summary of Groundwater Analytical Results, Former Quest Technologies, Inc., Oconomowoc, Wisconsin.

Boring ID	MW-8 (continued)		MW-9									
Sample Date	**11/18/04**	**12/20/05**	**2/9/98**	**12/9/98**	**5/1/02**	**11/19/02**	**2/27/03**	**6/2/03**	**9/3/03**	**5/13/04**	**11/23/04**	**12/29/05**
1,1,1-Trichloroethane	<0.50	<0.50	7	9.5	1.5 Q	2	<2.5	1.6	<2.0	<2.5	<1.0	<1.0
1,1,2,2-Tetrachloroethane	<0.20	<0.20	<0.48	<0.68	<1.8	<0.25	<1.2	<0.25	<1.0	<1.0	<0.40	<0.40
1,1,2-Trichloroethane	<0.25	<0.25	<0.55	<0.47	<1.4	<0.25	<1.2	<0.25	<1.0	<1.2	<0.50	<0.50
1,1-Dichloroethane	<0.50	<0.50	2.4	2.8	<0.96	1	<2.5	0.73	<2.0	<2.5	<1.0	<1.0
1,1-Dichloroethene	<0.50	<0.50	0.88 Q	0.96 Q	<1.7	0.41	<2.5	<0.50	<2.0	<2.5	<1.0	<1.0
1,2,4-Trimethylbenzene	<0.20	<0.20	<0.5	<0.47	<1	<0.10	<1.2	<0.25	<1.0	<1.0	<0.40	<0.40
1,2-Dichloroethane	<0.50	<0.50	<0.47	<0.54	<0.94	<0.25	<2.5	<0.50	<2.0	<2.5	<1.0	<1.0
1,3,5-Trimethylbenzene	<0.20	<0.20	<0.56	<0.45	<1	<0.10	<1.2	<0.25	<1.0	<1.0	<0.40	<0.40
Benzene	<0.20	<0.20	<0.4	<0.44	<0.96	<0.10	<1.2	<0.25	<1.0	<1.0	<0.40	<0.40
Bromodichloromethane	<0.20	<0.20	<0.39	<0.41	<1.2	<0.25	<1.2	<0.25	<1.0	<1.0	<0.40	<0.40
Chloroethane	<1.0	<1.0	<1.1	<0.63	<1.1	<0.25	<5.0	<1.0	<4.0	<5.0	<2.0	<2.0
Chloroform	<0.20	<0.20	<0.5	<0.41	<1.5	<0.25	<1.2	<0.25	<1.0	<1.0	<0.40	<0.40
Chloromethane	<0.20	<0.20	<0.68	<0.44	<1.2	<0.25	<1.2	<0.25	<1.0	<1.0	<0.40	<0.40
cis-1,2-Dichloroethene	<0.50	0.61 J	10	15	10	14	11	11	11	6.3	10	6.2
Methylene Chloride	<1.0	<1.0	<0.42	<0.38	<1.7	2.2 L	<5.0	<1.0	<4.0	<5.0	<2.0	<2.0
Methyl-t-butyl ether	<0.50	<0.50	<0.5	<0.44	1.7 Q	1.9	<2.5	1.5	<2.0	<2.5	<1.0	<1.0
Naphthalene	<0.25	<0.25	<0.44	<0.59	<1.2	<0.25	<1.2	<0.25	<1.0	<1.2	<0.50	<0.50
n-Propylbenzene	<0.50	<0.50	<0.41	<0.54	<1.3	<0.25	<2.5	<0.50	<2.0	<2.5	<1.0	<1.0
p-Isopropyltoluene	<0.20	<0.20	<0.43	<0.51	<1.1	<0.25	<1.2	<0.25	<1.0	<1.0	<0.40	<0.40
sec-Butylbenzene	<0.25	<0.25	<0.49	<0.58	<0.98	<0.25	<1.2	<0.25	<1.0	<1.2	<0.50	<0.50
Tetrachloroethene	0.89	<0.50	<0.44	<0.41	<1.1	0.61	<2.5	<0.50	<2.0	<2.5	<1.0	<1.0
Toluene	<0.20	<0.20	<0.32	<0.4	<0.94	<0.10	<1.2	0.51	<1.0	<1.0	<0.40	<0.40
trans-1,2-Dichloroethene	<0.50	<0.50	1.1 Q	1.2 Q	<1.6	0.33	<2.5	<0.50	<2.0	<2.5	<1.0	<1.0
Trichloroethene	<0.20	0.33 J	**500**	**490**	**240**	**250**	**210**	**200**	**250**	**140**	**200**	**92**
Vinyl Chloride	<0.20	<0.20	<0.63	<0.52	<0.36	<0.25	<2.5	<0.50	<1.0	<1.0	<0.40	<0.40
Xylene, -o	NA	NA	<0.38	<0.54	<1.1	NA	NA	NA	NA	NA	NA	NA
Xylenes, -m, -p	NA	NA	<0.65	<0.77	<2.8	NA	NA	NA	NA	NA	NA	NA
Xylenes, Total	<0.50	<0.50	NA	NA	NA	<0.25	<2.5	<0.50	<2.0	<2.5	<1.0	<1.0
Ethane	0.013	<0.025	0.072	0.062	0.044	0.049	0.032	0.023	0.041	0.054	0.029	0.026
Ethene	0.012	0.026	0.025	0.015	0.015	0.033	0.08	0.024	0.014	0.1	0.037	0.14
Methane	2.3	2	11.992	3.02	4.6	2.6	2.1	5.7	3.1	4.6	2	1.7
Total Organic Carbon (mg/L)	5.1 M	4.43 ET	4	NA	5.2	5.5	4.8	4.8	5.1	2.9 M	4.3 M	4.48 ET

Footnotes on Page 34.

Table 5. Summary of Groundwater Analytical Results, Former Quest Technologies, Inc., Oconomowoc, Wisconsin.

Boring ID	MW-10										
Sample Date	**5/18/98**	**12/10/98**	**5/2/02**	**11/21/02**	**2/28/03**	**6/2/03**	**9/3/03**	**5/13/04**	**11/22/04**	**11/23/04**	**1/3/06**
1,1,1-Trichloroethane	<5.3	<5.3	<0.69	<0.25	<0.50	<0.50	<0.50	<0.50	NA	<0.50	<0.50
1,1,2,2-Tetrachloroethane	<6.8	<6.8	<0.91	<0.25	<0.25	<0.25	<0.25	<0.20	NA	<0.20	<0.20
1,1,2-Trichloroethane	<4.7	<4.7	<0.72	<0.25	<0.25	<0.25	<0.25	<0.25	NA	<0.25	<0.25
1,1-Dichloroethane	<6.1	<6.1	<0.48	<0.25	<0.50	<0.50	<0.50	<0.50	NA	<0.50	<0.50
1,1-Dichloroethene	6.2 Q	<4.7	<0.85	<0.25	0.58	<0.50	1.7	<0.50	NA	<0.50	<0.50
1,2,4-Trimethylbenzene	<4.7	<4.7	<0.51	<0.10	<0.25	<0.25	<0.25	<0.20	NA	<0.20	<0.20
1,2-Dichloroethane	<5.4	<5.4	<0.47	<0.25	<0.50	<0.50	<0.50	<0.50	NA	<0.50	<0.50
1,3,5-Trimethylbenzene	<4.5	<4.5	<0.52	<0.10	<0.25	<0.25	<0.25	<0.20	NA	<0.20	<0.20
Benzene	<4.4	<4.4	<0.48	<0.10	<0.25	<0.25	<0.25	<0.20	NA	<0.20	<0.20
Bromodichloromethane	<4.1	<4.1	<0.61	<0.25	<0.25	<0.25	<0.25	<0.20	NA	<0.20	<0.20
Chloroethane	<6.3	<6.3	<0.57	<0.25	<1.0	<1.0	<1.0	<1.0	NA	<1.0	<1.0
Chloroform	<4.1	<4.1	<0.75	<0.25	<0.25	<0.25	<0.25	<0.20	NA	<0.20	<0.20
Chloromethane	<4.4	<4.4	<0.62	<0.25	<0.25	<0.25	<0.25	<0.20	NA	<0.20	<0.20
cis-1,2-Dichloroethene	**1,100**	**1,100**	<0.73	15	**150**	<0.50	**540**	<0.50	NA	13	<0.50
Methylene Chloride	<3.8	<3.8	<0.85	0.34 L	<1.0	<1.0	1.3 L	<1.0	NA	<1.0	<1.0
Methyl-t-butyl ether	<4.4	<4.4	<0.67	<0.25	<0.50	<0.50	<0.50	<0.50	NA	<0.50	<0.50
Naphthalene	<5.9	<5.9	<0.59	<0.25	<0.25	<0.25	<0.25	<0.25	NA	<0.25	<0.25
n-Propylbenzene	<5.4	<5.4	<0.64	<0.25	<0.50	<0.50	<0.50	<0.50	NA	<0.50	<0.50
p-Isopropyltoluene	<5.1	<5.1	<0.57	<0.25	<0.25	<0.25	<0.25	<0.20	NA	<0.20	<0.20
sec-Butylbenzene	<5.8	<5.8	<0.49	<0.25	<0.25	<0.25	<0.25	<0.25	NA	<0.25	<0.25
Tetrachloroethene	**1,700**	**1,800**	<0.57	**14**	**240**	<0.50	<0.50	0.56	NA	2.9	<0.50
Toluene	<4	<4	<0.47	<0.10	<0.25	0.25	<0.25	<0.20	NA	<0.20	<0.20
trans-1,2-Dichloroethene	18 Q	14 Q	<0.79	<0.25	2.5	<0.50	6	<0.50	NA	<0.50	<0.50
Trichloroethene	**530**	**440**	<0.89	**5.7**	**94**	0.27	**230**	0.57	NA	3.4	<0.20
Vinyl Chloride	**330**	**280**	<0.18	**4.5**	**76**	<0.50	**110**	<0.20	NA	**4.1**	<0.20
Xylene, -o	<5.4	<5.4	<0.54	NA	NA	NA	NA	NA	NA	NA	NA
Xylenes, -m, -p	<7.7	<7.7	<1.4	NA	NA	NA	NA	NA	NA	NA	NA
Xylenes, Total	NA	NA	NA	<0.25	<0.50	<0.50	<0.50	<0.50	NA	<0.50	<0.50
Ethane	NA	16.375	0.023	<0.005	4.3	0.0083	14	<0.005	0.15	NA	<0.025
Ethene	NA	142.622	0.0078	<0.005	7.4	0.028	20	0.038	0.087	NA	0.84
Methane	NA	740	0.87	0.27	300	6.5	610	0.82	110	NA	0.56
Total Organic Carbon (mg/L)	NA	NA	5.2	11	6.1	12	7.5	15 M	NA	10 M	13.4 ET

Footnotes on Page 34.

Table 5. Summary of Groundwater Analytical Results, Former Quest Technologies, Inc., Oconomowoc, Wisconsin.

Boring ID	MW-11										
Sample Date	**5/19/98**	**12/7/98**	**4/30/02**	**11/20/02**	**11/22/02**	**2/25/03**	**5/27/03**	**8/26/03**	**5/11/04**	**11/19/04**	**12/21/05**
1,1,1-Trichloroethane	<0.53	<0.53	<0.69	NA	<0.25	<0.50	<0.50	<0.50	<0.50	<0.50	<0.50
1,1,2,2-Tetrachloroethane	<0.68	<0.68	<0.91	NA	<0.25	<0.25	<0.25	<0.25	<0.20	<0.20	<0.20
1,1,2-Trichloroethane	<0.47	<0.47	<0.72	NA	<0.25	<0.25	<0.25	<0.25	<0.25	<0.25	<0.25
1,1-Dichloroethane	0.90 Q	0.83 Q	<0.48	NA	0.85	<0.50	<0.50	<0.50	<0.50	3.1	1.8
1,1-Dichloroethene	<0.47	<0.47	<0.85	NA	<0.25	<0.50	<0.50	<0.50	<0.50	<0.50	<0.50
1,2,4-Trimethylbenzene	<0.47	<0.47	<0.51	NA	<0.10	<0.10	<0.25	<0.25	<0.20	<0.20	<0.20
1,2-Dichloroethane	<0.54	<0.54	<0.47	NA	<0.25	<0.50	<0.50	<0.50	<0.50	<0.50	<0.50
1,3,5-Trimethylbenzene	<0.45	<0.45	<0.52	NA	<0.10	<0.10	<0.25	<0.25	<0.20	<0.20	<0.20
Benzene	<0.44	<0.44	<0.48	NA	<0.10	<0.10	<0.25	<0.25	<0.20	0.21	<0.20
Bromodichloromethane	<0.41	<0.41	<0.61	NA	<0.25	<0.25	<0.25	<0.25	<0.20	<0.20	<0.20
Chloroethane	<0.63	<0.63	<0.57	NA	<0.25	<1.0	<1.0	<1.0	<1.0	<1.0	<1.0
Chloroform	<0.41	<0.41	<0.75	NA	<0.25	<0.25	<0.25	<0.25	<0.20	<0.20	<0.20
Chloromethane	<0.44	<0.44	<0.62	NA	<0.25	<0.25	<0.25	<0.25	<0.20	<0.20	<0.20
cis-1,2-Dichloroethene	18	14	2.7	NA	52	18	21	42	3.4	**150**	**160**
Methylene Chloride	<0.38	<0.38	<0.85	NA	2.2 L	<1.0	1.0 L	1.6 L	<1.0	<1.0	<1.0
Methyl-t-butyl ether	<0.44	<0.44	<0.67	NA	0.4	<0.50	<0.50	<0.50	<0.50	<0.50	<0.50
Naphthalene	<0.59	<0.59	<0.59	NA	<0.25	<0.25	<0.25	<0.25	<0.25	0.27	<0.25
n-Propylbenzene	<0.54	<0.54	<0.64	NA	<0.25	<0.50	<0.50	<0.50	<0.50	<0.50	<0.50
p-Isopropyltoluene	<0.51	<0.51	<0.57	NA	<0.25	<0.25	<0.25	<0.25	<0.20	<0.20	<0.20
sec-Butylbenzene	<0.58	<0.58	<0.49	NA	<0.25	<0.10	<0.25	<0.25	<0.25	<0.25	<0.25
Tetrachloroethene	<0.41	<0.41	<0.57	NA	0.4	<0.50	<0.50	<0.50	<0.50	<0.50	<0.50
Toluene	<0.4	<0.4	<0.47	NA	0.11	<0.10	0.55	<0.25	<0.20	<0.20	<0.20
trans-1,2-Dichloroethene	<0.64	<0.64	<0.79	NA	2.6	<0.50	0.88	1.1	<0.50	7.9	11
Trichloroethene	<0.49	<0.49	<0.89	NA	<0.25	<0.25	<0.25	<0.25	<0.20	<0.20	<0.20
Vinyl Chloride	**24**	**20**	**1.2**	NA	**14**	**10**	**8.7**	**15**	**0.9**	**19**	**8.6**
Xylene, -o	<0.54	<0.54	<0.54	NA	NA	NA	NA	NA	NA	NA	NA
Xylenes, -m, -p	<0.77	<0.77	<1.4	NA	NA	NA	NA	NA	NA	NA	NA
Xylenes, Total	NA	NA	NA	NA	<0.25	<0.50	<0.50	<0.50	<0.50	<0.50	<0.50
Ethane	0.268	0.336	0.05	0.014	NA	0.2	0.17	0.12	0.01	0.49	0.36
Ethene	1.787	2.438	0.12	<0.005	NA	1.4	0.76	2.2	0.055	1.2	0.81
Methane	327.077	290	9.9	0.39	NA	110	91	290	0.38	170	130
Total Organic Carbon (mg/L)	13	NA	41	NA	6.4	12	22	7.2	43	7	5.15

Footnotes on Page 34.

Table 5. Summary of Groundwater Analytical Results, Former Quest Technologies, Inc., Oconomowoc, Wisconsin.

Boring ID	MW-12									MW-13	
Sample Date	12/8/98	4/26/02	11/21/02	2/24/03	5/22/03	8/25/03	5/10/04	11/18/04	12/20/05	12/7/98	4/29/02
1,1,1-Trichloroethane	<0.53	<0.69	<0.25	<0.50	<0.50	<0.50	<0.50	<0.50	<0.50	<0.53	<0.69
1,1,2,2-Tetrachloroethane	<0.68	<0.91	<0.25	<0.25	<0.25	<0.25	<0.20	<0.20	<0.20	<0.68	<0.91
1,1,2-Trichloroethane	<0.47	<0.72	<0.25	<0.25	<0.25	<0.25	<0.25	<0.25	<0.25	<0.47	<0.72
1,1-Dichloroethane	<0.61	<0.48	<0.25	<0.50	<0.50	<0.50	<0.50	<0.50	<0.50	<0.61	<0.48
1,1-Dichloroethene	<0.47	<0.85	<0.25	<0.50	<0.50	<0.50	<0.50	<0.50	<0.50	<0.47	<0.85
1,2,4-Trimethylbenzene	<0.47	<0.51	<0.10	<0.10	<0.25	<0.25	<0.20	<0.20	<0.20	<0.47	<0.51
1,2-Dichloroethane	<0.54	<0.47	<0.25	<0.50	<0.50	<0.50	<0.50	<0.50	<0.50	<0.54	<0.47
1,3,5-Trimethylbenzene	<0.45	<0.52	<0.10	<0.10	<0.25	<0.25	<0.20	<0.20	<0.20	<0.45	<0.52
Benzene	<0.44	<0.48	<0.10	<0.10	<0.25	<0.25	<0.20	<0.20	<0.20	<0.44	<0.48
Bromodichloromethane	<0.41	<0.61	<0.25	<0.25	<0.25	<0.25	<0.20	<0.20	<0.20	<0.41	<0.61
Chloroethane	<0.63	<0.57	<0.25	<1.0	<1.0	<1.0	<1.0	<1.0	<1.0	<0.63	<0.57
Chloroform	<0.41	<0.75	<0.25	<0.25	<0.25	<0.25	<0.20	<0.20	<0.20	<0.41	<0.75
Chloromethane	<0.44	<0.62	<0.25	<0.25	<0.25	<0.25	<0.20	<0.20	<0.20	<0.44	<0.62
cis-1,2-Dichloroethene	0.56 Q	<0.73	0.72	<0.50	<0.50	<0.50	<0.50	0.58	<0.50	1.4 Q	4.5
Methylene Chloride	<0.38	<0.85	2.2 L	<1.0	<1.0	1.5 L	<1.0	<1.0	<1.0	<0.38	<0.85
Methyl-t-butyl ether	<0.44	<0.67	<0.25	<0.50	<0.50	<0.50	<0.50	<0.50	<0.50	<0.44	<0.67
Naphthalene	<0.59	<0.59	<0.25	<0.25	<0.25	<0.25	<0.25	<0.25	<0.25	<0.59	<0.59
n-Propylbenzene	<0.54	<0.64	<0.25	<0.50	<0.50	<0.50	<0.50	<0.50	<0.50	<0.54	<0.64
p-Isopropyltoluene	<0.51	<0.57	<0.25	<0.25	<0.25	<0.25	<0.20	<0.20	<0.20	<0.51	<0.57
sec-Butylbenzene	<0.58	<0.49	<0.25	<0.10	<0.25	<0.25	<0.25	<0.25	<0.25	<0.58	<0.49
Tetrachloroethene	<0.41	<0.57	0.99	<0.50	<0.50	<0.50	<0.50	<0.50	<0.50	<0.41	<0.57
Toluene	<0.4	<0.47	<0.10	<0.10	<0.25	<0.25	<0.20	<0.20	<0.20	1.4	<0.47
trans-1,2-Dichloroethene	<0.64	<0.79	<0.25	<0.50	<0.50	<0.50	<0.50	<0.50	<0.50	<0.64	<0.79
Trichloroethene	0.49 Q	<0.89	<0.25	<0.25	<0.25	<0.25	<0.20	<0.20	<0.20	<0.49	<0.89
Vinyl Chloride	<0.52	<0.18	<0.25	<0.50	<0.50	<0.25	<0.20	<0.20	<0.20	<0.52	<0.18
Xylene, -o	<0.54	<0.54	NA	NA	NA	NA	NA	NA	NA	<0.54	<0.54
Xylenes, -m, -p	<0.77	<1.4	NA	NA	NA	NA	NA	NA	NA	<0.77	<1.4
Xylenes, Total	NA	NA	<0.25	<0.50	<0.50	<0.50	<0.50	<0.50	<0.50	NA	NA
Ethane	0.076	0.0072	<0.005	0.014	0.085	0.015	<0.005	0.015	<0.025	0.285	0.056
Ethene	0.035	0.0065	<0.005	0.01	0.023	0.027	0.03	<0.005	<0.025	0.198	<0.005
Methane	105.305	0.28	0.78	53	69	55	1.3	42	69	11.363	14
Total Organic Carbon (mg/L)	NA	3.4 A	5.6	4.4	3.1	3.1	2.8 M	3.4 M	5.33 ET	NA	5.3 A

Footnotes on Page 34.

Table 5. Summary of Groundwater Analytical Results, Former Quest Technologies, Inc., Oconomowoc, Wisconsin.

Boring ID	MW-13 (continued)							MW-14				
Sample Date	11/20/02	2/24/03	5/23/03	8/26/03	5/11/04	11/18/04	12/21/05	12/7/98	4/30/02	11/20/02	2/25/03	5/27/03
1,1,1-Trichloroethane	<0.25	<0.50	<0.50	<0.50	<0.50	<0.50	<0.50	<0.53	<0.69	<0.25	<0.50	<0.50
1,1,2,2-Tetrachloroethane	<0.25	<0.25	<0.25	<0.25	<0.20	<0.20	<0.20	<0.68	<0.91	<0.25	<0.25	<0.25
1,1,2-Trichloroethane	<0.25	<0.25	<0.25	<0.25	<0.25	<0.25	<0.25	<0.47	<0.72	<0.25	<0.25	<0.25
1,1-Dichloroethane	<0.25	<0.50	<0.50	<0.50	<0.50	<0.50	<0.50	<0.61	<0.48	0.38	<0.50	<0.50
1,1-Dichloroethene	<0.25	<0.50	<0.50	<0.50	<0.50	<0.50	<0.50	<0.47	<0.85	<0.25	<0.50	<0.50
1,2,4-Trimethylbenzene	<0.10	<0.10	<0.25	<0.25	<0.20	<0.20	<0.20	<0.47	<0.51	<0.10	<0.10	<0.25
1,2-Dichloroethane	<0.25	<0.50	<0.50	<0.50	<0.50	<0.50	<0.50	<0.54	<0.47	<0.25	<0.50	<0.50
1,3,5-Trimethylbenzene	<0.10	<0.10	<0.25	<0.25	<0.20	<0.20	<0.20	<0.45	<0.52	<0.10	<0.10	<0.25
Benzene	<0.10	<0.10	<0.25	<0.25	<0.20	<0.20	<0.20	<0.44	<0.48	<0.10	<0.10	<0.25
Bromodichloromethane	<0.25	<0.25	<0.25	<0.25	<0.20	<0.20	<0.20	<0.41	<0.61	<0.25	<0.25	<0.25
Chloroethane	<0.25	<1.0	<1.0	<1.0	<1.0	<1.0	<1.0	<0.63	<0.57	<0.25	<1.0	<1.0
Chloroform	<0.25	<0.25	<0.25	<0.25	<0.20	<0.20	<0.20	<0.41	<0.75	<0.25	<0.25	<0.25
Chloromethane	<0.25	<0.25	<0.25	<0.25	<0.20	<0.20	<0.20	<0.44	<0.62	<0.25	<0.25	<0.25
cis-1,2-Dichloroethene	3.5	0.94	2.8	<0.50	2.4	11	0.68 J	2.2	2.3	4	3.4	0.62
Methylene Chloride	1.8 L	<1.0	<1.0	1.8 L	<1.0	<1.0	<1.0	<0.38	<0.85	1.7 L	<1.0	<1.0
Methyl-t-butyl ether	<0.25	<0.50	<0.50	<0.50	<0.50	<0.50	<0.50	<0.44	<0.67	<0.25	<0.50	<0.50
Naphthalene	<0.25	<0.25	<0.25	<0.25	<0.25	<0.25	<0.25	<0.59	<0.59	<0.25	<0.25	<0.25
n-Propylbenzene	<0.25	<0.50	<0.50	<0.50	<0.50	<0.50	<0.50	<0.54	<0.64	<0.25	<0.50	<0.50
p-Isopropyltoluene	<0.25	<0.25	<0.25	<0.25	<0.20	<0.20	<0.20	<0.51	<0.57	<0.25	<0.25	<0.25
sec-Butylbenzene	<0.25	<0.10	<0.25	<0.25	<0.25	<0.25	<0.25	<0.58	<0.49	<0.25	<0.10	<0.25
Tetrachloroethene	0.63	<0.50	<0.50	<0.50	<0.50	<0.50	<0.50	<0.41	<0.57	0.55	<0.50	<0.50
Toluene	0.14	<0.10	<0.25	<0.25	<0.20	<0.20	<0.20	<0.4	<0.47	0.11	<0.10	0.71
trans-1,2-Dichloroethene	<0.25	<0.50	<0.50	<0.50	<0.50	<0.50	<0.50	<0.64	<0.79	<0.25	<0.50	<0.50
Trichloroethene	0.89	<0.25	<0.25	0.35	<0.20	<0.20	0.43 J	<0.49	<0.89	0.59	<0.25	<0.25
Vinyl Chloride	<0.25	<0.50	<0.50	<0.25	<0.20	**2**	<0.20	**15**	**6.4**	**9.7**	**10**	**2.7**
Xylene, -o	NA	NA	NA	NA	NA	NA	NA	<0.54	<0.54	NA	NA	NA
Xylenes, -m, -p	NA	NA	NA	NA	NA	NA	NA	<0.77	<1.4	NA	NA	NA
Xylenes, Total	<0.25	<0.50	<0.50	<0.50	<0.50	<0.50	<0.50	NA	NA	<0.25	<0.50	<0.50
Ethane	0.024	0.021	0.085	<0.005	0.012	0.014	0.097	0.686	0.086	<0.005	0.14	0.09
Ethene	<0.005	<0.005	0.02	<0.005	0.042	0.095	<0.025	1.127	0.34	<0.005	0.38	0.22
Methane	3.3	8	21	20	0.85	7	48	490	96	0.36	130	84
Total Organic Carbon (mg/L)	5.8	4.4	5	5.8	6.4	4.6	6.54 ET	NA	13	13	9.6	15

Footnotes on Page 34.

Table 5. Summary of Groundwater Analytical Results, Former Quest Technologies, Inc., Oconomowoc, Wisconsin.

Boring ID	MW-14				PZ-1		PZ-1 (14:35)		PZ-1		
Sample Date	8/27/03	5/12/04	11/19/04	12/21/05	12/16/97	12/10/98	6/28/99	6/30/99	7/15/99	8/12/99	9/9/99
1,1,1-Trichloroethane	<0.50	<0.50	<0.50	<0.50	<27	27 Q	<26	NA	29 Q	<26	9.8 Q
1,1,2,2-Tetrachloroethane	<0.25	<0.20	<0.20	<0.20	<46	<14	<34	NA	<14	<34	<6.8
1,1,2-Trichloroethane	<0.25	<0.25	<0.25	<0.25	<30	<9.4	<23	NA	<9.4	<23	<4.7
1,1-Dichloroethane	0.6	<0.50	0.84	<0.50	<26	<12	<30	NA	<12	<30	<6.1
1,1-Dichloroethene	<0.50	<0.50	<0.50	<0.50	<28	<9.4	<23	NA	<9.4	<23	<4.7
1,2,4-Trimethylbenzene	<0.25	<0.20	<0.20	<0.20	<30	<9.4	<23	NA	<9.4	<23	<4.7
1,2-Dichloroethane	<0.50	<0.50	<0.50	<0.50	<24	<11	<27	NA	<11	<27	<5.4
1,3,5-Trimethylbenzene	<0.25	<0.20	<0.20	<0.20	<25	<9	<22	NA	<9	<22	<4.5
Benzene	<0.25	<0.20	0.28	<0.20	<41	<8.8	<22	NA	<8.8	<22	<4.4
Bromodichloromethane	<0.25	<0.20	<0.20	<0.20	<18	<8.2	<20	NA	<8.2	<20	<4.1
Chloroethane	<1.0	<1.0	<1.0	<1.0	<25	<13	<32	NA	<13	<32	<6.3
Chloroform	<0.25	<0.20	<0.20	<0.20	<25	<8.2	<20	NA	<8.2	<20	<4.1
Chloromethane	<0.25	<0.20	<0.20	<0.20	<15	<8.8	<22	NA	<8.8	<22	<4.4
cis-1,2-Dichloroethene	10	<0.50	28	20	37 Q	17 Q	<23	NA	<9.2	**130**	**100**
Methylene Chloride	1.5 L	<1.0	<1.0	<1.0	**50 Q**	<7.6	<19	NA	<7.6	<19	<3.8
Methyl-t-butyl ether	<0.50	<0.50	<0.50	<0.50	<53	<8.8	<22	NA	<8.8	<22	<4.4
Naphthalene	<0.25	<0.25	<0.25	<0.25	<66	<12	<29	NA	<12	<29	<5.9
n-Propylbenzene	<0.50	<0.50	<0.50	<0.50	<27	<11	<27	NA	<11	<27	<5.4
p-Isopropyltoluene	<0.25	<0.20	<0.20	<0.20	<22	<10	<26	NA	<10	<26	<5.1
sec-Butylbenzene	<0.25	<0.25	<0.25	<0.25	<23	<12	<29	NA	<12	<29	<5.8
Tetrachloroethene	<0.50	<0.50	<0.50	<0.50	<27	**10 Q**	<20	NA	<8.2	<20	**6.6 Q**
Toluene	<0.25	<0.20	<0.20	<0.20	<28	<8	<20	NA	<8	<20	<4
trans-1,2-Dichloroethene	<0.50	<0.50	<0.50	<0.50	<25	<13	<32	NA	<13	<32	<6.4
Trichloroethene	<0.25	<0.20	<0.20	<0.20	**15,000**	**7,000**	**5,900**	NA	**6,300 D**	**5,700**	**5,800 D**
Vinyl Chloride	**18**	<0.20	**15**	**8.2**	<23	<10	<26	NA	<3.4	<8.5	<1.7
Xylene, -o	NA	NA	NA	NA	<28	<11	<27	NA	<11	<27	<5.4
Xylenes, -m, -p	NA	NA	NA	NA	<51	<15	<38	NA	<15	<38	<7.7
Xylenes, Total	<0.50	<0.50	<0.50	<0.50	NA	NA	NA	NA	NA	NA	NA
Ethane	0.35	0.0059	0.44	0.41	0.059	0.023	NA	NA	NA	0.053	0.071
Ethene	0.97	0.042	0.3	0.33	0.035	0.018	NA	NA	NA	0.599	0.252
Methane	400	1.5	290	200	0.902	0.443	NA	NA	NA	0.969	5.982
Total Organic Carbon (mg/L)	11	12	10	13.9	1.5	NA	1.3	37	16	7.5 A	4

Footnotes on Page 34.

Table 5. Summary of Groundwater Analytical Results, Former Quest Technologies, Inc., Oconomowoc, Wisconsin.

Sample Name	PZ-1								PZ-2			
Sample Date	5/2/02	11/22/02	2/28/03	6/2/03	9/3/03	2/25/04	5/13/04	7/26/04	2/10/98	12/10/98	5/1/02	11/22/02
1,1,1-Trichloroethane	<17	1.1	<25	<0.50	<0.50	<0.50	<0.50	<2.0	8	3	<0.69	<0.25
1,1,2,2-Tetrachloroethane	<23	<0.25	<12	<0.25	<0.25	<0.20	<0.20	<0.80	<0.48	<0.68	<0.91	<0.25
1,1,2-Trichloroethane	<18	<0.25	<12	<0.25	<0.25	<0.25	<0.25	<1.0	<0.55	<0.47	<0.72	<0.25
1,1-Dichloroethane	<12	0.76	<25	<0.50	1.8	0.83	0.72	<2.0	2.9	<0.61	<0.48	<0.25
1,1-Dichloroethene	<21	0.34	<25	<0.50	<0.50	0.53	1	<2.0	0.83 Q	<0.47	<0.85	<0.25
1,2,4-Trimethylbenzene	<13	<0.10	<12	<0.25	<0.25	<0.20	<0.20	<0.80	<0.5	<0.47	<0.51	<0.10
1,2-Dichloroethane	<12	<0.25	<25	<0.50	<0.50	<0.50	<0.50	<2.0	<0.47	<0.54	<0.47	<0.25
1,3,5-Trimethylbenzene	<13	<0.10	<12	<0.25	<0.25	<0.20	<0.20	<0.80	<0.56	<0.45	<0.52	<0.10
Benzene	<12	<0.10	<12	<0.25	<0.25	<0.20	<0.20	<0.80	<0.4	<0.44	<0.48	<0.10
Bromodichloromethane	<15	<0.25	<12	<0.25	<0.25	<0.20	<0.20	<0.80	<0.39	<0.41	<0.61	<0.25
Chloroethane	<14	<0.25	<50	<1.0	1	1.1	<1.0	<4.0	<1.1	<0.63	<0.57	<0.25
Chloroform	<19	<0.25	<12	<0.25	<0.25	<0.20	<0.20	<0.80	<0.5	<0.41	<0.75	<0.25
Chloromethane	<16	<0.25	<12	<0.25	<0.25	<0.20	<0.20	<0.80	<0.68	<0.44	<0.62	<0.25
cis-1,2-Dichloroethene	<18	7.4	**2,500**	3.1	5.5	16	**110**	**98**	1.8	<0.46	<0.73	<0.25
Methylene Chloride	<21	2.5 L	<50	<1.0	1.3 L	<1.0	<1.0	<4.0	<0.42	<0.38	<0.85	2.4 L
Methyl-t-butyl ether	<17	<0.25	<25	<0.50	<0.50	<0.50	<0.50	<2.0	0.72 Q	<0.44	<0.67	<0.25
Naphthalene	<15	<0.25	<12	<0.25	<0.25	<0.25	<0.25	1.7	<0.44	<0.59	<0.59	<0.25
n-Propylbenzene	<16	<0.25	<25	<0.50	<0.50	<0.50	<0.50	<2.0	<0.41	<0.54	<0.64	<0.25
p-Isopropyltoluene	<14	<0.25	<12	<0.25	<0.25	<0.20	<0.20	<0.80	<0.43	<0.51	<0.57	<0.25
sec-Butylbenzene	<12	<0.25	<12	<0.25	<0.25	<0.25	<0.25	<1.0	<0.49	<0.58	<0.49	<0.25
Tetrachloroethene	<14	4.9	<25	<0.50	<0.50	<0.50	<0.50	<2.0	**6.9**	**5.3**	3.5	4.2
Toluene	<12	0.16	<12	0.26	<0.25	0.25	<0.20	<0.80	<0.32	<0.4	<0.47	0.15
trans-1,2-Dichloroethene	<20	2	<25	1.5	6.4	0.64	0.97	<2.0	<0.55	<0.64	<0.79	<0.25
Trichloroethene	**3,200**	**3,200**	<12	0.55	1.7	1.6	2	1.6	**180**	**130**	**16**	**15**
Vinyl Chloride	<4.5	<0.25	**460**	**6.1**	**6.7**	**130**	**270**	**420**	<0.63	<0.52	<0.18	<0.25
Xylene, -o	<14	NA	NA	NA	NA	NA	NA	NA	<0.38	<0.54	<0.54	NA
Xylenes, -m, -p	<35	NA	NA	NA	NA	NA	NA	NA	<0.65	<0.77	<1.4	NA
Xylenes, Total	NA	<0.25	<25	<0.50	<0.50	<0.50	<0.50	<2.0	NA	NA	NA	<0.25
Ethane	0.018	0.14	0.13	0.33	8	NA	84	NA	NA	<0.005	0.013	<0.005
Ethene	0.24	0.38	27	580	250	NA	430	NA	NA	<0.005	0.014	<0.005
Methane	1	0.65	1,700	17,000	13,000	NA	3,900	NA	NA	0.109	0.42	0.7
Total Organic Carbon (mg/L)	1.9	26	150	67	230	NA	1.6 M	NA	NA	NA	1.6	1.8

Footnotes on Page 34.

Table 5. Summary of Groundwater Analytical Results, Former Quest Technologies, Inc., Oconomowoc, Wisconsin.

Sample Name	PZ-2 (continued)						PZ-3				
Sample Date	2/28/03	5/29/03	9/2/03	5/12/04	11/22/04	12/28/05	2/10/98	12/8/98	4/29/02	11/19/02	2/25/03
1,1,1-Trichloroethane	<0.50	<0.50	<0.50	<0.50	<0.50	<0.50	<0.43	<0.53	<0.69	<0.25	<0.50
1,1,2,2-Tetrachloroethane	<0.25	<0.25	<0.25	<0.20	<0.20	<0.20	<0.48	<0.68	<0.91	<0.25	<0.25
1,1,2-Trichloroethane	<0.25	<0.25	<0.25	<0.25	<0.25	<0.25	<0.55	<0.47	<0.72	<0.25	<0.25
1,1-Dichloroethane	<0.50	<0.50	<0.50	<0.50	<0.50	<0.50	<0.41	<0.61	<0.48	<0.25	<0.50
1,1-Dichloroethene	<0.50	<0.50	<0.50	<0.50	<0.50	<0.50	<0.56	<0.47	<0.85	<0.25	<0.50
1,2,4-Trimethylbenzene	<0.25	<0.25	<0.25	<0.20	<0.20	<0.20	<0.5	<0.47	<0.51	<0.10	<0.10
1,2-Dichloroethane	<0.50	<0.50	<0.50	<0.50	<0.50	<0.50	<0.47	<0.54	<0.47	<0.25	<0.50
1,3,5-Trimethylbenzene	<0.25	<0.25	<0.25	<0.20	<0.20	<0.20	<0.56	<0.45	<0.52	<0.10	<0.10
Benzene	<0.25	<0.25	<0.25	<0.20	<0.20	<0.20	<0.4	<0.44	<0.48	<0.10	<0.10
Bromodichloromethane	<0.25	<0.25	<0.25	<0.20	<0.20	<0.20	<0.39	<0.41	<0.61	<0.25	<0.25
Chloroethane	<1.0	<1.0	<1.0	<1.0	<1.0	<1.0	<1.1	<0.63	<0.57	<0.25	<1.0
Chloroform	<0.25	<0.25	<0.25	<0.20	<0.20	<0.20	<0.5	<0.41	<0.75	<0.25	<0.25
Chloromethane	<0.25	<0.25	<0.25	<0.20	<0.20	<0.20	<0.68	<0.44	<0.62	<0.25	<0.25
cis-1,2-Dichloroethene	<0.50	1.6	1.6	1	3.2	<0.50	<0.47	<0.46	<0.73	<0.25	<0.50
Methylene Chloride	<1.0	<1.0	1.2 L	<1.0	<1.0	<1.0	<0.42	<0.38	<0.85	1.7 L	<1.0
Methyl-t-butyl ether	<0.50	<0.50	<0.50	<0.50	<0.50	<0.50	<0.5	2.3	1.3 Q	0.61	<0.50
Naphthalene	<0.25	<0.25	<0.25	<0.25	<0.25	<0.25	<0.44	<0.59	<0.59	<0.25	<0.25
n-Propylbenzene	<0.50	<0.50	<0.50	<0.50	<0.50	<0.50	<0.41	<0.54	<0.64	<0.25	<0.50
p-Isopropyltoluene	<0.25	<0.25	<0.25	<0.20	<0.20	<0.20	<0.43	<0.51	<0.57	<0.25	<0.25
sec-Butylbenzene	<0.25	<0.25	<0.25	<0.25	<0.25	<0.25	<0.49	<0.58	<0.49	<0.25	<0.10
Tetrachloroethene	3.4	2.7	2.9	2.3	2.7	2.3	0.58 Q	0.63 Q	0.66 Q	0.63	1.2
Toluene	<0.25	0.4	<0.25	<0.20	<0.20	<0.20	<0.32	<0.4	<0.47	<0.10	<0.10
trans-1,2-Dichloroethene	<0.50	<0.50	<0.50	<0.50	<0.50	<0.50	<0.55	<0.64	<0.79	<0.25	<0.50
Trichloroethene	**13**	**6.4**	**5.4**	1.9	3.5	1.7	0.79 Q	<0.49	<0.89	<0.25	<0.25
Vinyl Chloride	<0.50	<0.50	<0.25	<0.20	<0.20	<0.20	<0.63	<0.52	<0.18	<0.25	<0.50
Xylene, -o	NA	NA	NA	NA	NA	NA	<0.38	<0.54	<0.54	NA	NA
Xylenes, -m, -p	NA	NA	NA	NA	NA	NA	<0.65	<0.77	<1.4	NA	NA
Xylenes, Total	<0.50	<0.50	<0.50	<0.50	<0.50	<0.50	NA	NA	NA	<0.25	<0.50
Ethane	<0	0.0087	0.03	0.03	<0.005	0.028	NA	0.006	0.02	<0.005	<0.005
Ethene	0.13	0.029	0.024	0.082	<0.005	0.16	NA	<0.005	<0.005	<0.005	0.16
Methane	1.8	4.2	1.8	2.9	1.3	4.7	NA	0.265	19	0.37	1.1
Total Organic Carbon (mg/L)	1.7	1.5	1.7	1.2 M	1.8 M	2.25 ET	NA	NA	2.5 A	1	2.5

Footnotes on Page 34.

Table 5. Summary of Groundwater Analytical Results, Former Quest Technologies, Inc., Oconomowoc, Wisconsin.

Sample Name	PZ-3 (continued)					PZ-4					
Sample Date	5/27/03	8/27/03	5/11/04	11/19/04	12/22/05	2/10/98	12/9/98	4/30/02	11/21/02	2/26/03	5/28/03
1,1,1-Trichloroethane	<0.50	<0.50	<0.50	<0.50	<0.50	<0.43	<0.53	<0.69	<0.25	<0.50	<0.50
1,1,2,2-Tetrachloroethane	<0.25	<0.25	<0.20	<0.20	<0.20	<0.48	<0.68	<0.91	<0.25	<0.25	<0.25
1,1,2-Trichloroethane	<0.25	<0.25	<0.25	<0.25	<0.25	<0.55	<0.47	<0.72	<0.25	<0.25	<0.25
1,1-Dichloroethane	<0.50	<0.50	<0.50	<0.50	<0.50	<0.41	<0.61	<0.48	<0.25	<0.50	<0.50
1,1-Dichloroethene	<0.50	<0.50	<0.50	<0.50	<0.50	<0.56	<0.47	<0.85	<0.25	<0.50	<0.50
1,2,4-Trimethylbenzene	<0.25	<0.25	<0.20	<0.20	<0.20	<0.5	<0.47	<0.51	<0.10	<0.10	<0.25
1,2-Dichloroethane	<0.50	<0.50	<0.50	<0.50	<0.50	<0.47	<0.54	<0.47	<0.25	<0.50	<0.50
1,3,5-Trimethylbenzene	<0.25	<0.25	<0.20	<0.20	<0.20	<0.56	<0.45	<0.52	<0.10	<0.10	<0.25
Benzene	<0.25	<0.25	<0.20	<0.20	<0.20	<0.4	<0.44	<0.48	<0.10	<0.10	<0.25
Bromodichloromethane	<0.25	<0.25	<0.20	<0.20	<0.20	<0.39	<0.41	<0.61	<0.25	<0.25	<0.25
Chloroethane	<1.0	<1.0	<1.0	<1.0	<1.0	<1.1	<0.63	<0.57	<0.25	<1.0	<1.0
Chloroform	<0.25	<0.25	<0.20	<0.20	<0.20	<0.5	<0.41	<0.75	<0.25	<0.25	<0.25
Chloromethane	<0.25	<0.25	<0.20	<0.20	<0.20	<0.68	<0.44	<0.62	<0.25	<0.25	<0.25
cis-1,2-Dichloroethene	<0.50	<0.50	<0.50	0.56	<0.50	<0.47	<0.46	<0.73	0.46	<0.50	<0.50
Methylene Chloride	<1.0	1.6 L	<1.0	<1.0	<1.0	<0.42	<0.38	<0.85	2.2 L	<1.0	<1.0
Methyl-t-butyl ether	<0.50	<0.50	<0.50	<0.50	<0.50	0.83 Q	<0.44	<0.67	<0.25	<0.50	<0.50
Naphthalene	<0.25	<0.25	<0.25	0.34	<0.25	<0.44	<0.59	<0.59	<0.25	<0.25	<0.25
n-Propylbenzene	<0.50	<0.50	<0.50	<0.50	<0.50	<0.41	<0.54	<0.64	<0.25	<0.50	<0.50
p-Isopropyltoluene	<0.25	<0.25	<0.20	<0.20	<0.20	<0.43	<0.51	<0.57	<0.25	<0.25	<0.25
sec-Butylbenzene	<0.25	<0.25	<0.25	<0.25	<0.25	<0.49	<0.58	<0.49	<0.25	<0.10	<0.25
Tetrachloroethene	0.59	0.53	<0.50	0.57	0.53 J	**7.3**	**6.3**	4.6	4.8	3	0.94
Toluene	0.44	<0.25	<0.20	<0.20	<0.20	<0.32	<0.4	<0.47	<0.10	<0.10	0.43
trans-1,2-Dichloroethene	<0.50	<0.50	<0.50	<0.50	<0.50	<0.55	<0.64	<0.79	<0.25	<0.50	<0.50
Trichloroethene	<0.25	0.3	<0.20	<0.20	0.21 J	<0.38	<0.49	<0.89	0.39	<0.25	<0.25
Vinyl Chloride	<0.50	<0.25	<0.20	<0.20	<0.20	<0.63	<0.52	<0.18	<0.25	<0.50	<0.50
Xylene, -o	NA	NA	NA	NA	NA	<0.38	<0.54	<0.54	NA	NA	NA
Xylenes, -m, -p	NA	NA	NA	NA	NA	<0.65	<0.77	<1.4	NA	NA	NA
Xylenes, Total	<0.50	<0.50	<0.50	<0.50	<0.50	NA	NA	NA	<0.25	<0.50	<0.50
Ethane	0.0086	<0.005	0.028	<0.005	<0.025	NA	<0.005	0.01	<0.005	<0.005	<0.005
Ethene	0.014	<0.005	0.079	0.023	<0.025	NA	<0.005	0.012	<0.005	0.24	0.12
Methane	3.4	4	3.1	1.2	5.3	NA	0.559	1	0.37	0.69	8.6
Total Organic Carbon (mg/L)	1.9	2.1	1.6 M	2.2 M	3.84 ET	NA	NA	3.2	3.1	2.4	2.2

Footnotes on Page 34.

Table 5. Summary of Groundwater Analytical Results, Former Quest Technologies, Inc., Oconomowoc, Wisconsin.

Sample Name	PZ-4 (continued)				PZ-5						
Sample Date	8/27/03	5/11/04	11/22/04	12/22/05	12/7/98	4/29/02	11/20/02	2/24/03	5/23/03	8/26/03	5/11/04
1,1,1-Trichloroethane	<0.50	<0.50	<0.50	<0.50	<0.53	<0.69	<0.25	<0.50	<0.50	<0.50	<0.50
1,1,2,2-Tetrachloroethane	<0.25	<0.20	<0.20	<0.20	<0.68	<0.91	<0.25	<0.25	<0.25	<0.25	<0.20
1,1,2-Trichloroethane	<0.25	<0.25	<0.25	<0.25	<0.47	<0.72	<0.25	<0.25	<0.25	<0.25	<0.25
1,1-Dichloroethane	<0.50	<0.50	<0.50	<0.50	<0.61	<0.48	<0.25	<0.50	<0.50	<0.50	<0.50
1,1-Dichloroethene	<0.50	<0.50	<0.50	<0.50	<0.47	<0.85	<0.25	<0.50	<0.50	<0.50	<0.50
1,2,4-Trimethylbenzene	<0.25	<0.20	<0.20	<0.20	<0.47	<0.51	<0.10	<0.10	<0.25	<0.25	<0.20
1,2-Dichloroethane	<0.50	<0.50	<0.50	<0.50	<0.54	<0.47	<0.25	<0.50	<0.50	<0.50	<0.50
1,3,5-Trimethylbenzene	<0.25	<0.20	<0.20	<0.20	<0.45	<0.52	<0.10	<0.10	<0.25	<0.25	<0.20
Benzene	<0.25	<0.20	<0.20	<0.20	<0.44	<0.48	<0.10	<0.10	<0.25	<0.25	<0.20
Bromodichloromethane	<0.25	<0.20	<0.20	<0.20	<0.41	<0.61	<0.25	<0.25	<0.25	<0.25	<0.20
Chloroethane	<1.0	<1.0	<1.0	<1.0	<0.63	<0.57	<0.25	<1.0	<1.0	<1.0	<1.0
Chloroform	<0.25	<0.20	<0.20	<0.20	<0.41	<0.75	<0.25	<0.25	<0.25	<0.25	<0.20
Chloromethane	<0.25	<0.20	<0.20	<0.20	<0.44	<0.62	<0.25	<0.25	<0.25	<0.25	<0.20
cis-1,2-Dichloroethene	<0.50	<0.50	1.7	0.64 J	<0.46	<0.73	0.35	<0.50	<0.50	0.66	0.85
Methylene Chloride	1.6 L	<1.0	<1.0	<1.0	<0.38	<0.85	0.88 L	<1.0	<1.0	1.5 L	<1.0
Methyl-t-butyl ether	<0.50	<0.50	<0.50	<0.50	<0.44	<0.67	<0.25	<0.50	<0.50	<0.50	<0.50
Naphthalene	<0.25	<0.25	<0.25	<0.25	<0.59	<0.59	<0.25	<0.25	<0.25	<0.25	<0.25
n-Propylbenzene	<0.50	<0.50	<0.50	<0.50	<0.54	<0.64	<0.25	<0.50	<0.50	<0.50	<0.50
p-Isopropyltoluene	<0.25	<0.20	<0.20	<0.20	<0.51	<0.57	<0.25	<0.25	<0.25	<0.25	<0.20
sec-Butylbenzene	<0.25	<0.25	<0.25	<0.25	<0.58	<0.49	<0.25	<0.10	<0.25	<0.25	<0.25
Tetrachloroethene	4.4	2.7	3.1	2.7	<0.41	<0.57	0.28	<0.50	<0.50	<0.50	<0.50
Toluene	<0.25	<0.20	<0.20	<0.20	30	<0.47	0.25	<0.10	<0.25	<0.25	0.28
trans-1,2-Dichloroethene	<0.50	<0.50	<0.50	<0.50	<0.64	<0.79	<0.25	<0.50	<0.50	<0.50	<0.50
Trichloroethene	<0.25	<0.20	<0.20	<0.20	<0.49	<0.89	0.44	<0.25	<0.25	<0.25	<0.20
Vinyl Chloride	<0.25	<0.20	0.23	<0.20	<0.52	<0.18	<0.25	<0.50	<0.50	<0.25	<0.20
Xylene, -o	NA	NA	NA	NA	<0.54	<0.54	NA	NA	NA	NA	NA
Xylenes, -m, -p	NA	NA	NA	NA	<0.77	<1.4	NA	NA	NA	NA	NA
Xylenes, Total	<0.50	<0.50	<0.50	<0.50	NA	NA	<0.25	<0.50	<0.50	<0.50	<0.50
Ethane	<0.005	<0.005	<0.005	<0.025	0.104	0.043	<0.005	0.016	0.15	0.044	0.026
Ethene	0.031	0.027	0.026	<0.025	0.092	0.15	<0.005	0.034	0.052	0.12	0.057
Methane	0.64	0.58	0.66	0.16	95.032	15	0.45	5.1	9.6	17	11
Total Organic Carbon (mg/L)	1.8	1.2 M	2.3 M	2.61 ET	NA	6.3 A	10	4.8	8.2	11	10 M

Footnotes on Page 34.

Table 5. Summary of Groundwater Analytical Results, Former Quest Technologies, Inc., Oconomowoc, Wisconsin.

Sample Name	PZ-5 (continued)		PZ-6								
Sample Date	11/19/04	12/21/05	12/8/98	4/29/02	11/20/02	2/25/03	5/23/03	8/26/03	5/11/04	11/19/04	12/21/05
1,1,1-Trichloroethane	<0.50	<0.50	<0.53	<0.69	<0.25	<0.50	<0.50	<0.50	<0.50	<0.50	<0.50
1,1,2,2-Tetrachloroethane	<0.20	<0.20	<0.68	<0.91	<0.25	<0.25	<0.25	<0.25	<0.20	<0.20	<0.20
1,1,2-Trichloroethane	<0.25	<0.25	<0.47	<0.72	<0.25	<0.25	<0.25	<0.25	<0.25	<0.25	<0.25
1,1-Dichloroethane	<0.50	<0.50	<0.61	<0.48	<0.25	<0.50	<0.50	<0.50	<0.50	<0.50	<0.50
1,1-Dichloroethene	<0.50	<0.50	<0.47	<0.85	<0.25	<0.50	<0.50	<0.50	<0.50	<0.50	<0.50
1,2,4-Trimethylbenzene	<0.20	<0.20	<0.47	<0.51	<0.10	<0.10	<0.25	<0.25	<0.20	<0.20	<0.20
1,2-Dichloroethane	<0.50	<0.50	<0.54	<0.47	<0.25	<0.50	<0.50	<0.50	<0.50	<0.50	<0.50
1,3,5-Trimethylbenzene	<0.20	<0.20	<0.45	<0.52	<0.10	<0.10	<0.25	<0.25	<0.20	<0.20	<0.20
Benzene	<0.20	<0.20	<0.44	<0.48	<0.10	<0.10	<0.25	<0.25	<0.20	<0.20	<0.20
Bromodichloromethane	<0.20	<0.20	<0.41	<0.61	<0.25	<0.25	<0.25	<0.25	<0.20	<0.20	<0.20
Chloroethane	<1.0	<1.0	<0.63	<0.57	<0.25	<1.0	<1.0	<1.0	<1.0	<1.0	<1.0
Chloroform	<0.20	<0.20	<0.41	<0.75	<0.25	<0.25	<0.25	<0.25	<0.20	<0.20	<0.20
Chloromethane	<0.20	<0.20	<0.44	<0.62	<0.25	<0.25	<0.25	<0.25	<0.20	<0.20	<0.20
cis-1,2-Dichloroethene	0.92	2.2	1.7	2.5	3	2.4	2.7	3.9	2.9	4.7	5.6
Methylene Chloride	<1.0	<1.0	<0.38	<0.85	1.6 L	<1.0	<1.0	1.6 L	<1.0	<1.0	<1.0
Methyl-t-butyl ether	<0.50	<0.50	<0.44	<0.67	<0.25	<0.50	<0.50	<0.50	<0.50	<0.50	<0.50
Naphthalene	<0.25	<0.25	<0.59	<0.59	<0.25	<0.25	<0.25	<0.25	<0.25	<0.25	<0.25
n-Propylbenzene	<0.50	<0.50	<0.54	<0.64	<0.25	<0.50	<0.50	<0.50	<0.50	<0.50	<0.50
p-Isopropyltoluene	<0.20	<0.20	<0.51	<0.57	<0.25	<0.25	<0.25	<0.25	<0.20	<0.20	<0.20
sec-Butylbenzene	<0.25	<0.25	<0.58	<0.49	<0.25	<0.10	<0.25	<0.25	<0.25	<0.25	<0.25
Tetrachloroethene	<0.50	<0.50	<0.41	<0.57	0.45	<0.50	<0.50	<0.50	<0.50	<0.50	<0.50
Toluene	0.35	<0.20	13	<0.47	<0.10	<0.10	<0.25	<0.25	<0.20	0.24	<0.20
trans-1,2-Dichloroethene	<0.50	<0.50	<0.64	<0.79	<0.25	<0.50	<0.50	<0.50	<0.50	<0.50	<0.50
Trichloroethene	<0.20	<0.20	<0.49	<0.89	0.42	<0.25	<0.25	<0.25	<0.20	<0.20	<0.20
Vinyl Chloride	<0.20	<0.20	**6**	**12**	**9.7**	**8.8**	**7.2**	**13**	**6.9**	**14**	**13**
Xylene, -o	NA	NA	<0.54	<0.54	NA	NA	NA	NA	NA	NA	NA
Xylenes, -m, -p	NA	NA	<0.77	<1.4	NA	NA	NA	NA	NA	NA	NA
Xylenes, Total	<0.50	<0.50	NA	NA	<0.25	<0.50	<0.50	<0.50	<0.50	<0.50	<0.50
Ethane	0.044	0.28	0.148	0.14	<0.005	0.089	0.12	0.098	0.069	0.17	0.38
Ethene	0.073	0.13	5.883	6.6	<0.005	6.1	5.4	10	3	11	11
Methane	19	14	640	990	0.28	720	600	960	340	1,100	1,000
Total Organic Carbon (mg/L)	10 M	9.06	NA	4.5 A	5.9	5	5.1	6.3	5.2	6	6.97

Footnotes on Page 34.

Table 5. Summary of Groundwater Analytical Results, Former Quest Technologies, Inc., Oconomowoc, Wisconsin.

Sample Name	RW-1						RW-2					
Sample Date	10/18/02	12/12/02	1/30/03	3/13/03	4/24/03	7/17/03	10/17/02	12/13/02	1/30/03	3/14/03	4/25/03	5/30/03
1,1,1-Trichloroethane	<0.25	5.8	<0.50	<0.50	<0.50	<0.50	<6.2	<10	<12	<12	<12	<5.0
1,1,2,2-Tetrachloroethane	<0.25	<0.25	<0.25	<0.25	<0.25	<0.25	<0.25	<10	<6.2	<6.2	<6.2	<2.5
1,1,2-Trichloroethane	<0.25	<0.25	<0.25	<0.25	<0.25	<0.25	<0.25	<10	<6.2	<6.2	<6.2	<2.5
1,1-Dichloroethane	<0.25	0.71	<0.50	<0.50	<0.50	<0.50	<6.2	<10	<12	<12	<12	<5.0
1,1-Dichloroethene	<0.25	0.58	<0.50	<0.50	<0.50	<0.50	<6.2	<10	**34**	**53**	**36**	<5.0
1,2,4-Trimethylbenzene	<0.10	<0.10	<0.10	<0.25	<0.25	<0.25	<0.10	<4.0	<2.5	<6.2	<6.2	<2.5
1,2-Dichloroethane	<0.25	<0.25	<0.50	<0.50	<0.50	<0.50	0.45	<10	<12	<12	<12	<5.0
1,3,5-Trimethylbenzene	<0.10	<0.10	<0.10	<0.25	<0.25	<0.25	<0.10	<4.0	<2.5	<6.2	<6.2	<2.5
Benzene	<0.10	<0.10	<0.10	<0.25	<0.25	<0.25	<0.10	<4.0	<2.5	<6.2	<6.2	<2.5
Bromodichloromethane	<0.25	<0.25	<0.25	<0.25	<0.25	<0.25	<0.25	<10	<6.2	<6.2	<6.2	<2.5
Chloroethane	<0.25	<0.25	<1.0	<1.0	<1.0	<1.0	<0.25	<10	<25	<25	<25	<10
Chloroform	<0.25	<0.25	<0.25	<0.25	<0.25	<0.25	<0.25	<10	<6.2	<6.2	<6.2	<2.5
Chloromethane	<0.25	<0.25	<0.25	<0.25	<0.25	<0.25	0.35	<10	<6.2	<6.2	<6.2	<2.5
cis-1,2-Dichloroethene	<0.25	0.65	<0.50	<0.50	<0.50	<0.50	**180**	**130**	**3,600**	**4,900**	**2,100**	**440**
Methylene Chloride	<0.25	<0.25	<1.0	<1.0	<1.0	<1.0	<0.25	**80 L**	<25	<25	<25	<10
Methyl-t-butyl ether	<0.25	<0.25	<0.50	<0.50	<0.50	<0.50	<0.25	<10	<12	<12	<12	<5.0
Naphthalene	<0.25	<0.25	<0.25	<0.25	<0.25	<0.25	<0.25	<10	<6.2	<6.2	<6.2	<2.5
n-Propylbenzene	<0.25	<0.25	<0.50	<0.50	<0.50	<0.50	<0.25	<10	<12	<12	<12	<5.0
p-Isopropyltoluene	<0.25	<0.25	<0.25	<0.25	<0.25	<0.25	<0.25	<10	<6.2	<6.2	<6.2	<2.5
sec-Butylbenzene	<0.25	<0.25	<0.10	<0.25	<0.25	<0.25	<0.25	<10	<2.5	<6.2	<6.2	<2.5
Tetrachloroethene	1.1	1.1	0.93	0.88	1.1	0.83	3.5	<10	<12	<12	<12	<5.0
Toluene	<0.10	0.2	0.53	<0.25	<0.25	<0.25	<0.10	<4.0	<2.5	<6.2	<6.2	<2.5
trans-1,2-Dichloroethene	<0.25	<0.25	<0.50	<0.50	<0.50	<0.50	5.6	<10	13	28	22	5.2
Trichloroethene	1	1.3	<0.25	4.3	0.29	0.36	**2,100**	**2,500**	**480**	**48**	**160**	**35**
Vinyl Chloride	<0.25	<0.25	<0.50	<0.50	<0.50	<0.25	**20**	<10	**36**	**210**	**650**	**250**
Xylene, -o	NA	NA	NA	NA	NA	NA	NA	NA	NA	NA	NA	NA
Xylenes, -m, -p	NA	NA	NA	NA	NA	NA	NA	NA	NA	NA	NA	NA
Xylenes, Total	<0.25	<0.25	0.54	<0.50	<0.50	<0.50	<0.25	<10	<12	<12	<12	<5.0
Ethane	0.032	<0.005	0.0058	<0.005	0.061	<0.005	0.49	0.03	1.1	1.6	1.3	0.15
Ethene	0.78	<0.005	0.014	0.049	0.083	0.069	4.2	<0.005	4.8	17	280	4.4
Methane	0.33	0.3	0.31	0.7	1.5	7.2	6.6	0.25	20	720	4,200	7,900
Total Organic Carbon (mg/L)	1.9	2.1	<2.7 M	1.8	47	1.4	2.2	2	18	110	53	2.6

Footnotes on Page 34.

Table 5. Summary of Groundwater Analytical Results, Former Quest Technologies, Inc., Oconomowoc, Wisconsin.

Sample Name	RW-2 (continued)											
Sample Date	**7/18/03**	**8/29/03**	**10/24/03**	**12/4/03**	**1/29/04**	**3/18/04**	**5/13/04**	**8/9/04**	**11/24/04**	**2/25/05**	**5/20/05**	**1/3/06**
1,1,1-Trichloroethane	<1.0	<5.0	<0.50	<1.0	<0.50	<1.0	<0.50	<5.0	<0.50	<5.0	<0.50	<2.0
1,1,2,2-Tetrachloroethane	<0.50	<2.5	<0.20	<0.40	<0.20	<0.40	<0.20	<2.0	<0.20	<2.0	<0.20	<0.80
1,1,2-Trichloroethane	<0.50	<2.5	<0.25	<0.50	<0.25	<0.50	<0.25	<2.5	<0.25	<2.5	<0.25	<1.0
1,1-Dichloroethane	<1.0	<5.0	<0.50	<1.0	<0.50	<1.0	<0.50	<5.0	<0.50	<5.0	<0.50	<2.0
1,1-Dichloroethene	1.4	<5.0	<0.50	1.2	6.9	4.5	4.5	**9.6**	3.8	<5.0	1.7	**28**
1,2,4-Trimethylbenzene	<0.50	<2.5	<0.20	<0.40	<0.20	<0.40	<0.20	<2.0	<0.20	<2.0	<0.20	3.1
1,2-Dichloroethane	<1.0	<5.0	<0.50	<1.0	<0.50	<1.0	<0.50	<5.0	<0.50	<5.0	<0.50	<2.0
1,3,5-Trimethylbenzene	<0.50	<2.5	<0.20	<0.40	<0.20	<0.40	<0.20	<2.0	<0.20	<2.0	<0.20	<0.80
Benzene	<0.50	<2.5	<0.20	0.76	0.2	<0.40	<0.20	<2.0	<0.20	<2.0	<0.20	<0.80
Bromodichloromethane	<0.50	<2.5	<0.20	<0.40	<0.20	<0.40	<0.20	<2.0	<0.20	<2.0	<0.20	<0.80
Chloroethane	<2.0	<10	1.1	2.5	5.4	3	3.8	<10	4.8	<10	4.1	<4.0
Chloroform	<0.50	<2.5	<0.20	<0.40	<0.20	<0.40	<0.20	<2.0	<0.20	<2.0	<0.20	<0.80
Chloromethane	<0.50	<2.5	<0.20	<0.40	<0.20	<0.40	<0.20	<2.0	<0.20	<2.0	<0.20	<0.80
cis-1,2-Dichloroethene	**150**	**510**	59	**74**	**310**	**240**	**140**	**580**	**360**	**240**	**85**	**1,600**
Methylene Chloride	<2.0	<10	1.3 L	<2.0	<1.0	<2.0	<1.0	<10	<1.0	<10	<1.0	<4.0
Methyl-t-butyl ether	<1.0	<5.0	<0.50	<1.0	<0.50	<1.0	<0.50	<5.0	<0.50	<5.0	<0.50	<2.0
Naphthalene	<0.50	<2.5	<0.25	<0.50	<0.25	<0.50	<0.25	2.5	<0.25	<2.5	<0.25	<1.0
n-Propylbenzene	<1.0	<5.0	<0.50	<1.0	<0.50	<1.0	<0.50	<5.0	<0.50	<5.0	<0.50	<2.0
p-Isopropyltoluene	<0.50	<2.5	<0.20	<0.40	<0.20	<0.40	<0.20	<2.0	<0.20	<2.0	<0.20	<0.80
sec-Butylbenzene	<0.50	<2.5	<0.25	<0.50	<0.25	<0.50	<0.25	<2.5	<0.25	<2.5	<0.25	<1.0
Tetrachloroethene	<1.0	<5.0	<0.50	<1.0	<0.50	<1.0	<0.50	<5.0	<0.50	<5.0	<0.50	<2.0
Toluene	<0.50	<2.5	0.38	1	0.49	<0.40	<0.20	<2.0	0.59	<2.0	<0.20	<0.80
trans-1,2-Dichloroethene	1.4	8	4.1	1.3	3.3	2.6	2.6	9.3	1.4	<5.0	<0.50	<2.0
Trichloroethene	**8.1**	**37**	0.71	0.52	3.2	1.9	**5.7**	3.8	**13**	**16**	**25**	**20**
Vinyl Chloride	**47**	**640**	**86**	**83**	**170**	**190**	**89**	**280**	**380**	**180**	**95**	**270**
Xylene, -o	NA	NA	NA	NA	NA	NA	NA	NA	NA	NA	NA	NA
Xylenes, -m, -p	NA	NA	NA	NA	NA	NA	NA	NA	NA	NA	NA	NA
Xylenes, Total	<1.0	<5.0	<0.50	<1.0	<0.50	<1.0	<0.50	<5.0	<0.50	<5.0	NA	4.7 J
Ethane	9.6	4.5	72	300	250	81	44	47	4.7	10	2.3	4.8
Ethene	350	480	300	670	200	120	79	120	140	52	45	18
Methane	10,000	2,700	17,000	20,000	8,300	3,000	2,200	1,100	220	230	190	91
Total Organic Carbon (mg/L)	6.5	1.7	50	2.4 B	2.0 B	2.0 M	1.4 M	2.7 M	2.1 M	2.3 M	1.6	3.21 ET

Footnotes on Page 34.

Table 5. Summary of Groundwater Analytical Results, Former Quest Technologies, Inc., Oconomowoc, Wisconsin.

Sample Name	RW-3											
Sample Date	**10/17/02**	**12/13/02**	**1/30/03**	**3/13/03**	**4/24/03**	**5/30/03**	**7/17/03**	**8/29/03**	**10/23/03**	**12/4/03**	**1/29/04**	**3/18/04**
1,1,1-Trichloroethane	<5.0	<5.0	<5.0	<1.0	<0.50	<0.50	<0.50	<0.50	<0.50	<0.50	<0.50	<0.50
1,1,2,2-Tetrachloroethane	<0.25	<5.0	<2.5	<0.50	<0.25	<0.25	<0.25	<0.25	<0.20	<0.20	<0.20	<0.20
1,1,2-Trichloroethane	<0.25	<5.0	<2.5	<0.50	<0.25	<0.25	<0.25	<0.25	<0.25	<0.25	<0.25	<0.25
1,1-Dichloroethane	<0.25	<5.0	<5.0	<1.0	<0.50	<0.50	<0.50	<0.50	<0.50	<0.50	<0.50	<0.50
1,1-Dichloroethene	<5.0	<5.0	<5.0	<1.0	<0.50	<0.50	<0.50	<0.50	**8.3**	4.1	0.86	<0.50
1,2,4-Trimethylbenzene	<0.10	<2.0	<1.0	<0.50	<0.25	<0.25	<0.25	<0.25	<0.20	<0.20	<0.20	<0.20
1,2-Dichloroethane	0.33	<5.0	<5.0	<1.0	<0.50	<0.50	<0.50	<0.50	<0.50	<0.50	<0.50	<0.50
1,3,5-Trimethylbenzene	<0.10	<2.0	<1.0	<0.50	<0.25	<0.25	<0.25	<0.25	<0.20	<0.20	<0.20	<0.20
Benzene	<0.10	<2.0	<1.0	<0.50	<0.25	<0.25	<0.25	<0.25	<0.20	0.66	<0.20	<0.20
Bromodichloromethane	<0.25	<5.0	<2.5	<0.50	<0.25	<0.25	<0.25	<0.25	<0.20	<0.20	<0.20	<0.20
Chloroethane	<0.25	<5.0	<10	<2.0	<1.0	<1.0	<1.0	<1.0	2.2	5.9	1.8	<1.0
Chloroform	<0.25	<5.0	<2.5	<0.50	<0.25	<0.25	<0.25	<0.25	<0.20	<0.20	<0.20	<0.20
Chloromethane	0.28	<5.0	<2.5	<0.50	<0.25	<0.25	<0.25	<0.25	<0.20	<0.20	<0.20	<0.20
cis-1,2-Dichloroethene	<5.0	39	**260**	52	65	22	6.3	15	**730**	**320**	70	14
Methylene Chloride	<0.25	<5.0	<10	<2.0	<1.0	<1.0	<1.0	1.8 L	1.8 L	<1.0	<1.0	<1.0
Methyl-t-butyl ether	<0.25	<5.0	<5.0	<1.0	<0.50	<0.50	<0.50	<0.50	<0.50	<0.50	<0.50	<0.50
Naphthalene	<0.25	<5.0	<2.5	<0.50	<0.25	<0.25	<0.25	<0.25	<0.25	<0.25	<0.25	<0.25
n-Propylbenzene	<0.25	<5.0	<5.0	<1.0	<0.50	<0.50	<0.50	<0.50	<0.50	<0.50	<0.50	<0.50
p-Isopropyltoluene	<0.25	<5.0	<2.5	<0.50	<0.25	<0.25	<0.25	<0.25	<0.20	<0.20	<0.20	<0.20
sec-Butylbenzene	<0.25	<5.0	<1.0	<0.50	<0.25	<0.25	<0.25	<0.25	<0.25	<0.25	<0.25	<0.25
Tetrachloroethene	4.8	<5.0	<5.0	<1.0	<0.50	<0.50	<0.50	<0.50	<0.50	<0.50	0.53	<0.50
Toluene	<0.10	<2.0	<1.0	<0.50	<0.25	0.37	<0.25	<0.25	2	0.99	0.3	<0.20
trans-1,2-Dichloroethene	0.41	<5.0	<5.0	<1.0	0.69	<0.50	<0.50	<0.50	6.6	3	0.92	<0.50
Trichloroethene	**1,300**	**990**	<2.5	**130**	0.5	4.1	1.2	3.4	**5.4**	**15**	**21**	**9**
Vinyl Chloride	<0.25	<5.0	<5.0	**2.2**	**24**	**7.8**	**6.6**	**45**	**310**	**170**	**29**	**6.8**
Xylene, -o	NA	NA	NA	NA	NA	NA	NA	NA	NA	NA	NA	NA
Xylenes, -m, -p	NA	NA	NA	NA	NA	NA	NA	NA	NA	NA	NA	NA
Xylenes, Total	<0.25	<5.0	<5.0	<1.0	<0.50	<0.50	<0.50	<0.50	<0.50	1.3	<0.50	<0.50
Ethane	0.015	0.0076	0.084	0.027	0.068	0.14	0.026	0.59	5.3	41	7.8	0.58
Ethene	1.1	0.037	0.47	1	4.4	4.1	4.9	33	190	200	6.9	2.1
Methane	0.77	7.2	380	290	1,500	7,700	3,200	3,300	460	15,000	9,200	450
Total Organic Carbon (mg/L)	2.1	3.4	13	3.1	60	2.4	1.5	1.4	3.5	1.5 B	1.2 B	1.3 M

Footnotes on Page 34.

Table 5. Summary of Groundwater Analytical Results, Former Quest Technologies, Inc., Oconomowoc, Wisconsin.

Sample Name	RW-3 (continued)				RW-4						
Sample Date	5/13/04	8/9/04	11/23/04	12/29/05	10/17/02	12/13/02	1/30/03	3/13/03	4/24/03	5/30/03	7/17/03
1,1,1-Trichloroethane	<0.50	<0.50	<0.50	<0.50	<2.5	0.85	<0.50	<2.5	<0.50	<0.50	<0.50
1,1,2,2-Tetrachloroethane	<0.20	<0.20	<0.20	<0.20	<0.25	<0.25	<0.25	<1.2	<0.25	<0.25	<0.25
1,1,2-Trichloroethane	<0.25	<0.25	<0.25	<0.25	<0.25	<0.25	<0.25	<1.2	<0.25	<0.25	<0.25
1,1-Dichloroethane	<0.50	<0.50	<0.50	<0.50	<0.25	<0.25	<0.50	<2.5	<0.50	<0.50	<0.50
1,1-Dichloroethene	<0.50	<0.50	<0.50	4.4	<0.25	<0.25	<0.50	<2.5	<0.50	<0.50	<0.50
1,2,4-Trimethylbenzene	<0.20	<0.20	<0.20	<0.20	<0.10	<0.10	<0.10	<1.2	<0.25	<0.25	<0.25
1,2-Dichloroethane	<0.50	<0.50	<0.50	<0.50	<0.25	<0.25	<0.50	<2.5	<0.50	<0.50	<0.50
1,3,5-Trimethylbenzene	<0.20	<0.20	<0.20	<0.20	<0.10	<0.10	<0.10	<1.2	<0.25	<0.25	<0.25
Benzene	<0.20	<0.20	<0.20	<0.20	<0.10	<0.10	<0.10	<1.2	<0.25	<0.25	<0.25
Bromodichloromethane	<0.20	<0.20	<0.20	<0.20	<0.25	<0.25	<0.25	<1.2	<0.25	<0.25	<0.25
Chloroethane	<1.0	<1.0	<1.0	<1.0	<0.25	<0.25	<1.0	<5.0	<1.0	<1.0	<1.0
Chloroform	<0.20	<0.20	<0.20	<0.20	<0.25	<0.25	<0.25	<1.2	<0.25	<0.25	<0.25
Chloromethane	<0.20	<0.20	<0.20	<0.20	<0.25	<0.25	<0.25	<1.2	<0.25	<0.25	<0.25
cis-1,2-Dichloroethene	4.4	1.2	2.2	**340**	<2.5	7.2	32	**210**	31	17	21
Methylene Chloride	<1.0	<1.0	<1.0	<1.0	<0.25	<0.25	<1.0	<5.0	<1.0	<1.0	<1.0
Methyl-t-butyl ether	<0.50	<0.50	<0.50	<0.50	<0.25	<0.25	<0.50	<2.5	<0.50	<0.50	<0.50
Naphthalene	<0.25	<0.25	<0.25	<0.25	<0.25	<0.25	<0.25	<1.2	<0.25	<0.25	<0.25
n-Propylbenzene	<0.50	<0.50	<0.50	<0.50	<0.25	<0.25	<0.50	<2.5	<0.50	<0.50	<0.50
p-Isopropyltoluene	<0.20	<0.20	<0.20	<0.20	<0.25	<0.25	<0.25	<1.2	<0.25	<0.25	<0.25
sec-Butylbenzene	<0.25	<0.25	<0.25	<0.25	<0.25	<0.25	<0.10	<1.2	<0.25	<0.25	<0.25
Tetrachloroethene	<0.50	<0.50	0.56	1.8	2	1.4	0.89	<2.5	0.68	<0.50	0.87
Toluene	<0.20	<0.20	<0.20	<0.20	<0.10	<0.10	0.53	<1.2	<0.25	<0.25	<0.25
trans-1,2-Dichloroethene	<0.50	<0.50	<0.50	2.3	1.3	0.64	<0.50	<2.5	<0.50	<0.50	<0.50
Trichloroethene	**9.1**	**5.8**	**8.1**	**840**	**370**	**150**	**34**	**16**	**11**	4.3	**14**
Vinyl Chloride	**1.5**	**0.54**	**0.94**	**14**	**0.56**	<0.25	<0.50	<2.5	<0.50	**0.57**	**13**
Xylene, -o	NA	NA	NA	NA	NA	NA	NA	NA	NA	NA	NA
Xylenes, -m, -p	NA	NA	NA	NA	NA	NA	NA	NA	NA	NA	NA
Xylenes, Total	<0.50	<0.50	<0.50	<0.50	<0.25	<0.25	<0.50	<2.5	<0.50	<0.50	<0.50
Ethane	1.2	1.1	0.96	0.36	0.12	0.068	0.035	0.031	0.018	0.12	0.82
Ethene	1.7	0.96	0.74	1.5	1.2	0.038	0.042	0.14	0.3	0.67	17
Methane	350	80	39	16	2.1	1.5	9	650	5,200	3,400	4,900
Total Organic Carbon (mg/L)	1.3 M	1.9 M	1.6 M	2.34 ET	2.3	9.7	13	32	39	1.6	1.8

Footnotes on Page 34.

Table 5. Summary of Groundwater Analytical Results, Former Quest Technologies, Inc., Oconomowoc, Wisconsin.

Sample Name	RW-4 (continued)									RW-6	
Sample Date	8/29/03	10/23/03	12/4/03	1/29/04	3/18/04	5/13/04	8/9/04	11/23/04	12/29/05	10/18/02	12/13/02
1,1,1-Trichloroethane	<0.50	<5.0	<0.50	<0.50	<0.50	<0.50	<0.50	<0.50	<0.50	0.84	<5.0
1,1,2,2-Tetrachloroethane	<0.25	<2.0	<0.20	<0.20	<0.20	<0.20	<0.20	<0.20	<0.20	<0.25	<5.0
1,1,2-Trichloroethane	<0.25	<2.5	<0.25	<0.25	<0.25	<0.25	<0.25	<0.25	<0.25	<0.25	<5.0
1,1-Dichloroethane	<0.50	<5.0	<0.50	<0.50	<0.50	<0.50	<0.50	<0.50	<0.50	<0.25	<5.0
1,1-Dichloroethene	**12**	**12**	0.74	<0.50	<0.50	<0.50	<0.50	1.9	<0.50	0.88	<5.0
1,2,4-Trimethylbenzene	<0.25	<2.0	<0.20	<0.20	<0.20	<0.20	<0.20	<0.20	<0.20	2.6	<2.0
1,2-Dichloroethane	<0.50	<5.0	<0.50	<0.50	<0.50	<0.50	<0.50	<0.50	<0.50	0.54	<5.0
1,3,5-Trimethylbenzene	<0.25	<2.0	<0.20	<0.20	<0.20	<0.20	<0.20	<0.20	<0.20	0.83	<2.0
Benzene	<0.25	<2.0	0.61	<0.20	<0.20	<0.20	<0.20	<0.20	<0.20	<0.10	<2.0
Bromodichloromethane	<0.25	<2.0	<0.20	<0.20	<0.20	<0.20	<0.20	<0.20	<0.20	<0.25	<5.0
Chloroethane	<1.0	<10	<1.0	<1.0	<1.0	<1.0	<1.0	<1.0	<1.0	<0.25	<5.0
Chloroform	<0.25	<2.0	<0.20	<0.20	<0.20	<0.20	<0.20	<0.20	<0.20	<0.25	<5.0
Chloromethane	<0.25	<2.0	<0.20	<0.20	<0.20	<0.20	<0.20	<0.20	<0.20	0.27	<5.0
cis-1,2-Dichloroethene	**510**	**950**	22	6.6	0.65	0.5	0.65	28	3.6	23	**1,700**
Methylene Chloride	1.9 L	<10	<1.0	<1.0	<1.0	<1.0	<1.0	<1.0	<1.0	<0.25	<5.0
Methyl-t-butyl ether	<0.50	<5.0	<0.50	<0.50	<0.50	<0.50	<0.50	<0.50	<0.50	<0.25	<5.0
Naphthalene	<0.25	<2.5	<0.25	<0.25	<0.25	<0.25	<0.25	<0.25	<0.25	1.9	<5.0
n-Propylbenzene	<0.50	<5.0	<0.50	<0.50	<0.50	<0.50	<0.50	<0.50	<0.50	0.32	<5.0
p-Isopropyltoluene	<0.25	<2.0	<0.20	<0.20	<0.20	<0.20	<0.20	<0.20	<0.20	0.44	<5.0
sec-Butylbenzene	<0.25	<2.5	<0.25	<0.25	<0.25	<0.25	<0.25	<0.25	<0.25	0.46	<5.0
Tetrachloroethene	1.8	<5.0	0.89	<0.50	<0.50	<0.50	<0.50	0.58	0.82 J	4.6	<5.0
Toluene	<0.25	<2.0	0.98	0.38	<0.20	<0.20	<0.20	<0.20	0.23 J	<0.10	<2.0
trans-1,2-Dichloroethene	4	<5.0	0.52	1.7	<0.50	<0.50	<0.50	<0.50	<0.50	0.46	<5.0
Trichloroethene	**510**	**340**	2.6	0.89	0.34	0.89	1.1	**6.3**	**82**	**3600**	**2600**
Vinyl Chloride	**94**	**330**	**37**	**19**	**3.9**	**0.85**	**3.2**	**18**	<0.20	**0.67**	<5.0
Xylene, -o	NA	NA	NA	NA	NA	NA	NA	NA	NA	NA	NA
Xylenes, -m, -p	NA	NA	NA	NA	NA	NA	NA	NA	NA	NA	NA
Xylenes, Total	<0.50	<5.0	1.2	<0.50	<0.50	<0.50	<0.50	<0.50	<0.50	0.9	<5.0
Ethane	0.47	3.8	4.7	5.6	4.1	2.3	1.6	1	0.066	0.033	0.071
Ethene	13	74	17	11	3.8	2.4	5.8	6.3	0.16	1.7	0.093
Methane	310	3,200	5,500	2,300	1,400	350	140	120	3.2	1.4	1.5
Total Organic Carbon (mg/L)	1.2	150	1.4 B	1.4 B	1.6 M	1.4 M	1.8 M	1.8 M	1.89 ET	2.3	25

Footnotes on Page 34.

Table 5. Summary of Groundwater Analytical Results, Former Quest Technologies, Inc., Oconomowoc, Wisconsin.

Sample Name	RW-6 (continued)											
Sample Date	**1/31/03**	**3/14/03**	**4/25/03**	**5/30/03**	**7/18/03**	**8/29/03**	**10/23/03**	**12/4/03**	**1/5/04**	**1/29/04**	**3/19/04**	**5/14/04**
1,1,1-Trichloroethane	<10	<25	0.83	<5.0	<4.0	<5.0	<2.5	<2.5	<5.0	<5.0	<0.50	<4.0
1,1,2,2-Tetrachloroethane	<5.0	<12	<0.25	<2.5	<2.0	<2.5	<1.0	<1.0	<2.0	<2.0	<0.20	<1.6
1,1,2-Trichloroethane	<5.0	<12	<0.25	<2.5	<2.0	<2.5	<1.2	<1.2	<2.5	<2.5	<0.25	<2.0
1,1-Dichloroethane	<10	<25	0.5	<5.0	<4.0	<5.0	<2.5	<2.5	<5.0	<5.0	<0.50	<4.0
1,1-Dichloroethene	<10	<25	2.9	<5.0	**8.8**	<5.0	5.8	<2.5	<5.0	<5.0	<0.50	**11**
1,2,4-Trimethylbenzene	<2.0	<12	<0.25	<2.5	<2.0	<2.5	<1.0	<1.0	<2.0	<2.0	<0.20	<1.6
1,2-Dichloroethane	<10	<25	<0.50	<5.0	<4.0	<5.0	<2.5	<2.5	<5.0	<5.0	<0.50	<4.0
1,3,5-Trimethylbenzene	<2.0	<12	<0.25	<2.5	<2.0	<2.5	<1.0	<1.0	<2.0	<2.0	<0.20	<1.6
Benzene	<2.0	<12	<0.25	<2.5	<2.0	<2.5	<1.0	<1.0	<2.0	<2.0	<0.20	<1.6
Bromodichloromethane	<5.0	<12	<0.25	<2.5	<2.0	<2.5	<1.0	<1.0	<2.0	<2.0	<0.20	<1.6
Chloroethane	<20	<50	<1.0	<10	<8.0	<10	<5.0	<5.0	<10	<10	<1.0	<8.0
Chloroform	<5.0	<12	<0.25	<2.5	<2.0	<2.5	<1.0	<1.0	<2.0	<2.0	<0.20	<1.6
Chloromethane	<5.0	<12	<0.25	<2.5	<2.0	<2.5	<1.0	<1.0	<2.0	<2.0	<0.20	<1.6
cis-1,2-Dichloroethene	**3,800**	**3,100**	**1,500**	**480**	**660**	**180**	**730**	**140**	51	**76**	2.7	**670**
Methylene Chloride	<20	<50	<1.0	<10	<8.0	<10	<5.0	<5.0	<10	<10	<1.0	<8.0
Methyl-t-butyl ether	<10	<25	<0.50	<5.0	<4.0	<5.0	<2.5	<2.5	<5.0	<5.0	<0.50	<4.0
Naphthalene	<5.0	<12	<0.25	<2.5	<2.0	<2.5	<1.2	<1.2	<2.5	<2.5	<0.25	<2.0
n-Propylbenzene	<10	<25	<0.50	<5.0	<4.0	<5.0	<2.5	<2.5	<5.0	<5.0	<0.50	<4.0
p-Isopropyltoluene	<5.0	<12	<0.25	<2.5	<2.0	<2.5	<1.0	<1.0	<2.0	<2.0	<0.20	<1.6
sec-Butylbenzene	<2.0	<12	<0.25	<2.5	<2.0	<2.5	<1.2	<1.2	<2.5	<2.5	<0.25	<2.0
Tetrachloroethene	<10	<25	<0.50	<5.0	<4.0	<5.0	<2.5	<2.5	<5.0	<5.0	<0.50	<4.0
Toluene	<2.0	<12	<0.25	<2.5	<2.0	<2.5	<1.0	<1.0	<2.0	<2.0	<0.20	<1.6
trans-1,2-Dichloroethene	<10	<25	6.7	<5.0	<4.0	<5.0	5.6	<2.5	<5.0	<5.0	<0.50	<4.0
Trichloroethene	**46**	**210**	**13**	<2.5	**44**	2.5	<1.0	<1.0	<2.0	2.3	0.47	<1.6
Vinyl Chloride	<10	**96**	**520**	**300**	**550**	**380**	**1200**	**610**	**740**	**370**	**75**	**370**
Xylene, -o	NA	NA	NA	NA	NA	NA	NA	NA	NA	NA	NA	NA
Xylenes, -m, -p	NA	NA	NA	NA	NA	NA	NA	NA	NA	NA	NA	NA
Xylenes, Total	<10	<25	<0.50	<5.0	<4.0	<5.0	<2.5	<2.5	<5.0	<5.0	<0.50	<4.0
Ethane	0.076	0.038	0.046	0.08	0.057	0.28	13	72	NA	110	18	NA
Ethene	0.33	0.56	48	280	210	310	580	130	NA	380	45	NA
Methane	25	430	2,700	9,100	740	1,600	9,300	9,500	NA	2,100	1,300	NA
Total Organic Carbon (mg/L)	71	12	80	45	1.5	27	22	2.4 B	NA	1.8 B	1.4 M	1.3 M

Footnotes on Page 34.

Table 5. Summary of Groundwater Analytical Results, Former Quest Technologies, Inc., Oconomowoc, Wisconsin.

Sample Name	RW-6 (continued)					RW-9						SMW-1
Sample Date	8/10/04	11/24/04	2/25/05	5/20/05	1/3/06	10/18/02	12/12/02	1/30/03	3/13/03	4/24/03	7/17/03	5/18/98
1,1,1-Trichloroethane	<4.0	<0.50	<1.0	<10	<2.0	<0.25	1.1	<0.50	<0.50	<0.50	<0.50	<0.53
1,1,2,2-Tetrachloroethane	<1.6	<0.20	<0.40	<4.0	<0.80	<0.25	<0.25	<0.25	<0.25	<0.25	<0.25	<0.68
1,1,2-Trichloroethane	<2.0	<0.25	<0.50	<5.0	<1.0	<0.25	<0.25	<0.25	<0.25	<0.25	<0.25	<0.47
1,1-Dichloroethane	<4.0	<0.50	<1.0	<10	<2.0	<0.25	<0.25	<0.50	<0.50	<0.50	<0.50	<0.61
1,1-Dichloroethene	**7.1**	6	<1.0	**10**	**12**	<0.25	<0.25	<0.50	<0.50	<0.50	<0.50	<0.47
1,2,4-Trimethylbenzene	<1.6	<0.20	<0.40	<4.0	1.5 J	<0.10	<0.10	<0.10	<0.25	<0.25	<0.25	<0.47
1,2-Dichloroethane	<4.0	<0.50	<1.0	<10	<2.0	<0.25	<0.25	<0.50	<0.50	<0.50	<0.50	<0.54
1,3,5-Trimethylbenzene	<1.6	<0.20	<0.40	<4.0	<0.80	<0.10	<0.10	<0.10	<0.25	<0.25	<0.25	<0.45
Benzene	<1.6	<0.20	<0.40	<4.0	<0.80	<0.10	<0.10	<0.10	<0.25	<0.25	<0.25	<0.44
Bromodichloromethane	<1.6	<0.20	<0.40	<4.0	<0.80	<0.25	<0.25	<0.25	<0.25	<0.25	<0.25	<0.41
Chloroethane	<8.0	<1.0	<2.0	<20	<4.0	<0.25	<0.25	<1.0	<1.0	<1.0	<1.0	<0.63
Chloroform	<1.6	<0.20	<0.40	<4.0	<0.80	<0.25	<0.25	<0.25	<0.25	<0.25	<0.25	<0.41
Chloromethane	<1.6	<0.20	<0.40	<4.0	<0.80	<0.25	<0.25	<0.25	<0.25	<0.25	<0.25	<0.44
cis-1,2-Dichloroethene	**700**	**890**	41	**1,200**	**900**	<0.25	<0.25	<0.50	<0.50	<0.50	<0.50	1.1 Q
Methylene Chloride	<8.0	<1.0	<2.0	<20	<4.0	0.27 L	<0.25	<1.0	<1.0	<1.0	<1.0	<0.38
Methyl-t-butyl ether	<4.0	<0.50	<1.0	<10	<2.0	<0.25	<0.25	<0.50	<0.50	<0.50	<0.50	0.52 Q
Naphthalene	<2.0	<0.25	<0.50	<5.0	<1.0	<0.25	<0.25	<0.25	<0.25	<0.25	<0.25	<0.59
n-Propylbenzene	<4.0	<0.50	<1.0	<10	<2.0	<0.25	<0.25	<0.50	<0.50	<0.50	<0.50	<0.54
p-Isopropyltoluene	<1.6	<0.20	<0.40	<4.0	<0.80	<0.25	<0.25	<0.25	<0.25	<0.25	<0.25	<0.51
sec-Butylbenzene	<2.0	<0.25	<0.50	<5.0	<1.0	<0.25	<0.25	<0.10	<0.25	<0.25	<0.25	<0.58
Tetrachloroethene	<4.0	<0.50	<1.0	<10	2.0 J	1.1	0.99	0.98	0.96	1.3	0.78	**6.7**
Toluene	<1.6	0.57	<0.40	<4.0	1.0 J	<0.10	<0.10	0.84	<0.25	<0.25	<0.25	<0.4
trans-1,2-Dichloroethene	4	5	<1.0	<10	4.1 J	<0.25	<0.25	<0.50	<0.50	<0.50	<0.50	<0.64
Trichloroethene	<1.6	<0.20	<0.40	<4.0	**33**	0.54	0.41	<0.25	**8.2**	<0.25	0.25	2.5
Vinyl Chloride	**490**	**830**	**160**	**950**	**360**	<0.25	<0.25	<0.50	<0.50	<0.50	<0.25	<0.52
Xylene, -o	NA	NA	NA	NA	NA	NA	NA	NA	NA	NA	NA	<0.54
Xylenes, -m, -p	NA	NA	NA	NA	NA	NA	NA	NA	NA	NA	NA	<0.77
Xylenes, Total	<4.0	<0.50	<1.0	NA	2.0 J	<0.25	<0.25	0.62	<0.50	<0.50	<0.50	NA
Ethane	3	1.7	0.78	1.1	0.29	0.067	0.025	0.013	<0.005	0.038	<0.005	NA
Ethene	130	100	35	30	13	0.81	0.089	0.037	0.046	0.12	0.1	NA
Methane	180	98	67	64	9.8	0.57	0.52	2.5	9.6	49	50	NA
Total Organic Carbon (mg/L)	2.1 M	1.9 M	2.3 M	1.7	3.12 ET	2.1	12	<2.7 M	2	12	2.1	NA

Footnotes on Page 34.

Table 5. Summary of Groundwater Analytical Results, Former Quest Technologies, Inc., Oconomowoc, Wisconsin.

Sample Name	SMW-1									SMW-2		
Sample Date	**12/9/98**	**5/1/02**	**11/21/02**	**2/27/03**	**5/28/03**	**8/28/03**	**5/12/04**	**11/22/04**	**12/27/05**	**2/10/98**	**12/9/98**	**5/1/02**
1,1,1-Trichloroethane	<0.53	<0.69	<0.25	<0.50	<0.50	<0.50	<0.50	<0.50	<0.50	<0.43	<0.53	<0.69
1,1,2,2-Tetrachloroethane	<0.68	<0.91	<0.25	<0.25	<0.25	<0.25	<0.20	<0.20	<0.20	<0.48	<0.68	<0.91
1,1,2-Trichloroethane	<0.47	<0.72	<0.25	<0.25	<0.25	<0.25	<0.25	<0.25	<0.25	<0.55	<0.47	<0.72
1,1-Dichloroethane	<0.61	<0.48	<0.25	<0.50	<0.50	<0.50	<0.50	<0.50	<0.50	<0.41	<0.61	<0.48
1,1-Dichloroethene	<0.47	<0.85	<0.25	<0.50	<0.50	<0.50	<0.50	<0.50	<0.50	<0.56	<0.47	<0.85
1,2,4-Trimethylbenzene	<0.47	<0.51	<0.10	<0.25	<0.25	<0.25	<0.20	<0.20	<0.20	<0.5	<0.47	<0.51
1,2-Dichloroethane	<0.54	<0.47	<0.25	<0.50	<0.50	<0.50	<0.50	<0.50	<0.50	<0.47	<0.54	<0.47
1,3,5-Trimethylbenzene	<0.45	<0.52	<0.10	<0.25	<0.25	<0.25	<0.20	<0.20	<0.20	<0.56	<0.45	<0.52
Benzene	<0.44	<0.48	<0.10	<0.25	<0.25	<0.25	<0.20	<0.20	<0.20	<0.4	<0.44	<0.48
Bromodichloromethane	<0.41	<0.61	<0.25	<0.25	<0.25	<0.25	<0.20	<0.20	<0.20	<0.39	<0.41	<0.61
Chloroethane	<0.63	<0.57	<0.25	<1.0	<1.0	<1.0	<1.0	<1.0	<1.0	<1.1	<0.63	<0.57
Chloroform	<0.41	<0.75	<0.25	<0.25	<0.25	<0.25	<0.20	<0.20	<0.20	<0.5	<0.41	<0.75
Chloromethane	<0.44	<0.62	<0.25	<0.25	<0.25	<0.25	<0.20	<0.20	<0.20	<0.68	<0.44	<0.62
cis-1,2-Dichloroethene	3.1	<0.73	0.7	1.4	0.54	0.76	1.3	2.6	1.5 J	4.4	6	7.1
Methylene Chloride	<0.38	<0.85	2.5 L	<1.0	<1.0	1.5 L	<1.0	<1.0	<1.0	<0.42	<0.38	<0.85
Methyl-t-butyl ether	<0.44	<0.67	<0.25	<0.50	<0.50	<0.50	<0.50	<0.50	<0.50	<0.5	<0.44	<0.67
Naphthalene	<0.59	<0.59	<0.25	<0.25	<0.25	<0.25	<0.25	<0.25	<0.25	<0.44	<0.59	<0.59
n-Propylbenzene	<0.54	<0.64	<0.25	<0.50	<0.50	<0.50	<0.50	<0.50	<0.50	<0.41	<0.54	<0.64
p-Isopropyltoluene	<0.51	<0.57	<0.25	<0.25	<0.25	<0.25	<0.20	<0.20	<0.20	<0.43	<0.51	<0.57
sec-Butylbenzene	<0.58	<0.49	<0.25	<0.25	<0.25	<0.25	<0.25	<0.25	<0.25	<0.49	<0.58	<0.49
Tetrachloroethene	4.3	3	3.7	2.3	0.62	2.6	1.3	1.8	1.4 J	1.8	0.82 Q	<0.57
Toluene	<0.4	<0.47	<0.10	<0.25	0.48	<0.25	<0.20	<0.20	<0.20	<0.32	<0.4	<0.47
trans-1,2-Dichloroethene	<0.64	<0.79	<0.25	<0.50	<0.50	<0.50	<0.50	<0.50	<0.50	<0.55	<0.64	<0.79
Trichloroethene	4.3	2.3 Q	2.3	2.1	1	2.2	1.4	1.6	1.5	**5.8**	3.3	2.3 Q
Vinyl Chloride	<0.52	<0.18	<0.25	<0.50	<0.50	<0.25	**0.35**	**0.51**	<0.20	<0.63	<0.52	**0.29 Q**
Xylene, -o	<0.54	<0.54	NA	NA	NA	NA	NA	NA	NA	<0.38	<0.54	<0.54
Xylenes, -m, -p	<0.77	<1.4	NA	NA	NA	NA	NA	NA	NA	<0.65	<0.77	<1.4
Xylenes, Total	NA	NA	<0.25	<0.50	<0.50	<0.50	<0.50	<0.50	<0.50	NA	NA	NA
Ethane	0.782	0.036	<0.005	0.6	0.11	0.16	1	3.1	0.21	NA	1.098	2.4
Ethene	0.014	0.0054	<0.005	0.11	<0.005	0.022	0.56	0.045	0.25	NA	0.016	0.076
Methane	41.095	1.2	0.27	140	47	63	130	370	90	NA	47.516	260
Total Organic Carbon (mg/L)	NA	3.4	5.4	3.7	3.4	4.5	4.4 M	4.8	5.74 ET	NA	NA	7

Footnotes on Page 34.

Table 5. Summary of Groundwater Analytical Results, Former Quest Technologies, Inc., Oconomowoc, Wisconsin.

Sample Name	SMW-2						SMW-3				
Sample Date	**2/27/03**	**5/28/03**	**8/28/03**	**5/12/04**	**11/22/04**	**12/27/05**	**2/10/98**	**5/18/98**	**12/9/98**	**2/27/03**	**5/28/03**
1,1,1-Trichloroethane	<0.50	<0.50	<0.50	<0.50	<0.50	<0.50	30	<5.3	26	<0.50	<0.50
1,1,2,2-Tetrachloroethane	<0.25	<0.25	<0.25	<0.20	<0.20	<0.20	<0.48	<6.8	<6.8	<0.25	<0.25
1,1,2-Trichloroethane	<0.25	<0.25	<0.25	<0.25	<0.25	<0.25	<0.55	<4.7	<4.7	<0.25	<0.25
1,1-Dichloroethane	<0.50	<0.50	<0.50	<0.50	<0.50	<0.50	8.4	8.5 Q	10 Q	<0.50	<0.50
1,1-Dichloroethene	<0.50	<0.50	<0.50	<0.50	<0.50	<0.50	4.3	<4.7	<4.7	<0.50	<0.50
1,2,4-Trimethylbenzene	<0.25	<0.25	<0.25	<0.20	<0.20	<0.20	<0.5	<4.7	<4.7	<0.25	<0.25
1,2-Dichloroethane	<0.50	<0.50	<0.50	<0.50	<0.50	<0.50	<0.47	<5.4	<5.4	<0.50	<0.50
1,3,5-Trimethylbenzene	<0.25	<0.25	<0.25	<0.20	<0.20	<0.20	<0.56	<4.5	<4.5	<0.25	<0.25
Benzene	<0.25	<0.25	<0.25	<0.20	<0.20	<0.20	<0.4	<4.4	<4.4	<0.25	<0.25
Bromodichloromethane	<0.25	<0.25	<0.25	<0.20	<0.20	<0.20	<0.39	<4.1	<4.1	<0.25	<0.25
Chloroethane	<1.0	<1.0	<1.0	<1.0	<1.0	<1.0	<1.1	<6.3	<6.3	<1.0	<1.0
Chloroform	<0.25	<0.25	<0.25	<0.20	<0.20	<0.20	<0.5	<4.1	<4.1	<0.25	<0.25
Chloromethane	<0.25	<0.25	<0.25	<0.20	<0.20	<0.20	<0.68	<4.4	<4.4	<0.25	<0.25
cis-1,2-Dichloroethene	7.1	4.5	7.1	3.2	3.3	4.8	**96**	**98**	59	6.4	5.4
Methylene Chloride	<1.0	<1.0	1.5 L	<1.0	<1.0	<1.0	<0.42	<3.8	<3.8	<1.0	<1.0
Methyl-t-butyl ether	<0.50	<0.50	<0.50	<0.50	<0.50	<0.50	<0.5	<4.4	<4.4	<0.50	<0.50
Naphthalene	<0.25	<0.25	<0.25	<0.25	<0.25	<0.25	<0.44	<5.9	<5.9	<0.25	<0.25
n-Propylbenzene	<0.50	<0.50	<0.50	<0.50	<0.50	<0.50	<0.41	<5.4	<5.4	<0.50	<0.50
p-Isopropyltoluene	<0.25	<0.25	<0.25	<0.20	<0.20	<0.20	<0.43	<5.1	<5.1	<0.25	<0.25
sec-Butylbenzene	<0.25	<0.25	<0.25	<0.25	<0.25	<0.25	<0.49	<5.8	<5.8	<0.25	<0.25
Tetrachloroethene	<0.50	<0.50	<0.50	<0.50	<0.50	<0.50	**17**	**8.4 Q**	**13**	1.1	0.94
Toluene	<0.25	0.55	<0.25	<0.20	<0.20	<0.20	<0.32	<4	<4	<0.25	0.64
trans-1,2-Dichloroethene	<0.50	<0.50	<0.50	<0.50	<0.50	<0.50	13	10 Q	<6.4	<0.50	<0.50
Trichloroethene	1.5	1.7	2.2	3.3	3.5	0.25 J	**3,300**	**2,100**	**1,500**	**19**	**17**
Vinyl Chloride	<0.50	<0.50	<0.25	**0.53**	<0.20	<0.20	<0.63	**8.1 Q**	<5.2	**0.88**	<0.50
Xylene, -o	NA	NA	NA	NA	NA	NA	<0.38	<5.4	<5.4	NA	NA
Xylenes, -m, -p	NA	NA	NA	NA	NA	NA	<0.65	<7.7	<7.7	NA	NA
Xylenes, Total	<0.50	<0.50	<0.50	<0.50	<0.50	<0.50	NA	NA	NA	<0.50	<0.50
Ethane	0.46	0.93	1.6	0.076	0.25	0.29	1.23	NA	0.684	1.1	0.024
Ethene	0.089	0.027	0.032	0.12	0.025	0.22	0.049	NA	0.089	0.2	0.012
Methane	150	230	210	3.9	58	130	193.144	NA	77.053	350	1.6
Total Organic Carbon (mg/L)	5	6.1	8.2	3.6 M	4.2 M	5.79 ET	8	NA	NA	11	14

Footnotes on Page 34.

Table 5. Summary of Groundwater Analytical Results, Former Quest Technologies, Inc., Oconomowoc, Wisconsin.

Sample Name	SMW-3 (continued)				SMW-4						
Sample Date	**8/28/03**	**5/12/04**	**11/22/04**	**12/27/05**	**5/18/98**	**12/10/98**	**5/2/02**	**11/21/02**	**2/27/03**	**5/29/03**	**8/28/03**
1,1,1-Trichloroethane	<0.50	0.57	<0.50	5	<13	24 Q	0.73 Q	<0.25	0.63	<0.50	<0.50
1,1,2,2-Tetrachloroethane	<0.25	<0.20	<0.20	<0.40	<17	<14	<0.91	<0.25	<0.25	<0.25	<0.25
1,1,2-Trichloroethane	<0.25	<0.25	<0.25	<0.50	<12	<9.4	<0.72	<0.25	<0.25	<0.25	<0.25
1,1-Dichloroethane	<0.50	0.82	1.6	4.3	<15	<12	<0.48	<0.25	<0.50	<0.50	<0.50
1,1-Dichloroethene	<0.50	<0.50	1.7	2.2 J	<12	<9.4	<0.85	<0.25	<0.50	<0.50	<0.50
1,2,4-Trimethylbenzene	<0.25	<0.20	<0.20	<0.40	<12	<9.4	<0.51	<0.10	<0.25	<0.25	<0.25
1,2-Dichloroethane	<0.50	<0.50	<0.50	<1.0	<14	<11	<0.47	<0.25	<0.50	<0.50	<0.50
1,3,5-Trimethylbenzene	<0.25	<0.20	<0.20	<0.40	<11	<9	<0.52	<0.10	<0.25	<0.25	<0.25
Benzene	<0.25	<0.20	<0.20	<0.40	<11	<8.8	0.73 Q	0.1	0.25	0.35	0.62
Bromodichloromethane	<0.25	<0.20	<0.20	<0.40	<10	<8.2	<0.61	<0.25	<0.25	<0.25	<0.25
Chloroethane	<1.0	<1.0	<1.0	<2.0	<16	<13	<0.57	<0.25	<1.0	<1.0	<1.0
Chloroform	<0.25	<0.20	<0.20	<0.40	<10	<8.2	<0.75	<0.25	<0.25	<0.25	<0.25
Chloromethane	<0.25	<0.20	<0.20	<0.40	<11	<8.8	<0.62	<0.25	<0.25	<0.25	<0.25
cis-1,2-Dichloroethene	2.6	19	50	**160**	**87**	**73**	9.1	5.2	22	5.8	17
Methylene Chloride	1.5 L	<1.0	<1.0	<2.0	<9.5	<7.6	<0.85	1.7 L	<1.0	<1.0	1.5 L
Methyl-t-butyl ether	<0.50	<0.50	<0.50	<1.0	<11	<8.8	<0.67	<0.25	<0.50	<0.50	<0.50
Naphthalene	<0.25	<0.25	0.26	<0.50	<15	<12	<0.59	<0.25	<0.25	<0.25	<0.25
n-Propylbenzene	<0.50	<0.50	<0.50	<1.0	<14	<11	<0.64	<0.25	<0.50	<0.50	<0.50
p-Isopropyltoluene	<0.25	<0.20	<0.20	<0.40	<13	<10	<0.57	<0.25	<0.25	<0.25	<0.25
sec-Butylbenzene	<0.25	<0.25	<0.25	<0.50	<14	<12	<0.49	<0.25	<0.25	<0.25	<0.25
Tetrachloroethene	1.7	0.65	1.1	1.5 J	<10	**21 Q**	1.3 Q	1.7	2.2	<0.50	0.99
Toluene	<0.25	<0.20	<0.20	<0.40	<10	<8	<0.47	<0.10	<0.25	0.39	<0.25
trans-1,2-Dichloroethene	<0.50	0.95	2	3.2 J	<16	<13	<0.79	<0.25	<0.50	<0.50	0.78
Trichloroethene	**20**	**22**	**55**	**260**	**3,500**	**3,400**	**84**	**34**	**87**	**11**	**46**
Vinyl Chloride	<0.25	**1.1**	**4.6**	**14**	<13	<10	**0.94**	<0.25	**0.8**	<0.50	**1.5**
Xylene, -o	NA	NA	NA	NA	<14	<11	<0.54	NA	NA	NA	NA
Xylenes, -m, -p	NA	NA	NA	NA	<19	<15	<1.4	NA	NA	NA	NA
Xylenes, Total	<0.50	<0.50	<0.50	<1.0	NA	NA	NA	<0.25	<0.50	<0.50	<0.50
Ethane	0.82	1.6	2.6	12	NA	0.614	0.027	<0.005	0.42	0.16	1.1
Ethene	<0.005	0.11	0.095	0.87	NA	0.077	0.0067	<0.005	0.11	170	0.075
Methane	190	180	420	3200	NA	164.379	1.1	0.19	170	1200	460
Total Organic Carbon (mg/L)	11	7.5	11 M	13.2	NA	NA	4.4	5.4	5.6	2.7	5.2

Footnotes on Page 34.

Table 5. Summary of Groundwater Analytical Results, Former Quest Technologies, Inc., Oconomowoc, Wisconsin.

Sample Name	SMW-4 (continued)			TW-1	TW-1 (11:05)	TW-1 (14:40)			TW-1		
Sample Date	5/13/04	11/22/04	12/27/05	6/29/99	6/30/99	6/30/99	7/14/99	8/11/99	9/9/99	2/25/04	8/10/04
1,1,1-Trichloroethane	0.81	0.93	1.1 J	<5.3	NA	NA	<5.3	<5.3	0.60 Q	<0.50	<0.50
1,1,2,2-Tetrachloroethane	<0.20	<0.20	<0.20	<6.8	NA	NA	<6.8	<6.8	<0.68	<0.20	<0.20
1,1,2-Trichloroethane	<0.25	<0.25	<0.25	<4.7	NA	NA	<4.7	<4.7	<0.47	<0.25	<0.25
1,1-Dichloroethane	<0.50	<0.50	1.8	<6.1	NA	NA	<6.1	<6.1	<0.61	<0.50	<0.50
1,1-Dichloroethene	<0.50	<0.50	2.3	<4.7	NA	NA	<4.7	<4.7	<0.47	<0.50	<0.50
1,2,4-Trimethylbenzene	<0.20	<0.20	<0.20	<4.7	NA	NA	<4.7	<4.7	<0.47	<0.20	<0.20
1,2-Dichloroethane	<0.50	<0.50	<0.50	<5.4	NA	NA	<5.4	<5.4	<0.54	<0.50	<0.50
1,3,5-Trimethylbenzene	<0.20	<0.20	<0.20	<4.5	NA	NA	<4.5	<4.5	<0.45	<0.20	<0.20
Benzene	<0.20	0.26	<0.20	<4.4	NA	NA	<4.4	<4.4	<0.44	<0.20	<0.20
Bromodichloromethane	<0.20	<0.20	<0.20	<4.1	NA	NA	<4.1	<4.1	<0.41	<0.20	<0.20
Chloroethane	<1.0	<1.0	<1.0	<6.3	NA	NA	<6.3	<6.3	<0.63	4.5	7.2
Chloroform	<0.20	<0.20	<0.20	<4.1	NA	NA	<4.1	<4.1	<0.41	<0.20	<0.20
Chloromethane	<0.20	<0.20	<0.20	<4.4	NA	NA	<4.4	<4.4	<0.44	<0.20	<0.20
cis-1,2-Dichloroethene	15	21	**140**	7.5 Q	NA	NA	6.7 Q	5.6 Q	3.2	10	61
Methylene Chloride	<1.0	<1.0	<1.0	<3.8	NA	NA	<3.8	<3.8	<0.38	<1.0	<1.0
Methyl-t-butyl ether	<0.50	<0.50	<0.50	<4.4	NA	NA	<4.4	<4.4	<0.44	<0.50	<0.50
Naphthalene	<0.25	<0.25	<0.25	<5.9	NA	NA	<5.9	<5.9	<0.59	<0.25	<0.25
n-Propylbenzene	<0.50	<0.50	<0.50	<5.4	NA	NA	<5.4	<5.4	<0.54	<0.50	<0.50
p-Isopropyltoluene	<0.20	<0.20	<0.20	<5.1	NA	NA	<5.1	<5.1	<0.51	<0.20	<0.20
sec-Butylbenzene	<0.25	<0.25	<0.25	<5.8	NA	NA	<5.8	<5.8	<0.58	<0.25	<0.25
Tetrachloroethene	1.2	1.9	1.7	<4.1	NA	NA	<4.1	<4.1	2.4	<0.50	<0.50
Toluene	<0.20	<0.20	<0.20	<4	NA	NA	<4	<4	<0.4	<0.20	<0.20
trans-1,2-Dichloroethene	<0.50	0.75	2.2	<6.4	NA	NA	<6.4	<6.4	<0.64	0.56	1.7
Trichloroethene	**43**	**55**	**130**	**1,800**	NA	NA	**1,300**	**940**	**650 D**	1.8	1
Vinyl Chloride	**0.5**	**0.89**	**15**	<5.2	NA	NA	<1.7	<1.7	<0.17	**11**	**71**
Xylene, -o	NA	NA	NA	<5.4	NA	NA	<5.4	<5.4	<0.54	NA	NA
Xylenes, -m, -p	NA	NA	NA	<7.7	NA	NA	<7.7	<7.7	<0.77	NA	NA
Xylenes, Total	<0.50	<0.50	<0.50	NA	NA	NA	NA	NA	NA	<0.50	<0.50
Ethane	0.032	1	5.1	<0.005	NA	NA	NA	<0.005	<0.005	NA	2
Ethene	0.087	0.048	0.38	<0.005	NA	NA	NA	0.077	<0.005	NA	37
Methane	2.2	180	2000	0.293	NA	NA	NA	0.464	0.311	NA	140
Total Organic Carbon (mg/L)	2.6 M	5.2 M	6.09 ET	1.3	3.1	250	<0.33	1.5 QA	2.5	NA	1.9 M

Footnotes on Page 34.

Table 5. Summary of Groundwater Analytical Results, Former Quest Technologies, Inc., Oconomowoc, Wisconsin.

Sample Name	TW-1 (continued)		TW-2	TW-2 (14:50)	TW-2			TW-3	TW-3 (15:00)	TW-3	
Sample Date	11/24/04	1/3/06	6/29/99	6/30/99	7/14/99	8/11/99	9/8/99	6/28/99	6/30/99	7/14/99	8/11/99
1,1,1-Trichloroethane	<0.50	8.4 J	<5.3	NA	<5.3	<2.6	0.55 Q	<5.3	NA	<5.3	<5.3
1,1,2,2-Tetrachloroethane	<0.20	<1.0	<6.8	NA	<6.8	<3.4	<0.68	<6.8	NA	<6.8	<6.8
1,1,2-Trichloroethane	<0.25	<1.2	<4.7	NA	<4.7	<2.3	<0.47	<4.7	NA	<4.7	<4.7
1,1-Dichloroethane	<0.50	250	<6.1	NA	<6.1	<3	<0.61	<6.1	NA	<6.1	<6.1
1,1-Dichloroethene	<0.50	<2.5	<4.7	NA	<4.7	<2.3	<0.47	<4.7	NA	<4.7	<4.7
1,2,4-Trimethylbenzene	<0.20	1.4 J	<4.7	NA	<4.7	<2.3	<0.47	<4.7	NA	<4.7	<4.7
1,2-Dichloroethane	<0.50	<2.5	<5.4	NA	<5.4	<2.7	<0.54	<5.4	NA	<5.4	<5.4
1,3,5-Trimethylbenzene	<0.20	<1.0	<4.5	NA	<4.5	<2.2	<0.45	<4.5	NA	<4.5	<4.5
Benzene	<0.20	<1.0	<4.4	NA	<4.4	<2.2	<0.44	<4.4	NA	<4.4	<4.4
Bromodichloromethane	<0.20	<1.0	<4.1	NA	<4.1	<2	<0.41	<4.1	NA	<4.1	<4.1
Chloroethane	1.8	<5.0	<6.3	NA	<6.3	<3.1	<0.63	<6.3	NA	<6.3	<6.3
Chloroform	<0.20	<1.0	<4.1	NA	<4.1	<2	<0.41	<4.1	NA	<4.1	<4.1
Chloromethane	<0.20	<1.0	<4.4	NA	<4.4	<2.2	<0.44	<4.4	NA	<4.4	<4.4
cis-1,2-Dichloroethene	14	3.4 J	4.9 Q	NA	<4.6	3.7 Q	2.2	8.8 Q	NA	4.7 Q	11 Q
Methylene Chloride	<1.0	<5.0	<3.8	NA	<3.8	<1.9	<0.38	<3.8	NA	<3.8	<3.8
Methyl-t-butyl ether	<0.50	<2.5	<4.4	NA	<4.4	<2.2	<0.44	<4.4	NA	<4.4	<4.4
Naphthalene	<0.25	<1.2	<5.9	NA	<5.9	<2.9	<0.59	<5.9	NA	<5.9	<5.9
n-Propylbenzene	<0.50	<2.5	<5.4	NA	<5.4	<2.7	<0.54	<5.4	NA	<5.4	<5.4
p-Isopropyltoluene	<0.20	<1.0	<5.1	NA	<5.1	<2.5	<0.51	<5.1	NA	<5.1	<5.1
sec-Butylbenzene	<0.25	<1.2	<5.8	NA	<5.8	<2.9	<0.58	<5.8	NA	<5.8	<5.8
Tetrachloroethene	<0.50	<2.5	<4.1	NA	<4.1	2.1 Q	2.2	<4.1	NA	<4.1	**5.1 Q**
Toluene	0.34	1.0 J	<4	NA	<4	<2	<0.4	<4	NA	<4	<4
trans-1,2-Dichloroethene	<0.50	<2.5	<6.4	NA	<6.4	<3.2	<0.64	<6.4	NA	<6.4	<6.4
Trichloroethene	0.47	<1.0	**980**	NA	**920**	**590**	**360 D**	**1,100**	NA	**1,100**	**1,400**
Vinyl Chloride	**20**	<1.0	<5.2	NA	<1.7	<0.85	<0.17	<5.2	NA	<1.7	<1.7
Xylene, -o	NA	NA	<5.4	NA	<5.4	<2.7	<0.54	<5.4	NA	<5.4	<5.4
Xylenes, -m, -p	NA	NA	<7.7	NA	<7.7	**<3.9**	<0.77	<7.7	NA	<7.7	<7.7
Xylenes, Total	<0.50	<2.5	NA	NA	NA	NA	NA	NA	NA	NA	NA
Ethane	1.2	13	NA	NA	NA	<0.005	0.012	0.018	NA	NA	0.06
Ethene	20	5.3	NA	NA	NA	0.088	0.133	1.016	NA	NA	0.101
Methane	38	1400	NA	NA	NA	0.936	7.618	7.569	NA	NA	12.659
Total Organic Carbon (mg/L)	1.5 M	8.73	1.4	3	<0.33	1.8 A	2.8	2.4 *	4	<0.33	3.6 A

Footnotes on Page 34.

Table 5. Summary of Groundwater Analytical Results, Former Quest Technologies, Inc., Oconomowoc, Wisconsin.

Sample Name	TW-3 (continued)		ES	PAL
Sample Date	9/8/99	2/25/04	1/1/05	1/1/05
1,1,1-Trichloroethane	0.66 Q	<0.50	200	40
1,1,2,2-Tetrachloroethane	<0.68	<0.20	0.2	0.02
1,1,2-Trichloroethane	<0.47	<0.25	5	0.5
1,1-Dichloroethane	<0.61	<0.50	850	85
1,1-Dichloroethene	<0.47	<0.50	7	0.7
1,2,4-Trimethylbenzene	<0.47	<0.20	NE	NE
1,2-Dichloroethane	<0.54	<0.50	5	0.5
1,3,5-Trimethylbenzene	<0.45	<0.20	NE	NE
Benzene	<0.44	<0.20	5	0.5
Bromodichloromethane	<0.41	<0.20	0.6	0.06
Chloroethane	<0.63	11	400	80
Chloroform	<0.41	<0.20	6	0.6
Chloromethane	<0.44	<0.20	3	0.3
cis-1,2-Dichloroethene	1.9	22	70	7
Methylene Chloride	<0.38	<1.0	5	0.5
Methyl-t-butyl ether	<0.44	<0.50	60	12
Naphthalene	<0.59	<0.25	40	8
n-Propylbenzene	<0.54	<0.50	NE	NE
p-Isopropyltoluene	<0.51	<0.20	NE	NE
sec-Butylbenzene	<0.58	<0.25	NE	NE
Tetrachloroethene	3.2	<0.50	5	0.5
Toluene	<0.4	<0.20	1,000	200
trans-1,2-Dichloroethene	<0.64	0.79	100	20
Trichloroethene	**570 D**	4.2	5	0.5
Vinyl Chloride	<0.17	**31**	0.2	0.02
Xylene, -o	<0.54	NA	NE	NE
Xylenes, -m, -p	<0.77	NA	NE	NE
Xylenes, Total	NA	<0.50	10,000	1,000
Ethane	<0.005	NA	NE	NE
Ethene	0.055	NA	NE	NE
Methane	3.138	NA	NE	NE
Total Organic Carbon (mg/L)	5.8	NA	NE	NE

Footnotes on Page 34.

Table 5. Summary of Groundwater Analytical Results, Former Quest Technologies, Inc., Oconomowoc, Wisconsin.

Results are reported in micrograms per liter (µg/L), unless otherwise indicated.

	Result exceeds the NR 140 Preventative Action Limit value.
100	Result exceeds the NR 140 Enforcement Standard value.
*	Isomers must be added together for comparison to criteria.
A	Analyte is detected in the method blank. Method blank is evaluated to the laboratory limit of detection.
B	Analyte is detected in the method blank at the concentration indicated in parenthesis.
D	Dilution.
ET	
mg/L	Milligrams per liter.
NA	Not Analyzed
NE	Not Established.
Q	Result is between the limit of detection and the limit of quantification.
TOC	Total organic carbon.
VOC	Volatile organic compounds.

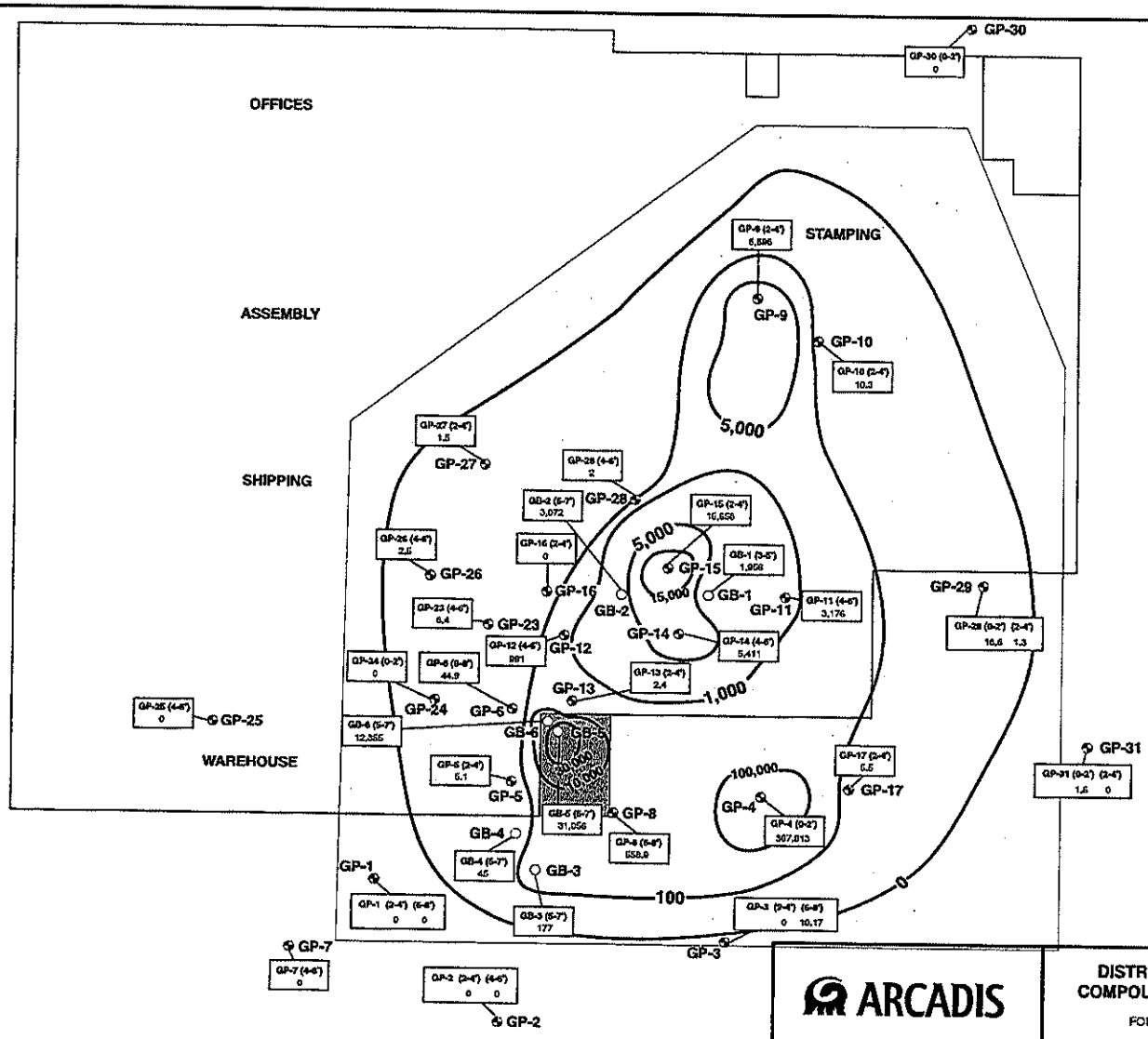

ARCADIS

DISTRIBUTION OF VOLATILE ORGANIC COMPOUNDS AND LOCATION OF SOIL CAP

FORMER QUEST TECHNOLOGIES PROPERTY
OCONOMOWOC, WISCONSIN

EXHIBIT
A

DRAFTER: LMB
APPROVED:
CHECKED: EAB
DRAWING: DISTR_VOCS.AI
FILE NO.: GRAPHICS
FN: QUESTW0646\SITE_INV
DWG DATE: 17NOV06

Table 1. Groundwater Elevation Data, Quest Technologies, Inc., Oconomowoc Wisconsin.

	MW-1			MW-2		MW-3		MW-4		MW-5	
	Top of Casing =	854.53		Top of Casing =	852.56	Top of Casing =	853.49	Top of Casing =	852.90	Top of Casing =	853.38
Date	Water Level	ELEV		Water Level	ELEV	Water Level	ELEV	Water Level	ELEV	Water Level	ELEV
12/15/97	4.66	849.87		3.09	849.47	4.08	849.41	3.41	849.49	NI	NI
12/19/97	4.71	849.82		3.13	849.43	4.11	849.38	3.45	849.45	NI	NI
01/06/98	4.24	850.29		2.68	849.88	3.68	849.81	3.08	849.82	NI	NI
02/04/98	NM	NM		2.62	849.94	3.67	849.82	3.02	849.88	3.65	849.73
02/09/98	4.43	850.10		2.84	849.72	3.90	849.59	3.20	849.70	3.85	849.53
02/17/98	4.15	850.38		2.57	849.99	3.68	849.81	2.93	849.97	3.64	849.74
05/19/98	4.58	849.95		3.06	849.50	4.06	849.43	3.36	849.54	4.02	849.36
12/14/98	4.65	849.88		3.08	849.48	4.05	849.44	3.38	849.52	4.02	849.36
04/25/02	4.40	850.13		2.98	849.58	3.96	849.53	3.23	849.67	3.96	849.42
11/18/02	4.65	849.88		3.17	849.39	4.11	849.38	3.46	849.44	4.06	849.32
02/25/02	4.86	849.67		3.37	849.19	4.32	849.17	3.78	849.12	4.33	849.05
04/25/02	4.4	850.13		2.98	849.58	3.96	849.53	3.23	849.67	3.96	849.42
10/17/02	4.64	849.89		3.16	849.40	NM	NM	NM	NM	NM	NM
11/18/02	4.65	849.88		3.17	849.39	4.11	849.38	3.46	849.44	4.06	849.32
12/12/02	4.71	849.82		3.19	849.37	NM	NM	NM	NM	NM	NM
01/30/03	4.83	849.70		3.31	849.25	NM	NM	NM	NM	NM	NM
02/25/03	4.86	849.67		3.37	849.19	4.32	849.17	3.78	849.12	4.33	849.05
03/14/03	4.83	849.70		3.37	849.19	NM	NM	NM	NM	NM	NM
04/24/03	4.54	849.99		3.01	849.55	NM	NM	NM	NM	NM	NM
05/22/03	4.31	850.22	4	2.78	849.78	3.84	849.65	3.14	849.76	3.86	849.52
07/18/03	4.7	849.83		3.15	849.41	NM	NM	NM	NM	NM	NM
08/25/03	4.91	849.62	5	3.41	849.15	4.48	849.01	3.79	849.11	4.47	848.91
10/24/03	4.79	849.74		3.3	849.26	NM	NM	NM	NM	NM	NM
12/04/03	4.56	849.97		3.07	849.49	NM	NM	NM	NM	NM	NM
11/18/04	NM	NM		3.27	849.29	4.17	849.32	3.71	849.19	4.21	849.17
12/08/05	NM	NM		3.13	849.43	4.06	849.43	3.54	849.36	4.17	849.21

Water level measured in feet from top of casing.

*	Measured from different top of casing elevation prior to trimming and surveying.
NI	Not installed.
NM*	Not measured; staff gauge not decipherable.
NM	Not measured.
ELEV	Elevation measured as feet above mean sea level.

Table 1. Groundwater Elevation Data, Quest Technologies, Inc., Oconomowoc Wisconsin.

	MW-6		MW-7		MW-8		MW-9		MW-10	
	Top of Casing =	853.74	Top of Casing =	855.00	Top of Casing =	854.93	Top of Casing =	853.88	Top of Casing =	853.62
Date	Water Level	ELEV	Water Level	ELEV	Water Level	ELEV	Water Level	ELEV	Water Level	ELEV
12/15/97	NI	NI	NI	NI	NI	NI	NI	NI	NI	NI
12/19/97	NI	NI	NI	NI	NI	NI	NI	NI	NI	NI
01/06/98	NI	NI	NI	NI	NI	NI	NI	NI	NI	NI
02/04/98	4.15	849.59	5.35	849.65	NI	NI	NI	NI	NI	NI
02/09/98	4.45	849.29	5.55	849.45	4.62	850.31	4.66	849.22	NI	NI
02/17/98	4.13	849.61	5.22	849.78	4.35	850.58	4.38	849.50	NI	NI
05/19/98	4.59	849.15	5.64	849.36	4.75	850.18	4.77	849.11	3.99	849.63
12/14/98	4.67	849.07	5.71	849.29	4.81	850.12	4.87	849.01	4.07	849.55
04/25/02	4.50	849.24	5.50	849.50	4.58	850.35	4.66	849.22	3.34	850.28
11/18/02	4.75	848.99	5.79	849.21	4.8	850.13	4.94	848.94	4.02	849.60
02/25/03	4.99	848.75	6.11	848.89	5.03	849.90	5.18	848.70	4.42	849.20
04/25/02	4.5	849.24	5.5	849.50	4.58	850.35	4.66	849.22	3.34	850.28
10/17/02	NM	NM	NM	NM	NM	NM	NM	NM	NM	NM
11/18/02	4.75	848.99	5.79	849.21	4.8	850.13	4.94	848.94	4.02	849.60
12/12/02	NM	NM	NM	NM	NM	NM	NM	NM	NM	NM
01/30/03	NM	NM	NM	NM	NM	NM	NM	NM	NM	NM
02/25/03	4.99	848.75	6.11	848.89	5.03	849.90	5.18	848.70	4.42	849.20
03/14/03	NM	NM	NM	NM	NM	NM	NM	NM	NM	NM
04/24/03	NM	NM	NM	NM	NM	NM	NM	NM	NM	NM
05/22/03	4.35	849.39	5.33	849.67	4.53	850.40	4.52	849.36	3.17	850.45
07/18/03	NM	NM	NM	NM	NM	NM	NM	NM	NM	NM
08/25/03	5.07	848.67	6.11	848.89	5.07	849.86	5.23	848.65	4.42	849.20
10/24/03	NM	NM	NM	NM	NM	NM	NM	NM	NM	NM
12/04/03	NM	NM	NM	NM	NM	NM	NM	NM	NM	NM
11/18/04	4.82	848.92	5.97	849.03	4.88	850.05	5.02	848.86	4.25	849.37
12/08/05	4.66	849.08	5.78	849.22	4.86	850.07	4.80	849.08	3.27	850.35

Water level measured in feet from top of casing.

*	Measured from different top of casing elevation prior to trimming and surveying.
NI	Not installed.
NM*	Not measured; staff gauge not decipherable.
NM	Not measured.
ELEV	Elevation measured as feet above mean sea level.

Table 1. Groundwater Elevation Data, Quest Technologies, Inc., Oconomowoc Wisconsin.

	MW-11		MW-12		MW-13		MW-14		PZ-1	
	Top of Casing =	851.25	Top of Casing =	850.46	Top of Casing =	851.03	Top of Casing =	851.8	Top of Casing =	854.55
Date	Water Level	ELEV	Water Level	ELEV	Water Level	ELEV	Water Level	ELEV	Water Level	ELEV
12/15/97	NI	NI	NI	NI	NI	NI	NI	NI	4.70	849.85
12/19/97	NI	NI	NI	NI	NI	NI	NI	NI	4.72	849.83
01/06/98	NI	NI	NI	NI	NI	NI	NI	NI	4.25	850.30
02/04/98	NI	NI	NI	NI	NI	NI	NI	NI	NM	NM
02/09/98	NI	NI	NI	NI	NI	NI	NI	NI	4.44	850.11
02/17/98	NI	NI	NI	NI	NI	NI	NI	NI	4.16	850.39
05/19/98	2.80	848.45	NI	NI	NI	NI	NI	NI	4.60	849.95
12/14/98	3.10	848.15	1.02	849.44	2.88	848.15	4.01	847.79	4.66	849.89
04/25/02	2.52	848.73	0.35	850.11	2.50	848.53	3.50	848.30	4.42	850.13
11/18/02	3.11	848.14	1.13	849.33	2.92	848.11	3.86	847.94	4.66	849.89
02/25/03	3.32	847.93	2.05	848.41	3.1	847.93	4.1	847.70	4.8	849.75
04/25/02	2.52	848.73	0.35	850.11	2.5	848.53	3.5	848.30	4.42	850.13
10/17/02	NM	NM	NM	NM	NM	NM	NM	NM	NM	NM
11/18/02	3.11	848.14	1.13	849.33	2.92	848.11	3.86	847.94	4.66	849.89
12/12/02	NM	NM	NM	NM	NM	NM	NM	NM	NM	NM
01/30/03	NM	NM	NM	NM	NM	NM	NM	NM	NM	NM
02/25/03	3.32	847.93	2.05	848.41	3.1	847.93	4.1	847.70	4.8	849.75
03/14/03	NM	NM	NM	NM	NM	NM	NM	NM	NM	NM
04/24/03	NM	NM	NM	NM	NM	NM	NM	NM	NM	NM
05/22/03	2.3	848.95	0.5	849.96	2.15	848.88	3.02	848.78	4.32	850.23
07/18/03	NM	NM	NM	NM	NM	NM	NM	NM	NM	NM
08/25/03	3.65	847.60	2.67	847.79	3.35	847.68	4.18	847.62	4.91	849.64
10/24/03	NM	NM	NM	NM	NM	NM	NM	NM	NM	NM
12/04/03	NM	NM	NM	NM	NM	NM	NM	NM	NM	NM
11/18/04	3.24	848.01	1.77	848.69	3.00	848.03	4.08	847.72	NM	NM
12/08/05	2.88	848.37	1.40	849.06	2.63	848.40	3.60	848.20	NM	NM

Water level measured in feet from top of casing.

*	Measured from different top of casing elevation prior to trimming and surveying.
NI	Not installed.
NM*	Not measured; staff gauge not decipherable.
NM	Not measured.
ELEV	Elevation measured as feet above mean sea level.

Table 1. Groundwater Elevation Data, Quest Technologies, Inc., Oconomowoc Wisconsin.

	PZ-2		PZ-3		PZ-4		PZ-5		PZ-6	
	Top of Casing =	852.45	Top of Casing =	854.2	Top of Casing =	853.78	Top of Casing =	852.04	Top of Casing =	851.3
Date	Water Level	ELEV	Water Level	ELEV	Water Level	ELEV	Water Level	ELEV	Water Level	ELEV
12/15/97	NI	NI	NI	NI	NI	NI	NI	NI	NI	NI
12/19/97	NI	NI	NI	NI	NI	NI	NI	NI	NI	NI
01/06/98	NI	NI	NI	NI	NI	NI	NI	NI	NI	NI
02/04/98	2.65*	849.80	NI	NI	NI	NI	NI	NI	NI	NI
02/09/98	2.73	849.72	4.15	850.05	3.82	849.96	NI	NI	NI	NI
02/17/98	2.45	850.00	3.89	850.31	3.54	850.24	NI	NI	NI	NI
05/19/98	2.94	849.51	4.33	849.87	3.95	849.83	NI	NI	NI	NI
12/14/98	2.96	849.49	4.38	849.82	4.01	849.77	3.95	848.09	3.22	848.08
04/25/02	2.86	849.59	4.20	850.00	3.80	849.98	3.04	849.00	2.73	848.57
11/18/02	3.06	849.39	4.4	849.80	4.02	849.76	3.8	848.24	3.17	848.13
02/25/03	3.26	849.19	4.62	849.58	4.26	849.52	4	848.04	3.45	847.85
04/25/02	2.86	849.59	4.2	850.00	3.8	849.98	3.04	849.00	2.73	848.57
10/17/02	NM	NM	NM	NM	NM	NM	NM	NM	NM	NM
11/18/02	3.06	849.39	4.4	849.80	4.02	849.76	3.8	848.24	3.17	848.13
12/12/02	NM	NM	NM	NM	NM	NM	NM	NM	NM	NM
01/30/03	NM	NM	NM	NM	NM	NM	NM	NM	NM	NM
02/25/03	3.26	849.19	4.62	849.58	4.26	849.52	4	848.04	3.45	847.85
03/14/03	NM	NM	NM	NM	NM	NM	NM	NM	NM	NM
04/24/03	NM	NM	NM	NM	NM	NM	NM	NM	NM	NM
05/22/03	2.69	849.76	4.09	850.11	3.68	850.10	3	849.04	2.37	848.93
07/18/03	NM	NM	NM	NM	NM	NM	NM	NM	NM	NM
08/25/03	3.3	849.15	4.69	849.51	4.27	849.51	4.26	847.78	3.71	847.59
10/24/03	NM	NM	NM	NM	NM	NM	NM	NM	NM	NM
12/04/03	NM	NM	NM	NM	NM	NM	NM	NM	NM	NM
11/18/04	3.17	849.28	4.46	849.74	4.12	849.66	3.86	848.18	3.35	847.95
12/08/05	3.02	849.43	4.37	849.83	4.05	849.73	3.57	848.47	2.94	848.36

Water level measured in feet from top of casing.

*	Measured from different top of casing elevation prior to trimming and surveying.
NI	Not installed.
NM*	Not measured; staff gauge not decipherable.
NM	Not measured.
ELEV	Elevation measured as feet above mean sea level.

G:\Aproject\QUEST\WI0648\remedy\TABLES\ELEVDATA_1.XLS
7/10/2006 11:34 AM

Table 1. Groundwater Elevation Data, Quest Technologies, Inc., Oconomowoc Wisconsin.

	SMW-1		SMW-2		SMW-3		SMW-4		IW-1	
	Top of Casing =	854.5	Top of Casing =	855.19	Top of Casing =	854.88	Top of Casing =	854.74	Top of Casing =	854.57
Date	Water Level	ELEV	Water Level	ELEV	Water Level	ELEV	Water Level	ELEV	Water Level	ELEV
12/15/97	NM	NM	NM	NM	NM	NM	NM	NM	NI	NI
12/19/97	NM	NM	NM	NM	NM	NM	NM	NM	NI	NI
01/06/98	NM	NM	NM	NM	NM	NM	NM	NM	NI	NI
02/04/98	4.90	849.60	5.60	849.59	5.31	849.57	5.23	849.51	NI	NI
02/09/98	5.11	849.39	NM	NM	5.55	849.33	5.47	849.27	NI	NI
02/17/98	4.83	849.67	5.58	849.61	5.25	849.63	5.17	849.57	NI	NI
05/19/98	5.30	849.20	5.99	849.20	5.70	849.18	5.59	849.15	NI	NI
12/14/98	5.32	849.18	6.08	849.11	5.77	849.11	5.68	849.06	4.71	849.86
04/25/02	5.20	849.30	6.00	849.19	NM	NM	5.54	849.20	NM	NM
11/18/02	5.45	849.05	6.26	848.93	NM	NM	5.82	848.92	NM	NM
02/25/03	5.7	848.80	6.48	848.71	6.11	848.77	6.14	848.60	NM	NM
04/25/02	5.2	849.30	6	849.19	NM	NM	5.54	849.20	NM	NM
10/17/02	NM	NM	NM	NM	NM	NM	NM	NM	NM	NM
11/18/02	5.45	849.05	6.26	848.93	NM	NM	5.82	848.92	NM	NM
12/12/02	NM	NM	NM	NM	NM	NM	NM	NM	NM	NM
01/30/03	NM	NM	NM	NM	NM	NM	NM	NM	NM	NM
02/25/03	5.7	848.80	6.98	848.21	6.11	848.77	6.14	848.60	NM	NM
03/14/03	NM	NM	NM	NM	NM	NM	NM	NM	4.68	NM
04/24/03	NM	NM	NM	NM	NM	NM	NM	NM	NM	NM
05/22/03	5.07	849.43	5.8	849.39	5.47	849.41	5.38	849.36	NM	NM
07/18/03	NM	NM	NM	NM	NM	NM	NM	NM	NM	NM
08/25/03	5.73	848.77	6.55	848.64	6.19	848.69	6.1	848.64	NM	NM
10/24/03	NM	NM	NM	NM	NM	NM	NM	NM	NM	NM
12/04/03	NM	NM	NM	NM	NM	NM	NM	NM	NM	NM
11/18/04	5.60	848.90	6.43	848.76	6.06	848.82	5.94	848.80	NM	NM
12/08/05	5.42	849.08	6.25	848.94	5.87	849.01	5.75	848.99	4.40	850.17

Water level measured in feet from top of casing.

* Measured from different top of casing elevation prior to trimming and surveying.

NI Not installed.

NM* Not measured; staff gauge not decipherable.

NM Not measured.

ELEV Elevation measured as feet above mean sea level.

Table 1. Groundwater Elevation Data, Quest Technologies, Inc., Oconomowoc Wisconsin.

	EW-1		TW-1		TW-2		TW-3		Staff Gauge	
	Top of Casing =	854.4	Top of Casing =	854.29	Top of Casing =	854.47	Top of Casing =	853.69	Elevation at 3.00 =	850.33
Date	Water Level	ELEV	Water Level	ELEV	Water Level	ELEV	Water Level	ELEV	Water Level	ELEV
12/15/97	NI	NI	NI	NI	NI	NI	NI	NI	NI	NI
12/19/97	NI	NI	NI	NI	NI	NI	NI	NI	NI	NI
01/06/98	NI	NI	NI	NI	NI	NI	NI	NI	NI	NI
02/04/98	NI	NI	NI	NI	NI	NI	NI	NI	NI	NI
02/09/98	NI	NI	NI	NI	NI	NI	NI	NI	NI	NI
02/17/98	NI	NI	NI	NI	NI	NI	NI	NI	NI	NI
05/19/98	NI	NI	NI	NI	NI	NI	NI	NI	2.25	848.08
12/14/98	4.61	849.79	4.45	849.84	4.63	849.84	3.94	849.75	NM*	NM*
04/25/02	NM	NM	NM	NM	NM	NM	NM	NM	NM	NM
11/18/02	NM	NM	NM	NM	NM	NM	NM	NM	NM	NM
02/25/03	NM	NM	NM	NM	NM	NM	NM	NM	NM	NM
04/25/02	NM	NM	NM	NM	NM	NM	NM	NM	NM	NM
10/17/02	NM	NM	NM	NM	NM	NM	NM	NM	NM	NM
11/18/02	NM	NM	NM	NM	NM	NM	NM	NM	NM	NM
12/12/02	NM	NM	NM	NM	NM	NM	NM	NM	NM	NM
01/30/03	NM	NM	NM	NM	NM	NM	NM	NM	NM	NM
02/25/03	NM	NM	NM	NM	NM	NM	NM	NM	NM	NM
03/14/03	NM	NM	NM	NM	NM	NM	NM	NM	NM	NM
04/24/03	NM	NM	NM	NM	NM	NM	NM	NM	NM	NM
05/22/03	NM	NM	NM	NM	NM	NM	NM	NM	NM	NM
07/18/03	NM	NM	NM	NM	NM	NM	NM	NM	NM	NM
08/25/03	NM	NM	NM	NM	NM	NM	NM	NM	NM	NM
10/24/03	NM	NM	NM	NM	NM	NM	NM	NM	NM	NM
12/04/03	NM	NM	NM	NM	NM	NM	NM	NM	NM	NM
11/18/04	NM	NM	NM	NM	NM	NM	NM	NM	NM	NM
12/08/05	NM	NM	4.55	849.74	NM	NM	NM	NM	NM	NM

Water level measured in feet from top of casing.

*	Measured from different top of casing elevation prior to trimming and surveying.
NI	Not installed.
NM*	Not measured; staff gauge not decipherable.
NM	Not measured.
ELEV	Elevation measured as feet above mean sea level.

G:\Aproject\QUEST\WI0648\remedy\TABLES\ELEVDATA_1.XLS
7/10/2006 11:34 AM

QUEST
TECHNOLOGIES, INC.

Gas Detection Monitors
Noise Dosimeters
Sound Level Meters
Octave Band Filters
Heat Stress Monitors
Vibration Monitors
Indoor Air Quality Monitors
QuestSuite® for Windows
ISO 9001
Registered Company

George Langohr
Director of Public Works
City of Oconomowoc
174 East Wisconsin Avenue
Oconomowoc, Wisconsin 53066

Subject:
Notification of Groundwater Contamination Beneath City-Owned Property, 510 South Worthington Street, Oconomowoc, Wisconsin.
FID# 268085840, BRRTS# 02-68-176922

Dear Mr. Langohr:

On behalf of Quest Technologies, Inc., ARCADIS has completed active soil and groundwater remediation activities at a property located at 510 South Worthington Street in Oconomowoc, Wisconsin. Case Closure for the project is being sought from the Wisconsin Department of Natural Resources (WDNR). As required by the WDNR, this letter has been prepared to notify you that residual groundwater impacts may be present beneath property owned by the City of Oconomowoc, located immediately south of the 510 South Worthington Street property. This letter presents a brief overview of the project and information required by the WDNR as a condition of Case Closure

Project Overview

As part of the site investigation and remediation activities, several groundwater monitoring wells and piezometers were installed on the following city-owned parcels by ARCADIS:

- 630 Worthington Street (Tax Key No. OCOC0593982)
- 425 West Jefferson Street (Tax Key No. OCOC0593989)

The site investigation identified volatile organic compounds (VOCs) in the groundwater on these parcels. While the detected concentrations exceeded the ch. NR 140 Enforcement Standards (ESs), it was determined that the constituents were not present at concentrations that posed a risk to human health, welfare or the environment. ARCADIS recommended that the VOCs on the parcels be remediated through monitored natural attenuation.

Groundwater samples were collected from the monitoring wells on the city-owned parcels between 1998 and 2005. During this time, the concentrations of VOCs decreased by over 70 percent, and should continue to decrease. Based on the monitored natural attenuation data and the results of the remediation completed on the 510 South

1060 Corporate Center Drive • Oconomowoc, WI 53066 • 800-245-0779 • 262-567-9157 • FAX: 262-567-4047 • www.quest-technologies.com

Worthington Street property, ARCADIS has submitted a request for Case Closure. Following approval of Case Closure, the monitoring wells and piezometers on the city-owned parcels will be removed in accordance with ch. NR 141, Wis. adm. code.

Notification Information

The WDNR requires that property owners be provided with specific information as a condition of Case Closure. The following statements are being provided to satisfy the notification requirement established in ch. NR 726, Wis. adm. code, Appendix A:

"Groundwater contamination that appears to have originated on the property located at 510 South Worthington Street has migrated onto properties located at 630 Worthington Street and 425 West Jefferson Street. The levels of trichloroethene, cis-1,2-dichloroethene and vinyl chloride contamination in the groundwater on your property are above the state groundwater enforcement standards found in chapter NR 140, Wisconsin Administrative Code. However, the environmental consultants who have investigated this contamination have indicated that this groundwater contaminant plume is stable or receding and will naturally degrade over time. Quest Technologies believes that allowing natural attenuation to complete the cleanup at this site will meet the requirements for case closure that are found in Chapter NR 726, Wisconsin Administrative Code, and Quest Technologies will be requesting that the Department of Natural Resources accept natural attenuation as the final remedy for this site and grant case closure. Closure means that the Department will not be requiring any further investigation or cleanup action to be taken, other than the reliance on natural attenuation."

"Since the source of the groundwater contamination is not on your property, neither you nor any subsequent owner of your property will be held responsible for investigation or cleanup of this groundwater contamination, as long as you and any subsequent owners comply with the requirements of section 292.13, Wisconsin Statutes, including allowing access to your property for environmental investigation or cleanup if access is required. For further information on the requirements of section 292.13, Wisconsin Statutes, you may call 1-800-367-6076 for calls originating in Wisconsin, or 608-264-6020 if you are calling from out of state or within the Madison area, to obtain a copy of the Wisconsin of Natural Resources' publication #RR-589, Fact Sheet 10: Guidance for Dealing with Properties Affected by Off-Site Contamination."

"The Department of Natural Resources will not review the closure request for at least 30 days after the date of this letter. As an affected property owner, you have a right to contact the Department to provide any technical information that you may have that indicates that closure should not be granted for this site. If you would like to submit any information to the Department of Natural Resources that is relevant to this closure request, you should mail that information to:

Mr. James Delwiche, Hydrogeologist
Wisconsin Department of Natural Resources
141 NW Barstow Street, Room 180
Waukesha, Wisconsin 53188
Phone: (262) 574-2145
Fax: (262) 574-2117

"If this case is closed, all properties within the site boundaries where groundwater contamination exceeds chapter NR 140 groundwater enforcement standards will be listed on the Department of Natural Resources' geographic information system (GIS) Registry of Closed Remediation Sites. The information on the GIS Registry includes maps showing the location of properties in Wisconsin where groundwater contamination above chapter NR 140 enforcement standards was found at the time the case was closed. This GIS Registry will be available to the general public on the Department of Natural Resources' internet web site. Please review the legal description of your property given above, and notify Quest Technologies within the next 30 days if the legal description is incorrect."

"Should you or any subsequent property owner wish to construct of reconstruct a well on your property, special well construction standards may be necessary to protect the well from the residual groundwater contamination. Any well driller who proposes to construct a well on your property in the future will first need to call the Diggers Hotline (1-800-242-8511) if your property is located outside the service area of a municipally owned water system, or contact the Drinking Water program within the Department of Natural Resources if your property is located within the designated service area of a municipally owned water system, to determine if there is a need for special well construction standards."

"Once the Department makes a decision on the closure request, it will be documented in a letter. If the Department grants closure, you may obtain a copy of this letter by requesting a copy from Quest Technologies, by writing the agency address given above or by accessing the DNR GIS Registry of Closed Remediation Sites on the internet at www.dnr.state.wi.us/org/at/et/geo/gwur. A copy of the closure letter is included as part of the site file on the GIS Registry of Closed Remediation Sites."

If you need any more information, you may contact one of the following individuals:

James Banach
Quest Technologies, Inc.

1060 Corporate Center Drive
Oconomowoc, Wisconsin 53066
262-567-9157

Ed Buc
ARCADIS
126 North Jefferson Street, Suite 400
Milwaukee, Wisconsin 53202
414-276-7742

Mr. James Delwiche, Hydrogeologist
Wisconsin Department of Natural Resources
141 NW Barstow Street, Room 180
Waukesha, Wisconsin 53188
Phone: (262) 574-2145
Fax: (262) 574-2117

Sincerely,

James Banach
Quest Technologies, Inc.

Copies:
James Delwiche – Wisconsin Department of Natural Resources

QUEST
TECHNOLOGIES, INC.

Gas Detection Monitors
Noise Dosimeters
Sound Level Meters
Octave Band Filters
Heat Stress Monitors
Vibration Monitors
Indoor Air Quality Monitors
QuestSuite® for Windows
ISO 9001
Registered Company

George Langohr
Director of Public Works
City of Oconomowoc
174 East Wisconsin Avenue
Oconomowoc, Wisconsin 53066

Subject:
Notification of Right-of-Way Groundwater Contamination, 510 South Worthington Street, Oconomowoc, Wisconsin.
FID# 268085840, BRRTS# 02-68-176922

Dear Mr. Langohr:

On behalf of Quest Technologies, Inc., ARCADIS has completed active soil and groundwater remediation activities at a property located at 510 South Worthington Street in Oconomowoc, Wisconsin. Case Closure for the project is being sought from the Wisconsin Department of Natural Resources (WDNR). As required by the WDNR, this letter has been prepared to notify you that residual groundwater impacts may be present in the Jefferson Street right-of-way located immediately south of the 510 South Worthington Street property.

A groundwater monitoring well (MW-2) is located along the north side of Jefferson Street, near the south boundary of the 510 South Worthington Street property. Groundwater samples collected from Monitoring Well MW-2 contain volatile organic compounds (VOCs) at concentrations exceeding the NR 140 Enforcement Standards (ESs). Groundwater flow is to the south, from the 510 South Worthington Street property towards Jefferson Street. Concentrations of VOCs have been decreasing at this monitoring well location, and should continue to decrease as the remaining VOCs attenuate.

The WDNR project manager for the 510 South Worthington Street property can be contacted at the following address.

Mr. James Delwiche, Hydrogeologist
Wisconsin Department of Natural Resources
141 NW Barstow Street, Room 180
Waukesha, Wisconsin 53188
Phone: (262) 574-2145
Fax: (262) 574-2117

We trust this information will meet your needs. If you have any questions, or require any additional information, please contact the undersigned.

Sincerely,

James Banach
Quest Technologies, Inc.

Copies:
James Delwiche – Wisconsin Department of Natural Resources

Off-Source Property Addresses

Addresses of off-source properties affected by residual soil contamination:

- None

Addresses of off-source properties affected by residual groundwater contamination:

- 630 South Worthington Street (Tax Key No. OCOC0593982)
- 425 West Jefferson Street (Tax Key No. OCOC0593989)

Certification of Legal Description

Parcel Identification No. OCOC0560260

510 South Worthington Street

Oconomowoc, Wisconsin

PT LOT 47 WORTHINGTONS 2ND ADDITION PT NE ¼ SEC 5 T7N R17E EX THAT PT BOUNDED ON N BY 5TH ST ON E BY WORTHINGTON ST ON S BY JEFFERSON ST & ON W BY WENDWORTH ST EX VOL 200/192 DEEDS DOC#3185125

I, James Banach, certify that the legal description provided above is complete and accurate to the best of my knowledge for the purpose of registering this site onto the Wisconsin Geographical Information System (GIS) Registry of Closed Remediation Sites.

Signature: _____

Title: Vice President, Operations

Date: July 26, 2006