GIS REGISTRY INFORMATION

SITE NAME: Microelectronic Modules Corp.

BRRTS #: 02-68-001105 FID # (if appropriate): 268109820

COMMERCE # (if appropriate):

CLOSURE DATE: 12-1-05

STREET ADDRESS: 2601 S. Moorland Road

CITY: New Berlin

SOURCE PROPERTY GPS COORDINATES (meters in WTM91 projection): see map X= _____ Y= _____

CONTAMINATED MEDIA: Groundwater [ ] Soil [ ] Both [✓]

OFF-SOURCE GW CONTAMINATION >ES: [ ] Yes [✓] No

IF YES, STREET ADDRESS 1: _____

GPS COORDINATES (meters in WTM91 projection): X= _____ Y= _____

OFF-SOURCE SOIL CONTAMINATION >Generic or Site-Specific RCL (SSRCL): [ ] Yes [✓] No

IF YES, STREET ADDRESS 1: _____

GPS COORDINATES (meters in WTM91 projection): X= _____ Y= _____

CONTAMINATION IN RIGHT OF WAY: [ ] Yes [✓] No

DOCUMENTS NEEDED:

- Closure Letter, and any conditional closure letter issued [✓]
- Copy of most recent deed, including legal description, for all affected properties [✓]
- Certified survey map or relevant portion of the recorded plat map (*if referenced in the legal description*) for all affected properties [✓]
- County Parcel ID number, *if used for county*, for all affected properties [✓]
- Location Map which outlines all properties within contaminated site boundaries on USGS topographic map or plat map in sufficient detail to permit the parcels to be located easily (8.5x14" if paper copy). If groundwater standards are exceeded, the map must also include the location of all municipal and potable wells within 1200' of the site. [✓]
- Detailed Site Map(s) for all affected properties, showing buildings, roads, property boundaries, contaminant sources, utility lines, monitoring wells and potable wells. (8.5x14", if paper copy) This map shall also show the location of all contaminated public streets, highway and railroad rights-of-way in relation to the source property and in relation to the boundaries of groundwater contamination exceeding ch. NR 140 ESs and soil contamination exceeding ch. NR 720 generic or SSRCLs. [✓]
- Tables of Latest Groundwater Analytical Results (no shading or cross-hatching) [✓]
- Tables of Latest Soil Analytical Results (no shading or cross-hatching) [✓]
- Isoconcentration map(s), *if required for site investigation (SI)* (8.5x14" if paper copy). The isoconcentration map should have flow direction and extent of groundwater contamination defined. If not available, include the latest extent of contaminant plume map. [✓]
- GW: Table of water level elevations, with sampling dates, and free product noted if present [✓]
- GW: Latest groundwater flow direction/monitoring well location map (should be 2 maps if maximum variation in flow direction is greater than 20 degrees) [✓]
- SOIL: Latest horizontal extent of contamination exceeding generic or SSRCLs, with one contour [✓]
- Geologic cross-sections, *if required for SI.* (8.5x14' if paper copy) [✓]
- RP certified statement that legal descriptions are complete and accurate [✓]
- Copies of off-source notification letters (if applicable) [NA]
- Letter informing ROW owner of residual contamination (if applicable)(public, highway or railroad ROW) [NA]
- Copy of (soil or land use) deed restriction(s) or deed notice *if any required as a condition of closure* [✓]

State of Wisconsin \ DEPARTMENT OF NATURAL RESOURCES

WISCONSIN
DEPT. OF NATURAL RESOURCES

Jim Doyle, Governor
Scott Hassett, Secretary
Gloria L. McCutcheon, Regional Director

Waukesha Service Center
141 NW Barstow St.
Room 180
Waukesha, Wisconsin 53188
Telephone 262-574-2100
FAX 262-574-2117

December 1, 2005

Mr. Ray Larkin
Philips Electronics North America Corp.
1251 Avenue of the Americas
New York, NY 10020-1104

FID# 268109820
BRRTS# 02-68-001105

Subject: Case Closure for the Former Microelectronic Modules Corp., 2601 S. Moorland Road, New Berlin

Dear Mr. Larkin:

On December 1, 2005, the Wisconsin Department of Natural Resources (Department) received your request for closure of the case described above. The Department reviews environmental remediation cases for compliance with state rules and statutes to maintain consistency in the closure of these cases. On September 9, 2005, you were sent a letter informing you of the remaining tasks required for obtaining closure. Based on the information received by the Department as of this date, it appears that your case meets the criteria for case closure per the requirements of ch. NR 726, Wis. Adm. Code. The Department considers this case closed and no further investigation, remediation or other action is required at this time.

Your site will be listed on the DNR Remediation and Redevelopment GIS Registry of Closed Remediation Sites. Information that was submitted with your closure request application will be included on the registry. To review the sites on the GIS Registry web page, visit http://gomapout.dnr.state.wi.us/org/at/et/geo/gwur/index.htm If your property is listed on the GIS Registry due to groundwater contamination exceeding ch. NR 140 standards at the time of closure, and you intend to construct or reconstruct a well, you will need Department approval. Department approval is required before construction or reconstruction of a well on a property listed on the GIS Registry, in accordance with s. NR 812.09(4)(w). To obtain approval, Form 3300-254 needs to be completed and submitted to the DNR Drinking and Groundwater program's regional water supply specialist. This form can be obtained on-line at the web address listed above.

Please be aware that the case may be reopened pursuant to s. NR 726.09, Wis. Adm. Code, if additional information regarding site conditions indicates that contamination on or from the site poses a threat to public health, safety, or welfare or to the environment. We appreciate your efforts to restore the environment at this site. If you have any questions regarding this letter, please contact me at (262) 574-2140.

Sincerely,

Brenda H. Boyce

Brenda H. Boyce, PG
Hydrogeologist
Bureau for Remediation & Redevelopment
c: Corey Pagels – Leggette, Brashears & Graham, Inc.

State of Wisconsin \ DEPARTMENT OF NATURAL RESOURCES

WISCONSIN
DEPT. OF NATURAL RESOURCES

Jim Doyle, Governor
Scott Hassett, Secretary
Gloria L. McCutcheon, Regional Director

Waukesha Service Center
141 NW Barstow St.
Room 180
Waukesha, Wisconsin 53188
Telephone 262-574-2100
FAX 262-574-2117

September 9, 2005

Mr. Ray Larkin
Philips Electronics North America Corp.
1251 Avenue of the Americas
New York, NY 10020-1104

FID# 268109820
BRRTS# 02-68-001105

Subject: Closure Review for the Former Microelectronic Modules Corp., 2601 S. Moorland Road, New Berlin

Dear Mr. Larkin:

On June 16, 2005, the Wisconsin Department of Natural Resources (Department) received your request for closure of the case described above. The case was presented to the Southeast Region Case Closure Committee on September 8, 2005. The Department reviews environmental remediation cases for compliance with state rules and statutes to maintain consistency in the closure of these cases. After careful review of your closure request, the closure committee has determined that additional requirements must be met prior to case closure. The purpose of this letter is to inform you of the remaining tasks required for obtaining closure and request your written response within 60 days of receiving this letter.

DEED NOTICE FOR CONTAMINATED SOIL

The Department requires that a deed notice be signed and recorded to address remaining soil contamination associated with the site. You will find a model deed notice on our web site at http://www.dnr.state.wi.us/org/aw/rr/technical/index.htm. This section of our web site includes a link labeled "Institutional Controls Guidance," which leads to an electronic copy of PUB_RR_606, "Guidance on Case Close Out and the Requirements for Institutional Controls and VPLE Environmental Insurance." This guidance document includes a model deed notice that you should use to satisfy this closure requirement. Other helpful information on deed restrictions/notices may also be accessed on this web page.

The purpose of a deed notice at this site is to require that the property owner investigate the degree and extent of residual contamination that is currently inaccessible, if and when structural impediments that currently exist on the property are removed. (See Option 1 in the model deed restriction in the appendix of PUB-RR_606.)

You will need to submit a draft deed notice to me for review and approval, before the deed document is signed and recorded. To assist us in our review of the draft deed restriction, you must also submit a copy of the property deed (and plat map if referenced in the deed). After the Department has reviewed and approved the draft document for completeness, you will need to sign it if you own the property, or have the appropriate property owner sign it, and have it recorded by the Waukesha County Register of Deeds. Then you must submit a copy of the recorded document, with the recording information stamped on it, to me within 30 days of receiving the final, approved deed document from the Department. Please be aware that if a deed restriction is recorded for the wrong property because of an inaccurate legal description or

parcel identification number that you have provided, you will be responsible for recording corrected documents at the Register of Deeds Office.

PURGE WATER, WASTE AND SOIL PILE REMOVAL

Any remaining monitoring well purge water, waste and/or soil piles generated as part of site investigation or remediation activities must be removed from the site and disposed of or treated in accordance with Department of Natural Resources' rules. Once that work is completed, please send a letter documenting that any remaining purge water, waste and/or soil piles have been removed.

MONITORING WELL ABANDONMENT

The monitoring wells at the site must be properly abandoned in compliance with ch. NR 141, Wis. Adm. Code. Documentation of well abandonment must be submitted to Ms. Victoria Stovall on Form 3300-5B found at www.dnr.state.wi.us/org/water/dwg/gw/ or provided by the Department of Natural Resources.

When all the above requirements have been satisfied, please submit a letter together with any required documentation to let me know that applicable requirements have been met. Please provide the required documentation within 60 days of this letter.

We appreciate your efforts to restore the environment at this site. If you have any questions regarding this letter, please contact me at (262) 574-2140.

Sincerely,

Brenda H. Boyce

Brenda H. Boyce, PG
Hydrogeologist
Bureau for Remediation & Redevelopment

c: Louis M. Racchini – Leggette, Brashears & Graham, Inc.

3340164

REGISTER'S OFFICE
WAUKESHA COUNTY, WI
RECORDED ON

11-23-2005 9:44 AM

MICHAEL J. HASSLINGER
REGISTER OF DEEDS

REC. FEE: 18.00
REC. FEE-CO: 5.00
REC. FEE-ST: 2.00
TRAN. FEE:
TRAN. FEE-STATE:
PAGES: 8

Document Number

DEED NOTICE

Recording Area

Name and Return Address
Mr. Dennis Fisher
Meissner Tierney Fisher & Nichols, S.C.
The Milwaukee Center, 19th Floor
111 East Kilbourn Avenue
Milwaukee, WI 53202-6622

In Re: See property legal description in Exhibit A (attached)

STATE OF WISCONSIN)
) ss
COUNTY OF WAUKESHA)

Jerome A. Gebhard, being first duly sworn, on oath deposes and says:

1. That he/she is the owner of the above-described property.

2. That approval will be given by the Wisconsin Department of Natural Resources for the close-out of an environmental contamination case involving the above-described property after a notification of the existence of residual contamination on the property is recorded at the office of the Register of Deeds in the County where the above-referenced property is located.

3. That this affidavit is being recorded for the purpose of notifying prospective purchasers and other interested parties that, based on soil analyses conducted in 1999, 2001, and 2002, soils contaminated with volatile organic compounds (VOCs) including cis-1,2,-dichloroethene, 1,1,2-trichloroethane, trichloroethene, vinyl chloride, and total xylenes remains on this property in the vicinity of the former aboveground storage tank area adjacent to the west side of the former Microelectronic Modules Corporation (MMC) facility building and beneath the floor on the northern side of the former MMC facility building. The estimated areas of soils containing residual VOC concentrations and the individual compounds are depicted on Figures B-1 and B-2, included in Exhibit B (attached). If soil from these areas is excavated in the future, the soil must be sampled and analyzed, may be considered solid or hazardous waste, and will need to be disposed of in accordance with applicable statutes and rules. Post-remedial ground-water monitoring was conducted at the property from June 2003 to March 2005.

IN WITNESS WHEREOF, the owner of the above-described property has executed this Deed Notice, this 21 day of Nov, 2005.

M&D Investment Company, a Partnership

Signature

Printed Name: By: Jerome A. Gebhard

Subscribed and sworn to before me
this 21 day of Nov, 2005.

Notary Public, State of Wisconsin
My commission 12-31-06

This document was drafted by Leggette, Brashears & Graham, Inc.

EXHIBIT A

PROPERTY OWNERSHIP INFORMATION

DOCUMENT NO. 1158544

EEE
77.25(10)
EXEMPT

QUIT CLAIM DEED
STATE BAR OF WISCONSIN — FORM 3
THIS SPACE RESERVED FOR RECORDING DATA

REGISTER'S OFFICE
WAUKESHA COUNTY, WIS. } $5

1981 JUN -1 PM 11:09

REC. 454 IMAGE 587

FIRST WISCONSIN FINANCIAL CORPORATION,
a Wisconsin Corporation

quit-claims to JEROME A. GEBHARD and DONNA M. GEBHARD, husband and wife, d/b/a M&D INVESTMENT CO.

the following described real estate in Waukesha County, State of Wisconsin:

REC. 454 IMAGE 587

RETURN TO Russell C. Schallert
deVries, Vlasak & Schallert, S.C.
700 N. Water St.
Milwaukee, WI 53202

Tax Key No. 1189.016

Lot Five (5) in Block Seven (7) in NEW BERLIN INDUSTRIAL PARK SUBDIVISION NO. 2, being a subdivision of part of the North East One-Qaurter (1/4) of Section Ten (10), in Township Six (6) North, Range Twenty (20) East, in the City of New Berlin, Waukesha County, Wisconsin.

This deed is given to terminate and extinguish any and all rights that First Wisconsin Financial Corporation may have with reference to the premises being conveyed by reason of the Lease and Option Agreement recorded on February 24, 1972 in Volume 1256 of Deeds at pages 548 to 550, inclusive, as Document No. 807865.

Exempt 77.25(10)

JUN 1 1981

This is not homestead property.
(is) (is not)

Dated this 28th day of May, 1981

FIRST WISCONSIN FINANCIAL CORPORATION

By: (SEAL)
Frank R. Quinn, President

Attest: (SEAL)
Tessie P. Leon, Asst. Secretary

(SEAL)

(SEAL)

1105447

AUTHENTICATION

Signatures authenticated this 28th day of May, 19 81.

Nolan R. Zadva, Esq.

TITLE: MEMBER STATE BAR OF WISCONSIN

(If not, authorized by § 706.06, Wis. Stats.)

THIS INSTRUMENT WAS DRAFTED BY

Russell C. Schallert on behalf of deVries, Vlasak & Schallert, S.C.

(Signatures may be authenticated or acknowledged. Both are not necessary.)
The use of witnesses is optional.

ACKNOWLEDGMENT

STATE OF WISCONSIN } ss.
County.

Personally came before me, this ..... day of ..... the above named .....

to me known to be the person ..... who executed the foregoing instrument and acknowledge the same.

.....

Notary Public ..... County, Wis.
My Commission is permanent. (If not, state expiration date: ....., 19.....)

*Names of persons signing in any capacity should be typed or printed below their signatures.

BEING A SUBDIVISION OF PART OF THE NORTHEAST 1/4 OF SECTION 10, TOWN 6 NORTH, RANGE 20 EAST, WAUKESHA COUNTY, WISCONSIN

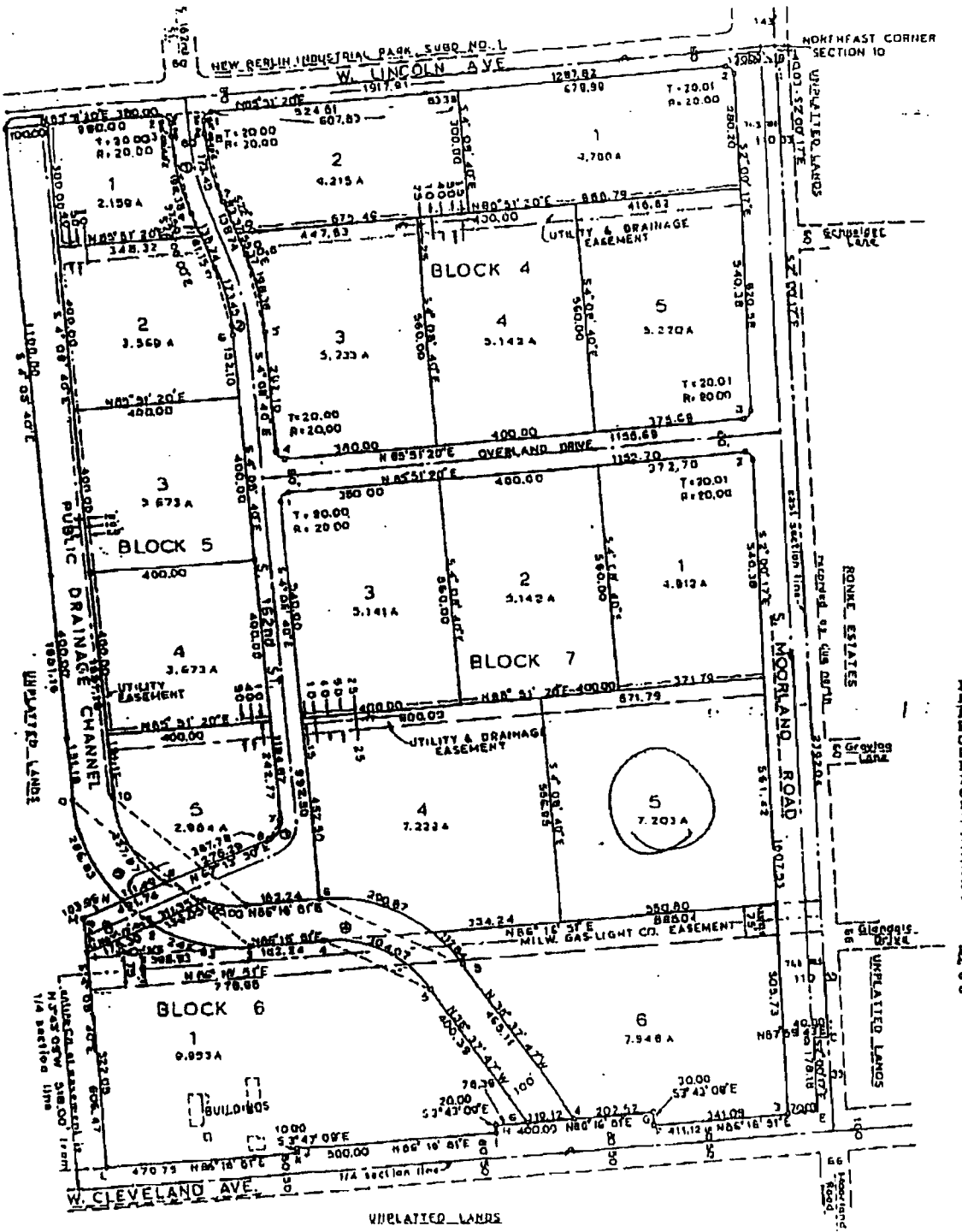

LOCATION SKETC

SEC. 10, T6 N R20E
WAUKESHA CTY., WI
SCALE 1" = 3000'

INTERIOR FLAT ANGLES		BLOCK 4 ANG	
A	90°00'00"	1	90°00'00
B	89°51'27"	2	89°51'27
C	90°00'00"	3	90°08'23
D	270°00'00"	4	90°00'00
E	91°48'33"	5	188°56'40
F	90°00'00"	6	188°58'40
G	270°00'00"	7	171°04'20
H	270°00'00"	8	171°04'20
I	90°00'00"		
J	270°00'00"		
K	90°00'00"		
L	90°25'51"		
M	108°29'60"		
N	271°54'48.5"		
O	159°27'28.5"		

o = 2" x 30" iron pipe st
pipe stake weighing 1.13 lb
NOTE: All linear measurem
e foot. All angular measur
computed to the nearest sec

CURVE NUMBER	RADIUS
1 E.Line	856.57
1 W.Line	836.57
2 W.Line	860.57
2 E.Line	834.57
3 N.Line	50.00
4 NE.Line	405.17
4 SW.Line	305.17
5 NE.Line	300.00
5 SW.Line	400.00
6 Lot 6	300.00
3 Lot 1	400.00
4 Lot 4	405.17
4 Lot 8	405.17
5 NE.Ln(E)	300.00
5 NE.Ln(W)	300.00
5 SW.Line	400.00
5 E. Line	400.00

SURVEYOR'S CERTIFICATE

I, John H. Birch, registered land surveyor, hereby certify:

That I have surveyed, divided and mapped NEW BERLIN INDUSTRIAL PARK SUBDIVISION NO. 2, located in the NE¼ of the NE¼, the SE¼ of the NE¼, the SW¼ of the NE¼ and the SW¼ of the NW¼ of Section 10, Town 6 North, Range 20 East, City of New Berlin, Waukesha County, Wisconsin described as follows: Commencing at the Northeast corner of Section 10; thence N 8°00'17"E 40.00 feet to the place of beginning; thence continue South 8°00'17"E 2298.04 feet along the East section line of said Section 10; thence South 87°59'43"W 40.00 feet; thence South 8°00'17"E 170.16 feet to the North line of West Cleveland Avenue; thence South 88°16'51"W along said North line 811.12 feet; thence North 8°43'09"W 50.00 feet; thence South 88°16'51"W 400.00 feet; thence South 8°43'09"E 20.00 feet; thence South 88°16'51"W 500.00 feet; thence South 8°43'09"E 10.00 feet; thence South 88°16'51"W 470.79 feet; thence North 4°06'40"W 806.47 feet; thence North 07°12'30"E 103.98 feet; thence Northwesterly along the arc of a curve (chord 180.72 feet, chord bearing N 24°41'13"W, radius 400.00 feet) 186.20 feet; thence North 4°06'40"W 1681.16 feet to the south line of West Lincoln Avenue; thence North 88°51'20"E along said South line 1917.91 feet to the place of beginning.

That I have made such survey, land-division and plat by the direction of the City of New Berlin, Wisconsin, owner of said land.

That such plat is a correct representation of all the exterior boundaries of the land surveyed

WISCONSIN JOHN H. BIRCH LAND SURVEYOR

CERTIFICATE OF CITY TREASURER
STATE OF WISCONSIN }
COUNTY OF WAUKESHA }

EXHIBIT B

SITE MAPS

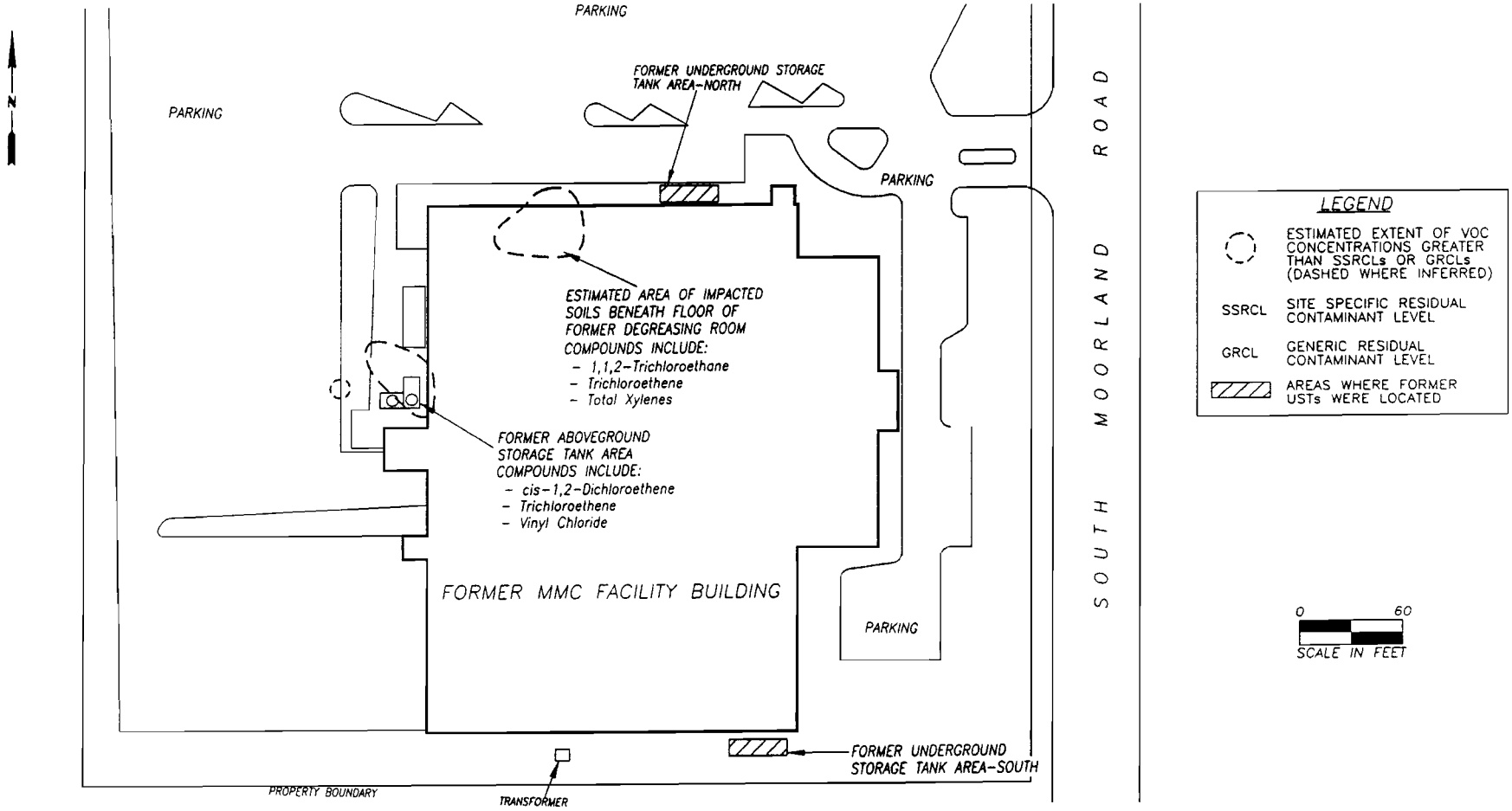

DATE: 10/3/05	PREPARED BY: LEGGETTE, BRASHEARS & GRAHAM, INC. Professional Ground-Water and Environmental Engineering Services 5835 Grand Teton Plaza Madison, WI 53719 (608) 833-4455	MICROELECTRONIC MODULES CORP. MMC FACILITY 2601 SOUTH MOORLAND ROAD NEW BERLIN, WISCONSIN	FIGURE: B-1
REVISION: 0		ESTIMATED AREAS OF SSRCL OR GRCL EXCEEDANCES	
DISK: J:\10PEJW\PEBERL\\			
FILE: SSRCLexceed.DWG			
DRAWN: CRP / CHECKED: LMR			

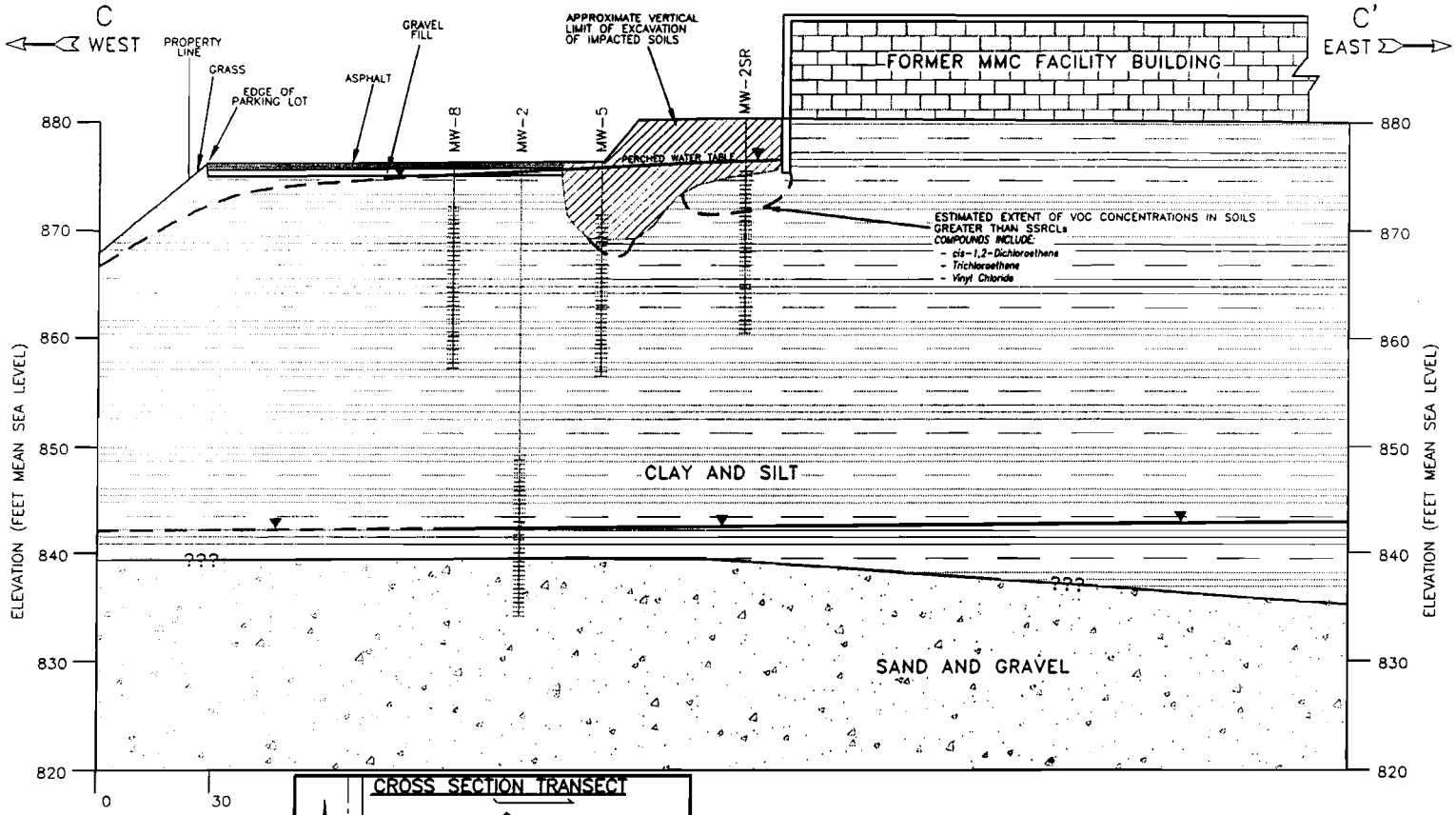

LEGEND

- CLAY AND SILT
- SAND AND GRAVEL
- FILL
- MONITORING WELL SCREENED INTERVAL
- GROUND-WATER ELEVATION
- SSRCL SITE SPECIFIC RESIDUAL CONTAMINANT LEVEL

NOTES: WATER ELEVATIONS FROM 3/22/2005 (DASHED WHERE INFERRED)

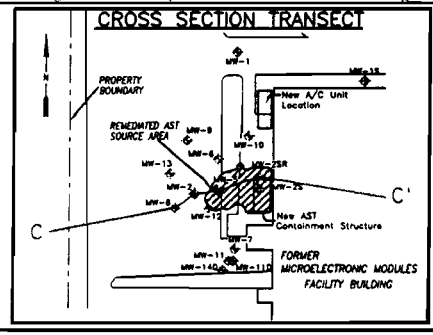

0 30
SCALE IN FEET

NOTE: VERTICAL EXAGGERATION=3X

DATE:	10/3/05
REVISION:	0
DISK:	J:\10PEJW\PEBERL\Figures-Maps
FILE:	X-SEC C-C'.DWG
DRAWN:	CRP
CHECKED:	LMR

PREPARED BY:
LEGGETTE, BRASHEARS & GRAHAM, INC.
Professional Ground-Water and Environmental Engineering Services
6255 Grand Teton Plaza
Madison, WI 53719
(608) 833-5566

MICROELECTRONIC MODULES CORP.
MMC FACILITY
2601 SOUTH MOORLAND ROAD
NEW BERLIN, WISCONSIN

ESTIMATED AREAS OF SSRCL EXCEEDANCES-VERTICAL PROFILE

FIGURE: B-2

TABLE II

MICROELECTRONIC MODULES CORPORATION FACILITY
2601 SOUTH MOORLAND ROAD
NEW BERLIN, WISCONSIN

MOST RECENT GROUND-WATER ANALYTICAL RESULTS (VOCs)
(all results are in micrograms per liter (ug/L))

Location	Date	Chloro-ethane	1,4-Dichloro-benzene	1,1-Dichloro-ethane	1,1-Dichloro-ethene	cis-1,2-Dichloro-ethene	trans-1,2-Dichloro-ethene	trans-1,3-Dichloro-propene	p-Isopropyl toulene	Tetra-chloro-ethene	Toluene	1,1,1-Trichloro-ethane	Trichloro-ethene	Vinyl Chloride
Enforcement Standard		**400**	**75**	**850**	**7**	**70**	**100**	**0.2**	**NS**	**5**	**343**	**200**	**5**	**0.2**
Preventive Action Limit		**80**	**15**	**85**	**0.7**	**7**	**20**	**0.02**	**NS**	**0.5**	**68.6**	**40**	**0.5**	**0.02**
MW-1	3/22/2005	< 1.7	< 0.23	< 0.30	< 0.41	< 0.40	< 0.35	< 0.32	< 0.30	< 0.31	< 0.34	< 0.27	< 0.25	< 0.11
MW-2	3/22/2005	< 1.7	< 0.23	< 0.30	< 0.41	< 0.40	< 0.35	< 0.32	< 0.30	< 0.31	< 0.34	< 0.27	< 0.25	< 0.11
MW-3	4/6/1995	< 4.0	< 1.0	< 1.0	< 2.0	< 1.0	< 1.0	< 1.0	-	< 1.0	< 1.0	< 1.0	< 1.0	< 3.0
MW-1S	10/1/1998	< 0.25	< 0.25	< 0.25	< 0.25	< 0.25	< 0.25	< 0.25	-	< 0.25	< 0.10	< 0.25	**1.3**	< 0.25
MW-2S	6/14/2001	< 0.25	< 0.25	**0.87**	**0.76**	**440**	**8.3**	< 0.25	< 0.10	< 0.25	< 0.10	< 0.25	**7.8**	**340**
MW-2S (Dup)	6/14/2001	< 0.25	< 0.25	**0.86**	**0.75**	**440**	**8.2**	< 0.25	< 0.10	< 0.25	< 0.10	< 0.25	**7.6**	**380**
MW-2SR	3/22/2005	< 43	< 5.8	< 7.5	< 10	**340**	< 8.7	< 8.1	< 7.6	< 7.7	< 8.4	< 6.6	< 6.2	**26**
MW-2SR (Dup)	3/22/2005	< 17	< 2.3	< 3.0	< 4.1	**310**	**6.8**	< 3.2	< 3.0	< 3.1	< 3.4	< 2.7	**3.8**	**26**
MW-3S	10/1/1998	< 0.25	< 0.25	< 0.25	< 0.25	< 0.25	< 0.25	< 0.25	-	< 0.25	< 0.10	< 0.25	< 0.25	< 0.25
MW-4	8/30/1995	< 4.0	< 1.0	< 1.0	< 2.0	< 1.0	< 1.0	< 1.0	-	< 1.0	< 1.0	< 1.0	< 1.0	< 3.0
MW-5	3/22/2005	< 34	< 4.7	< 6.0	< 8.2	< 8.0	< 6.9	< 6.5	< 6.1	< 6.1	< 6.7	< 5.3	< 4.9	**160**
MW-5 (Dup)	3/22/2005	< 17	< 2.3	< 3.0	< 4.1	< 4.0	< 3.5	< 3.2	< 3.0	< 3.1	< 3.4	< 2.7	< 2.5	**130**
MW-6	3/22/2005	< 14	< 1.9	< 2.4	< 3.3	**63**	< 2.8	< 2.6	< 2.4	< 2.4	< 2.7	< 2.1	< 2.0	**130**
MW-7	3/22/2005	< 1.7	< 0.23	**9.8**	**0.43**	**1.2**	< 0.35	< 0.32	< 0.30	< 0.31	< 0.34	**5.4**	**2.0**	**0.75**
MW-8	3/22/2005	< 1.7	< 0.23	< 0.30	< 0.41	< 0.40	< 0.35	< 0.32	< 0.30	< 0.31	< 0.34	< 0.27	< 0.25	< 0.11
MW-9	3/22/2005	< 1.7	< 0.23	< 0.30	< 0.41	< 0.40	< 0.35	< 0.32	< 0.30	< 0.31	< 0.34	< 0.27	< 0.25	**0.41**
MW-10	3/22/2005	< 1.7	< 0.23	< 0.30	< 0.41	< 0.40	< 0.35	< 0.32	< 0.30	< 0.31	< 0.34	< 0.27	< 0.25	< 0.11
MW-11	3/22/2005	< 1.7	< 0.23	**1.6**	< 0.41	< 0.40	< 0.35	< 0.32	< 0.30	< 0.31	< 0.34	**0.59**	< 0.25	< 0.11
MW-11D	9/23/2004	< 2.7	< 1.2	**33**	< 0.91	**2.8**	< 0.84	< 0.80	< 0.91	**1.2**	< 1.0	**12**	**1.7**	**5.0**
MW-12	3/22/2005	< 1.7	< 0.23	**0.34**	< 0.41	**2.9**	**0.37**	< 0.32	< 0.30	< 0.31	< 0.34	< 0.27	**0.79**	**26**
MW-13	3/22/2005	< 1.7	< 0.23	< 0.30	< 0.41	**1.2**	< 0.35	< 0.32	< 0.30	< 0.31	< 0.34	< 0.27	**0.60**	**2.2**
MW-14D	3/22/2005	< 1.7	< 0.23	< 0.30	< 0.41	< 0.40	< 0.35	< 0.32	< 0.30	< 0.31	< 0.34	< 0.27	< 0.25	< 0.11

-	:	Not analyzed
NS	:	No Enforcement Standard or Preventive Action Limit established.
	:	Shading indicates concentrations which exceed the NR 140 Enforcement Standards.
	:	Outlined numbers indicate concentrations which exceed the NR 140 Preventive Action Limits.
Bold Type	:	Indicates compounds reported at concentrations greater than the laboratory method detection limits.
Note	:	Methylene chloride, a common laboratory contaminant, was detected in the trip blanks collected on 10/18/98, 6/5/03, and 9/16/03, and in the field blank on 12/17/03.
*	:	Collected by Environmental Associates, Inc.

TABLE I2

MICROELECTRONIC MODULES CORPORATION FACILITY
2601 SOUTH MOORLAND ROAD
NEW BERLIN, WISCONSIN

FORMER NORTHERN UST AREA
SOIL QUALITY SUMMARY
(all results are in milligrams per kilogram [mg/kg] unless noted)

Location	Depth (feet)	Date	cis-1, 2-Dichloro-ethene	Ethyl-benzene	Trichloro-ethene	Methylene chloride	Xylenes, Total
SSRCLs			**0.158**	**---**	**0.013**	**0.5***	**---**
GRCLs			**---**	**2,900**	**---**	**---**	**4,100**
B-7	1-3	11/1/1994	< 0.0050	< 0.0050	< 0.0050	< 0.0050	< 0.0050
B-8	1-3	11/1/1994	< 0.0050	< 0.0050	< 0.0050	< 0.0050	< 0.0050
B-9	1-3	11/1/1994	< 0.0050	< 0.0050	**0.014**	< 0.0050	< 0.0050
B-10	1-3	11/1/1994	< 0.0050	< 0.0050	< 0.0050	< 0.0050	< 0.0050
	3-5	11/1/1994	**0.038**	**0.160**	< 0.0050	< 0.050	**0.910**
B-11	1-3	11/1/1994	< 0.0050	< 0.0050	< 0.0050	< 0.0050	< 0.0050
	3-5	11/1/1994	**0.012**	< 0.0050	< 0.0050	**0.058**	< 0.0050
B-25	2-4	8/24/1995	< 0.0050	< 0.0050	< 0.0050	< 0.050	< 0.0050
	8-10	8/24/1995	< 0.0050	< 0.0050	< 0.0050	< 0.050	< 0.0050
	18-20	8/24/1995	< 0.0050	< 0.0050	< 0.0050	< 0.050	< 0.0050
B-26	4-6	8/24/1995	< 0.0050	< 0.0050	< 0.0050	< 0.050	< 0.0050
B-26A	8-10	8/24/1995	< 0.0050	< 0.0050	< 0.0050	< 0.050	< 0.0050
	18-20	8/24/1995	< 0.0050	< 0.0050	< 0.0050	< 0.050	< 0.0050
B-27	4-6	8/25/1995	**0.011**	< 0.0050	< 0.0050	< 0.050	< 0.0050
	8-10	8/25/1995	**0.036**	< 0.0050	< 0.0050	< 0.050	< 0.0050
	18-20	8/25/1995	< 0.0050	< 0.0050	< 0.0050	< 0.050	< 0.0050
B-28	6-8	8/25/1995	< 0.0050	**3.700**	< 0.0050	< 0.050	**12.000**
	12-14	8/25/1995	< 0.0050	< 0.0050	< 0.0050	< 0.050	< 0.0050
	18-20	8/25/1995	< 0.0050	< 0.0050	< 0.0050	< 0.050	< 0.0050

* : SSRCL value followed by an asterisk indicates concentration in ug/L for comparison to SPLP results.
< : "Less than" symbol indicates that the compound was not detected at or above the indicated value.
: Shaded values indicate exceedance of SSRCL.
--- : Not specified.
SSRCLs : Site Specific Residual Contaminant Levels per Wisconsin Administrative Code NR 720.
GRCLs : Generic Residual Contaminant Levels per Wisconsin Administrative Code NR 720.
Note: This table contains only the compounds that were present above the method detection limits.

TABLE I3

MICROELECTRONICS MODULES CORPORATION FACILITY
2601 SOUTH MOORLAND ROAD
NEW BERLIN, WISCONSIN

POST-REMEDIAL SOIL QUALITY SUMMARY - (NORTHERN UST AREA)
(all results are in ug/kg)

Sample/Boring No.	Date Sampled	Sample/Boring Location	Depth	Ethylbenzene	1,2,4-Trimethylbenzene	1,3,5-Trimethylbenzene	Xylenes
			feet bgs	SSRCL:	20,950	20,950	
				GRCL: 2,900			4,100
AREAS NOT EXCAVATED							
NUST-2	8-Oct-02	North sidewall	4	< 30	< 30	< 30	< 42
NUST-3	8-Oct-02	East sidewall	5	**946**	**149**	**80**	**3,240**
NUST-4	8-Oct-02	West sidewall	5	**120**	< 32	< 32	**774**
NUST-5*	10-Oct-02	Base of excavation	11	< 30	< 30	< 30	< 42
B-10	1-Nov-94	West of excavation	1-3	< 5.0	—	—	< 5.0
			3-5	**160**	—	—	**910**
B-11	1-Nov-94	East of excavation	1-3	< 5.0	—	—	< 5.0
			3-5	< 5.0	—	—	< 5.0
B-25	24-Aug-95	Northwest of excavation	2-4	< 5.0	—	—	< 5.0
			8-10	< 5.0	—	—	< 5.0
			18-20	< 5.0	—	—	< 5.0
B-26	24-Aug-95	East of excavation	4-6	< 5.0	—	—	< 5.0
B-26A	24-Aug-95	East of excavation	8-10	< 5.0	—	—	< 5.0
			18-20	< 5.0	—	—	< 5.0
B-27	25-Aug-95	North of excavation	4-6	< 5.0	—	—	< 5.0
			8-10	< 5.0	—	—	< 5.0
			18-20	< 5.0	—	—	< 5.0
B-28	25-Aug-95	center of excavation	12-14	< 5.0	—	—	< 5.0
			18-20	< 5.0	—	—	< 5.0
AREAS EXCAVATED							
NUST-1	8-Oct-02	Base of excavation	9	**1,510**	**162**	**110**	**6,490**
B-28	25-Aug-95	center of excavation	6-8	**370**			**12.000**

ug/kg - Micrograms per kilogram.
BOLD - Bold type indicates detected concentrations.
* - Cis-1,2-dichloroethene detected at 120 ug/kg, which is less than the 158 ug/kg SSRCL.
[shaded box] - Shading indicates GRCL or SSRCL exceedances.
GRCL - Generic residual contaminant levels per Wisconsin Administrative Code NR 720.19 (4).
SSRCL - Site Specific residual contaminant levels per Wisconsin Administrative Code NR 720.19 (4).

TABLE I4

PHILIPS TECHNOLOGIES
MICROELECTRONIC MODULES CORPORATION FACILITY
NEW BERLIN, WISCONSIN

FORMER SOUTHERN UNDERGROUND STORAGE TANKS - SOIL QUALITY SUMMARY
(all results are in milligrams per kilogram [mg/kg] unless noted)

Location	Depth (feet)	Date	1,1-Dichloro-ethane	cis-1, 2-Dichloro-ethene	Methylene chloride	4-Methyl-2-pentanone	Tetrachloro-ethene	Trichloro-ethene
SSRCLs			85*	0.158	0.5*	50*	0.5*	0.013
GRCLs			---	---	---	---	---	---
B-15B	1-3	11/2/1994	**0.0060**	< 0.0050	**0.081**	< 0.050	**0.011**	**0.0084**
	3-5	11/2/1994	< 0.0050	< 0.0050	< 0.050	< 0.050	< 0.0050	< 0.0050
B-16	1-3	11/2/1994	< 0.0050	< 0.0050	**0.082**	< 0.050	< 0.0050	< 0.0050
	3-5	11/2/1994	< 0.0050	< 0.0050	< 0.050	< 0.050	< 0.0050	< 0.0050
B-17	4-6	8/24/1995	< 0.0050	< 0.0050	< 0.050	< 0.050	< 0.0050	< 0.0050
	10-12	8/24/1995	< 0.0050	< 0.0050	< 0.050	< 0.050	< 0.0050	< 0.0050
	16-18	8/24/1995	< 0.0050	< 0.0050	< 0.050	< 0.050	< 0.0050	< 0.0050
B-18	4-6	8/24/1995	< 0.0050	< 0.0050	< 0.050	< 0.050	< 0.0050	< 0.0050
	8-10	8/24/1995	< 0.0050	< 0.0050	< 0.050	< 0.050	< 0.0050	< 0.0050
	18-20	8/24/1995	< 0.0050	< 0.0050	< 0.050	< 0.050	< 0.0050	< 0.0050
B-19	8-10	8/24/1995	< 0.0050	**0.044**	< 0.050	**0.070**	< 0.0050	< 0.0050
	16-18	8/24/1995	< 0.0050	< 0.0050	< 0.050	< 0.050	< 0.0050	< 0.0050

* : SSRCL value followed by an asterisk indicates concentration in ug/L for comparison to SPLP results.
< : "Less than" symbol indicates that the compound was not detected at or above the indicated value.
--- : Not specified.
SSRCLs : Site Specific Residual Contaminant Levels per Wisconsin Administrative Code NR 720.
GRCLs : Generic Residual Contaminant Levels per Wisconsin Administrative Code NR 720.

Note: This table contains only the compounds that were detected above the method detection limits.

TABLE I5

MICROELECTRONIC MODULES CORPORATION FACILITY
2601 SOUTH MOORLAND ROAD
NEW BERLIN, WISCONSIN

AST AREA SOIL QUALITY SUMMARY (VOCs)
(all results are in micrograms per kilogram [ug/kg] unless otherwise noted)

Location	Depth (feet)	Analysis Method	Date	sec-Butyl-benzene	tert-Butyl-benzene	Chloro-benzene	1,1-Dichloro-ethane	1,1-Dichloro-ethene	cis-1,2-Dichloro-ethene	trans-1,2-Dichloro-ethene	Ethyl-benzene	Isopropyl-benzene	P-Isopropyl-toluene	Methylene chloride	Naphtha-lene	n-Propyl-benzene	Tetra-chloro-ethene	Toluene	1,1,1-Trichloro-ethane	Trichloro-ethene	1,2,4-Trimethyl-benzene	1,3,5-Trimethyl-benzene	Vinyl chloride	Xylenes (Total)
SSRCLs				-	-	-	85*	0.7*	158	20*	-	-	-	0.5*	1,568	-	0.5*	-	40*	13	20,950	20,950	2	-
GRCLs				-	-	-	-	-	-	-	2,900	-	-	-	-	-	-	1,500	-	-	-	-	-	4,100
B-4	1-3	VOCs 8240	11/1/1994	-	-	< 5.0	< 5.0	< 5.0	440	6.6	< 5.0	-	-	< 5.0	-	-	< 5.0	< 5.0	< 5.0	390	-	-	< 25	< 5.0
	3-5	VOCs 8240	11/1/1994	-	-	< 5.0	< 5.0	< 5.0	860	84	< 5.0	-	-	< 5.0	-	-	39	< 5.0	< 5.0	< 5.0	-	-	< 25	< 5.0
B-5	1-3	VOCs 8240	11/1/1994	-	-	< 5.0	< 5.0	< 5.0	23	< 5.0	< 5.0	-	-	< 5.0	-	-	< 5.0	< 5.0	< 5.0	< 5.0	-	-	< 25	< 5.0
	3-5	VOCs 8240	11/1/1994	-	-	< 5.0	< 5.0	< 5.0	180	< 5.0	< 5.0	-	-	< 5.0	-	-	< 5.0	< 5.0	< 5.0	< 5.0	-	-	< 25	< 5.0
B-6	1-3	VOCs 8240	11/1/1994	-	-	< 5.0	< 5.0	< 5.0	16	< 5.0	< 5.0	-	-	< 5.0	-	-	< 5.0	< 5.0	< 5.0	10	-	-	< 25	< 5.0
	3-5	VOCs 8240	11/1/1994	-	-	< 5.0	< 5.0	< 5.0	< 5.0	< 5.0	< 5.0	-	-	< 5.0	-	-	< 5.0	< 5.0	< 5.0	< 5.0	-	-	< 25	< 5.0
B-12	1-3	VOCs 8240	11/1/1994	-	-	< 5.0	< 5.0	< 5.0	< 5.0	< 5.0	< 5.0	-	-	< 50	< 1.0	-	< 5.0	< 5.0	< 5.0	< 5.0	-	-	< 25	< 5.0
	3-5	VOCs 8240	11/1/1994	-	-	< 5.0	< 5.0	< 5.0	< 5.0	< 5.0	< 5.0	-	-	< 5.0	-	-	< 5.0	< 5.0	< 5.0	< 5.0	-	-	< 25	< 5.0
B-13	1-3	VOCs 8240	11/1/1994	-	-	< 5.0	< 5.0	< 5.0	< 5.0	< 5.0	< 5.0	-	-	< 50	< 1.0	-	< 5.0	< 5.0	< 5.0	10	-	-	< 25	< 5.0
	3-5	VOCs 8240	11/1/1994	-	-	< 5.0	< 5.0	< 5.0	< 5.0	< 5.0	< 5.0	-	-	< 5.0	-	-	< 5.0	< 5.0	< 5.0	< 5.0	-	-	< 25	< 5.0
B-14	1-3	VOCs 8240	11/1/1994	-	-	< 5.0	< 5.0	< 5.0	< 5.0	< 5.0	< 5.0	-	-	< 50	< 1.0	-	< 5.0	< 5.0	< 5.0	10	-	-	< 25	< 5.0
	3-5	VOCs 8240	11/1/1994	-	-	< 5.0	< 5.0	< 5.0	< 5.0	< 5.0	< 5.0	-	-	< 5.0	-	-	< 5.0	< 5.0	< 5.0	< 5.0	-	-	< 25	< 5.0
B-20	0-2	VOCs 8240	8/24/1995	-	-	< 5.0	< 5.0	< 5.0	< 5.0	< 5.0	< 5.0	-	-	< 5.0	-	-	59	< 5.0	78	< 5.0	-	-	< 25	< 5.0
	8-10	VOCs 8240	8/24/1995	-	-	< 5.0	< 5.0	< 5.0	< 5.0	< 5.0	< 5.0	-	-	< 5.0	-	-	< 5.0	< 5.0	< 5.0	< 5.0	-	-	< 25	< 5.0
	18-20	VOCs 8240	8/24/1995	-	-	< 5.0	< 5.0	< 5.0	< 5.0	< 5.0	< 5.0	-	-	< 5.0	-	-	< 5.0	< 5.0	< 5.0	< 5.0	-	-	< 25	< 5.0
B-23	4-6	VOCs 8240	8/24/1995	-	-	< 5.0	< 5.0	< 5.0	< 5.0	< 5.0	< 5.0	-	-	< 5.0	-	-	< 5.0	< 5.0	< 5.0	< 5.0	-	-	< 25	< 5.0
	8-10	VOCs 8240	8/24/1995	-	-	< 5.0	< 5.0	< 5.0	< 5.0	< 5.0	< 5.0	-	-	< 5.0	-	-	< 5.0	< 5.0	< 5.0	< 5.0	-	-	< 25	< 5.0
	18-20	VOCs 8240	8/24/1995	-	-	< 5.0	< 5.0	< 5.0	< 5.0	< 5.0	< 5.0	-	-	< 5.0	-	-	< 5.0	< 5.0	< 5.0	< 5.0	-	-	< 25	< 5.0
B-24	4-6	VOCs 8240	8/24/1995	-	-	< 5.0	< 5.0	< 5.0	< 5.0	< 5.0	< 5.0	-	-	< 5.0	-	-	< 5.0	< 5.0	< 5.0	< 5.0	-	-	< 25	< 5.0
	8-10	VOCs 8240	8/24/1995	-	-	< 5.0	< 5.0	< 5.0	< 5.0	< 5.0	< 5.0	-	-	< 5.0	-	-	< 5.0	< 5.0	< 5.0	< 5.0	-	-	< 25	< 5.0
	18-20	VOCs 8240	8/24/1995	-	-	< 5.0	< 5.0	< 5.0	< 5.0	< 5.0	< 5.0	-	-	< 5.0	-	-	< 5.0	< 5.0	< 5.0	< 5.0	-	-	< 25	< 5.0
B-29	2-4	VOCs 8240	8/25/1995	-	-	< 5.0	< 5.0	< 5.0	210	< 5.0	< 5.0	-	-	< 5.0	-	-	< 5.0	< 5.0	< 5.0	< 5.0	-	-	< 25	55.2
	6-8	VOCs 8240	8/25/1995	-	-	< 5.0	< 5.0	< 5.0	200	< 5.0	< 5.0	-	-	< 5.0	-	-	< 5.0	< 5.0	< 5.0	< 5.0	-	-	< 25	< 5.0
	12-14	VOCs 8240	8/25/1995	-	-	< 5.0	< 5.0	< 5.0	< 5.0	< 5.0	< 5.0	-	-	< 5.0	-	-	< 5.0	< 5.0	< 5.0	< 5.0	-	-	< 25	< 5.0
	18-20	VOCs 8240	8/25/1995	-	-	< 5.0	< 5.0	< 5.0	< 5.0	< 5.0	< 5.0	-	-	< 5.0	-	-	< 5.0	< 5.0	< 5.0	< 5.0	-	-	< 25	< 5.0
B-30	2-4	VOCs 8240	8/25/1995	-	-	< 5.0	15	18	< 5.0	< 5.0	< 5.0	-	-	< 5.0	-	-	10	< 5.0	1,900	8.2	-	-	< 25	< 5.0
	6-8	VOCs 8240	8/25/1995	-	-	< 5.0	< 5.0	< 5.0	< 5.0	< 5.0	< 5.0	-	-	< 5.0	-	-	< 5.0	< 5.0	13	< 5.0	-	-	< 25	< 5.0
	12-14	VOCs 8240	8/25/1995	-	-	< 5.0	< 5.0	< 5.0	< 5.0	< 5.0	< 5.0	-	-	< 5.0	-	-	< 5.0	< 5.0	< 5.0	< 5.0	-	-	< 25	< 5.0
	18-20	VOCs 8240	8/25/1995	-	-	< 5.0	< 5.0	< 5.0	< 5.0	< 5.0	< 5.0	-	-	< 5.0	-	-	< 5.0	< 5.0	< 5.0	< 5.0	-	-	< 25	< 5.0
B-35	3-5	VOCs 8260	6/14/1999	< 11	< 10	< 12	< 13	< 23	210	< 22	< 11	< 12	< 11	< 12	< 13	< 11	< 13	< 17	< 21	740	< 14	< 10	83	< 50
	3-5	VOCs SPLP **	6/14/1999	< 0.13	< 0.14	0.19	< 0.18	< 0.26	5.5	< 0.22	< 0.13	< 0.12	< 0.15	< 0.18	0.20	< 0.18	< 0.11	0.13	< 0.21	24	< 0.14	< 0.11	1.2	< 0.38
B-36	19-21	VOCs 8260	6/14/1999	< 11	< 10	< 12	< 13	< 23	< 12	< 22	< 11	< 12	< 11	< 12	< 13	< 11	< 13	< 17	< 21	< 20	< 14	< 10	< 12	< 50
	19-21	VOCs SPLP **	6/14/1999	< 0.13	< 0.14	< 0.11	< 0.18	< 0.26	< 0.23	< 0.22	< 0.13	< 0.12	< 0.15	< 0.18	< 0.16	< 0.18	< 0.11	< 0.11	< 0.21	< 0.11	< 0.14	< 0.11	< 0.12	< 0.38
B-37	1-3	VOCs 8260	6/14/1999	< 11	< 10	< 12	23	< 23	< 12	< 22	< 11	< 12	< 11	< 12	< 13	< 11	75	< 17	160	220	< 14	< 10	< 12	< 50
	1-3	VOCs SPLP **	6/14/1999	< 0.13	< 0.14	0.19	0.49	< 0.26	0.29	< 0.22	< 0.13	< 0.12	< 0.15	< 0.18	< 0.16	< 0.18	0.84	< 0.11	2.8	7.0	< 0.14	< 0.11	< 0.12	< 0.38
B-38	3-5	VOCs 8260	6/14/1999	< 11	< 10	< 12	< 13	< 23	1,700	< 22	< 11	43	< 11	< 12	< 13	< 11	620	< 17	< 21	710	< 14	< 10	370	< 50
	1-3	VOCs SPLP **	6/14/1999	0.27	< 0.14	< 0.11	< 0.18	< 0.26	16	< 0.22	< 0.13	1.4	< 0.15	< 0.18	< 0.16	< 0.18	0.19	< 0.11	< 0.21	6.9	< 0.14	< 0.11	0.53	< 0.38
	3-5	VOCs SPLP **	6/14/1999	< 0.13	< 0.14	0.19	< 0.18	< 0.26	36	0.28	< 0.13	0.72	< 0.15	< 0.18	0.19	< 0.18	10	< 0.11	< 0.21	18	0.20	< 0.11	1.9	0.22
B-39	1-3	VOCs 8260	6/15/1999	< 11	< 10	< 12	< 13	< 23	1,100	< 22	< 11	< 12	< 11	< 12	< 13	< 11	< 13	< 17	< 21	< 20	< 14	< 10	300	< 50
	1-3	VOCs SPLP **	6/15/1999	< 0.13	< 0.14	0.16	< 0.18	< 0.26	20	< 0.22	< 0.13	< 0.12	< 0.15	< 0.18	0.22	< 0.18	< 0.11	0.22	< 0.21	0.21	0.45	0.25	1.1	0.32
	7-9	VOCs SPLP **	6/15/1999	< 0.13	< 0.14	0.16	< 0.18	< 0.26	7.9	0.30	< 0.13	< 0.12	< 0.15	< 0.18	< 0.16	< 0.18	< 0.11	< 0.11	< 0.21	0.24	< 0.14	< 0.11	< 0.12	< 0.38
B-40	5-7	VOCs 8260	6/15/1999	< 21	< 21	< 24	< 26	< 45	2,500	< 43	32	29	< 23	< 25	27	32	< 26	< 33	< 42	< 40	61	61	440	< 99
	5-7	VOCs SPLP **	6/15/1999	< 0.13	< 0.14	0.14	< 0.18	< 0.26	65	0.34	0.38	0.13	< 0.15	< 0.18	< 0.16	< 0.18	< 0.11	0.36	< 0.21	< 0.11	0.18	0.16	2.0	0.78
	7-9	VOCs SPLP **	6/15/1999	< 0.13	< 0.14	0.16	< 0.18	< 0.26	14	< 0.22	< 0.13	< 0.12	< 0.15	< 0.18	< 0.16	< 0.18	< 0.11	< 0.11	< 0.21	0.20	< 0.14	< 0.11	1.9	< 0.38
B-41	1-3	VOCs 8260	6/15/1999	< 11	73	< 12	< 13	< 23	< 12	< 22	< 11	< 12	190	< 12	620	< 11	< 13	< 17	< 21	< 20	< 14	270	< 12	< 50
	1-3	VOCs SPLP **	6/15/1999	< 0.13	0.72	< 0.11	< 0.18	< 0.26	0.36	< 0.22	< 0.13	< 0.12	0.29	< 0.18	< 0.16	< 0.18	< 0.11	< 0.11	< 0.21	< 0.11	< 0.14	0.15	< 0.12	< 0.38
	5-7	VOCs SPLP **	6/15/1999	< 0.27	< 0.27	< 0.22	< 0.36	< 0.51	17	< 0.44	< 0.25	< 0.24	< 0.31	< 0.18	0.40	< 0.36	< 0.23	0.67	< 0.43	< 0.22	< 0.28	< 0.22	0.90	< 0.75

TABLE I5

MICROELECTRONIC MODULES CORPORATION FACILITY
2601 SOUTH MOORLAND ROAD
NEW BERLIN, WISCONSIN

AST AREA SOIL QUALITY SUMMARY (VOCs)
(all results are in micrograms per kilogram [ug/kg] unless otherwise noted)

Location	Depth (feet)	Analysis Method	Date	sec-Butyl-benzene	tert-Butyl-benzene	Chloro-benzene	1,1-Dichloro-ethane	1,1-Dichloro-ethene	cis-1, 2-Dichloro-ethene	trans-1,2-Dichloro-ethene	Ethyl-benzene	Isopropyl-benzene	P-Isopropyl-toluene	Methylene chloride	Naphtha-lene	n-Propyl-benzene	Tetra-chloro-ethene	Toluene	1,1,1-Trichloro-ethane	Trichloro-ethene	1,2,4-Trimethyl-benzene	1,3,5-Trimethyl-benzene	Vinyl chloride	Xylenes (Total)
SSRCLs				-	-	-	85*	0.7*	158	20*	-	-	-	0.5*	1,568	-	0.5*	-	40*	13	20,950	20,950	2	-
GRCLs				-	-	-	-	-	-	-	2,900	-	-	-	-	-	-	1,500	-	-	-	-	-	4,100
B-42	5-7	VOCs 8260	6/15/1999	< 11	< 10	< 12	< 13	< 23	490	< 22	< 11	< 12	< 11	< 12	14	< 11	< 13	< 17	< 21	< 20	< 14	< 10	280	< 50
	5-7	VOCs SPLP **	6/15/1999	< 0.13	< 0.14	0.15	< 0.18	< 0.26	9.2	< 0.22	< 0.13	< 0.12	< 0.15	< 0.18	0.19	< 0.18	< 0.11	0.25	< 0.21	< 0.11	0.41	0.20	1.6	0.34
	7-9	VOCs SPLP **	6/15/1999	< 0.13	< 0.14	0.15	< 0.18	< 0.26	17	0.33	< 0.13	< 0.12	< 0.15	< 0.18	0.17	< 0.18	< 0.11	< 0.11	< 0.21	< 0.11	< 0.14	< 0.11	2.8	< 0.38
B-43	1-3	VOCs 8260	6/15/1999	< 11	< 10	< 12	< 13	< 23	< 12	< 22	< 11	< 12	< 11	< 12	22	< 11	< 13	< 17	< 21	< 20	< 14	< 10	< 12	< 50
	1-3	VOCs SPLP **	6/15/1999	< 0.13	< 0.14	0.16	< 0.18	< 0.26	0.51	< 0.22	< 0.13	< 0.12	< 0.15	< 0.18	0.26	< 0.18	< 0.11	0.11	< 0.21	< 0.11	< 0.14	< 0.11	< 0.12	< 0.38
	7-9	VOCs SPLP **	6/15/1999	< 0.13	< 0.14	0.16	< 0.18	< 0.26	12	< 0.22	< 0.13	< 0.12	< 0.15	< 0.18	< 0.16	< 0.18	0.16	< 0.11	< 0.21	4.5	< 0.14	< 0.11	< 0.12	< 0.38
B-44	1-3	VOCs 8260	4/25/2001	< 29	< 29	< 29	< 29	< 29	94	< 29	< 29	< 29	< 29	64(L)	< 29	< 29	< 29	< 29	< 29	< 29	< 29	< 29	< 29	< 41
	1-3	VOCs SPLP **	4/25/2001	< 1.0	< 1.0	< 1.0	< 1.0	< 1.0	< 1.0	< 1.0	< 1.0	< 1.0	< 1.0	< 5.0	< 1.0	< 1.0	< 1.0	< 1.0	< 1.0	< 1.0	< 1.0	< 1.0	< 0.50	< 3.0
	11-13	VOCs 8260	4/25/2001	< 29	< 29	< 29	< 29	< 29	< 29	< 29	< 29	< 29	< 29	600	< 29	< 29	< 29	< 29	< 29	< 29	< 29	< 29	< 29	< 40
	11-13	VOCs SPLP **	4/25/2001	< 1.0	< 1.0	< 1.0	< 1.0	< 1.0	< 1.0	< 1.0	< 1.0	< 1.0	< 1.0	11	< 1.0	< 1.0	< 1.0	< 1.0	< 1.0	< 1.0	< 1.0	< 1.0	< 0.50	< 3.0
B-45	3-6	VOCs 8260	4/25/2001	< 31	< 31	< 31	< 31	< 31	< 31	< 31	< 31	< 31	< 31	75(L)	< 31	< 31	< 31	< 31	< 31	< 31	< 31	< 31	< 31	< 44
	3-6	VOCs SPLP **	4/25/2001	< 1.0	< 1.0	< 1.0	< 1.0	< 1.0	< 1.0	< 1.0	< 1.0	< 1.0	< 1.0	< 5.0	< 1.0	< 1.0	< 1.0	< 1.0	< 1.0	< 1.0	< 1.0	< 1.0	< 0.50	< 3.0
	11-13	VOCs 8260	4/25/2001	< 30	< 30	< 30	< 30	< 30	< 30	< 30	< 30	< 30	< 30	64(L)	< 30	< 30	< 30	< 30	< 30	< 30	< 30	< 30	< 30	< 42
	11-13	VOCs SPLP **	4/25/2001	< 1.0	< 1.0	< 1.0	< 1.0	< 1.0	< 1.0	<1.0	< 1.0	< 1.0	< 1.0	< 5.0	< 1.0	< 1.0	< 1.0	< 1.0	< 1.0	< 1.0	< 1.0	< 1.0	< 0.50	< 3.0
B-46	1-3	VOCs 8260	4/25/2001	< 30	< 30	< 30	< 30	< 30	< 30	< 30	< 30	< 30	< 30	65(L)	< 30	< 30	703	< 30	< 30	194	< 30	< 30	< 30	< 42
	1-3	VOCs SPLP **	4/25/2001	< 1.0	< 1.0	< 1.0	< 1.0	< 1.0	< 1.0	< 1.0	< 1.0	< 1.0	< 1.0	24	< 1.0	< 1.0	15	< 1.0	< 1.0	6.4	< 1.0	< 1.0	< 0.50	< 3.0
	11-13	VOCs 8260	4/25/2001	< 31	< 31	< 31	< 31	< 31	< 31	< 31	< 31	< 31	< 31	< 61	< 31	< 31	< 31	< 31	< 31	< 31	< 31	< 31	< 31	< 43
	11-13	VOCs SPLP **	4/25/2001	< 1.0	< 1.0	< 1.0	< 1.0	< 1.0	< 1.0	< 1.0	< 1.0	< 1.0	< 1.0	150	6.0	< 1.0	< 1.0	< 1.0	< 1.0	< 1.0	< 1.0	< 1.0	< 0.50	< 3.0
B-47	5-7	VOCs 8260	4/25/2001	< 30	< 30	< 30	< 30	< 30	< 30	< 30	< 30	< 30	< 30	68(L)	< 30	< 30	< 30	< 30	< 30	< 30	< 30	< 30	< 30	< 43
	5-7	VOCs SPLP **	4/25/2001	< 1.0	< 1.0	< 1.0	< 1.0	< 1.0	< 1.0	< 1.0	< 1.0	< 1.0	< 1.0	< 5.0	23	< 1.0	< 1.0	< 1.0	< 1.0	< 1.0	< 1.0	< 1.0	< 0.50	< 3.0
B-48	5-7	VOCs 8260	4/25/2001	< 30	< 30	< 30	< 30	< 30	< 30	< 30	< 30	< 30	< 30	< 59	< 30	< 30	< 30	< 30	< 30	< 30	< 30	< 30	< 30	< 42
	5-7	VOCs SPLP **	4/25/2001	< 1.0	< 1.0	< 1.0	< 1.0	< 1.0	< 1.0	< 1.0	< 1.0	< 1.0	< 1.0	< 5.0	9.5	< 1.0	< 1.0	< 1.0	< 1.0	< 1.0	< 1.0	< 1.0	< 0.50	< 3.0
B-49	5-7	VOCs 8260	4/25/2001	< 30	< 30	< 30	< 30	< 30	< 30	< 30	< 30	< 30	< 30	< 61	< 30	< 30	< 30	< 30	< 30	< 30	< 30	< 30	< 30	< 42
	5-7	VOCs SPLP **	4/25/2001	< 1.0	< 1.0	< 1.0	< 1.0	< 1.0	< 1.0	< 1.0	< 1.0	< 1.0	< 1.0	< 5.0	1.3	< 1.0	< 1.0	< 1.0	< 1.0	< 1.0	< 1.0	< 1.0	< 0.50	< 3.0

< : "Less than" symbol indicates that the compound was not detected at or above the indicated value.
\- : Not analyzed for this parameter.
RCLs : Residual contaminant levels; either site specific (SSRCL) or generic per Wisconsin Administrative Code NR 720.
* : SSRCL value followed by an asterisk indicates concentration in micrograms per liter (ug/L) for comparison with SPLP results.
** SPLP results are reported in ug/L.
: Shaded values indicate exceedance of SSRCL.

Note : This table contains only those compounds reported above the laboratory method detection limits.

TABLE I6

MICROELECTRONICS MODULES CORPORATION FACILITY
2601 SOUTH MOORLAND ROAD
NEW BERLIN, WISCONSIN

POST-REMEDIAL SOIL QUALITY SUMMARY - (AST AREA EXCAVATION)
(all results in ug/kg unless noted)

Sample/Boring No.	Date Sampled	Sample Location	Sample Depth	cis-1,2-Dichloroethene		Trichloroethene	1,1,1-Trichloroethane	Vinyl Chloride
			feet bgs	SSRCLs:	158	13		2
				PAL (ug/L)	7.0	0.5	40	0.02
AREAS NOT EXCAVATED								
AST-23	16-Oct-02	End of West trench	4.5	**31**		< 30	< 30	< 30
AST-29	24-Oct-02	Base of excavation (West)	8	< 30		**564**	< 30	< 30
AST-6	3-Oct-02	North Sidewall	2.5	< 28		< 28	< 28	< 28
AST-7	3-Oct-02	Base of excavation (Center)	5	**139**		< 29	< 29	< 29
AST-18**	9-Oct-02	Base of excavation (Southeast)	7.5	**433**		< 30	< 30	**686**
AST-19	16-Oct-02	End of North trench	4.5	< 31		< 31	< 31	< 31
AST-21	16-Oct-02	Slope of Plateau	6	**393**		< 29	< 29	< 29
AST-24	16-Oct-02	Sample hole-North	3	< 29		< 29	< 29	< 29
AST-25	16-Oct-02	Sample hole-South	3	< 29		< 29	**1,170**	< 29
AST-26	18-Oct-02	Base of plateau	3	**376**		< 30	< 30	**97**
AST-27	18-Oct-02	Inside North trench on plateau	5	**233**		< 29	< 29	**44**
AST-28	18-Oct-02	East sidewall	5	**319**		< 28	< 28	< 28
B-6	1-Nov-94	South of excavation	1-3	**16**		**10**	< 5.0	< 25
B-6	1-Nov-94	South of excavation	3-5	< 5.0		< 5.0	< 5.0	< 25
B-20	24-Aug-95	Southwest of excavation	0-2	< 5.0		< 5.0	**78**	< 25
B-20	24-Aug-95	Southwest of excavation	8-10	< 5.0		< 5.0	< 5.0	< 25
B-20	24-Aug-95	Southwest of excavation	18-20	< 5.0		< 5.0	< 5.0	< 25
B-23	24-Aug-95	Northwest of excavation	4-6	< 5.0		< 5.0	< 5.0	< 25
B-23	24-Aug-95	Northwest of excavation	8-10	< 5.0		< 5.0	< 5.0	< 25
B-23	24-Aug-95	Northwest of excavation	18-20	< 5.0		< 5.0	< 5.0	< 25
B-24	24-Aug-95	North of excavation	4-6	< 5.0		< 5.0	< 5.0	< 25
B-24	24-Aug-95	North of excavation	8-10	< 5.0		< 5.0	< 5.0	< 25
B-24	24-Aug-95	North of excavation	18-20	< 5.0		< 5.0	< 5.0	< 25
B-29	25-Aug-95	within excavation	6-8	**200**		< 5.0	< 5.0	< 25
B-29	25-Aug-95	within excavation	12-14	< 5.0		< 5.0	< 5.0	< 25
B-36	14-Jun-99	Northwest of excavation	19-21	< 12		< 20	< 21	< 12

TABLE I6

MICROELECTRONICS MODULES CORPORATION FACILITY
2601 SOUTH MOORLAND ROAD
NEW BERLIN, WISCONSIN

POST-REMEDIAL SOIL QUALITY SUMMARY - (AST AREA EXCAVATION)
(all results in ug/kg unless noted)

Sample/Boring No.	Date Sampled	Sample Location	Sample Depth	cis-1,2-Dichloroethene		Trichloroethene	1,1,1-Trichloroethane	Vinyl Chloride
			feet bgs	SSRCLs:	158	13		2
				PAL (ug/L)	7.0	0.5	40	0.02
AREAS NOT EXCAVATED (continued)								
B-36*	14-Jun-99	Northwest of excavation	19-21	< 0.23*		< 0.11*	< 0.21*	< 0.12*
B-39*	15-Jun-99	within excavation	7-9	**7.9***		**0.24***	< 0.21*	< 0.12*
B-40*	15-Jun-99	within excavation	7-9	**14***		**0.20***	< 0.21*	**1.9***
B-42*	15-Jun-99	within excavation	7-9	**17***		< 0.11*	< 0.21*	**2.8***
B-43*	15-Jun-99	within excavation	7-9	**12***		**4.5***	< 0.21*	< 0.12*
B-44	25-Apr-01	North of excavation	1-3	**94**		< 29	< 29	< 29
B-44*	25-Apr-01	North of excavation	1-3	< 1.0*		< 1.0*	< 1.0*	< 0.50*
B-44	25-Apr-01	North of excavation	11-13	< 29		< 29	< 29	< 29
B-44*	25-Apr-01	North of excavation	11-13	< 1.0*		< 1.0*	< 1.0*	< 0.50*
B-47	25-Apr-01	North of excavation	5-7	< 30		< 30	< 30	< 30
B-47*	25-Apr-01	North of excavation	5-7	< 1.0*		< 1.0*	< 1.0*	< 0.50*
B-48	25-Apr-01	Northwest of excavation	5-7	< 30		< 30	< 30	< 30
B-48*	25-Apr-01	Northwest of excavation	5-7	< 1.0*		< 1.0*	< 1.0*	< 0.50*
B-49	25-Apr-01	Southwest of excavation	5-7	< 30		< 30	< 30	< 30
B-49*	25-Apr-01	Southwest of excavation	5-7	< 1.0*		< 1.0*	< 1.0*	< 0.50*
AREAS EXCAVATED								
AST-8	4-Oct-02	Base of excavation (West)	4	**320**		**764**	< 31	**42**
AST-10	4-Oct-02	Base of excavation (West)	5	< 29		**1,290**	< 29	< 29
AST-15	8-Oct-02	Base of excavation (West)	7	**145**		**241**	< 30	**31**
AST-9	4-Oct-02	Northwest Sidewall	2	**46**		**325**	< 29	< 29
AST-11	4-Oct-02	South Sidewall	3	**74**		**5,340**	< 30	< 30
AST-14	8-Oct-02	West Sidewall	4	**62**		**155**	< 30	< 30
AST-20	16-Oct-02	South Sidewall	4	< 29		**447**	**176**	< 29
AST-22	16-Oct-02	Northwest Sidewall	4	**100**		**265**	< 29	< 29
B-4	1-Nov-94	excavation-east	1-3	**440**		**380**	< 5.0	< 25

TABLE I6

MICROELECTRONICS MODULES CORPORATION FACILITY
2601 SOUTH MOORLAND ROAD
NEW BERLIN, WISCONSIN

POST-REMEDIAL SOIL QUALITY SUMMARY - (AST AREA EXCAVATION)
(all results in ug/kg unless noted)

Sample/Boring No.	Date Sampled	Sample Location	Sample Depth	cis-1,2-Dichloroethene	Trichloroethene	1,1,1-Trichloroethane	Vinyl Chloride
			feet bgs	SSRCLs: 158 PAL (ug/L) 7.0	13 0.5	40	2 0.02
B-4	1-Nov-94	excavation-east	3-5	**860**	< 5.0	< 5.0	< 25
AREAS EXCAVATED (continued)							
B-5	1-Nov-94	center of excavation	1-3	**23**	< 5.0	< 5.0	< 25
B-5	1-Nov-94	center of excavation	3-5	**180**	< 5.0	< 5.0	< 25
B-29	25-Aug-95	center of excavation	2-4	**210**	< 5.0	< 5.0	< 25
B-35	14-Jun-99	excavation-west	3-5	**210**	**740**	< 21	**83**
B-35	14-Jun-99	excavation-west	3-5	**5.5**	**24**	< 0.21	**1.2**
B-38	14-Jun-99	center of excavation	3-5	**1,700**	**710**	< 21	**370**
B-38*	14-Jun-99	center of excavation	1-3	**16***	**6.9***	< 0.21*	**0.53***
B-38*	14-Jun-99	center of excavation	3-5	**36***	**18***	< 0.21*	**1.90***
B-39*	15-Jun-99	excavation-north	1-3	**20***	**0.21***	< 0.21*	**1.10***
B-40	15-Jun-99	excavation-east	5-7	**2,500**	< 40	< 42	**440**
B-40*	15-Jun-99	excavation-east	5-7	**65***	< 0.11*	< 0.21*	**2.0***
B-41	15-Jun-99	center of excavation	1-3	< 12	< 20	< 21	< 12
B-41*	15-Jun-99	center of excavation	1-3	**0.36***	< 0.11*	< 0.21*	< 0.12*
B-41*	15-Jun-99	center of excavation	5-7	**17***	< 0.22*	< 0.43*	**0.90***
B-42	15-Jun-99	center of excavation	5-7	**490**	< 20	< 21	**280**
B-42*	15-Jun-99	center of excavation	5-7	**9.2***	< 0.11*	< 0.21*	**1.60***
B-43	15-Jun-99	excavation-north	1-3	< 12	< 20	< 21	< 12
B-43*	15-Jun-99	excavation-north	1-3	**0.51***	< 0.11*	< 0.21*	< 0.12*

* - Indicates soils analyzed by synthetic precipitation leachate procedure (SPLP), concentrations in ug/L.
- Indicates concentrations exceeding site-specific residual contaminant levels (SSRCLs) per Wisconsin Administrative Code NR 720.19 (4).
** - Trans-1,2-dichloroethene also detected at 41 ug/kg.
BOLD - Bold type indicates detected concentrations.
< - Less than symbol indicates that the compound was not detected at or above the indicated value.

TABLE I7

MICROELECTRONICS MODULES CORPORATION FACILITY
2601 SOUTH MOORLAND ROAD
NEW BERLIN, WISCONSIN

POST-REMEDIAL SOIL QUALITY SUMMARY - (LOADING DOCK AREA EXCAVATION)
(all results in ug/kg unless noted)

Sample/Boring No.	Date Sampled	Sample Location	Sample Depth (ft bgs)	cis-1,2-Dichloroethene	Trichloroethene	1,1,1-Trichloroethane	Vinyl Chloride
				SSRCLs: PAL (ug/L)	158 / 7.0	13 / 0.5	40	2 / 0.02
AREAS NOT EXCAVATED							
AST-1	2-Oct-02	East Sidewall	4	< 30	< 30	< 30	< 30
AST-2	2-Oct-02	North Sidewall	4	< 30	< 30	< 30	< 30
AST-3	2-Oct-02	South Sidewall	4	< 30	< 30	< 30	< 30
AST-12	7-Oct-02	Base of excavation (East)	6	< 30	< 30	< 30	< 30
AST-16	9-Oct-02	Base of excavation (West)	6	< 29	< 29	< 29	< 29
AST-17	9-Oct-02	West Sidewall	4	< 30	< 30	< 30	< 30
B-30	25-Aug-95	Within excavation	6-8	< 5.0	< 5.0	**13**	< 25
B-30	25-Aug-95	Within excavation	12-14	< 5.0	< 5.0	< 5.0	< 25
B-30	25-Aug-95	Within excavation	18-20	< 5.0	< 5.0	< 5.0	< 25
B-45	25-Apr-01	South of excavation	3-6	< 31	< 31	< 31	< 31
B-45*	25-Apr-01	South of excavation	3-6	< 1.0*	< 1.0*	< 1.0*	< 0.50*
B-45	25-Apr-01	South of excavation	11-13	< 30	< 30	< 30	< 30
B-45*	25-Apr-01	South of excavation	11-13	< 1.0*	< 1.0*	< 1.0*	< 0.50*
B-46	25-Apr-01	Within excavation	11-13	< 31	< 31	< 31	< 31
B-46*	25-Apr-01	Within excavation	11-13	< 1.0*	< 1.0*	< 1.0*	< 0.50*
AREAS EXCAVATED							
AST-4	2-Oct-02	West Sidewall	4	**124**	**33,400**	< 31	< 31
AST-5	2-Oct-02	Base of excavation (East)	5	< 31	**50**	**110**	< 31
AST-13	7-Oct-02	West Sidewall	2.5	< 31	**160**	< 31	< 31
B-30	25-Aug-95	Within excavation	2-4	< 5.0	**8.2**	**1,900**	< 25
B-37	14-Jun-99	Within excavation	1-3	< 12	**220**	**160**	< 12
B-37*	14-Jun-99	Within excavation	1-3	**0.29***	**7.0***	**2.8***	< 0.12*
B-46	25-Apr-01	Within excavation	1-3	< 30	**194**	< 30	< 30
B-46*	25-Apr-01	Within excavation	1-3	< 1.0*	**6.4***	< 1.0*	< 0.50*

- Indicates concentrations exceeding site-specific residual contaminant levels (SSRCLs) per Wisconsin Administrative Code NR 720.19 (4).
* - Indicates soils analyzed by synthetic precipitation leachate procedure (SPLP), concentrations in ug/L.
BOLD - Bold type indicates detected concentrations.
< - Less than symbol indicates that the compound was not detected at or above the indicated value.

TABLE I8

MICROELECTRONIC MODULES CORPORATION FACILITY
2601 SOUTH MOORLAND ROAD
NEW BERLIN, WISCONSIN

INTERIOR AREA - SOIL QUALITY SUMMARY
(all results are in micrograms per kilogram [ug/kg] unless otherwise noted)

Location	Depth (feet)	Analysis	Date	sec-Butyl-benzene	tert-Butyl-bezene	Chloro-benzene	2-Chloro-toluene	1,2-Dichloro-benzene	1,1-Dichloro-ethane	1,1-Dichloro-ethene	cis-1,2-Dichloro-ethene	trans-1,2-Dichloro-ethene	1,2-Dichloro-propane	Ethyl-benzene	Isopropyl-benzene	p-Isopropyl-toluene	Methylene chloride
SSRCLs				-	-	-	-	60*	85*	0.7*	158	20*	0.5*	-	-	-	0.5*
GRCLs				-	-	-	-	-	-	-	-	-	-	2,900	-	-	-
B-34	3	VOC's 8260	5/13/1999	< 0.110	< 0.100	230	< 220	320	< 0.130	< 0.230	< 120	< 0.220	120	1,400	160	< 0.110	< 120
B-34	3	VOCs SPLP **	5/13/1999	< 1.4	< 0.84	3.7	4.2	5.8	< 1.2	< 0.78	< 0.66	< 1.1	< 0.90	34	3.9	< 1.4	< 1.1
B-34	4	VOC's 8260	5/13/1999	< 0.011	< 0.010	260	< 22	< 21	< 0.013	< 0.023	52	< 0.022	< 10	19	< 12	< 0.011	< 12
B-34	4	VOCs SPLP **	5/13/1999	< 0.27	< 0.17	7.3	< 0.25	0.21	< 0.24	< 0.16	0.64	< 0.22	< 0.18	1.8	< 0.17	< 0.27	0.80
B-50	2-3	VOC's 8260	5/29/2001	< 27	< 27	129	< 27	172	< 27	< 27	< 27	< 27	< 27	1,720	194	39	119 (L)
B-50	2-3	VOCs SPLP **	5/29/2001	< 1.0	< 1.0	< 1.0	< 1.0	4.9	< 1.0	< 1.0	< 1.0	< 1.0	< 1.0	32	3.8	< 1.0	6.3
B-51	2-3	VOC's 8260	6/5/2001	< 26	< 26	< 26	< 26	< 26	< 26	< 26	< 26	< 26	< 26	< 26	< 26	< 26	< 53
B-51	2-3	VOCs SPLP **	6/5/2001	< 1.0	< 1.0	< 1.0	< 1.0	< 1.0	< 1.0	< 1.0	< 1.0	< 1.0	< 1.0	< 1.0	< 1.0	< 1.0	< 5.0
B-51	4-5	VOC's 8260	6/5/2001	< 30	< 30	< 30	< 30	< 30	< 30	< 30	< 30	< 30	< 30	< 30	< 30	< 30	< 61
B-51	4-5	VOCs SPLP **	6/5/2001	< 1.0	< 1.0	< 1.0	< 1.0	< 1.0	< 1.0	< 1.0	< 1.0	< 1.0	< 1.0	1.7	< 1.0	< 1.0	410
B-52	2-3	VOC's 8260	6/5/2001	< 28	< 28	< 28	< 28	< 28	< 28	< 28	< 28	< 28	< 28	< 28	< 28	< 28	< 56
B-52	2-3	VOCs SPLP **	6/5/2001	< 1.0	< 1.0	< 1.0	< 1.0	< 1.0	< 1.0	< 1.0	< 1.0	< 1.0	< 1.0	1.2	< 1.0	< 1.0	61

Location	Depth (feet)	Analysis	Date	Naphtha-lene	n-Propyl-benzene	Styrene	Tetra-chloro-ethene	Toluene	1,2,4-Trichloro-benzene	1,1,1-Trichloro-ethane	1,1,2-Trichloro-ethane	Trichloro-ethene	1,2,4-Trimethyl-benzene	1,3,5-Trimethyl-benzene	Vinyl chloride	Xylenes, Total
SSRCLs				1,568	-	10*	0.5*	-	14*	40*	0.5*	13	20,950	20,950	2	-
GRCLs				-	-	-	-	1,500	-	-	-	-	-	-	-	4,100
B-34	3	VOC's 8260	5/13/1999	< 0.130	150	170	< 0.130	< 0.170	170	< 0.210	< 200	< 200	440	240	< 0.120	4,500
B-34	3	VOCs SPLP **	5/13/1999	< 1.1	3.3	< 1.1	< 1.2	< 0.82	< 1.0	< 1.2	9.5	< 0.58	12	5.6	< 0.92	125
B-34	4	VOC's 8260	5/13/1999	< 0.013	< 11	< 10	< 0.013	< 0.017	< 10	< 0.021	< 20	< 20	15	< 10	< 0.012	120
B-34	4	VOCs SPLP **	5/13/1999	< 0.23	< 0.26	< 0.22	< 0.25	< 0.16	< 0.21	< 0.24	0.68	0.39	0.44	< 0.25	< 0.18	6.4
B-50	2-3	VOC's 8260	5/29/2001	30	140	< 27	< 27	69	< 27	< 27	< 27	< 27	377	194	< 27	5,170
B-50	2-3	VOCs SPLP **	5/29/2001	2.1	3.1	< 1.0	< 1.0	1.2	< 1.0	< 1.0	< 1.0	< 1.0	8.7	3.9	< 0.50	100
B-51	2-3	VOC's 8260	6/5/2001	< 26	< 26	< 26	< 26	< 26	< 26	< 26	< 26	< 26	< 26	< 26	< 26	< 37
B-51	2-3	VOCs SPLP **	6/5/2001	21	< 1.0	< 1.0	< 1.0	< 1.0	< 1.0	< 1.0	< 1.0	< 1.0	< 1.0	< 1.0	< 0.50	< 3.0
B-51	4-5	VOC's 8260	6/5/2001	< 30	< 30	< 30	< 30	< 30	< 30	< 30	< 30	< 30	< 30	< 30	< 30	< 43
B-51	4-5	VOCs SPLP **	6/5/2001	98	< 1.0	< 1.0	< 1.0	< 1.0	< 1.0	< 1.0	< 1.0	< 1.0	4.1	1.5	< 0.50	< 3.0
B-52	2-3	VOC's 8260	6/5/2001	< 28	< 28	< 28	< 28	< 28	< 28	< 28	< 28	< 28	< 28	< 28	< 28	< 39
B-52	2-3	VOCs SPLP **	6/5/2001	100	< 1.0	6.5	< 1.0	7.0	< 1.0	< 1.0	< 1.0	< 1.0	5.0	1.9	< 0.50	14

< : "Less than" symbol indicates that the compound was not detected at or above the indicated value.
SSRCL : Site specific residual contaminant levels (SSRCL) per Wisconsin Administrative Code NR 720.19 (4).
- : SSRCL not developed for this parameter.
* : SSRCL value followed by an asterisk indicates concentration in ug/L for comparison with SPLP results.

: Shaded values indicate exceedance of SSRCL.
L : Laboratory contaminant.
Notes : This table contains only the compounds reported above the method detection limit.
** SPLP results are reported in micrograms per liter (ug/L).

TABLE I9

MICROELECTRONIC MODULES CORPORATION FACILITY
2601 SOUTH MOORLAND ROAD
NEW BERLIN, WISCONSIN

FLUID-LEVEL MEASUREMENTS
(all measurements are in feet)

Location	Date	Depth toWater	Top of Casing Elevation *	Water Elevation *
MW-1	3/18/2004	30.98	875.76	844.78
MW-1	6/24/2004	29.08	875.76	846.68
MW-1	9/23/2004	31.70	875.76	844.06
MW-1	3/22/2005	30.11	875.76	845.65
MW-1S	6/2/1998	6.02	878.97	872.95
MW-1S	10/1/1998	4.01	878.97	874.96
MW-1S	6/15/1999	3.61	878.97	875.36
MW-1S	9/15/1999	5.43	878.97	873.54
MW-2	3/18/2004	34.68	875.10	840.42
MW-2	6/24/2004	32.88	875.10	842.22
MW-2	9/23/2004	33.11	875.10	841.99
MW-2	3/22/2005	33.19	875.10	841.91
MW-2S	9/15/1999	4.90	879.50	874.60
MW-2S	6/14/2001	2.84	879.50	876.66
MW-2S	6/25/2001	4.80	879.50	874.70
MW-2S	5/28/2003	4.30	879.50	875.20
MW-2SR	3/18/2004	3.75	879.12	875.37
MW-2SR	6/24/2004	3.77	879.12	875.35
MW-2SR	9/23/2004	4.33	879.12	874.79
MW-2SR	3/22/2005	3.06	879.12	876.06
MW-3	8/30/1995	40.72	879.71	838.99
MW-3	10/1/1998	38.52	879.71	841.19
MW-3	6/15/1999	37.56	879.71	842.15
MW-3	9/15/1999	38.87	879.71	840.84
MW-3S	6/2/1998	9.85	879.54	869.69
MW-3S	10/1/1998	5.01	879.54	874.53
MW-3S	6/15/1999	0.63	879.54	878.91
MW-3S	9/15/1999	7.06	879.54	872.48
MW-4	8/30/1995	39.85	878.81	838.96
MW-4	10/1/1998	37.90	878.81	840.91
MW-4	6/15/1999	36.60	878.81	842.21
MW-4	9/15/1999	37.87	878.81	840.94
MW-5	3/18/2004	0.01	875.58	875.57
MW-5	6/24/2004	0.11	875.58	875.47
MW-5	9/23/2004	0.59	875.58	874.99
MW-5	3/22/2005	-	875.58	-

TABLE I9

MICROELECTRONIC MODULES CORPORATION FACILITY
2601 SOUTH MOORLAND ROAD
NEW BERLIN, WISCONSIN

FLUID-LEVEL MEASUREMENTS
(all measurements are in feet)

Location	Date	Depth toWater	Top of Casing Elevation *	Water Elevation *
MW-6	3/18/2004	1.80	875.77	873.97
MW-6	6/24/2004	0.92	875.77	874.85
MW-6	9/23/2004	1.78	875.77	873.99
MW-6	3/22/2005	0.76	875.77	875.01
MW-7	3/18/2004	0.42	874.89	874.47
MW-7	6/24/2004	1.60	874.89	873.29
MW-7	9/23/2004	0.68	874.89	874.21
MW-7	3/22/2005	-	874.89	-
MW-8	3/18/2004	0.64	875.23	874.59
MW-8	6/24/2004	0.82	875.23	874.41
MW-8	9/23/2004	1.87	875.23	873.36
MW-8	3/22/2005	0.49	875.23	874.74
MW-9	3/18/2004	0.80	875.23	874.43
MW-9	6/24/2004	1.01	875.23	874.22
MW-9	9/23/2004	2.16	875.23	873.07
MW-9	3/22/2005	0.70	875.23	874.53
MW-10	3/18/2004	4.37	879.49	875.12
MW-10	6/24/2004	4.67	879.49	874.82
MW-10	9/23/2004	5.40	879.49	874.09
MW-10	3/22/2005	4.63	879.49	874.86
MW-11	3/18/2004	1.09	874.91	873.82
MW-11	6/24/2004	0.91	874.91	874.00
MW-11	9/23/2004	1.59	874.91	873.32
MW-11	3/22/2005	1.32	874.91	873.59
MW-11D	3/18/2004	28.00	874.85	846.85
MW-11D	6/24/2004	31.83	874.85	843.02
MW-11D	9/23/2004	32.43	874.85	842.42
MW-11D	3/22/2005	32.43	874.85	842.42
MW-12	3/18/2004	0.24	875.27	875.03
MW-12	6/24/2004	0.04	875.27	875.23
MW-12	9/23/2004	0.90	875.27	874.37
MW-12	3/22/2005	-	875.27	-
MW-13	11/18/2004	4.37	874.87	870.50
MW-13	3/22/2005	0.97	874.87	873.90
MW-14D	11/18/2004	31.71	874.67	842.96
MW-14D	3/22/2005	32.11	874.67	842.56

Note: * All elevations are referenced to the National Geodetic Vertical Datum (NGVD).
Note: - Well frozen, no measurement taken.

BEING A SUBDIVISION OF PART OF THE NORTHEAST 1/4 OF SECTION 10, TOWN 6 NORTH, RANGE 20 EAST, WAUKESHA COUNTY, WISCONSIN

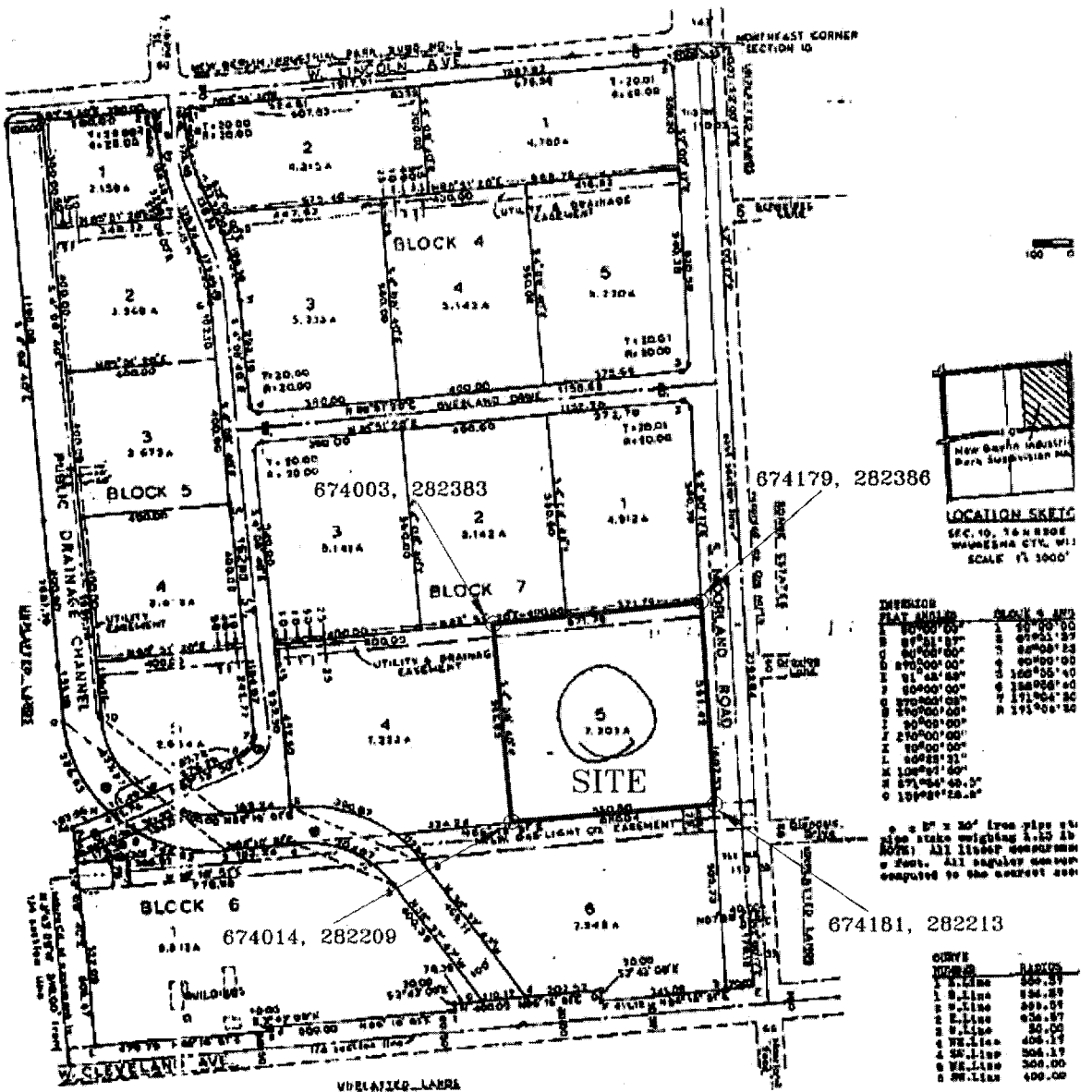

674181, 282213 GEOGRAPHIC COORDINATES (METERS IN WTM 83/91 PROJECTION)

DATE: 5/17/05	PREPARED BY: LEGGETTE, BRASHEARS & GRAHAM, INC. Professional Ground-Water and Environmental Engineering Services 6525 Grand Teton Plaza Madison, WI 53719 (608) 833-5555	MICROELECTRONICS MODULES CORP. MMC FACILITY 2601 SOUTH MOORLAND ROAD NEW BERLIN, WISCONSIN	FIGURE:
REVISION: 0		CERTIFIED SURVEY MAP WITH WTM COORDINATES	I1
DISK: J:\\PEBERL\FIGURES\2005\\			
FILE: CSM.DWG			
DRAWN: CRP / CHECKED: LMR			

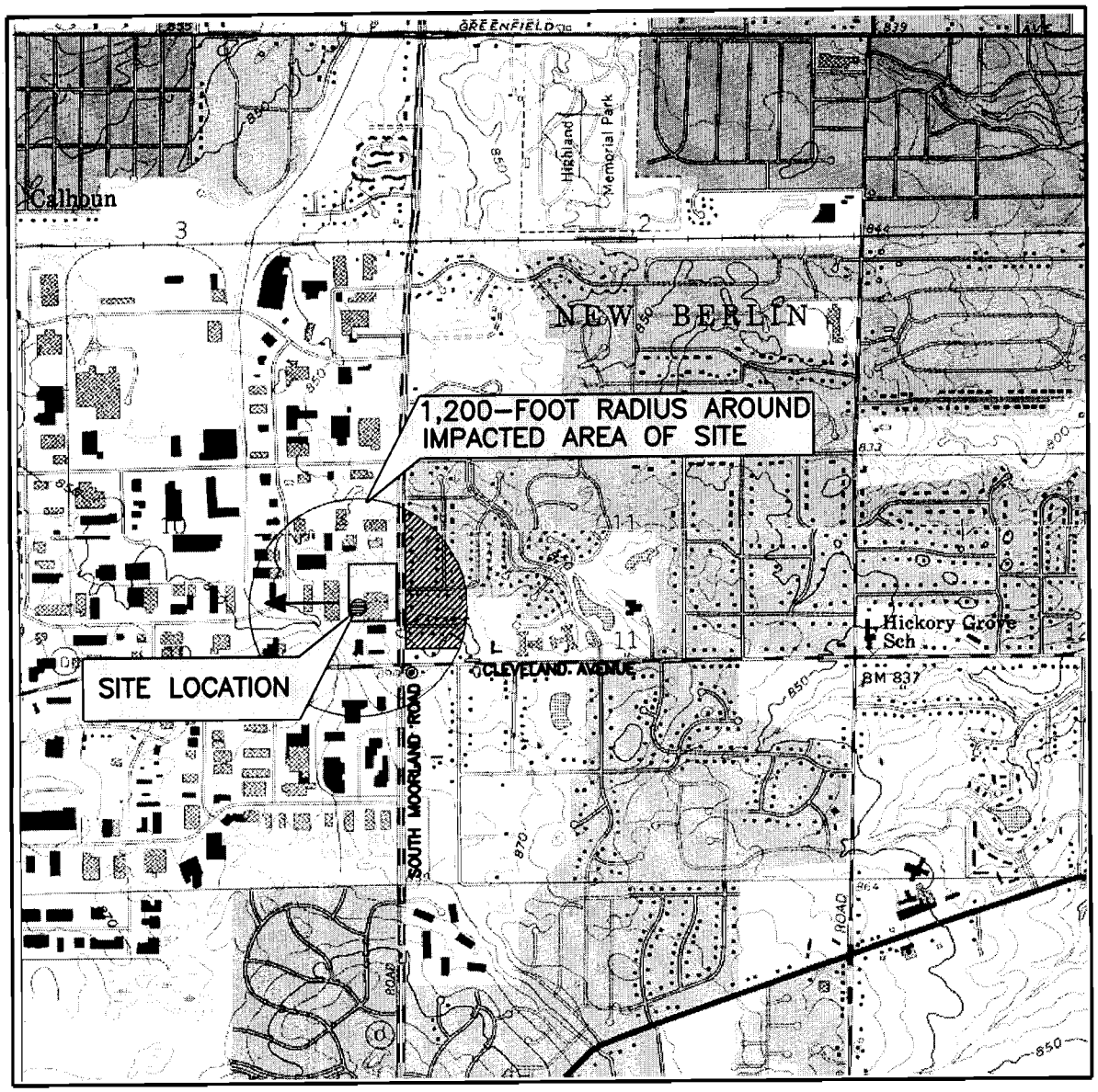

QUADRANGLE LOCATION

U.S.G.S. TOPOGRAPHIC
HALES CORNERS, WIS.
7.5 MINUTE QUADRANGLE

LEGEND

- PRIVATE WATER SUPPLY WELL LOCATION
- AREA WITH PRIVATE WATER SUPPLY WELLS
- APPROXIMATE AREA OF IMPACTED GROUND WATER
- DIRECTION OF GROUND-WATER FLOW

0 2000
SCALE IN FEET

N

DATE: 5/17/05	PREPARED BY:	MICROELECTRONICS MODULES CORP. MMC FACILITY 2601 SOUTH MOORLAND ROAD NEW BERLIN, WISCONSIN	FIGURE:
REVISION: 0	LEGGETTE, BRASHEARS & GRAHAM, INC. Professional Ground-Water and Environmental Engineering Services 6525 Grand Teton Plaza Madison, WI 53719 (608) 833-5555	SITE LOCATION MAP	12
DISK: J:\\PEBERL\FIGURES\2005\\			
FILE: AREALOC.DWG			
DRAWN: CRP / CHECKED: LMR			

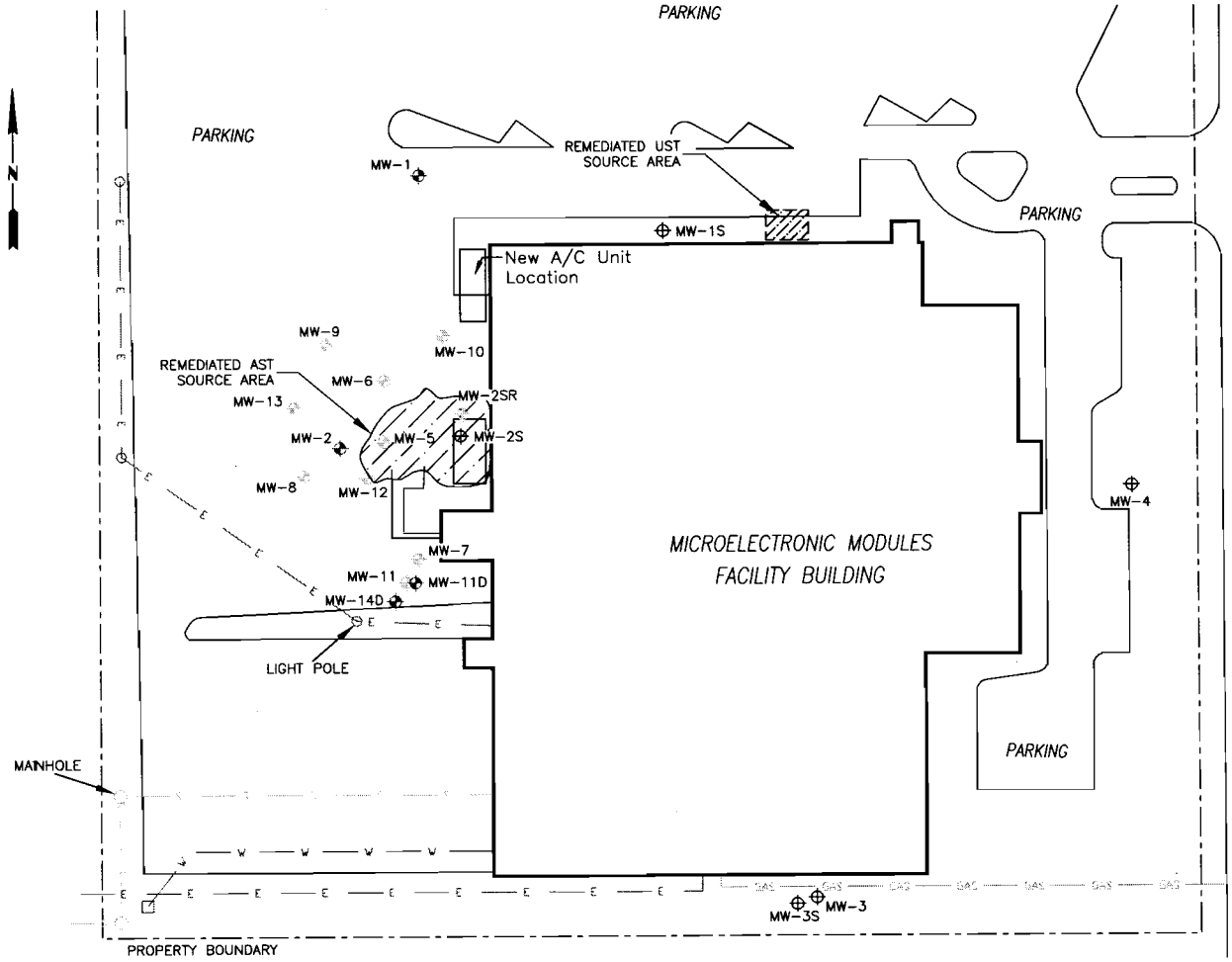

LEGEND

MW-2SR	SHALLOW MONITORING WELL
MW-2	DEEP MONITORING WELL
MW-4	ABANDONED MONITORING WELL
—E—E—	UNDERGROUND ELECTRIC
—W—W—	WATER LINE
	SANITARY SEWER
—GAS—GAS—	NATURAL GAS LINE

NOTE: UTILITY LOCATIONS ARE APPROXIMATE.

0 60
SCALE IN FEET

DATE: 5/10/05	PREPARED BY: LEGGETTE, BRASHEARS & GRAHAM, INC. Professional Ground-Water and Environmental Engineering Services 8525 Grand Teton Plaza Madison, WI 53719 (608) 833-5555	MICROELECTRONIC MODULES CORP. MMC FACILITY 2601 SOUTH MOORLAND ROAD NEW BERLIN, WISCONSIN	FIGURE:
REVISION: 0			
DISK: J:\10PEJW\PEBERL\FIGURES\\			
FILE: A2-SITE MAP.DWG		SITE MAP	13
DRAWN: CRP / CHECKED: LMR			

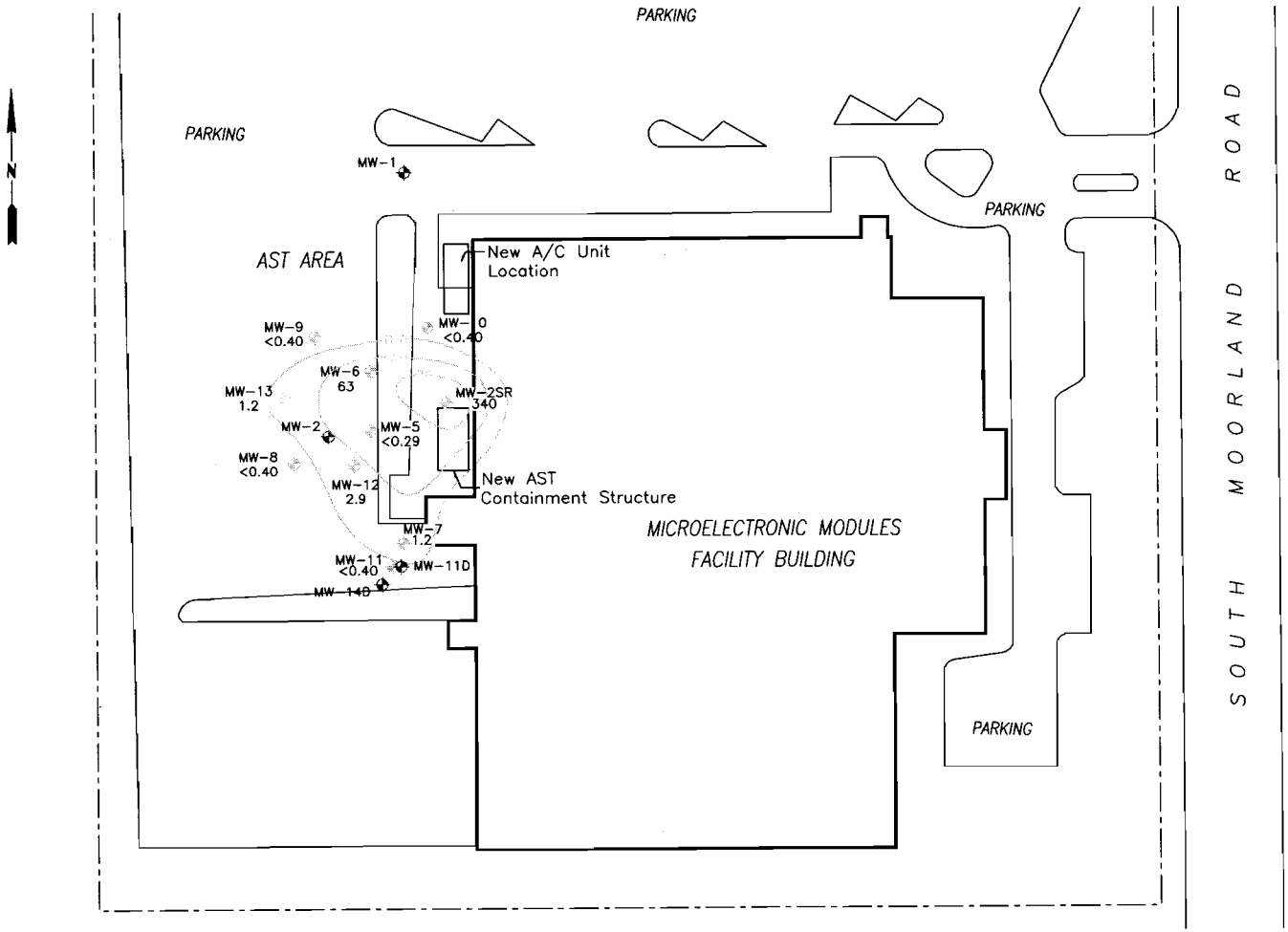

LEGEND

MW-2SR 340 — SHALLOW MONITORING WELL CIS-1,2-DICHLOROETHENE (CIS-1,2-DCE) CONCENTRATION IN MICROGRAMS PER LITER (ug/L)

MW-2 — DEEP MONITORING WELL

CIS-1,2-DCE ISOCONCENTRATION CONTOUR BASED ON SHALLOW WELL DATA (DASHED WHERE INFERRED)

NOTES:
ENFORCEMENT STANDARD FOR CIS-1,2-DCE = 70 ug/L
PREVENTIVE ACTION LIMIT FOR CIS-1,2-DCE = 7 ug/L

MW-5 CIS-1,2-DCE CONCENTRATION CONSIDERED ANOMALOUS AND NOT USED IN CONSTRUCTION OF CONTOURS

0 60
SCALE IN FEET

DATE: 04/18/2005	PREPARED BY: LEGGETTE, BRASHEARS & GRAHAM, INC. Professional Ground-Water and Environmental Engineering Services 6525 Grand Teton Plaza Madison, WI 53719 (608) 833-5566	MICROELECTRONIC MODULES CORP. MMC FACILITY 2601 SOUTH MOORLAND ROAD NEW BERLIN, WISCONSIN	FIGURE: I4
REVISION:		CIS-1,2-DCE CONCENTRATIONS IN SHALLOW GROUND WATER MARCH 22, 2005	
DISK:			
FILE: 10MMC01D.DWG			
DRAWN: MTM / CHECKED: LMR			

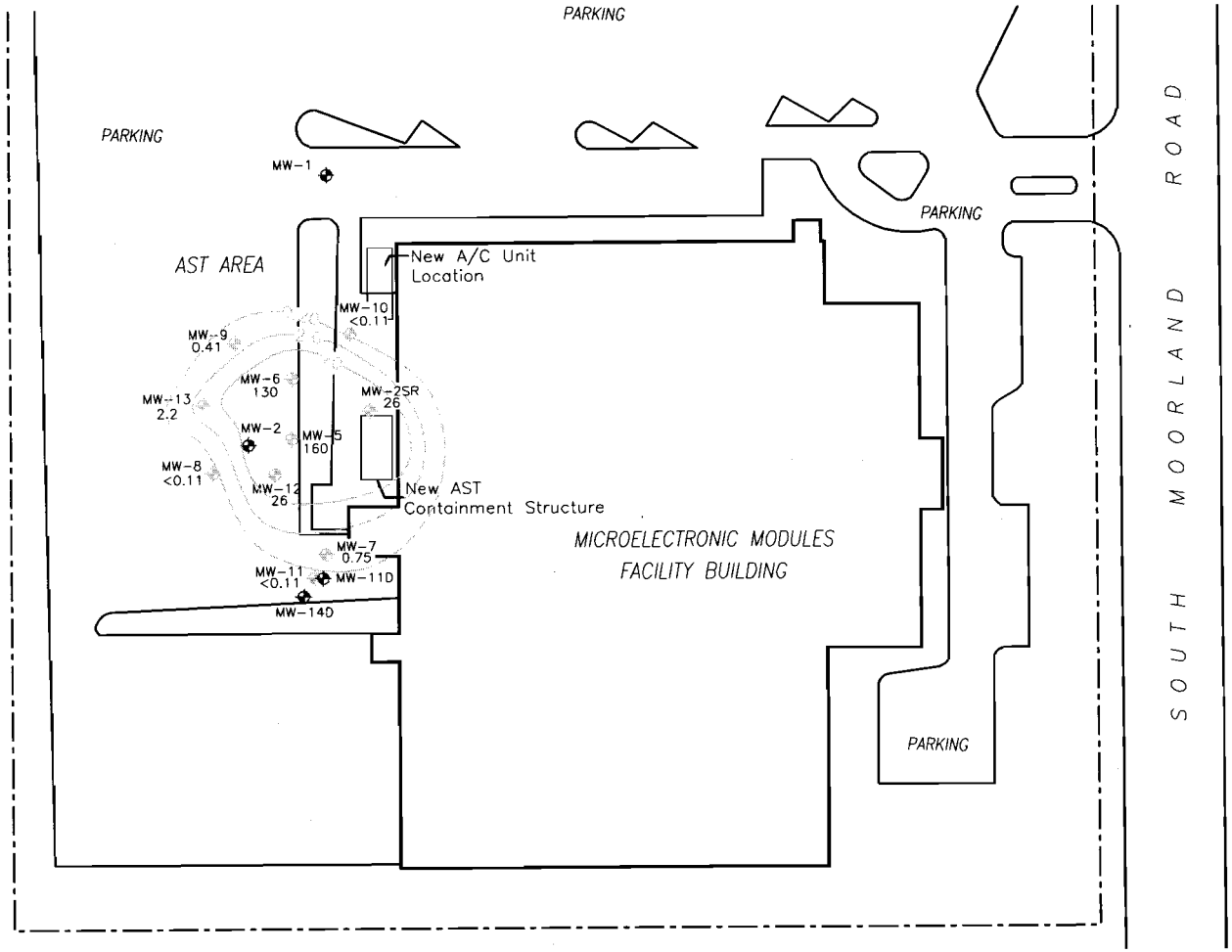

LEGEND

MW-2SR 26 — SHALLOW MONITORING WELL VINYL CHLORIDE (VCM) CONCENTRATION IN MICROGRAMS PER LITER (ug/L)

MW-2 — DEEP MONITORING WELL

VCM ISOCONCENTRATION CONTOUR BASED ON SHALLOW WELL DATA (DASHED WHERE INFERRED)

NOTE: ENFORCEMENT STANDARD FOR VCM = 0.2 ug/L
PREVENTIVE ACTION LIMIT FOR VCM = 0.2 ug/L

0 60
SCALE IN FEET

DATE: 04/18/2005	PREPARED BY: LEGGETTE, BRASHEARS & GRAHAM, INC. Professional Ground-Water and Environmental Engineering Services 6525 Grand Teton Plaza Madison, WI 53719 (608) 833-5555	MICROELECTRONIC MODULES CORP. MMC FACILITY 2601 SOUTH MOORLAND ROAD NEW BERLIN, WISCONSIN	FIGURE: 15
REVISION:		VCM CONCENTRATIONS IN SHALLOW GROUND WATER MARCH 22, 2005	
DISK:			
FILE: 10MMC01F.DWG			
DRAWN: MTM / CHECKED: LMR			

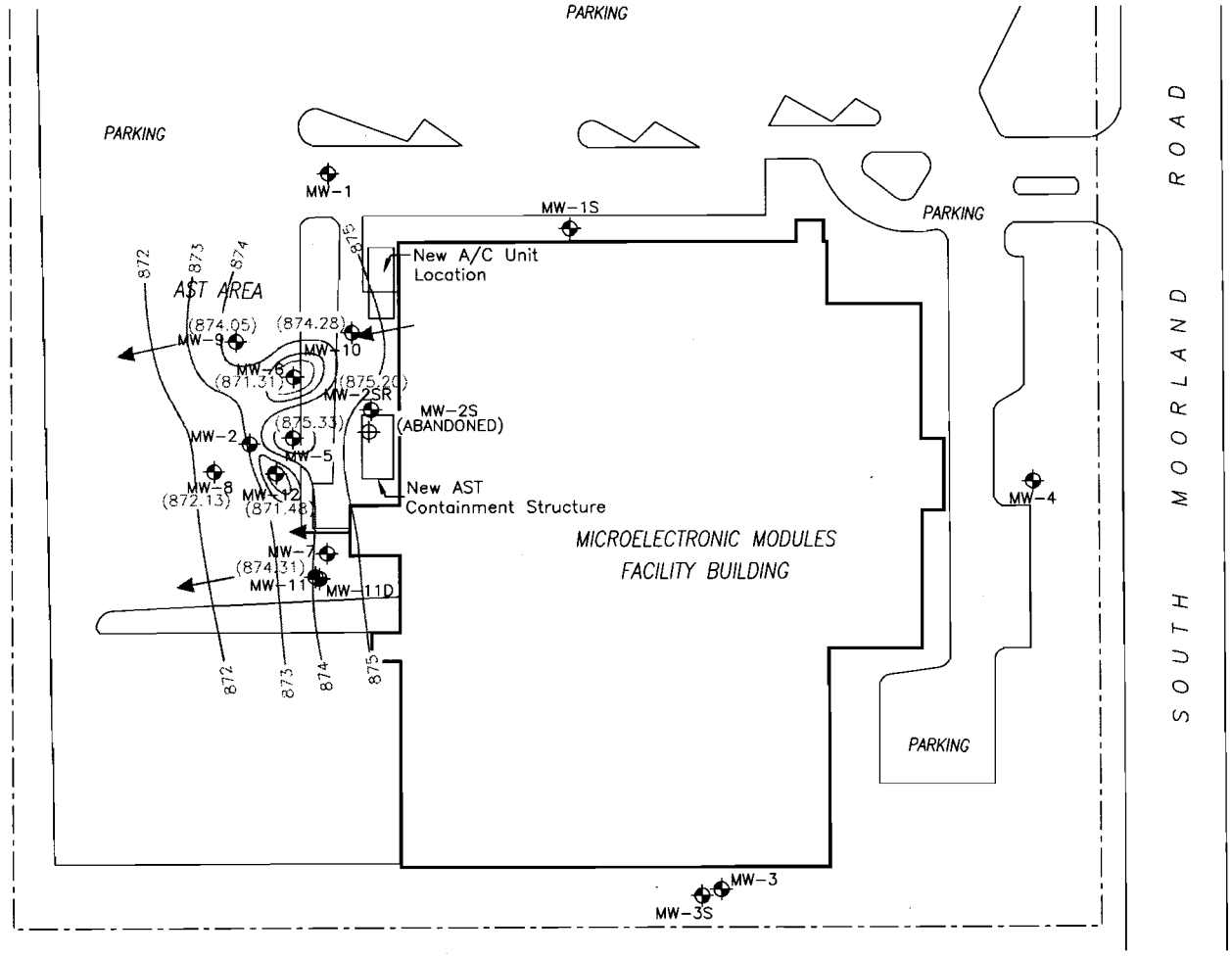

LEGEND

MW-1 — MONITORING WELL LOCATION

872 — GROUND-WATER ELEVATION CONTOUR (FT ABOVE MSL)

GROUND-WATER FLOW DIRECTION

Note: Data from MW-11 was not used in contour construction because the water level in the well was not static during the site visit and the well was pressurized upon opening.

DEEP WELLS:
MW-1, MW-2, MW-3, MW-4, MW-11D

All others are shallow water table observation wells

0 60
SCALE IN FEET

DATE: 7/28/03	PREPARED BY: LEGGETTE, BRASHEARS & GRAHAM, INC. Professional Ground-Water and Environmental Engineering Services 6525 Grand Teton Plaza Madison, WI 53719 (608) 833-5655	MICROELECTRONIC MODULES CORP. MMC FACILITY 2601 SOUTH MOORLAND ROAD NEW BERLIN, WISCONSIN	FIGURE: I6
REVISION: 0		GROUND-WATER ELEVATIONS AND FLOW DIRECTION IN SHALLOW WELLS - 05/28/03	
DISK: J:\10PEJW\PEBERL\Figures-Maps			
FILE: FLOW052803			
DRAWN: CRP / CHECKED: LMR			

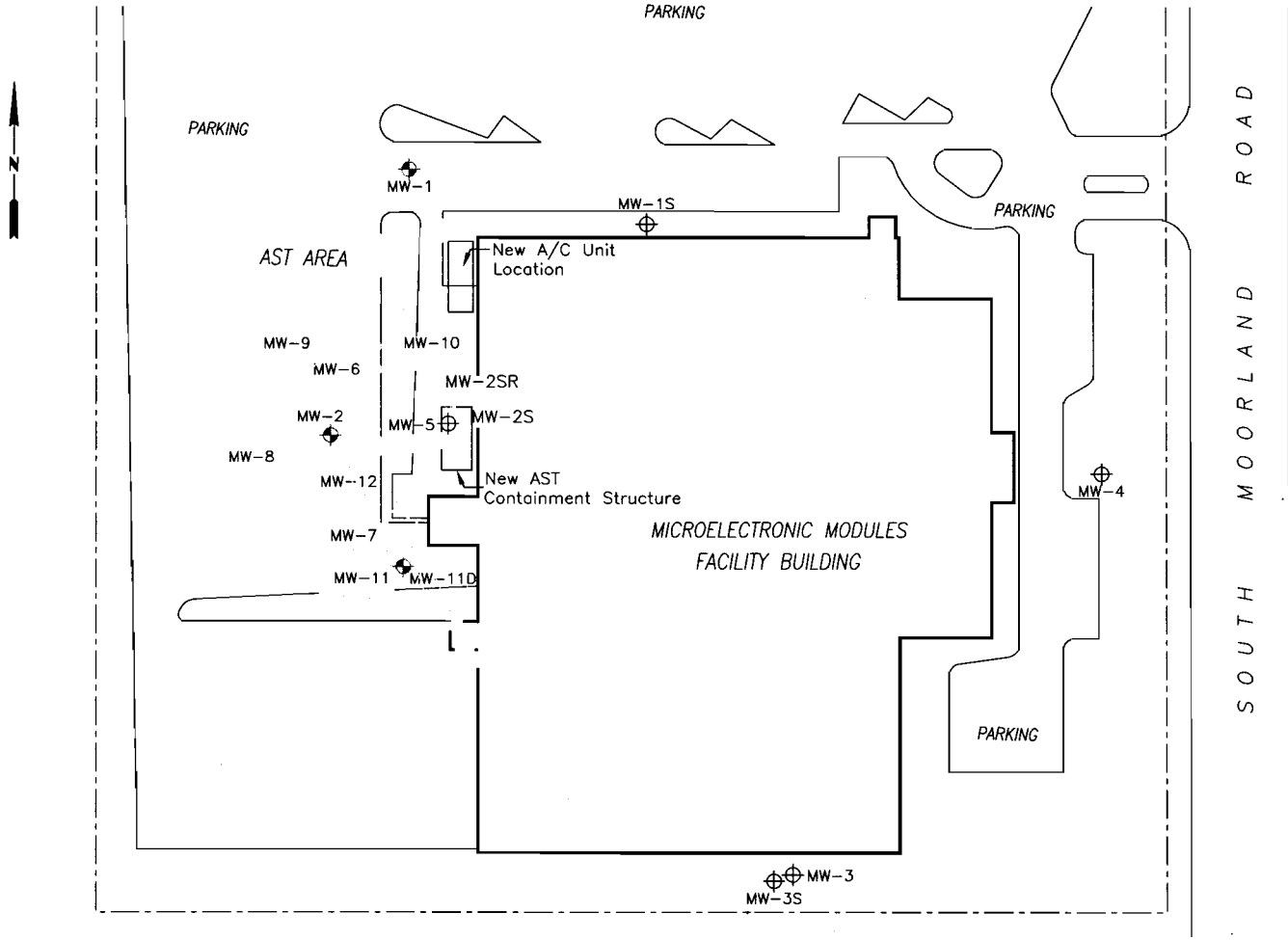

LEGEND

MW-2SR (875.37)	SHALLOW MONITORING WELL WELL IDENTIFICATION GROUND-WATER ELEVATION (FEET)
MW-2	DEEP MONITORING WELL
MW-4	ABANDONED MONITORING WELL LOCATION
	SHALLOW GROUND-WATER FLOW DIRECTION
	GROUND-WATER ELEVATION CONTOUR (FT ABOVE MSL) DASHED WHERE INFERRED

NOTE: DATA FROM MW-6 IS CONSIDERED ANAMALOUS OR NOT STATIC AND IS NOT USED IN CONSTRUCTION OF WATER-TABLE CONTOURS.

0 60
SCALE IN FEET

DATE: 03/23/04	PREPARED BY: LEGGETTE, BRASHEARS & GRAHAM, INC. Professional Ground-Water and Environmental Engineering Services 6525 Grand Teton Plaza Madison, WI 53719 (608) 833-5555	MICROELECTRONIC MODULES CORP. MMC FACILITY 2601 SOUTH MOORLAND ROAD NEW BERLIN, WISCONSIN	FIGURE: I7
REVISION: 1		GROUND-WATER ELEVATIONS AND FLOW DIRECTION IN SHALLOW WELLS MARCH 16, 2004	
DISK: J:\10PEJW\PEBERL\Figures-Maps			
FILE: FLOW031804-SH			
DRAWN: CRP / CHECKED: LMR			

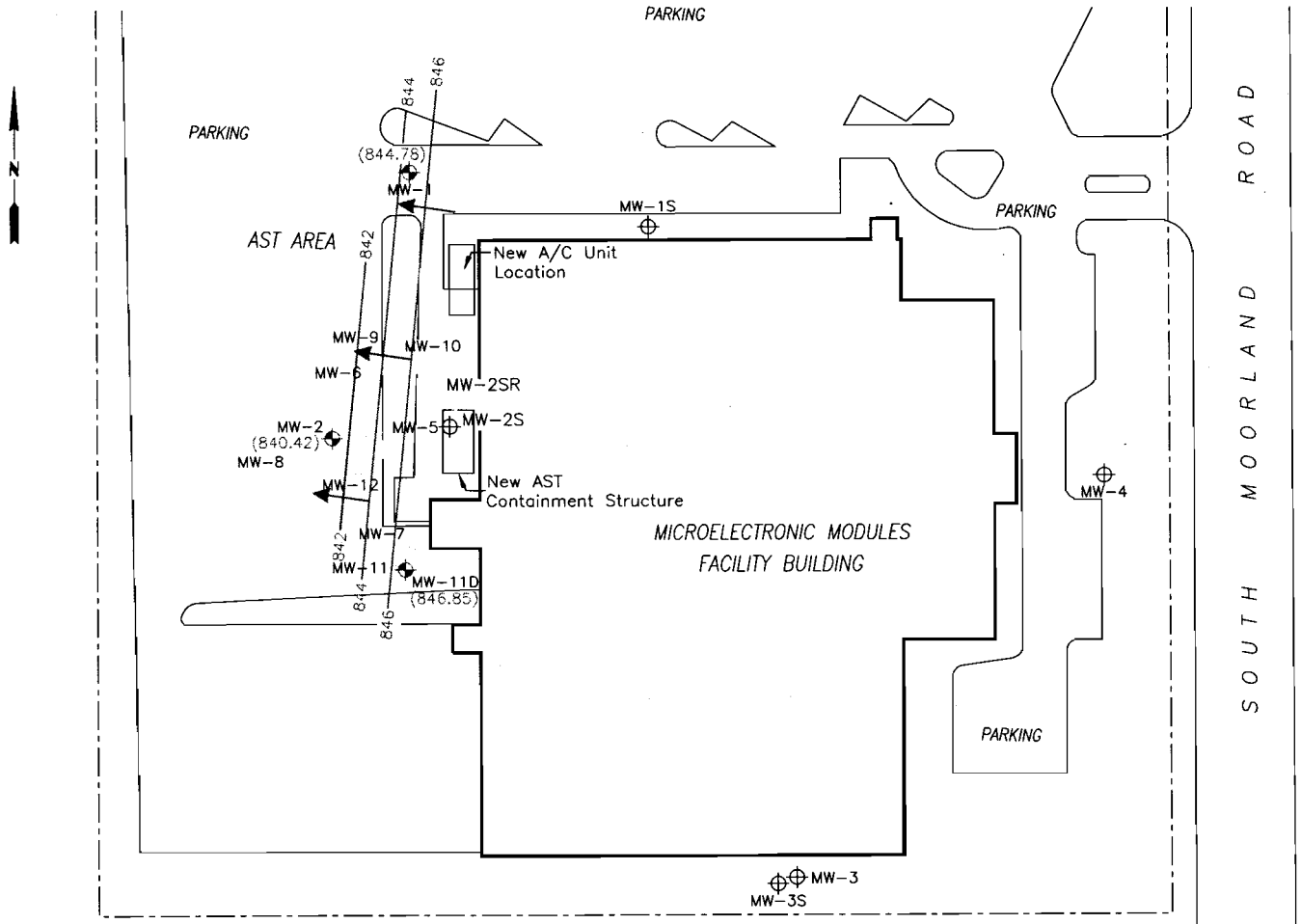

LEGEND

MW-2SR	SHALLOW MONITORING WELL WELL IDENTIFICATION
MW-2 (840.42)	DEEP MONITORING WELL GROUND-WATER ELEVATION (FEET)
MW-4	ABANDONED MONITORING WELL LOCATION
←	DEEP GROUND-WATER FLOW DIRECTION
842	GROUND-WATER ELEVATION CONTOUR (FT ABOVE MSL) DASHED WHERE INFERRED

0 60
SCALE IN FEET

DATE: 03/23/04	PREPARED BY: LEGGETTE, BRASHEARS & GRAHAM, INC. Professional Ground-Water and Environmental Engineering Services 6525 Grand Teton Plaza Madison, WI 53719 (608) 833-5555	MICROELECTRONIC MODULES CORP. MMC FACILITY 2601 SOUTH MOORLAND ROAD NEW BERLIN, WISCONSIN	FIGURE: 18
REVISION: 1		GROUND-WATER ELEVATIONS AND FLOW DIRECTION IN DEEP WELLS MARCH 18, 2004	
DISK: J:\10PEJW\PEBERL\Figures-Maps			
FILE: FLOW031804-DP			
DRAWN: CRP / CHECKED: LMR			

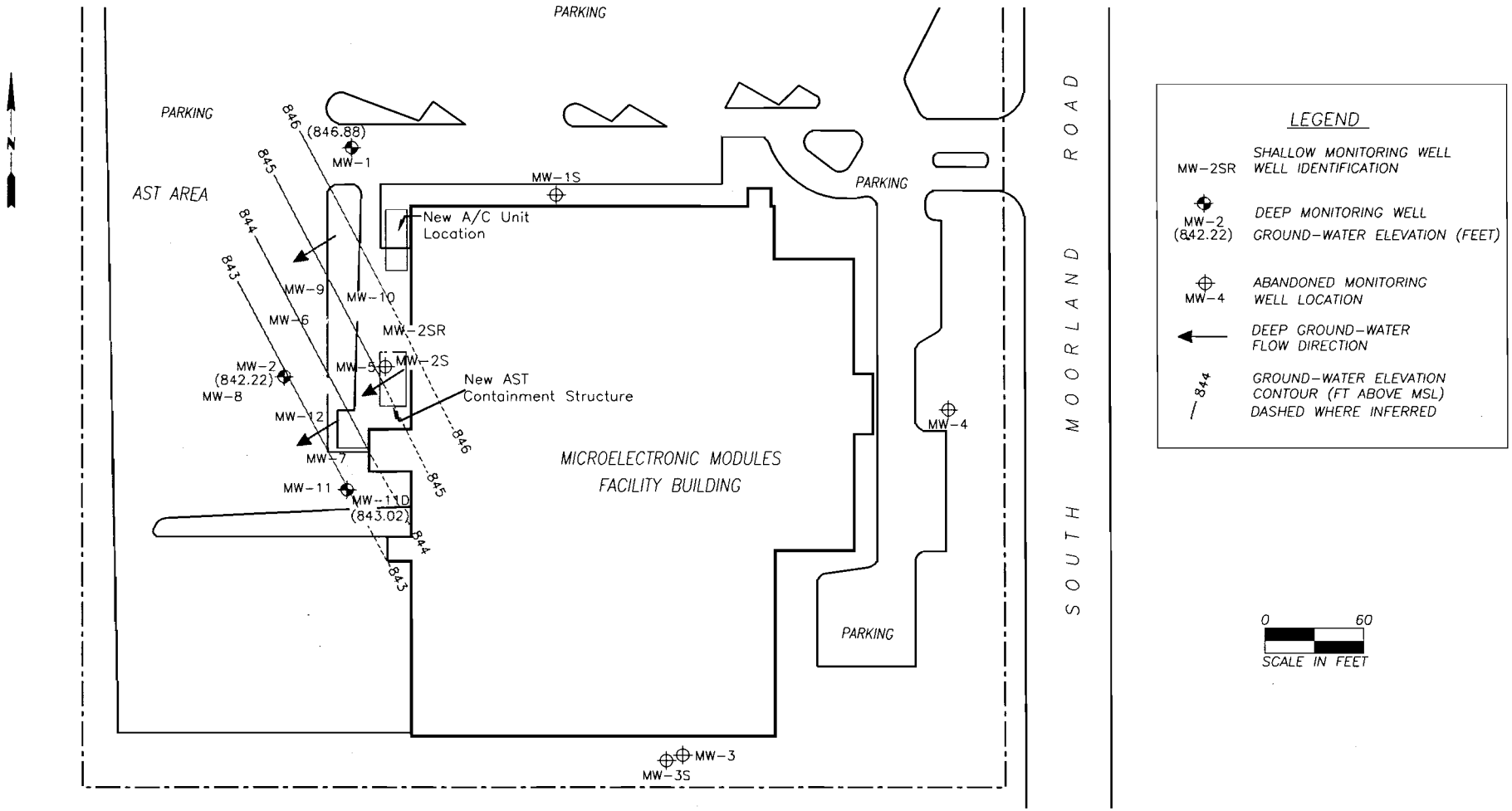

DATE: 7/16/04	PREPARED BY: LEGGETTE, BRASHEARS & GRAHAM, INC. Professional Ground-Water and Environmental Engineering Services 6525 Grand Teton Plaza Madison, WI 53719 (608) 833-5555	MICROELECTRONIC MODULES CORP. MMC FACILITY 2601 SOUTH MOORLAND ROAD NEW BERLIN, WISCONSIN	FIGURE:
REVISION: 1		GROUND-WATER ELEVATIONS AND FLOW DIRECTION IN DEEP WELLS JUNE 24, 2004	19
DISK: J:\10PEJW\PEBERL\Figures-Maps			
FILE: FLOW062404-DP			
DRAWN: CRP / CHECKED: LMR			

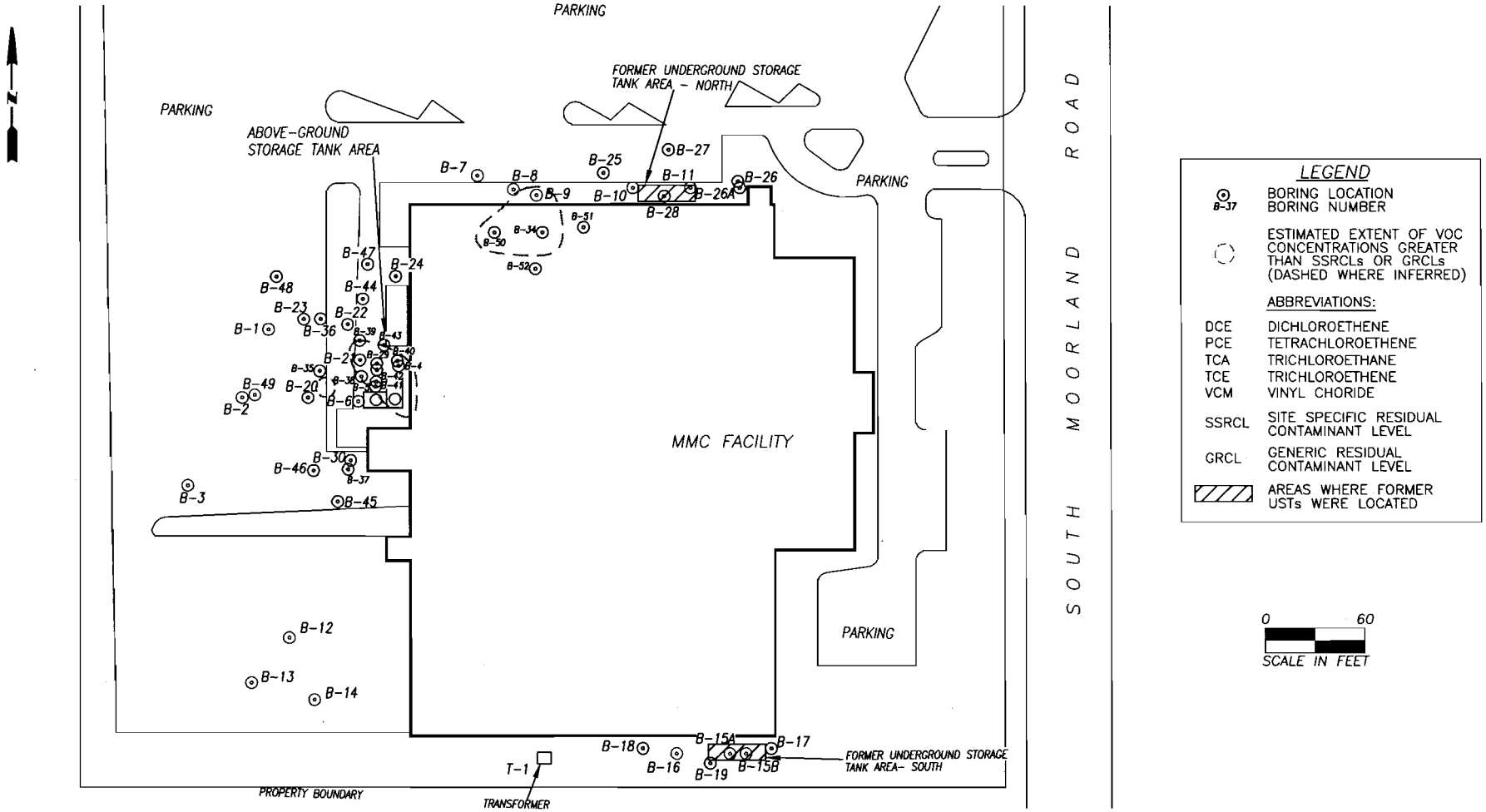

DATE: 5/17/05	PREPARED BY: LEGGETTE, BRASHEARS & GRAHAM, INC. Professional Ground-Water and Environmental Engineering Services 6525 Grand Teton Plaza Madison, WI 53719 (608) 833-5505	MICROELECTRONIC MODULES CORP. MMC FACILITY 2601 SOUTH MOORLAND ROAD NEW BERLIN, WISCONSIN	FIGURE: I10
REVISION: 0			
DISK: J:\PEBERL\NWBERL\			
FILE: SSRCLexceed.DWG			
DRAWN: CRP / CHECKED: LMR		SOIL SAMPLE LOCATIONS AND ESTIMATED AREAS OF SSRCL OR GRCL EXCEEDANCES	

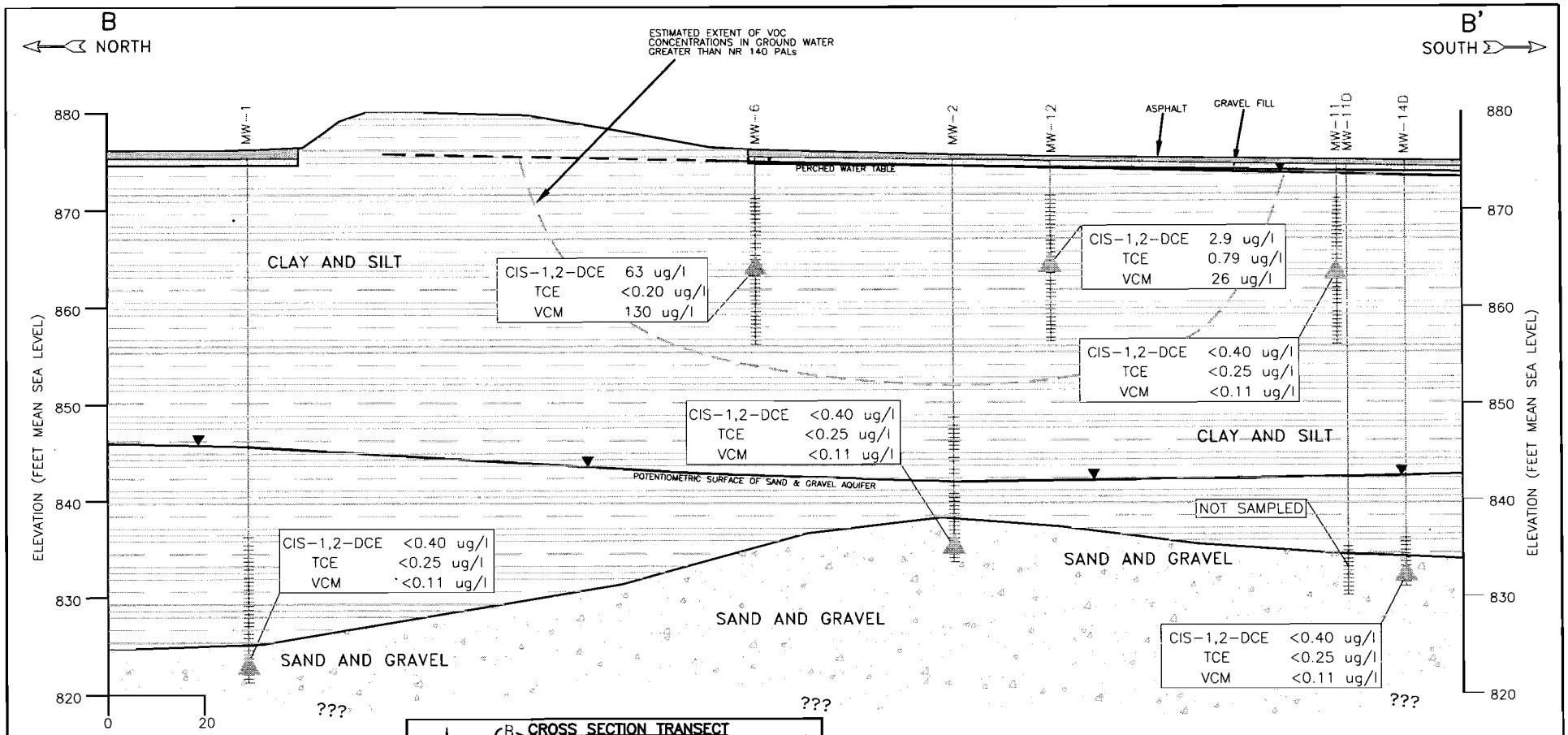

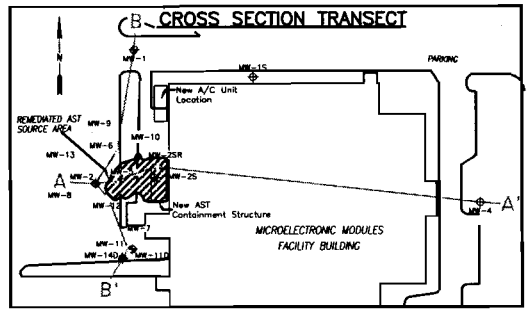

LEGEND

- CLAY AND SILT
- SAND AND GRAVEL
- FILL
- SCREENED INTERVAL
- GROUND-WATER ELEVATION
- GROUND-WATER SAMPLE

DCE DICHLOROETHENE
TCE TRICHLOROETHENE
VCM VINYL CHLORIDE

NOTES: WATER ELEVATIONS AND VOC CONCENTRATIONS FROM 3/22/2005 (DASHED WHERE INFERRED)

0 20
SCALE IN FEET

NOTE: VERTICAL EXAGGERATION=2X

DATE:	5/17/05
REVISION:	0
DISK:	J:\10PEJW\PEBERL\Figures-Maps
FILE:	X-SEC B-B'.DWG
DRAWN:	CRP
CHECKED:	LMR

PREPARED BY:
LEGGETTE, BRASHEARS & GRAHAM, INC.
Professional Ground-Water and Environmental Engineering Services
8525 Grand Teton Plaza
Madison, WI 53719
(608) 833-5555

MICROELECTRONIC MODULES CORP.
MMC FACILITY
2601 SOUTH MOORLAND ROAD
NEW BERLIN, WISCONSIN

CROSS SECTION B-B'

FIGURE: I11

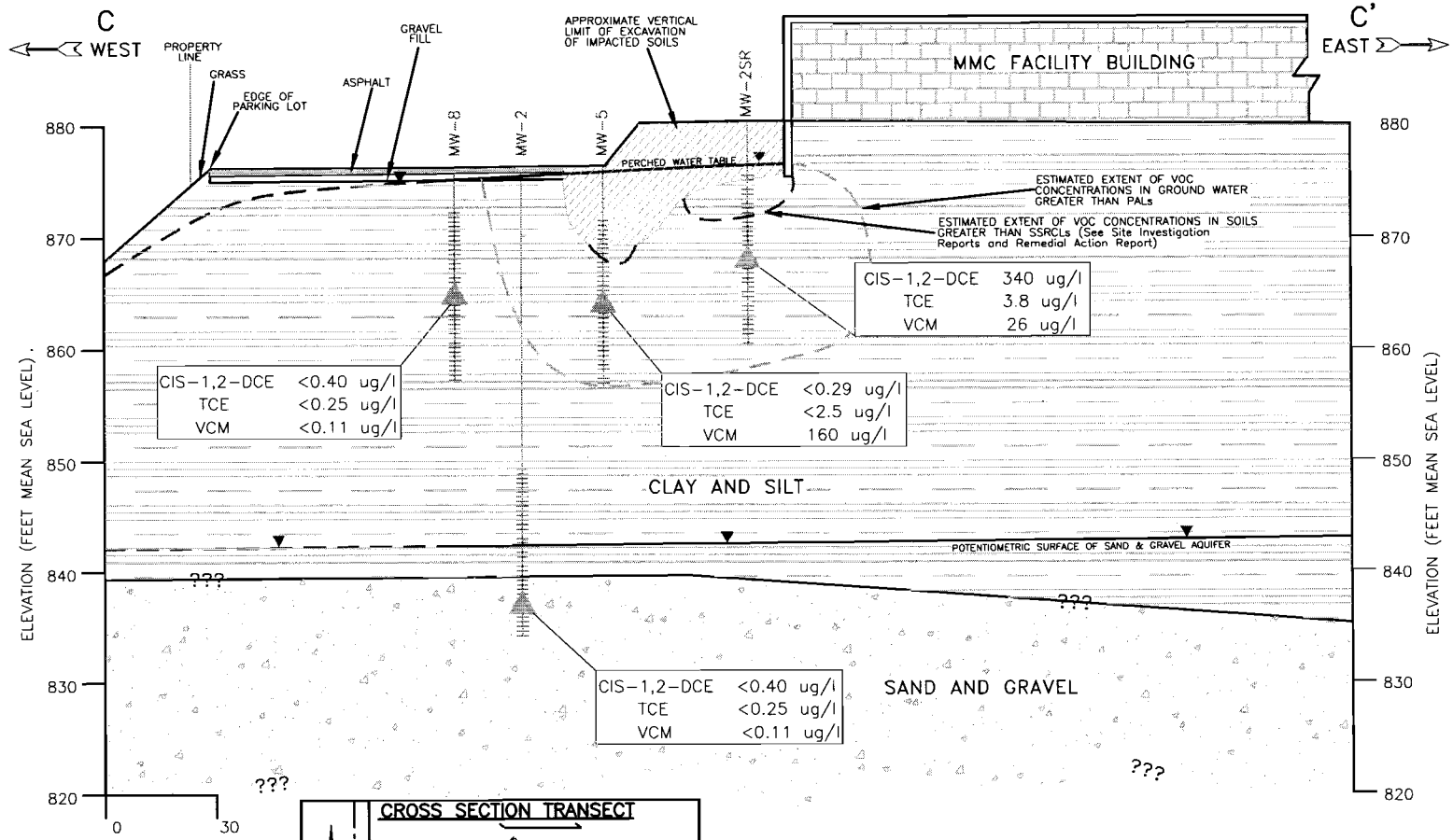

LEGEND

- CLAY AND SILT
- SAND AND GRAVEL
- FILL
- SCREENED INTERVAL
- GROUND-WATER ELEVATION
- GROUND-WATER SAMPLE

DCE DICHLOROETHENE
TCE TRICHLOROETHENE
VCM VINYL CHLORIDE

NOTES: WATER ELEVATIONS AND VOC CONCENTRATIONS FROM 3/22/2005 (DASHED WHERE INFERRED)

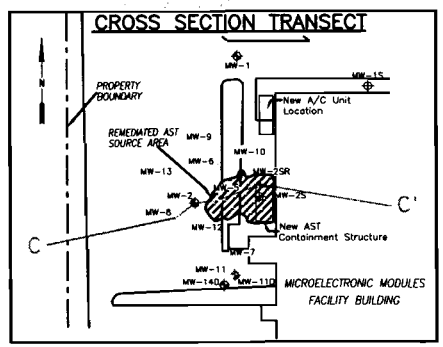

0 30
SCALE IN FEET

NOTE: VERTICAL EXAGGERATION=3X

DATE:	5/17/05
REVISION:	0
DISK:	J:\10PEJW\PEBERL\Figures-Maps
FILE:	X-SEC C-C'.DWG
DRAWN:	CRP
CHECKED:	LMR

PREPARED BY:
LEGGETTE, BRASHEARS & GRAHAM, INC.
Professional Ground-Water and Environmental Engineering Services
6525 Grand Teton Plaza
Madison, WI 53719
(608) 833-5555

MICROELECTRONIC MODULES CORP.
MMC FACILITY
2601 SOUTH MOORLAND ROAD
NEW BERLIN, WISCONSIN

CROSS SECTION C-C'

FIGURE: I12

PROPERTY LEGAL DESCRIPTION VERIFICATION

FORMER MICROELECTRONIC MODULES CORPORATION FACILITY
2601 SOUTH MOORLAND ROAD
NEW BERLIN, WISCONSIN
BRRTS #02-68-001105

I, RAYMOND LARKIN, representing Philips Electronics North America Corporation, have reviewed the attached legal description of the former Microelectronic Modules Corporation (MMC) facility site (BRRTS# 02-68-001105) and believe that the legal description includes all properties affected by the reported release at the former MMC facility.

Signature: Raymond Larkin Date: 6/13/05

DOCUMENT NO. 1158544

FEE $77.25(10) EXCEPT

QUIT CLAIM DEED
STATE BAR OF WISCONSIN — FORM 3
THIS SPACE RESERVED FOR RECORDING DATA

REGISTER'S OFFICE
WAUKESHA COUNTY, WIS. } SS

1981 JUN -1 PM 11:09

REEL 454 IMAGE 587

FIRST WISCONSIN FINANCIAL CORPORATION,
a Wisconsin Corporation

quit-claims to JEROME A. GEBHARD and DONNA M. GEBHARD, husband and wife, d/b/a M&D INVESTMENT CO.

the following described real estate in Waukesha County, State of Wisconsin:

REEL 454 IMAGE 587

RETURN TO Russell C. Schallert
deVries, Vlasak & Schallert, S.C.
700 N. Water St.
Milwaukee, WI 53202

Tax Key No. 1189.016

Lot Five (5) in Block Seven (7) in NEW BERLIN INDUSTRIAL PARK SUBDIVISION NO. 2, being a subdivision of part of the North East One-Qaurter (1/4) of Section Ten (10), in Township Six (6) North, Range Twenty (20) East, in the City of New Berlin, Waukesha County, Wisconsin.

This deed is given to terminate and extinguish any and all rights that First Wisconsin Financial Corporation may have with reference to the premises being conveyed by reason of the Lease and Option Agreement recorded on February 24, 1972 in Volume 1256 of Deeds at pages 548 to 550, inclusive, as Document No. 807865.

Exempt 77.25(10)

JUN 1 1981

This is not (is) (is not) homestead property.

Dated this 28th day of May, 1981

FIRST WISCONSIN FINANCIAL CORPORATION

By: Frank R. Quinn (SEAL)
Frank R. Quinn, President

Attest: Tessie P. Leon (SEAL)
Tessie P. Leon, Asst. Secretary

(SEAL)

(SEAL)

AUTHENTICATION

Signatures authenticated this .....28th.. day of .....May..... 19..81.

.....

* Nolan K. Zadra, Esq.
TITLE: MEMBER STATE BAR OF WISCONSIN

(If not, ...
authorized by § 706.06, Wis. Stats.)

THIS INSTRUMENT WAS DRAFTED BY

Russell C. Schallert on behalf of deVries, Vlasak & Schallert, S.C.

(Signatures may be authenticated or acknowledged. Both are not necessary.)
The use of witnesses is optional.

ACKNOWLEDGMENT

STATE OF WISCONSIN }
.....County. } ss.

Personally came before me, this .....day of ..... the above named .....
.....
.....
.....
.....
to me known to be the person ..... who executed the foregoing instrument and acknowledge the same.

.....

* .....
Notary Public .....County, Wis.
My Commission is permanent. (If not, state expiration date: ....., 19.....)

*Names of persons signing in any capacity should be typed or printed below their signatures.

44 C 9 1 1

BEING A SUBDIVISION OF PART OF THE NORTHEAST 1/4 OF SECTION 10, TOWN 6 NORTH, RANGE 20 EAST, WAUKESHA COUNTY, WISCONSIN

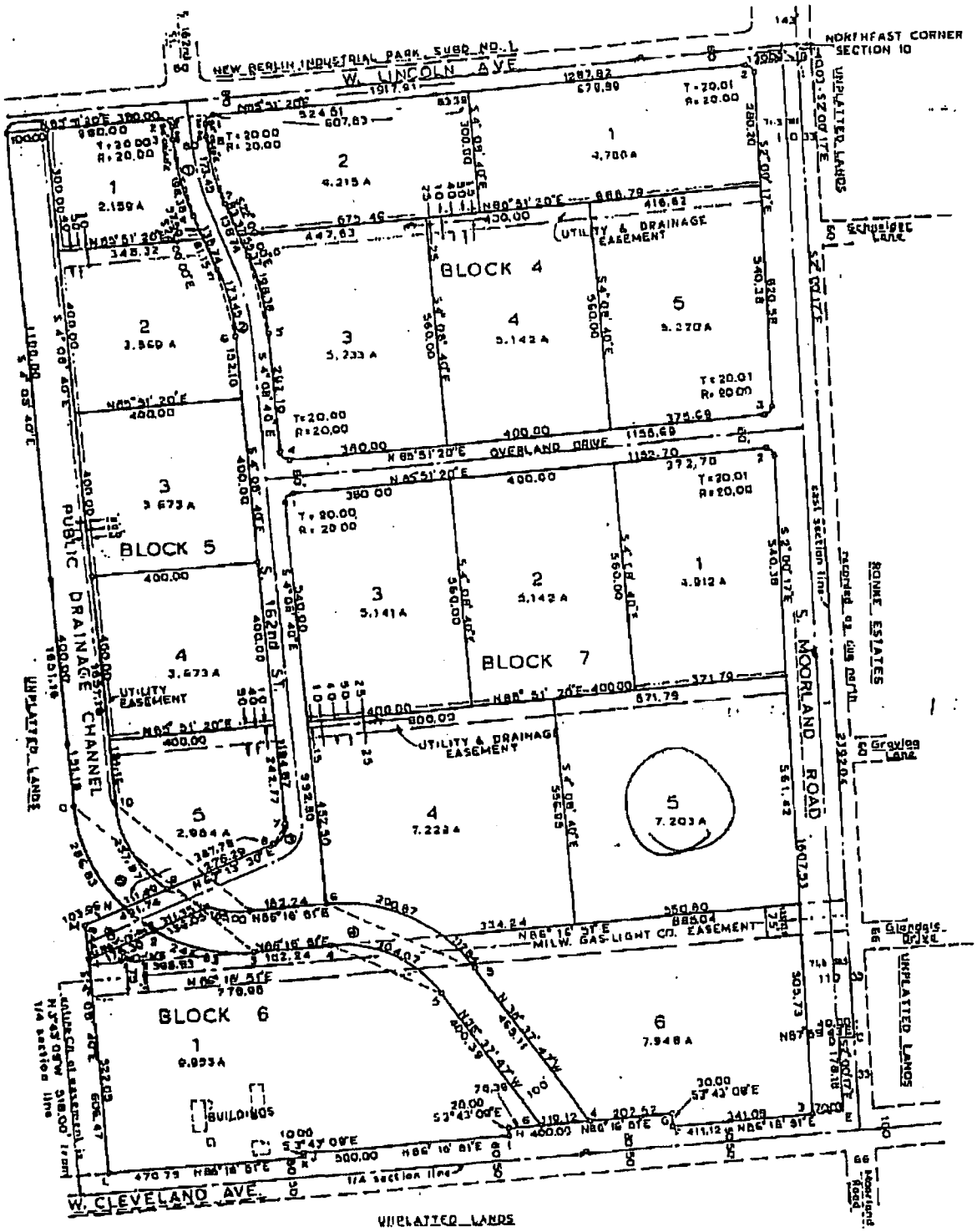



LOCATION SKETCH
SEC. 10, T6 N R20E
WAUKESHA CTY., WIS
SCALE 1" = 3000'

INTERIOR FLAT ANGLES		BLOCK 4 ANG	
A	90°00'00"	1	90°00'00
B	89°51'37"	2	87°51'37
C	90°00'00"	3	95°08'23
D	270°00'00"	4	90°00'00
E	91°43'58"	5	188°56'40
F	90°00'00"	6	188°58'40
G	270°00'00"	7	171°04'20
H	270°00'00"	8	171°04'20
I	90°00'00"		
J	270°00'00"		
K	90°00'00"		
L	90°25'51"		
M	108°37'60"		
N	271°54'43.5"		
O	159°29'25.5"		

o = 5/8" x 30" iron pipe st
pipe stake weighing 1.13 lb
NOTE: All linear measurem
e foot. All angular measur
computed to the nearest sec

CURVE NUMBER	RADIUS
1 E.Line	856.57
1 W.Line	836.57
2 W.Line	856.57
2 E.Line	836.57
3 W.Line	50.00
4 NE.Line	405.17
4 SW.Line	305.17
5 NE.Line	300.00
5 SW.Line	400.00
6 Lot 8	300.00
3 Lot 1	400.00
4 Lot 4	405.17
4 Lot 5	305.17
5 NE.Lo(E)	300.00
5 NE.Lo(W)	300.00
5 SW.Line	400.00
5 W. Line	400.00

SURVEYOR'S CERTIFICATE

I, John H. Birch, registered land surveyor, hereby certify:

That I have surveyed, divided and mapped NEW BERLIN INDUSTRIAL PARK, SUBDIVISION NO. 2, located in the NE¼ of the NE¼, the SE¼ of the NE¼, the SW¼ of the NE¼ and the SW¼ of the NE¼ of Section 10, Town 6 North, Range 20 East, City of New Berlin, Waukesha County, Wisconsin described as follows: Commencing at the Northeast corner of Section 10; thence N 8°00'17"E 40.03 feet to the place of beginning; thence continue South 8°00'17"E 2298.04 feet along the East section line of said Section 10; thence South 89°59'43"W 40.00 feet; thence South 2°00'17"E 170.16 feet to the North line of West Cleveland Avenue; thence South 89°59'43"W along said North line 511.12 feet; thence North 5°43'09"W 50.00 feet; thence South 89°59'43"W 400.00 feet; thence South 2°43'09"E 20.00 feet; thence South 89°59'43"W 500.00 feet; thence South 5°43'09"E 10.00 feet; thence South 89°59'43"W 470.79 feet; thence North 0°07'20"E 105.99 feet; thence Northwesterly along the arc of a curve (chord 280.72 feet, chord bearing N 26°41'13"W, radius 400.00 feet) 286.88 feet; thence North 4°08'40"W 806.47 feet; thence North 07°20'20"E 105.99 feet; thence North 4°08'40"W 1881.16 feet to the South line of West Lincoln Avenue; thence North 89°51'20"E along said South line 1917.91 feet to the place of beginning.

That I have made such survey, land-division and plat by the direction of the City of New Berlin, Wisconsin, owner of said land.

That map plat is a correct representation of all the exterior boundaries of the land surveyed

WISCONSIN JOHN H. BIRCH LAND SURVEYOR

CERTIFICATE OF CITY TREASURER
STATE OF WISCONSIN } SS
COUNTY OF WAUKESHA }