GIS REGISTRY
Cover Sheet

March, 2010
(RR 5367)

Source Property Information

CLOSURE DATE: Oct 6, 2010

BRRTS #: **02-67-000341**

FID #: 267099800

ACTIVITY NAME: CMC Heartland/Germantown Feedmill

DATCP #: 02-402-10-21-01

PROPERTY ADDRESS: 16257 W MAIN ST

COMM #:

MUNICIPALITY: GERMANTOWN

PARCEL ID #: GTNV224025

***WTM COORDINATES:**

X: **673450** Y: **307838**

** Coordinates are in WTM83, NAD83 (1991)*

WTM COORDINATES REPRESENT:

- (●) Approximate Center Of Contaminant Source
- ( ) Approximate Source Parcel Center

Please check as appropriate: (BRRTS Action Code)

Contaminated Media:

- [x] Groundwater Contamination > ES *(236)*
  - [ ] Contamination in ROW
  - [ ] Off-Source Contamination

  (***note:*** *for list of off-source properties see "Impacted Off-Source Property" form)*

- [x] Soil Contamination > *RCL or **SSRCL *(232)*
  - [ ] Contamination in ROW
  - [ ] Off-Source Contamination

  (***note:*** *for list of off-source properties see "Impacted Off-Source Property" form)*

Land Use Controls:

- [x] N/A (*Not Applicable*)
- [ ] Soil: maintain industrial zoning *(220)*

  (***note:*** *soil contamination concentrations between non-industrial and industrial levels)*
- [ ] Structural Impediment *(224)*
- [ ] Site Specific Condition *(228)*
- [ ] Cover or Barrier *(222)*

  (***note:*** *maintenance plan for groundwater or direct contact)*
- [ ] Vapor Mitigation *(226)*
- [ ] Maintain Liability Exemption *(230)*

  (***note:*** *local government unit or economic development corporation was directed to take a response action)*

Monitoring Wells:

Are all monitoring wells properly abandoned per NR 141? *(234)*

(●) Yes ( ) No ( ) N/A

** Residual Contaminant Level*
***Site Specific Residual Contaminant Level*

GIS Registry Checklist

This Adobe Fillable form is intended to provide a list of information that is required for evaluation for case closure. It is to be used in conjunction with Form 4400-202, Case Closure Request. The closure of a case means that the Department has determined that no further response is required at that time based on the information that has been submitted to the Department.

NOTICE: Completion of this form is mandatory for applications for case closure pursuant to ch. 292, Wis. Stats. and ch. NR 726, Wis. Adm. Code, including cases closed under ch. NR 746 and ch. NR 726. The Department will not consider, or act upon your application, unless all applicable sections are completed on this form and the closure fee and any other applicable fees, required under ch. NR 749, Wis. Adm. Code, Table 1 are included. It is not the Department's intention to use any personally identifiable information from this form for any purpose other than reviewing closure requests and determining the need for additional response action. The Department may provide this information to requesters as required by Wisconsin's Open Records law [ss. 19.31 - 19.39, Wis. Stats.].

BRRTS #: 02-67-000341 PARCEL ID #: GTNV224025

ACTIVITY NAME: CMC Heartland/Germantown Feedmill WTM COORDINATES: X: 673450 Y: 307838

CLOSURE DOCUMENTS (the Department adds these items to the final GIS packet for posting on the Registry)

- [x] **Closure Letter**
- [ ] **Maintenance Plan** (*if activity is closed with a land use limitation or condition (land use control) under s. 292.12, Wis. Stats.*)
- [ ] **Continuing Obligation Cover Letter** (for property owners affected by residual contamination and/or continuing obligations)
- [ ] **Conditional Closure Letter**
- [ ] **Certificate of Completion (COC)** (for VPLE sites)

SOURCE LEGAL DOCUMENTS

- [x] **Deed:** The most recent deed as well as legal descriptions, for the **Source Property** (where the contamination originated). Deeds for other, off-source (off-site) properties are located in the **Notification** section.
  Note: *If a property has been purchased with a land contract and the purchaser has not yet received a deed, a copy of the land contract which includes the legal description shall be submitted instead of the most recent deed. If the property has been inherited, written documentation of the property transfer should be submitted along with the most recent deed.*
- [x] **Certified Survey Map:** A copy of the certified survey map or the relevant section of the recorded plat map *for those properties where the legal description in the most recent deed refers to a certified survey map or a recorded plat map.* (lots on subdivided or platted property (e.g. lot 2 of xyz subdivision)).

  Figure #: 1 **Title: Property Survey**
- [x] **Signed Statement:** A statement signed by the Responsible Party (RP), which states that he or she believes that the attached legal description accurately describes the correct contaminated property.

MAPS (meeting the visual aid requirements of s. NR 716.15(2)(h))

Maps must be no larger than 11 x 17 inches unless the map is submitted electronically.

- [x] **Location Map:** A map outlining all properties within the contaminated site boundaries on a U.S.G.S. topographic map or plat map in sufficient detail to permit easy location of all parcels. If groundwater standards are exceeded, include the location of all potable wells within 1200 feet of the site.
  Note: *Due to security reasons municipal wells are not identified on GIS Packet maps. However, the locations of these municipal wells must be identified on Case Closure Request maps.*

  Figure #: 1, 2 **Title: Site Location and Topography, Site Vicinity and Private Well Locations**
- [x] **Detailed Site Map:** A map that shows all relevant features (buildings, roads, individual property boundaries, contaminant sources, utility lines, monitoring wells and potable wells) within the contaminated area. This map is to show the location of all contaminated public streets, and highway and railroad rights-of-way in relation to the source property and in relation to the boundaries of groundwater contamination exceeding a ch. NR 140 Enforcement Standard (ES), and/or in relation to the boundaries of soil contamination exceeding a Residual Contaminant Level (RCL) or a Site Specific Residual Contaminant Levels (SSRCL) as determined under s. NR 720.09, 720.11 and 720.19.

  Figure #: 3 **Title: Excavation Locations**
- [x] **Soil Contamination Contour Map:** For sites closing with residual soil contamination, this map is to show the location of all contaminated soil and a single contour showing the horizontal extent of each area of contiguous residual soil contamination that exceeds a Residual Contaminant Level (RCL) or a Site Specific Residual Contaminant Level (SSRCL)as determined under s. NR 720.09, 720.11 and 720.19.

  Figure #: 3, 4 **Title: Excavation Areas and Sample Point Locations, Excavation Area Details**

BRRTS #: 02-67-000341 ACTIVITY NAME: CMC Heartland/Germantown Feedmill

MAPS (continued)

☐ **Geologic Cross-Section Map:** A map showing the source location and vertical extent of residual soil contamination exceeding a Residual Contaminant Level (RCL) or a Site Specific Residual Contaminant Level (SSRCL). If groundwater contamination exceeds a ch. NR 140 Enforcement Standard (ES) when closure is requested, show the source location and vertical extent, water table and piezometric elevations, and locations and elevations of geologic units, bedrock and confining units, if any.

Figure #: **Title:**

Figure #: **Title:**

☒ **Groundwater Isoconcentration Map:** For sites closing with residual groundwater contamination, this map shows the horizontal extent of all groundwater contamination exceeding a ch. NR140 Preventive Action Limit (PAL) and an Enforcement Standard (ES). Indicate the direction and date of groundwater flow, based on the most recent sampling data.
Note: *This is intended to show the total area of contaminated groundwater.*

Figure #: 6 **Title: Post-Remedial Excavation Groundwater Analytical Results Map, June 18, 2009**

☒ **Groundwater Flow Direction Map:** A map that represents groundwater movement at the site. If the flow direction varies by more then 20° over the history of the site, submit 2 groundwater flow maps showing the maximum variation in flow direction.

Figure #: 5, 6 **Title: Groundwater Elevations and Flow - Water Table Wells, Piezometers, Oct. 12, 2007**

Figure #: 4, 5 **Title: Groundwater Elevations and Flow - Water Table Wells, Piezometers, July 16, 2008**

TABLES (meeting the requirements of s. NR 716.15(2)(h)(3))

Tables must be no larger than 11 x 17 inches unless the table is submitted electronically. Tables must not contain shading and/or cross-hatching. The use of **BOLD** or *ITALICS* is acceptable.

☒ **Soil Analytical Table:** A table showing remaining soil contamination with analytical results and collection dates.
Note: This is one table of results for the contaminants of concern. Contaminants of concern are those that were found during the site investigation, that remain after remediation. It may be necessary to create a new table to meet this requirement.

Table #: 2, 3, 1A **Title: Summary of Soil Analytical Results, Soil Ch. NR 720 RCL Exceedances, Excavation Samples**

☒ **Groundwater Analytical Table:** Table(s) that show the most recent analytical results and collection dates, for all monitoring wells and any potable wells for which samples have been collected.

Table #: 2 **Title: Summary of Groundwater Analytical Results**

☒ **Water Level Elevations:** Table(s) that show the previous four (at minimum) water level elevation measurements/dates from all monitoring wells. If present, free product is to be noted on the table.

Table #: 1 **Title: Water Level Measurements and Groundwater Elevations**

IMPROPERLY ABANDONED MONITORING WELLS

For each monitoring well not properly abandoned according to requirements of s. NR 141.25 include the following documents.
Note: *If the site is being listed on the GIS Registry for only an improperly abandoned monitoring well you will only need to submit the documents in this section for the GIS Registry Packet.*

☒ **Not Applicable**

☐ **Site Location Map:** A map showing all surveyed monitoring wells with specific identification of the monitoring wells which have not been properly abandoned.
Note: *If the applicable monitoring wells are distinctly identified on the Detailed Site Map this Site Location Map is not needed.*

Figure #: **Title:**

☐ **Well Construction Report:** Form 4440-113A for the applicable monitoring wells.

☐ **Deed:** The most recent deed as well as legal descriptions for each property where a monitoring well was not properly abandoned.

☐ **Notification Letter:** Copy of the notification letter to the affected property owner(s).

BRRTS #: 02-67-000341 ACTIVITY NAME: CMC Heartland/Germantown Feedmill

NOTIFICATIONS

Source Property

☒ **Not Applicable**

☐ **Letter To Current Source Property Owner:** If the source property is owned by someone other than the person who is applying for case closure, include a copy of the letter notifying the current owner of the source property that case closure has been requested.

☐ **Return Receipt/Signature Confirmation:** Written proof of date on which confirmation was received for notifying current source property owner.

Off-Source Property

Group the following information per individual property and label each group according to alphabetic listing on the "Impacted Off-Source Property" attachment.

☒ **Not Applicable**

☐ **Letter To "Off-Source" Property Owners:** Copies of all letters sent by the Responsible Party (RP) to owners of properties with groundwater exceeding an Enforcement Standard (ES), and to owners of properties that will be affected by a land use control under s. 292.12, Wis. Stats.
Note: *Letters sent to off-source properties regarding residual contamination must contain standard provisions in Appendix A of ch. NR 726.*

Number of "Off-Source" Letters:

☐ **Return Receipt/Signature Confirmation:** Written proof of date on which confirmation was received for notifying any off-source property owner.

☐ **Deed of "Off-Source" Property:** The most recent deed(s) as well as legal descriptions, for all affected deeded **off-source property(ies).** This does not apply to right-of-ways.
Note: *If a property has been purchased with a land contract and the purchaser has not yet received a deed, a copy of the land contract which includes the legal description shall be submitted instead of the most recent deed. If the property has been inherited, written documentation of the property transfer should be submitted along with the most recent deed.*

☐ **Letter To "Governmental Unit/Right-Of-Way" Owners:** Copies of all letters sent by the Responsible Party (RP) to a city, village, municipality, state agency or any other entity responsible for maintenance of a public street, highway, or railroad right-of-way, within or partially within the contaminated area, for contamination exceeding a groundwater Enforcement Standard (ES) and/or soil exceeding a Residual Contaminant Level (RCL) or a Site Specific Residual Contaminant Level (SSRCL).

Number of "Governmental Unit/Right-Of-Way Owner" Letters:

State of Wisconsin
Jim Doyle, Governor

Department of Agriculture, Trade and Consumer Protection
Randy Romanski, Secretary

October 6, 2010

David T. Heidlauf
CMC Heartland Partners Liquidating Trust
ENVIRON International Corp.
333 West Wacker Dr., Suite 2700
Chicago, IL 60606

Re: Final Case Closure with Land Use Limitations or Conditions
Former Germantown Feed and Supply – W16757 Main St., Germantown, WI
DATCP Case #89999091401; BRRTS No. 0267000341

Dear Mr. Heidlauf:

On January 15, 2010, our Closure Committee reviewed the above-referenced case for closure. This committee reviews environmental remediation cases for compliance with state laws and standards to maintain consistency in the closure of these cases. On February 4, 2010, the Department issued a letter informing you that the Closure Committee had agreed to close this case following proper abandonment of site groundwater monitoring wells.

On July 20, 2010 the Department received correspondence indicating that you have complied with the requirements of closure, which included submitting documentation of proper abandonment of site monitoring wells.

Based on the correspondence and data provided, it appears that your case meets the requirements of ch. NR 726, Wis. Adm. Code. The Department considers this case closed and no further investigation or remediation is required at this time.

GIS Registry

The conditions of case closure set out below in this letter require that your site be listed on the Wisconsin Department of Natural Resources (DNR) Remediation and Redevelopment (RR) Program's Geographic Information Systems (GIS) Registry of contaminated sites. The specific reasons are summarized below:

- Residual soil contamination exists that must be properly managed should it be excavated or removed
- Groundwater contamination is present above ch. NR 140, Wis. Adm. Code, enforcement standards (ESs)

Information that was submitted with your closure request application will be included on the GIS Registry. To review the sites on the GIS Registry web page, visit the RR Sites Map page at http://dnr.wi.gov/org/aw/rr/gis/index.htm. If your property is listed on the GIS Registry because of remaining contamination and you intend to construct or reconstruct a well, you will need prior Department approval in accordance with s. NR 812.09(4)(w), Wis. Adm. Code. To obtain approval, Form 3300-254 needs to be completed and submitted to the DNR Drinking and

Groundwater program's regional water supply specialist. This form can be obtained on-line http://dnr.wi.gov/org/water/dwg/3300254.pdf or at the web address listed above for the GIS Registry.

Closure Conditions

Please be aware that pursuant to s. 292.12, Wis. Stats., compliance with the requirements of this letter is a responsibility to which you and any subsequent property owners must adhere. If these requirements are not followed or if additional information regarding site conditions indicates that contamination on or from the site poses a threat to public health, safety, welfare, or the environment, the Department may take enforcement action under s. 292.11, Wis. Stats., to ensure compliance with the specified requirements, limitations or other conditions related to the property, or this case may be reopened pursuant to s. NR 726.09, Wis. Adm. Code.

Remaining Residual Soil Contamination

Residual nitrogen (fertilizer) soil contamination remains in a small area of Excavation Area A, at the approximate location shown on Figures 3 and 4 of the GIS Registry package. The GIS Registry package can be viewed at http://dnr.wi.gov/org/aw/rr/gis/index.htm. If residual contaminated soil is excavated in the future, then the property owner at the time of excavation must sample and analyze the excavated soil to determine if residual contamination remains (requirement pursuant to ch. NR 718, Wis. Adm. Code, and ch. 289, Wis. Stats., and chs. NR 500 to 536, Wis. Ad,. Code, may also apply). If sampling confirms that contamination is present the property owner at the time of excavation will need to determine whether the material would be considered solid or hazardous waste and ensure that any storage, treatment or disposal is in compliance with applicable standards and rules. In addition, all current and future owners and occupants of the property need to be aware that excavation of the contaminated soil may pose a direct contact hazard and as a result special precautions may need to be taken to prevent a direct contact health threat to humans.

Remaining Residual Groundwater Contamination

Groundwater impacted by nitrite-nitrate as nitrogen ($NO_{2\text{-}3}$ as N) contamination greater than enforcement standards set forth in ch. NR140, Wis. Adm. Code, is present on the contaminated property, in the vicinity of the residual soil contamination described above. For more detailed information regarding the locations where groundwater samples have been collected (i.e., monitoring well locations) and the associated contaminant concentrations, refer to the RR Program's GIS Registry at the RR Sites Map page at http://dnr.wi.gov/org/aw/rr/gis/index.htm.

ACCP Considerations

If the case is re-opened, Agricultural Chemical Cleanup Program (ACCP) reimbursement may still be available. Determination of the ACCP eligibility of any future corrective action costs incurred at this site should be made before the corrective action is performed. It is in your best interest to keep all documentation related to the cleanup project and ACCP reimbursement applications.

The Department appreciates your efforts to restore the environment at this site. If you have any questions regarding this letter, please call me at 608-224-4514.

Sincerely,

Trevor Bannister
Hydrogeologist

cc: Leo Linnemanstons, AECOM
Jeff Saatkamp, DATCP EES
Jim Delwiche, DNR
Victoria Stovall, DNR

Washington County Tax Inquiry

TAX MASTER INQUIRY

YEAR: **2010**
TAX KEY#: **GTNV224 025**
OWNER: **CMC HEARTLAND PARTNERS**
PHY ADDRESS: **N116 W16257 MAIN ST**
PARTIAL ASSESSED:

Mail to:
CMC HEARTLAND PARTNERS
35 E WACKER DR STE 1550
CHICAGO IL 60601

Year	Land	Impr	Total	Ratio	Market
2010	74,000	0	74,000	1.0165	72,800

Yr	1st Half	2nd Half	Special	(+LC) Total	Lot Cr	Ct Bat	Amt Paid	(-LC) Tax Bal
2011	.00	.00	.00	.00			.00	.00
2010	1948.24	670.00	1278.00	2618.24			.00	2618.24
2009	2008.51	651.00	1356.00	2659.51			.00	2659.51
2008	2055.82	621.00	1434.00	2676.82			.00	2676.82
2007	2040.46	528.00	1512.00	2568.46			.00	2568.46
2006	2116.40	525.00	1590.00	2641.40			.00	2641.40
2005	2210.45	542.00	1668.00	2752.45			.00	2752.45
2004	2289.62	542.00	1746.00	2831.62			.00	2831.62
2003	2373.81	548.00	1824.00	2921.81			.00	2921.81
2002	2750.06	538.00	2211.00	3288.06			.00	3288.06

View Tax Bill Image | Delinquent Tax Statement

Enter | New Search | Tax Receipt Info | Legal/Districts
Taxes Split | History | Special Tax Info

GERMANTOWN, WASHINGTON COUNTY, WISCONSIN

ALL OF OUTLOT 5 IN THE ASSESSOR'S PLAT OF NW1/4 SE1/4 SECTION 22, TOWNSHIP 9 NORTH, RANGE 20 EAST, ALSO DESCRIBED AS FOLLOWS: COMMENCING AT THE NORTHWEST CORNER OF SOUTHEAST QUARTER OF SAID SECTION 22; THENCE NORTH 88'37'57" EAST ALONG THE NORTH LINE OF SAID SOUTHEAST QUARTER, 217.00 FEET AS MEASURED AND RECORDED TO THE **POINT OF BEGINNING**; THENCE CONTINUING NORTH 88'37'57" EAST ALONG SAID NORTH LINE 256.79 FEET (RECORDED AS 255.00 FEET) TO THE EXISTING SOUTHWEST RIGHT-OF-WAY LINE OF THE RAILROAD PROPERTY; THENCE SOUTH 63'29'52" EAST ALONG SAID SOUTHWEST LINE, 517.51 FEET (RECORDED AS 550.00 FEET); THENCE SOUTH 26'29'17" WEST, 119.86 FEET (RECORDED AS 120.00 FEET); THENCE NORTH 63'30'43" WEST, 744.55 FEET (RECORDED AS 740.00 FEET) TO **THE POINT OF BEGINNING**.

SAID PARCEL CONTAINS 75,681 SQUARE FEET (1.737 ACRES), MORE OR LESS.

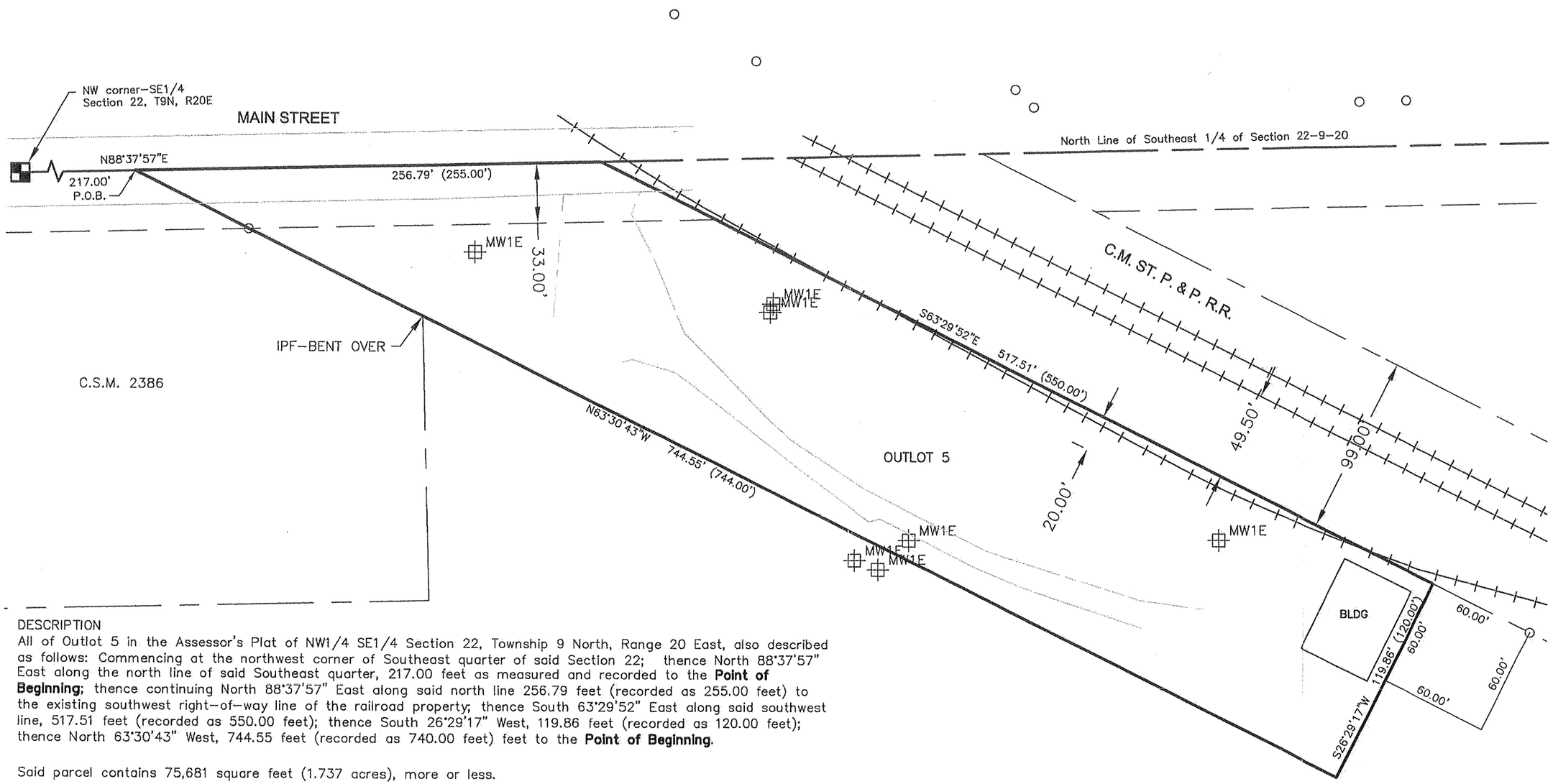

DESCRIPTION

All of Outlot 5 in the Assessor's Plat of NW1/4 SE1/4 Section 22, Township 9 North, Range 20 East, also described as follows: Commencing at the northwest corner of Southeast quarter of said Section 22; thence North 88°37'57" East along the north line of said Southeast quarter, 217.00 feet as measured and recorded to the **Point of Beginning**; thence continuing North 88°37'57" East along said north line 256.79 feet (recorded as 255.00 feet) to the existing southwest right–of–way line of the railroad property; thence South 63°29'52" East along said southwest line, 517.51 feet (recorded as 550.00 feet); thence South 26°29'17" West, 119.86 feet (recorded as 120.00 feet); thence North 63°30'43" West, 744.55 feet (recorded as 740.00 feet) feet to the **Point of Beginning**.

Said parcel contains 75,681 square feet (1.737 acres), more or less.

SURVEYOR'S CERTIFICATE

I hereby certify that I have surveyed the above described property and the map hereon is a true representation thereof to the best of my knowledge and belief.

Craig W. Riley, R.L.S.
Registered Land Surveyor, S–2264
Dated this 23rd day of September, 2006

WISCONSIN
CRAIG W. RILEY
S-2264
MILWAUKEE, WI
LAND SURVEYOR

LEGEND

———	BOUNDARY LINE
— — —	SECTION LINE
+–+–+–+	CENTERLINE OF RAILROAD TRACKS
O	IRON PIPE(FND)
(X.XX')	Recorded as

0 60
1" = 60'

STS CONSULTANTS
11425 W. Lake Park Drive
Milwaukee, WI 53224
414–359–3030
www.stsconsultants.com
Copyright ©2006, By: STS Consultants, Ltd.

W 16757 MAIN STREET PROPERTY SURVEY
CMC
GERMANTOWN, WISCONSIN
WASHINGTON COUNTY

Drawn:	CWR	7/31/2006
Checked:	KLB	7/31/2006
Approved:	CWR	7/31/2006
PROJECT NUMBER	200604605	
FIGURE NUMBER	1	

X:\Projects\200604605\dwg\200604605_Germantown.dwg; 9/25/2006 5:42:08 PM; RILEY, CRAIG

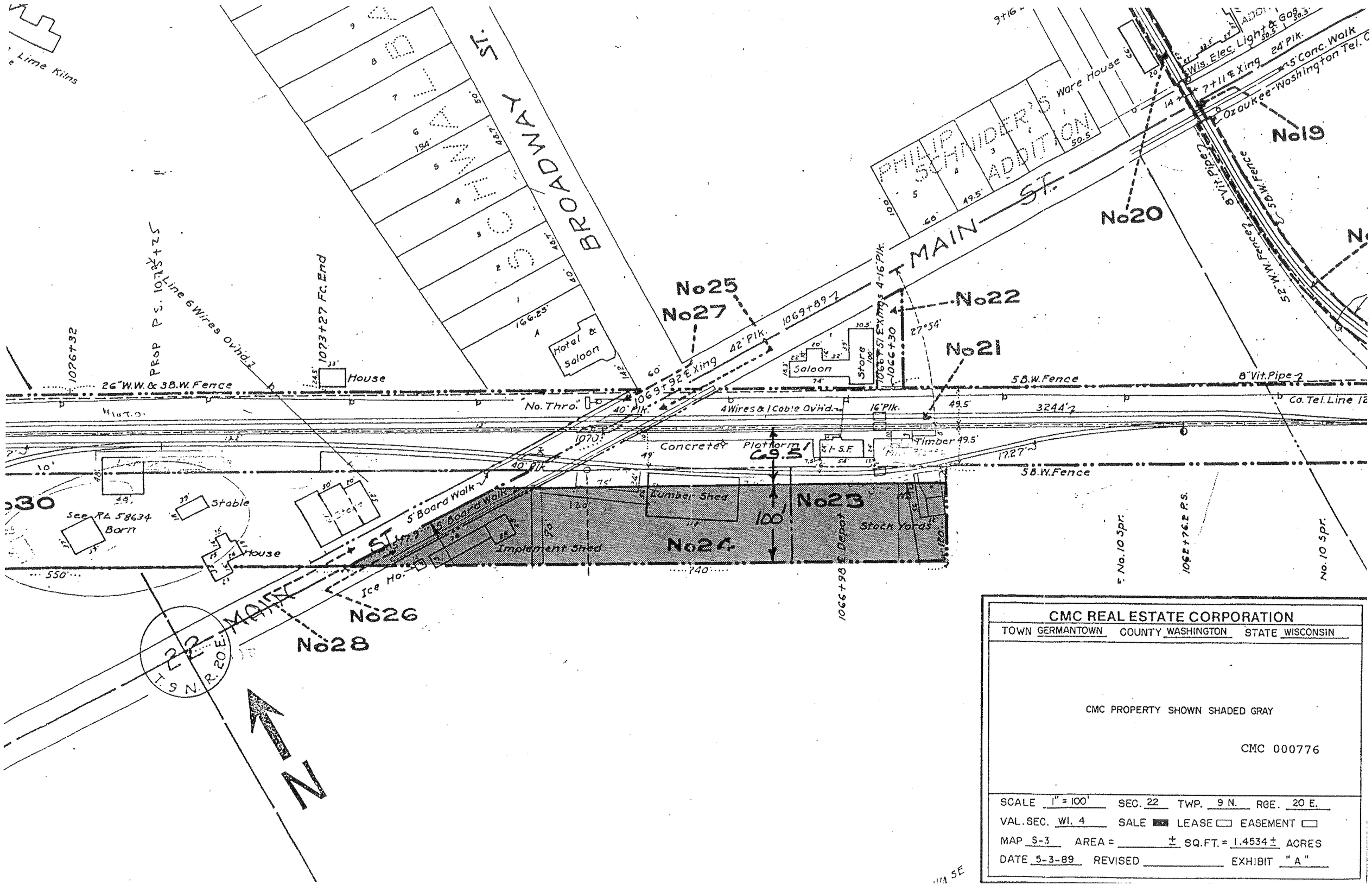

CMC REAL ESTATE CORPORATION

TOWN GERMANTOWN COUNTY WASHINGTON STATE WISCONSIN

CMC PROPERTY SHOWN SHADED GRAY

CMC 000776

SCALE 1" = 100' SEC. 22 TWP. 9 N. RGE. 20 E.

VAL. SEC. WI. 4 SALE ■ LEASE □ EASEMENT □

MAP S-3 AREA = ± SQ. FT. = 1.4534 ± ACRES

DATE 5-3-89 REVISED EXHIBIT "A"

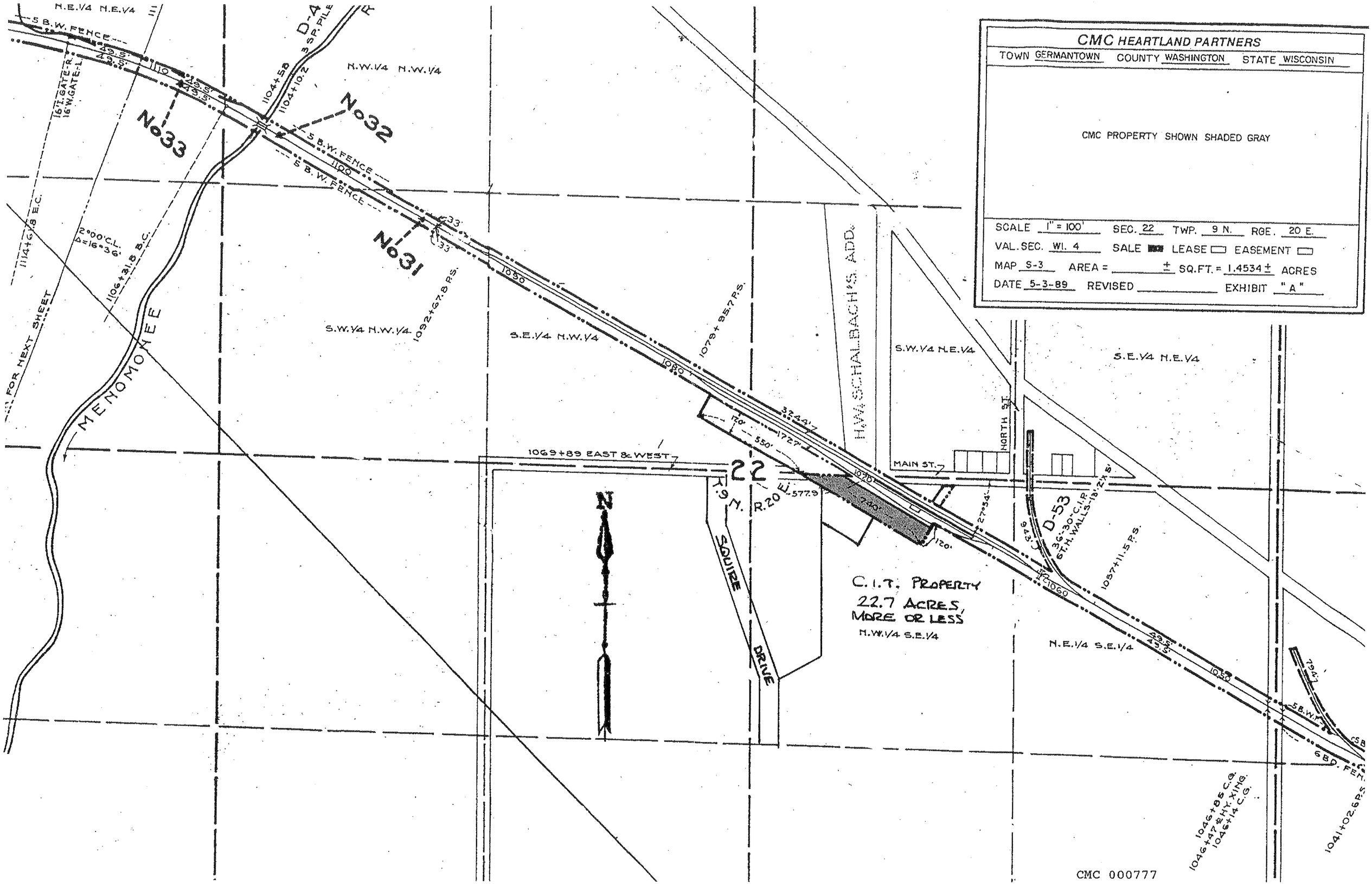
CMC HEARTLAND PARTNERS
TOWN GERMANTOWN COUNTY WASHINGTON STATE WISCONSIN
CMC PROPERTY SHOWN SHADED GRAY
SCALE 1" = 100' SEC. 22 TWP. 9 N. RGE. 20 E.
VAL. SEC. WI. 4 SALE LEASE EASEMENT
MAP S-3 AREA = ± SQ.FT. = 1.4534 ± ACRES
DATE 5-3-89 REVISED EXHIBIT "A"
N.E.1/4 N.E.1/4
N.W.1/4 N.W.1/4
S.W.1/4 N.W.1/4
S.E.1/4 N.W.1/4
S.W.1/4 N.E.1/4
S.E.1/4 N.E.1/4
N.E.1/4 S.E.1/4
N.W.1/4 S.E.1/4
No33
No32
No31
D-4
D-53
MENOMONEE
H. W. SCHALBACH'S ADD.
MAIN ST.
NORTH ST.
SQUIRE DRIVE
1069+89 EAST & WEST
22
T.9 N. R.20 E.
C.I.T. PROPERTY
22.7 ACRES,
MORE OR LESS
N
CMC 000777

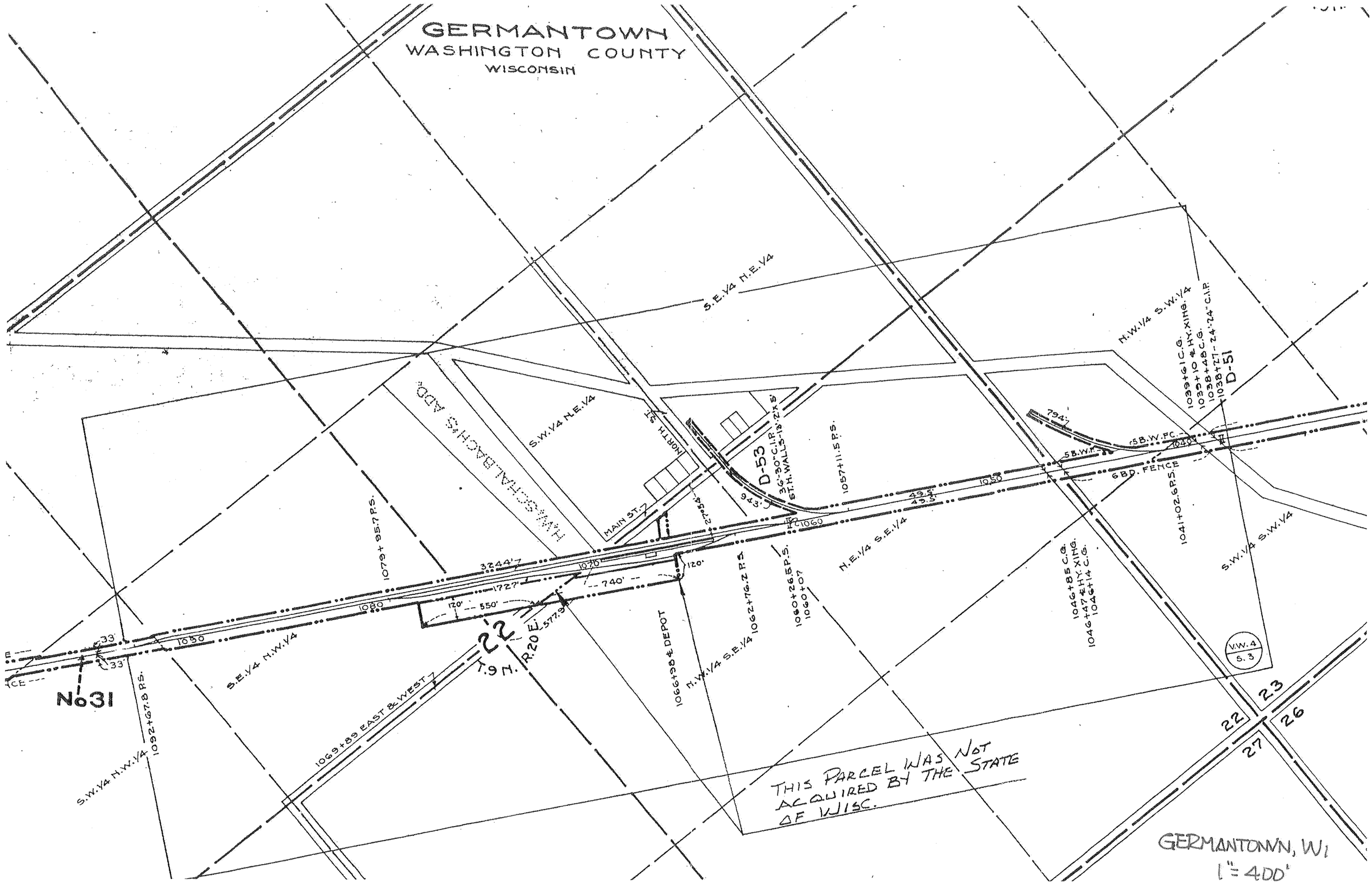
GERMANTOWN
WASHINGTON COUNTY
WISCONSIN
S.E.¼ N.E.¼
N.W.¼ S.W.¼
S.W.¼ N.E.¼
N.E.¼ S.E.¼
S.W.¼ S.W.¼
S.E.¼ N.W.¼
S.W.¼ N.W.¼
N.W.¼ S.E.¼
HAWSCHINBACH'S ADD.
NORTH ST.
MAIN ST.
D-53
D-51
No 31
T.9 N. R.20 E.
22
23
26
27
1039+61 C.G.
1039+10 ℄ HY. XING.
1038+48 C.G.
1038+27 - 24"-24" C.I.P.
1057+11.5 P.S.
1079+85.7 P.S.
1092+67.8 P.S.
1066+38 ℄ DEPOT
1062+76.2 P.S.
1060+26.5 P.S.
1060+07
1046+85 C.G.
1046+47 ℄ HY. XING.
1046+14 C.G.
1041+02.6 P.S.
1069+89 EAST & WEST
6 BD. FENCE
5 B.W.F.
5 B.W.F.C.
V.W.4
5.3
THIS PARCEL WAS NOT ACQUIRED BY THE STATE OF WISC.
GERMANTOWN, WI
1" = 400'

Date: November 16, 2009

Site Name: CMC Heartland/Germantown Feedmill

Site Address: W16757 Main Street

Germantown, Wisconsin 53022

Responsible Party: CMC Heartland Partners Liquidating Trust

Address: 333 West Wacker Drive

Chicago, Illinois 60606

I, agent for the above named responsible party, certify that the attached legal description is complete and accurate for all of the property within or partially within the contaminated site's boundaries that have soil contamination (nitrate/nitrite-nitrogen) that exceeds the respective DATCP site cleanup level of 100 mg/kg and groundwater contamination (nitrate/nitrite nitrogen and alachlor) that exceeds ch. NR 140 enforcement standards of 10 mg/L and 2 ug/L, respectively, at the time of this case closure request.

Acting as Agent for the CMC Heartland Partners Liquidating Trust

Signature ENVIRON International Corp

11-19-09

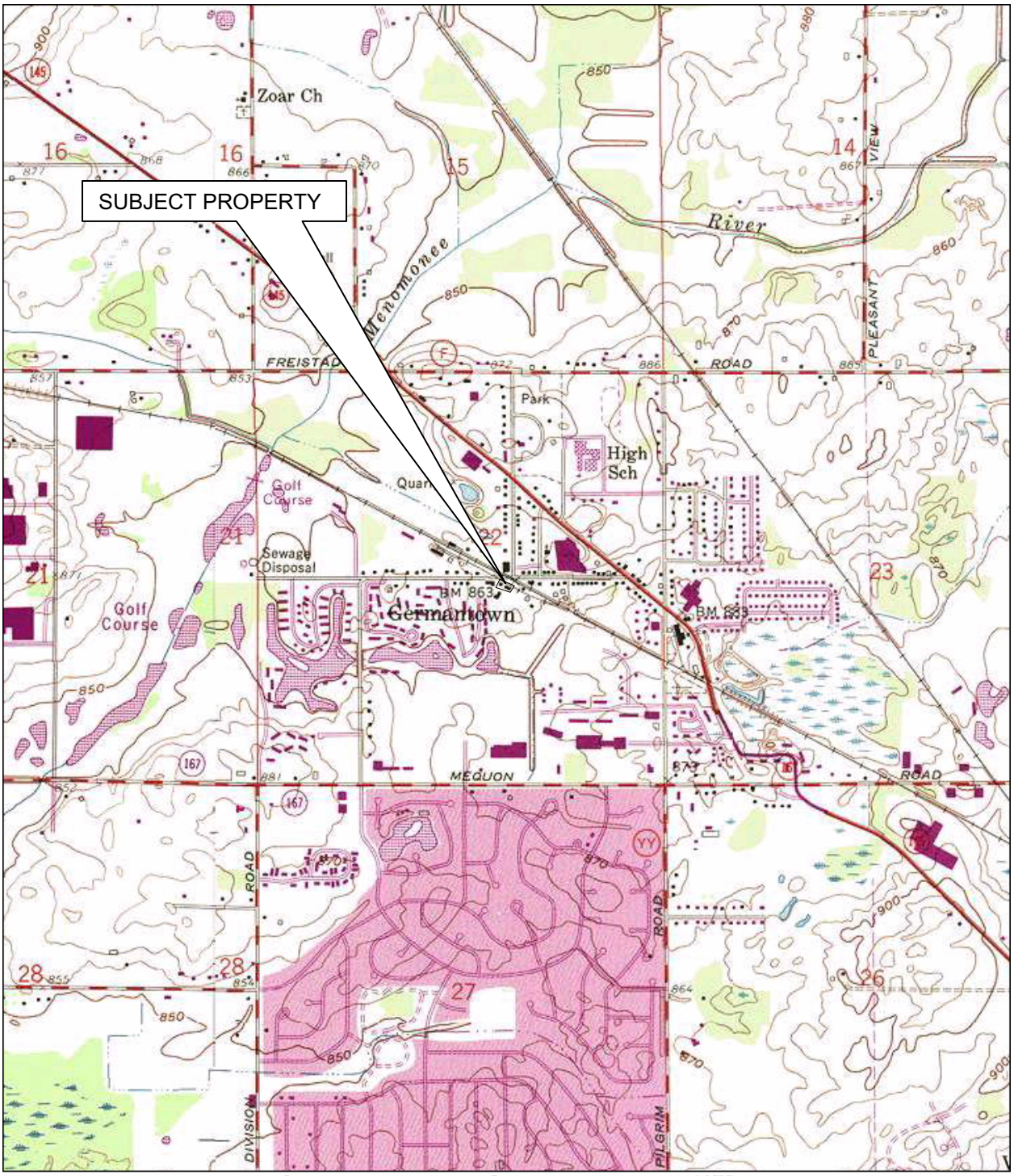

N

APPROXIMATE SCALE 1"= 2,000'

STS Consultants
11425 W. Lake Park Dr.
Milwaukee, WI 53224
414--359--3030
www.stsconsultants.com
Copyright©2004, By: STS Consultants, Ltd.

SITE LOCATION AND TOPOGRAPHY
CMC-FORMER GERMANTOWN FEED AND SUPPLY
W16757 MAIN STREET
GERMANTOWN, WISCONSIN
DATCP CASE # 89999091401

Drawn:	DLM	1/30/2006
Checked:	DLM	1/30/2006
Approved:	TWK	1/30/2006
PROJECT NUMBER	584113YD	
FIGURE NUMBER	1	

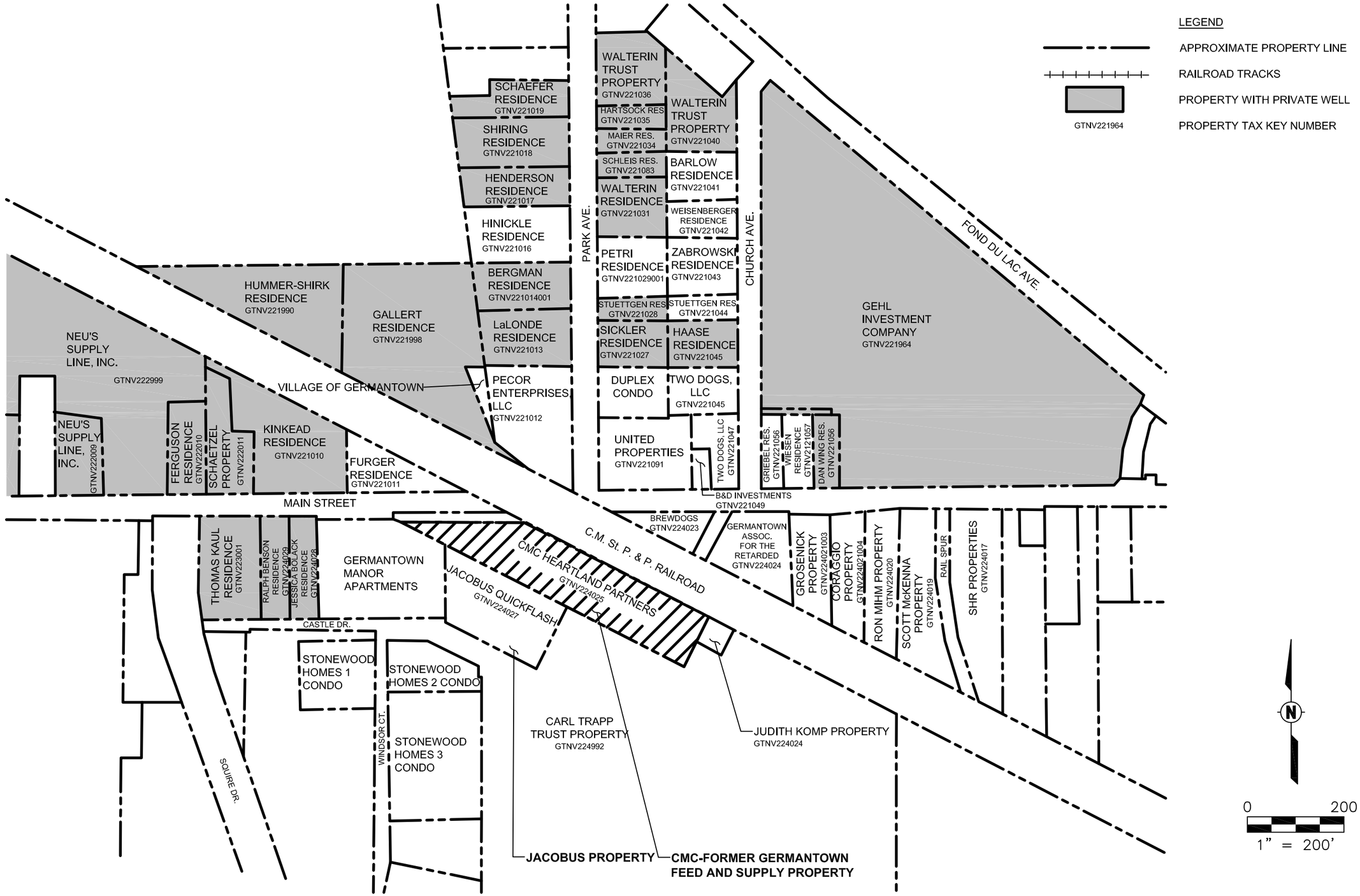

STS CONSULTANTS
11425 W. Lake Park Drive
Milwaukee, WI 53224
414-359-3030
www.stsconsultants.com
Copyright ©2007, By: STS Consultants, Ltd.

SITE VICINITY AND PRIVATE WELL LOCATIONS
CMC-FORMER GERMANTOWN FEED SUPPLY
W16757 MAIN STREET
GERMANTOWN, WISCONSIN
DATCP CASE # 89999091401

Drawn :	MJP	3/8/2007
Checked:	MTB	3/8/2007
Approved:	LBL	3/8/2007
PROJECT NUMBER	84113YD	
FIGURE NUMBER	2	

X:\Projects\84113YD\dwg\84113YD-SITE01.dwg: 3/22/2007 11:49:32 AM: DREW, PAUL

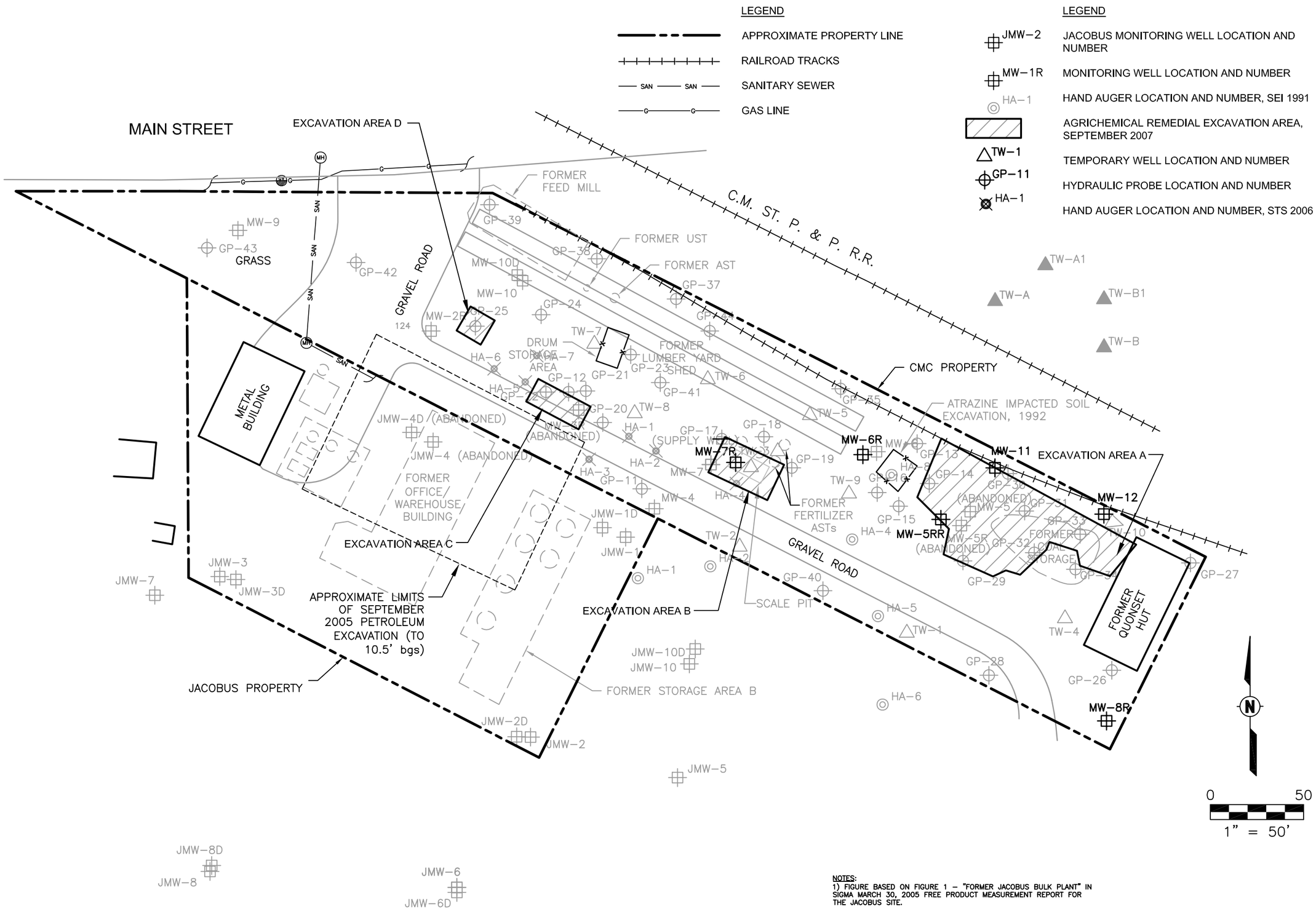

NOTES:
1) FIGURE BASED ON FIGURE 1 – "FORMER JACOBUS BULK PLANT" IN SIGMA MARCH 30, 2005 FREE PRODUCT MEASUREMENT REPORT FOR THE JACOBUS SITE.

STS | AECOM
11425 W. Lake Park Drive
Milwaukee, WI 53224
414–359–3030
www.stsconsultants.com
Copyright ©2007, By: STS Consultants, Ltd.

EXCAVATION AND SAMPLE POINT LOCATIONS
CMC - FORMER GERMANTOWN FEED SUPPLY
W16757 MAIN STREET
GERMANTOWN, WISCONSIN
DATCP CASE # 89999091401

Drawn :	PDD	3/22/2007
Checked:	LBL	5/25/2007
Approved:	LBL	6/12/2007
PROJECT NUMBER	84113YD	
FIGURE NUMBER	3	

U:\Projects\84113YD\dwg\G84113YD-SITE01_2-6-09.dwg; 5/5/2009 9:27:20 AM; SCHLEICHER, ADAM

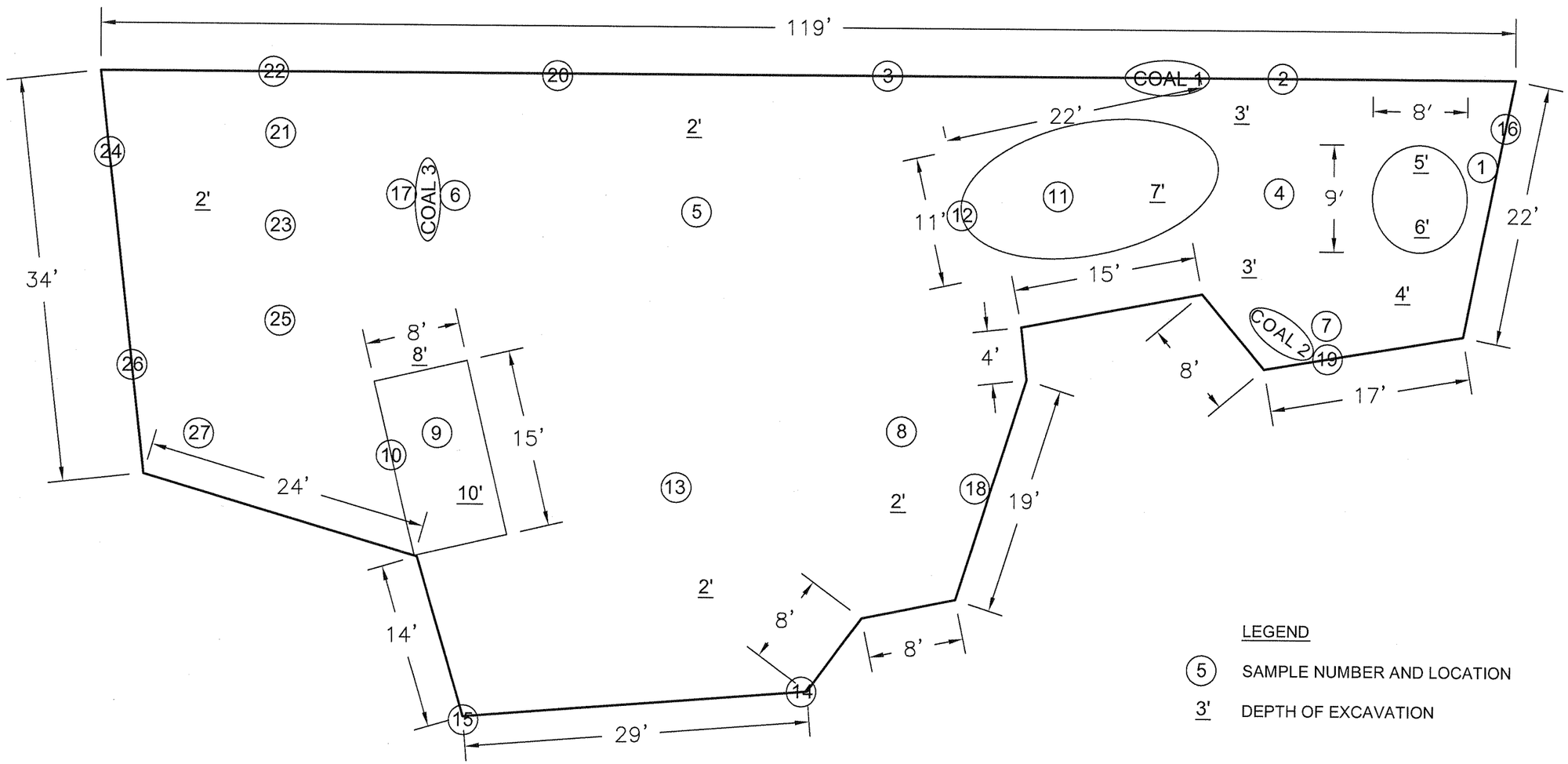

LEGEND

(5) SAMPLE NUMBER AND LOCATION

3' DEPTH OF EXCAVATION

0 10

1" = 10'

EXCAVATION AREA A

1:10

STS CONSULTANTS
11425 W. Lake Park Drive
Milwaukee, WI 53224
414-359-3030
www.stsconsultants.com
Copyright ©2007, By: STS Consultants, Ltd.

EXCAVATION AREA A
CMC - FORMER GERMANTOWN FEED SUPPLY
W16757 MAIN STREET
GERMANTOWN, WISCONSIN
DATCP CASE# 89999091401

Drawn :	PDD	9/28/2007
Checked:	LBL	9/28/2007
Approved:	LBL	9/28/2007
PROJECT NUMBER	84113YD	
FIGURE NUMBER	3	

X:\Projects\584113YD\dwg\G84113YD-SITE01-9-28-2007.dwg; 10/1/2007 4:52:03 PM; HEINTZ, CHARLES

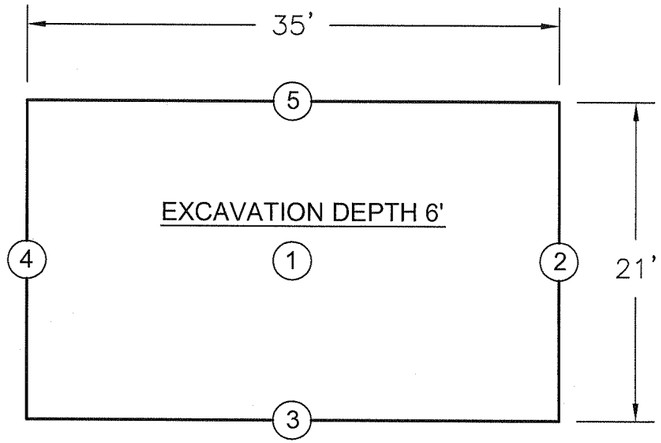

EXCAVATION AREA B

1:10

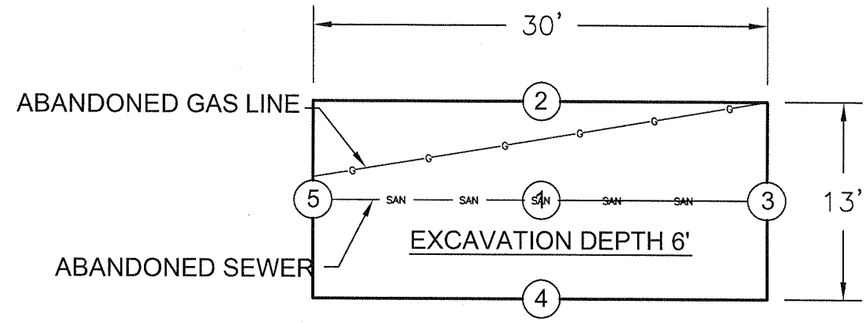

EXCAVATION AREA C

1:10

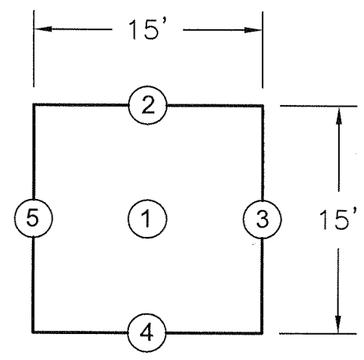

EXCAVATION DEPTH 6'

EXCAVATION AREA D

1:10

0 10

1" = 10'

LEGEND

(5) SAMPLE NUMBER AND LOCATION

3' DEPTH OF EXCAVATION

STS CONSULTANTS
11425 W. Lake Park Drive
Milwaukee, WI 53224
414-359-3030
www.stsconsultants.com
Copyright ©2007, By: STS Consultants, Ltd.

EXCAVATION AREAS B, C, AND D
CMC - FORMER GERMANTOWN FEED SUPPLY
W16757 MAIN STREET
GERMANTOWN, WISCONSIN
DATCP CASE# 8999091401

Drawn:	PDD	9/28/2007
Checked:	LBL	9/28/2007
Approved:	LBL	9/28/2007
PROJECT NUMBER	84113YD	
FIGURE NUMBER	4	

X:\Projects\584113YD\dwg\G84113YD-SITE01-9-28-2007.dwg; 10/1/2007 4:52:08 PM; HEINTZ, CHARLES

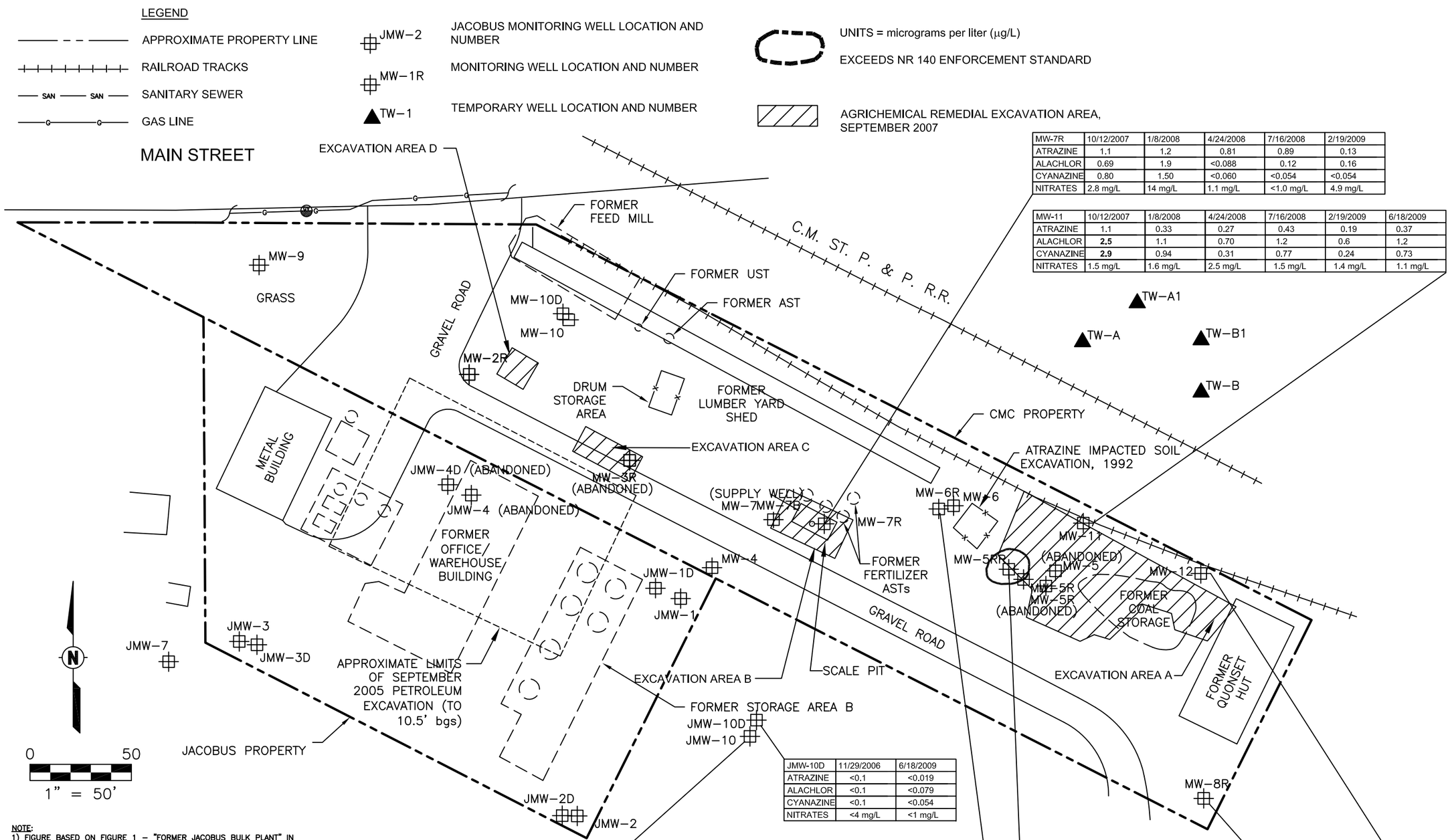

MW-7R	10/12/2007	1/8/2008	4/24/2008	7/16/2008	2/19/2009
ATRAZINE	1.1	1.2	0.81	0.89	0.13
ALACHLOR	0.69	1.9	<0.088	0.12	0.16
CYANAZINE	0.80	1.50	<0.060	<0.054	<0.054
NITRATES	2.8 mg/L	14 mg/L	1.1 mg/L	<1.0 mg/L	4.9 mg/L

MW-11	10/12/2007	1/8/2008	4/24/2008	7/16/2008	2/19/2009	6/18/2009
ATRAZINE	1.1	0.33	0.27	0.43	0.19	0.37
ALACHLOR	**2.5**	1.1	0.70	1.2	0.6	1.2
CYANAZINE	**2.9**	0.94	0.31	0.77	0.24	0.73
NITRATES	1.5 mg/L	1.6 mg/L	2.5 mg/L	1.5 mg/L	1.4 mg/L	1.1 mg/L

JMW-10D	11/29/2006	6/18/2009
ATRAZINE	<0.1	<0.019
ALACHLOR	<0.1	<0.079
CYANAZINE	<0.1	<0.054
NITRATES	<4 mg/L	<1 mg/L

JMW-10	11/29/2006	6/18/2009
ATRAZINE	**8.7**	1.9
ALACHLOR	<0.1	0.18
CYANAZINE	**1.7**	0.5
NITRATES	<4 mg/L	<1 mg/L

MW-6R	10/12/2007	1/8/2008	4/24/2008	7/16/2008	2/19/2009
ATRAZINE	<0.022	0.100	<0.021	0.29	0.21
ALACHLOR	<0.092	0.250	0.170	0.2	0.11
CYANAZINE	<0.063	<0.059	<0.060	<0.054	<0.054
NITRATES	1.3 mg/L	<1.0 mg/L	1.0 mg/L	<1.0 mg/L	1.3 mg/L

MW-5RR	10/12/2007	1/8/2008	4/24/2008	7/16/2008	2/19/2009	6/18/2009
ATRAZINE	**5.8**	0.89	0.55	1.3	0.36	0.61
ALACHLOR	**18**	**7.6**	**3.4**	**11**	**2.6**	**4.7**
CYANAZINE	**7.2**	**1.0**	0.67	1.7	0.44	0.88
NITRATES	7.6 mg/L	**160 mg/L**	**31 mg/L**	**48 mg/L**	**260 mg/L**	**18 mg/L**

MW-8R	10/12/2007	1/8/2008	4/24/2008	7/16/2008	2/19/2009
ATRAZINE	0.49	0.53	0.37	0.65	0.35
ALACHLOR	<0.093	<0.087	<0.088	<0.079	<0.080
CYANAZINE	<0.064	<0.059	<0.060	<0.054	<0.054
NITRATES	<1.0 mg/L	<1.0 mg/L	<1.0 mg/L	<1.0 mg/L	<1.0 mg/L

MW-12	10/12/2007	1/8/2008	4/24/2008	7/16/2008	2/19/2009	6/18/2009
ATRAZINE	0.39	0.25	0.20	0.31	0.16	0.22
ALACHLOR	1.0	1.1	0.96	1.6	0.85	1.10
CYANAZINE	**1.6**	0.95	0.74	0.98	0.43	0.81
NITRATES	2.2 mg/L	2.7 mg/L	6.0 mg/L	7.3 mg/L	2.6 mg/L	8.4 mg/L

NOTE:
1) FIGURE BASED ON FIGURE 1 – "FORMER JACOBUS BULK PLANT" IN SIGMA MARCH 30, 2005 FREE PRODUCT MEASUREMENT REPORT FOR THE JACOBUS SITE.
2) GROUNDWATER ANALYTICAL RESULTS FROM WATER SAMPLES COLLECTED BY STS CONSULTANTS FROM OCTOBER 12, 2007; JANUARY 8, 2008; APRIL 24,2008; JULY 18, 2008, FEBRUARY 19, 2009, AND JUNE 18, 2009.

STS | AECOM
11425 W. Lake Park Drive
Milwaukee, WI 53224
414-359-3030
www.stsconsultants.com
Copyright ©2007, By: STS Consultants, Ltd.

POST-REMEDIAL EXCAVATION
GROUNDWATER ANALYTICAL RESULTS
CMC - FORMER GERMANTOWN FEED SUPPLY
W16757 MAIN STREET
GERMANTOWN, WISCONSIN
DATCP CASE # 89999091401

Drawn :	PDD	09/08/09
Checked:	LBL	09/10/09
Approved:	LBL	10/30/09

PROJECT NUMBER 84113YD

FIGURE NUMBER 6

J:\IMPORT PROJECTS\13101003 - Germantown\84113YD-SITED1-2-9-09.B&W.dwg; 11/19/2009 2:19:31 PM; GROMOSKI, LAUREN

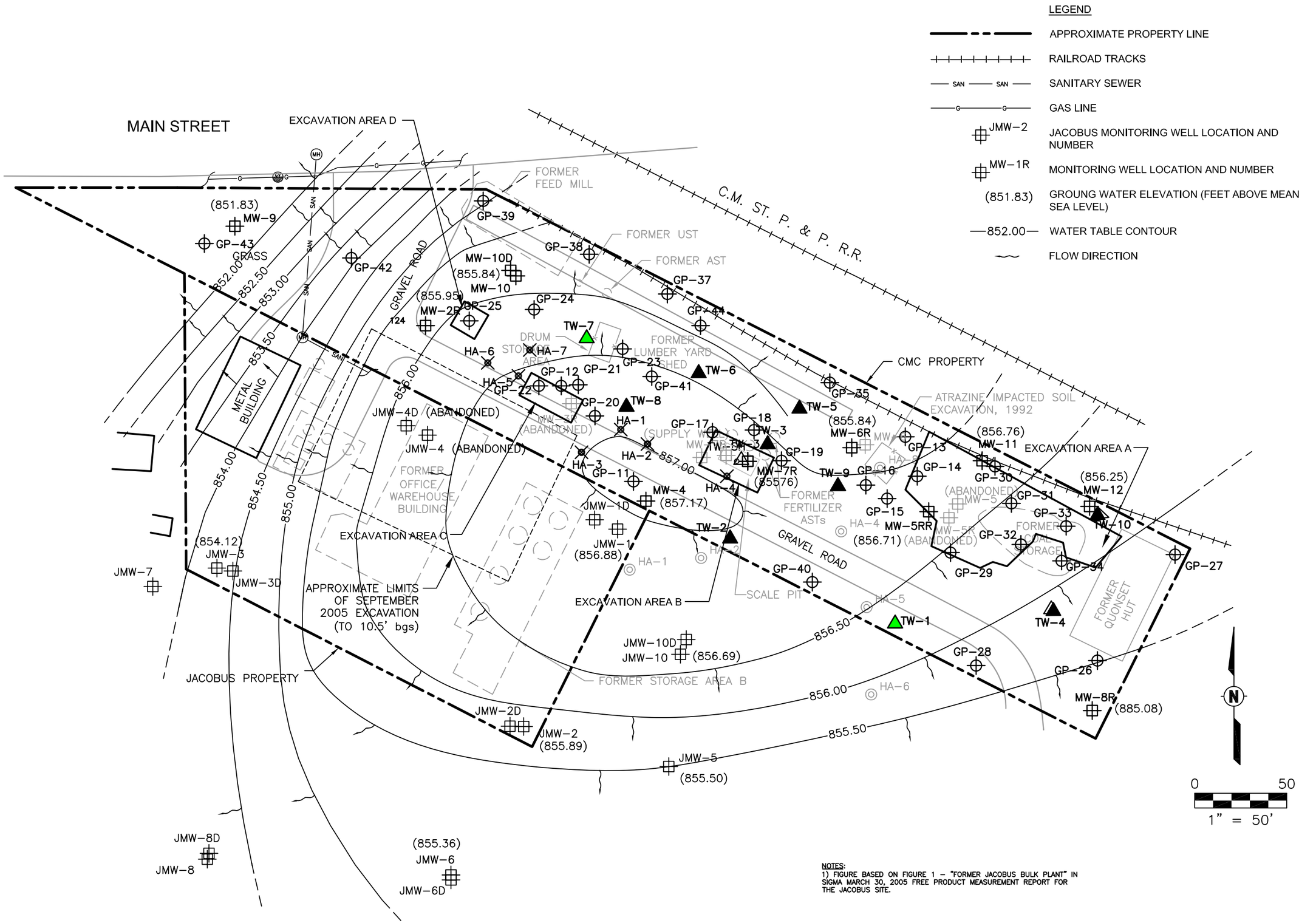

NOTES:
1) FIGURE BASED ON FIGURE 1 – "FORMER JACOBUS BULK PLANT" IN SIGMA MARCH 30, 2005 FREE PRODUCT MEASUREMENT REPORT FOR THE JACOBUS SITE.

STS | AECOM

11425 W. Lake Park Drive
Milwaukee, WI 53224
414-359-3030
www.stsconsultants.com

Copyright ©2007, By: STS Consultants, Ltd.

GROUNDWATER ELEVATIONS AND FLOW - WATER TABLE WELLS
OCTOBER 12, 2007
CMC - FORMER GERMANTOWN FEED SUPPLY
W16757 MAIN STREET
GERMANTOWN, WISCONSIN
DATCP CASE # 899999091401

Drawn :	ADS	3/28/2008
Checked:	LBL	3/28/2008
Approved:	LBL	3/28/2008

PROJECT NUMBER 84113YD

FIGURE NUMBER 5

U:\Projects\S84113YD\dwg\G84113YD-SITE01-10-21-2008.dwg; 10/23/2008 3:58:10 PM; SCHLEICHER, ADAM

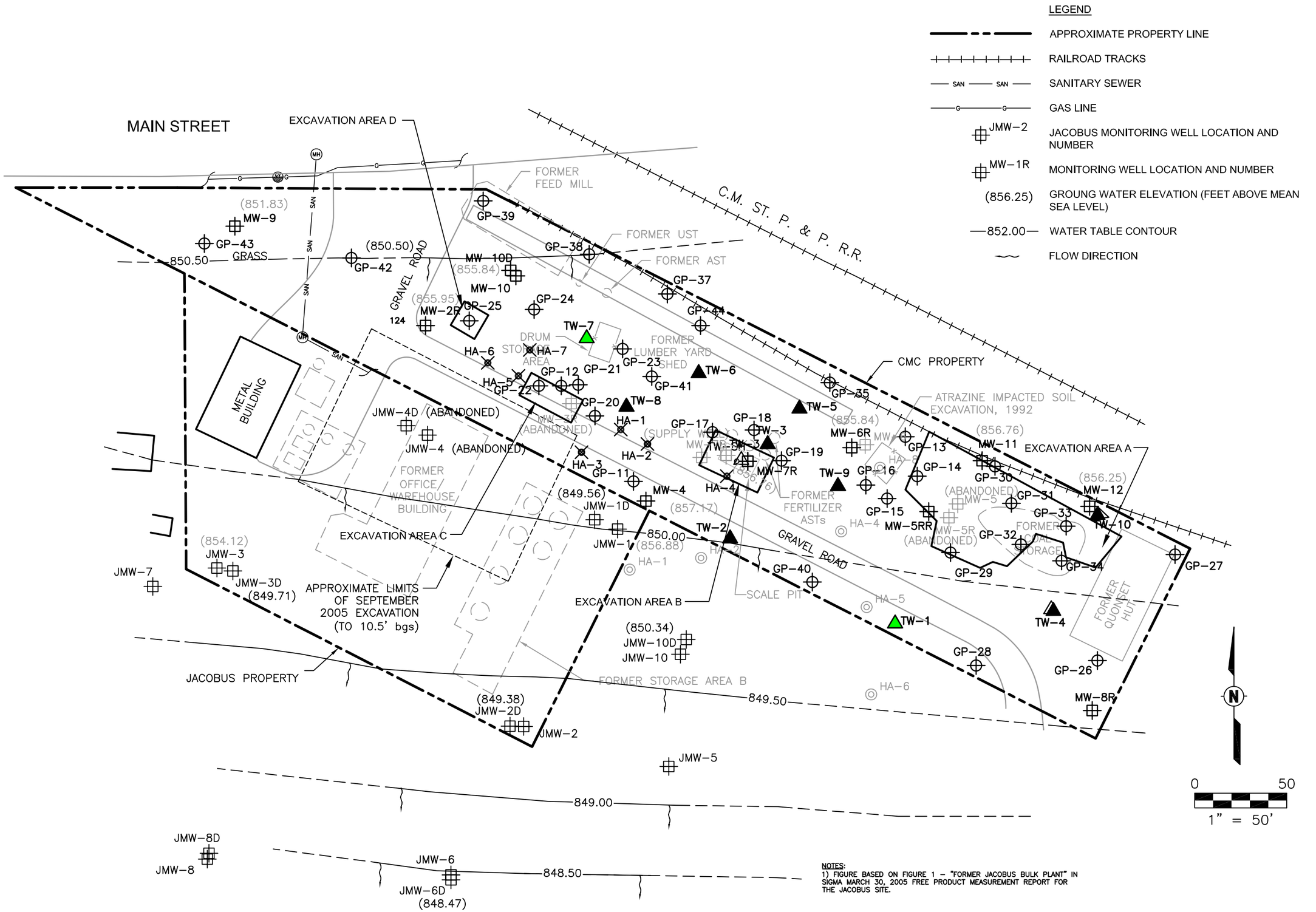

NOTES:
1) FIGURE BASED ON FIGURE 1 – "FORMER JACOBUS BULK PLANT" IN SIGMA MARCH 30, 2005 FREE PRODUCT MEASUREMENT REPORT FOR THE JACOBUS SITE.

STS | AECOM
11425 W. Lake Park Drive
Milwaukee, WI 53224
414-359-3030
www.stsconsultants.com
Copyright ©2007, By: STS Consultants, Ltd.

GROUNDWATER ELEVATIONS AND FLOW - PIEZOMETERS
OCTOBER 12, 2007
CMC - FORMER GERMANTOWN FEED SUPPLY
W16757 MAIN STREET
GERMANTOWN, WISCONSIN
DATCP CASE # 899999091401

Drawn :	ADS	3/28/2008
Checked:	LBL	3/28/2008
Approved:	LBL	3/28/2008

PROJECT NUMBER 84113YD

FIGURE NUMBER 6

U:\Projects\84113YD\dwg\G84113YD-SITE01-10-21-2008.dwg; 10/23/2008 3:58:29 PM; SCHLEICHER, ADAM

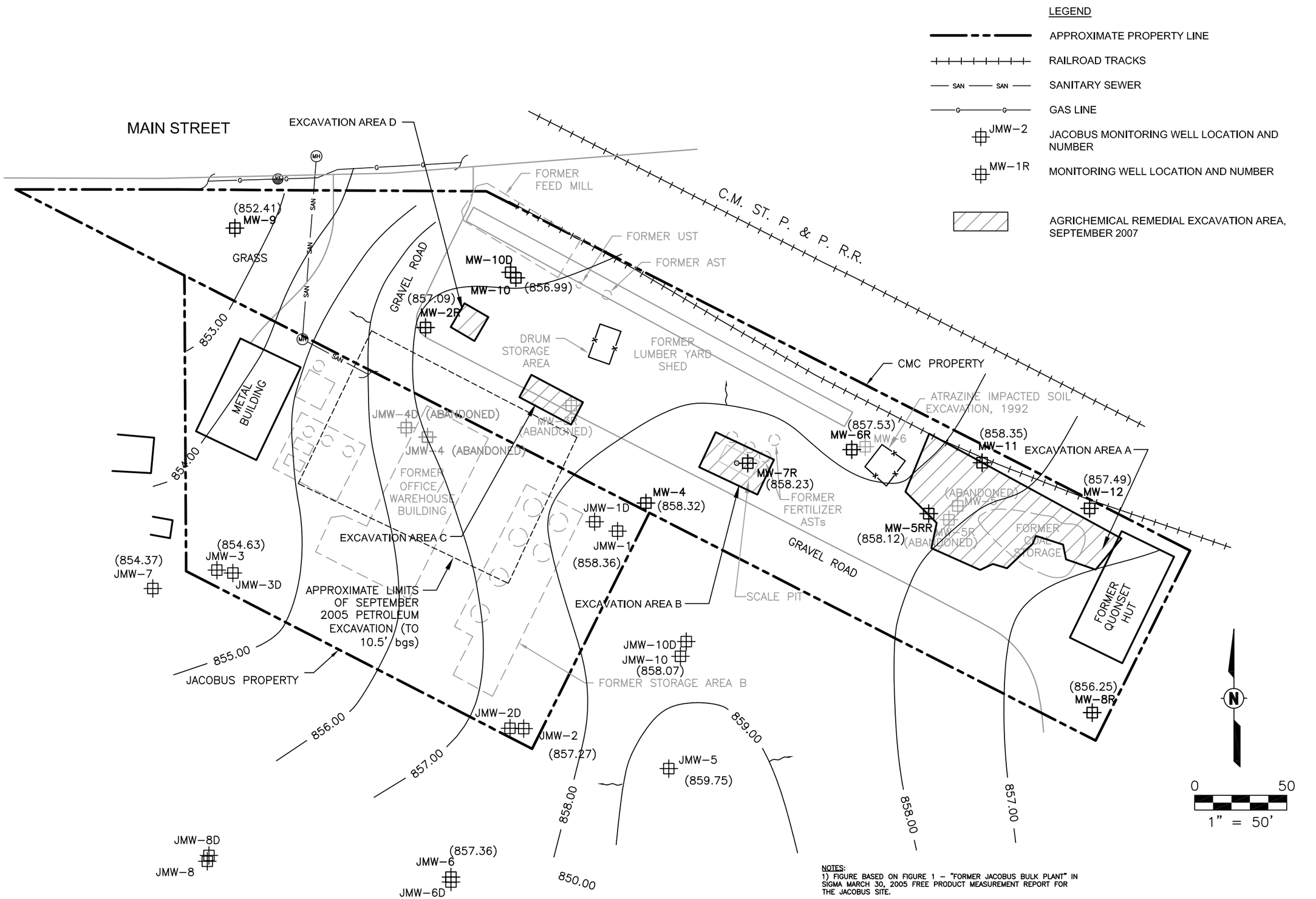

NOTES:
1) FIGURE BASED ON FIGURE 1 – "FORMER JACOBUS BULK PLANT" IN SIGMA MARCH 30, 2005 FREE PRODUCT MEASUREMENT REPORT FOR THE JACOBUS SITE.

STS | AECOM
11425 W. Lake Park Drive
Milwaukee, WI 53224
414-359-3030
www.stsconsultants.com
Copyright ©2007, By: STS Consultants, Ltd.

GROUNDWATER ELEVATIONS AND FLOW
SHALLOW UNCONSOLIDATED WATER TABLE SURFACE
JULY 16, 2008
CMC - FORMER GERMANTOWN FEED SUPPLY
W16757 MAIN STREET
GERMANTOWN, WISCONSIN
DATCP CASE # 89999091401

Drawn :	PDD	3/22/2007
Checked:	LBL	5/25/2007
Approved:	LBL	6/12/2007

PROJECT NUMBER 84113YD

FIGURE NUMBER 4

U:\Projects\84113YD\dwg\G84113YD-SITE01-2-9-09.dwg; 5/5/2009 9:25:50 AM; SCHLEICHER, ADAM

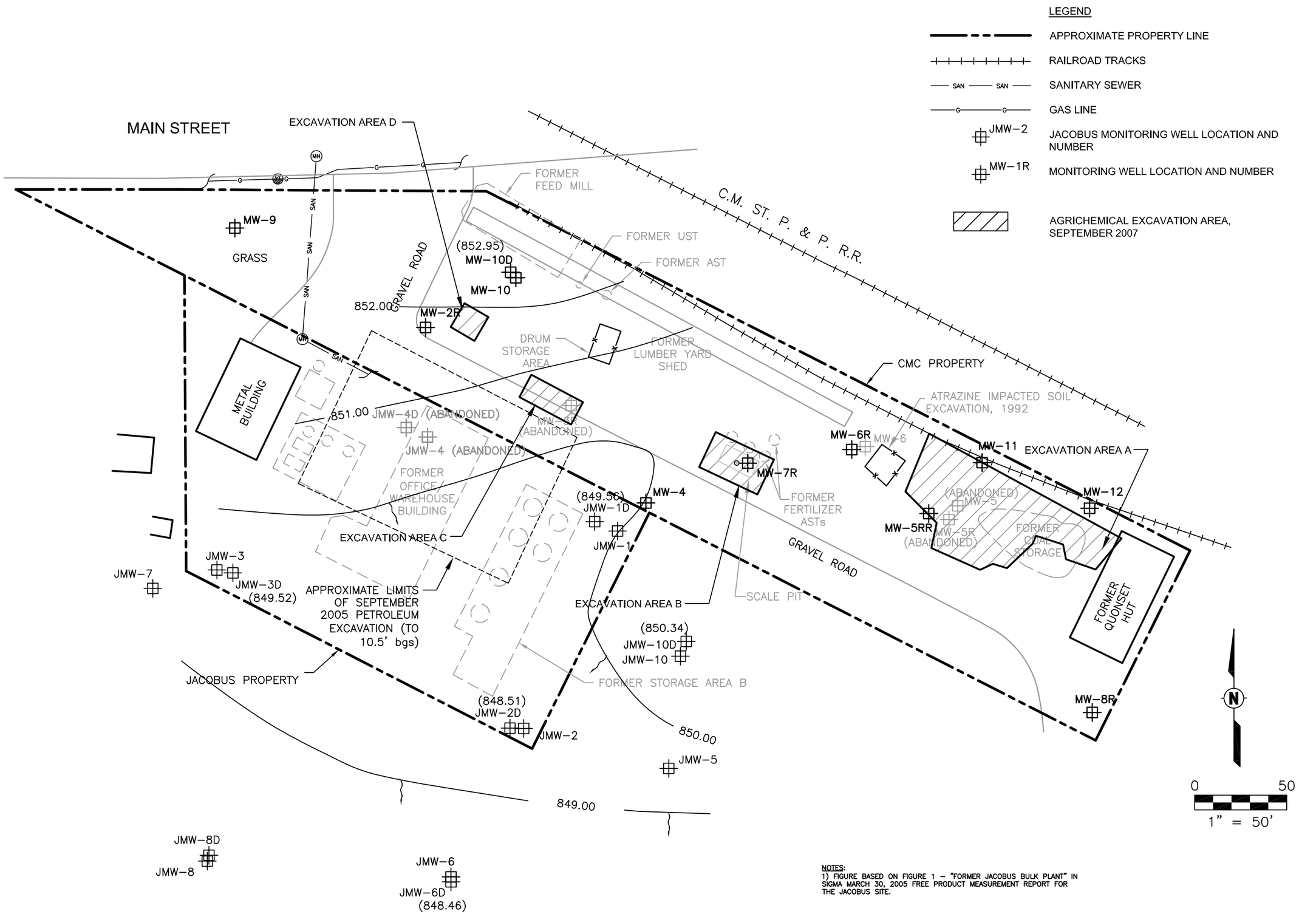

NOTES:
1) FIGURE BASED ON FIGURE 1 – "FORMER JACOBUS BULK PLANT" IN SIGMA MARCH 30, 2005 FREE PRODUCT MEASUREMENT REPORT FOR THE JACOBUS SITE.

STS | AECOM
11425 W. Lake Park Drive
Milwaukee, WI 53224
414-359-3030
www.stsconsultants.com
Copyright ©2007, By: STS Consultants, Ltd.

GROUNDWATER ELEVATIONS AND FLOW - DEEP TOP OF ROCK POTENTIOMETRIC SURFACE
JULY 16, 2008
CMC - FORMER GERMANTOWN FEED SUPPLY
W16757 MAIN STREET
GERMANTOWN, WISCONSIN
DATCP CASE # 899999091401

Drawn :	PDD	3/22/2007
Checked:	LBL	5/25/2007
Approved:	LBL	6/12/2007

PROJECT NUMBER 84113YD

FIGURE NUMBER 5

U:\Projects\84113YD\dwg\G84113YD-SITE01-2-9-09.dwg; 5/5/2009 9:26:05 AM; SCHLEICHER, ADAM

TABLE 2
SUMMARY OF SOIL ANALYTICAL RESULTS
CMC - FORMER FEED SUPPLY SITE
GERMANTOWN, WISCONSIN
STS PROJECT NO. 5-584113YD

STS CONSULTANTS

Parameters	Generic RCLs Direct Contact Pathway Non-Industrial[A]	Generic RCLs Direct Contact Pathway Industrial[B]	MW-2R 1-2 ft. 11/27-29/2006	MW-2R 4-5 ft. 11/27-29/2006	MW-3R 1-2 ft. 11/27-29/2006	MW-3R 4-5 ft. 11/27-29/2006	MW-5R 0-1 ft. 11/27-29/2006	MW-5R 4-5 ft. 11/27-29/2006	MW-5R 8-9 ft. 11/27-29/2006	MW-6R 0-1 ft. 11/27-29/2006	MW-6R 4-5 ft. 11/27-29/2006	MW-8R 0-1 ft. 11/27-29/2006	MW-8R 4-5 ft. 11/27-29/2006
Dry Weight (%)	--	--	NA	NA	NA	NA	NA	NA	NA	NA	NA	NA	NA
Petroleum Analyses (mg/kg)													
Diesel Range Organics	100	100	NA	NA	NA	NA	NA	NA	NA	NA	NA	NA	NA
Gasoline Range Organics	100	100	NA	NA	NA	NA	NA	NA	NA	NA	NA	NA	NA
Fertilizer (mg/kg)													
Nitrogen, Nitrate/Nitrite			<20	<20	<80	<20	<20	84	<20	<20	<20	<20	<20
Nitrogen, Ammonia			<20	<20	690	40	<20	410	200	<20	<20	<20	<20
Total Nitrogen	100	100	0	0	**690** [AB]	40	0	**494** [AB]	**200** [AB]	0	0	0	0
Pesticides (ug/kg)													
EPTC	390,000	26,000,000	<100	<100	<100	<100	170	<100	NR	<100	<100	<100	<100
Butylate	780,000	51,000,000	<100	<100	<100	<100	<100	<100	NR	<100	<100	<100	<100
Deisopropylatrazine			<100	<100	<100	<100	<100	<100	NR	<100	<100	<100	<100
Desethylatrazine			<100	<100	<100	<100	<100	<100	NR	<100	<100	<100	<100
Prometon	240,000	15,000,000	<100	<100	<100	<100	<100	<100	NR	<100	<100	<100	<100
Simazine			<100	<100	<100	<100	290	<100	NR	<100	<100	<100	<100
Atrazine	300	13,000	<100	<100	<100	<100	160	<100	NR	<100	<100	<100	<100
Propazine	310,000	20,000,000	<100	<100	<100	<100	<100	<100	NR	<100	<100	<100	<100
Trifluralin	8,300	830,000	<100	<100	<100	<100	<100	<100	NR	<100	<100	<100	<100
Metribuzin	390,000	26,000,000	<100	<100	<100	<100	980	<100	NR	<100	<100	<100	<100
Acetochlor	310,000	20,000,000	<100	<100	<100	<100	<100	<100	NR	<100	<100	<100	<100
Chlorpyrifos	50,000	3,100,000	<100	<100	<100	<100	<100	<100	NR	<100	<100	<100	<100
Dimethenamid			<100	<100	<100	<100	<100	<100	NR	<100	<100	<100	<100
Alachlor	800	36,000	<100	<100	<100	<100	**9300** [A]	110	NR	190	<100	<100	<100
Metolachlor	2,400,000	150,000,000	<100	<100	<100	<100	150	<100	NR	<100	<100	<100	<100
Pendimethalin	630,000	41,000,000	<100	<100	<100	<100	<100	<100	NR	<100	<100	<100	<100
Cyanazine	80	3,400	<100	<100	<100	<100	**2000** [A]	<100	NR	<100	<100	<100	<100
Total Pesticides	1,000 *	1,000 *	0	0	0	0	**13050** [AB]	110	0	190	0	0	0

Notes: [A] Parameter exceeds NR 720 Generic RCL for Nonindustrial Direct Contact.
[B] Parameter exceeds NR 720 Generic RCL for Industrial Direct Contact.
-- No Generic RCL established.
NA = Not analyzed
* DATCP sugested agrichemical guideline of 1 mg/kg total pesticides.

TABLE 2
SUMMARY OF SOIL ANALYTICAL RESULTS
CMC - FORMER FEED SUPPLY SITE
GERMANTOWN, WISCONSIN
STS PROJECT NO. 5-584113YD

STS CONSULTANTS

Parameters	Generic RCLs Direct Contact Pathway Non-Industrial[A]	Generic RCLs Direct Contact Pathway Industrial[B]	SH 7-8 ft. 11/27-29/2006	SH 9-10 ft. 11/27-29/2006	HA-4 0-1 ft. 11/30/2006	HA-4 4-5 ft. 11/30/2006	HA-5 0-1 ft. 11/30/2006	HA-5 4-5 ft. 11/30/2006	HA-6 0-1 ft. 11/30/2006	HA-6 4-5 ft. 11/30/2006	HA-7 0-1 ft. 11/30/2006	HA-7 4-5 ft. 11/30/2006	GP-22 8' (Fixed) 11/29/2006
Dry Weight (%)	--	--	NA	NA	79.1	86.1	88.4	82.8	92.1	82.1	86.9	80.7	81.7
Petroleum Analyses (mg/kg)													
Diesel Range Organics	100	100	NA	NA	NA	NA	NA	NA	NA	NA	NA	NA	NA
Gasoline Range Organics	100	100	NA	NA	NA	NA	NA	NA	NA	NA	NA	NA	NA
Fertilizer (mg/kg)													
Nitrogen, Nitrate/Nitrite			<20	<20	<20	<20	<20	<20	<20	<20	<20	<20	<20
Nitrogen, Ammonia			<20	26	<10	<10	<10	81	<10	71	<10	<10	56
Total Nitrogen	100	100	0	26	0	0	0	81	0	71	0	0	56
Pesticides (ug/kg)													
EPTC	390,000	26,000,000	<100	<100	110	<50	<50	<50	<50	<50	<50	<50	<50
Butylate	780,000	51,000,000	<100	<100	<25	<25	<25	<25	<25	<25	<25	<25	<25
Deisopropylatrazine			<100	<100	<50	<50	<50	<50	<50	<50	<50	<50	<50
Desethylatrazine			<100	<100	30	<25	<25	<25	<25	<25	<25	<25	<25
Prometon	240,000	15,000,000	<100	<100	<50	<50	<50	<50	<50	<50	<50	<50	<50
Simazine			<100	<100	<50	<50	<50	<50	<50	<50	<50	<50	<50
Atrazine	300	13,000	<100	<100	**750** [A]	<25	<25	<25	<25	<25	58	<25	<25
Propazine	310,000	20,000,000	<100	<100	<25	<25	<25	<25	<25	<25	<25	<25	<25
Trifluralin	8,300	830,000	<100	<100	**14000** [A]	71	<25	<25	<25	<25	<25	<25	<25
Metribuzin	390,000	26,000,000	<100	<100	<25	<25	<25	830	88	310	<25	<25	<25
Acetochlor	310,000	20,000,000	<100	<100	<50	<50	<50	<50	<50	<50	<50	<50	<50
Chlorpyrifos	50,000	3,100,000	<100	<100	<25	<25	<25	<25	<25	<25	<25	<25	<25
Dimethenamid			<100	<100	<25	<25	<25	<25	<25	<25	<25	<25	<25
Alachlor	800	36,000	<100	<100	**3800** [A]	<50	<50	<50	<50	<50	<50	<50	<50
Metolachlor	2,400,000	150,000,000	<100	<100	47	<25	<25	<25	<25	<25	<25	<25	<25
Pendimethalin	630,000	41,000,000	<100	<100	1800	<25	<25	<25	<25	<25	<25	<25	<25
Cyanazine	80	3,400	<100	<100	**510** [A]	<50	<50	<50	<50	<50	<50	<50	<50
Total Pesticides	1,000 *	1,000 *	0	0	**21047** [AB]	71	0	830	88	310	58	0	0

Notes: [A] Parameter exceeds NR 720 Generic RCL for Nonindustrial Direct Contact.
[B] Parameter exceeds NR 720 Generic RCL for Industrial Direct Contact.
-- No Generic RCL established.
NA = Not analyzed
* DATCP sugested agrichemical guideline of 1 mg/kg total pesticides.

TABLE 2
SUMMARY OF SOIL ANALYTICAL RESULTS
CMC - FORMER FEED SUPPLY SITE
GERMANTOWN, WISCONSIN
STS PROJECT NO. 5-584113YD

STS CONSULTANTS

Parameters	Generic RCLs Direct Contact Pathway Non-Industrial[A]	Generic RCLs Direct Contact Pathway Industrial[B]	Coal 11/27-29/2006	GP-1 TW-1 0-1 ft. 11/27-29/2006	GP-1 TW-1 4-5 ft. 11/27-29/2006	GP-2 TW-2 0.5-1.5 ft. 11/27-29/2006	GP-2 TW-2 4-5 ft. 11/27-29/2006	GP-3 TW-3 0-1 ft. 11/27-29/2006	GP-3 TW-3 4-5 ft. 11/27-29/2006	GP-4 TW-4 1-2 ft. 11/27-29/2006	GP-4 TW-4 5-6 ft. 11/27-29/2006	GP-5 TW-2 1-2 ft. 11/27-29/2006
Dry Weight (%)	--	--	NA	NA	NA	NA	NA	NA	NA	NA	NA	NA
Petroleum Analyses (mg/kg)												
Diesel Range Organics	100	100	NA	NA	NA	NA	NA	NA	NA	NA	NA	NA
Gasoline Range Organics	100	100	NA	NA	NA	NA	NA	NA	NA	NA	NA	NA
Fertilizer (mg/kg)												
Nitrogen, Nitrate/Nitrite			<20	<20	<20	<20	<20	<20	<20	<20	<20	<20
Nitrogen, Ammonia			20	<20	<20	<20	<20	<20	<20	25	<20	<20
Total Nitrogen	100	100	20	0	0	0	0	0	0	25	0	0
Pesticides (ug/kg)												
EPTC	390,000	26,000,000	3600	<100	<100	<100	<100	<100	<100	<100	<100	<100
Butylate	780,000	51,000,000	<100	<100	<100	<100	<100	<100	<100	<100	<100	<100
Deisopropylatrazine			<100	<100	<100	<100	<100	<100	<100	<100	<100	<100
Desethylatrazine			<100	<100	<100	<100	<100	<100	<100	<100	<100	<100
Prometon	240,000	15,000,000	<100	<100	<100	<100	<100	<100	<100	<100	<100	<100
Simazine			<100	<100	<100	<100	<100	<100	<100	<100	<100	<100
Atrazine	300	13,000	**54000** [AB]	<100	<100	<100	<100	<100	<100	<100	<100	<100
Propazine	310,000	20,000,000	1600	<100	<100	<100	<100	<100	<100	<100	<100	<100
Trifluralin	8,300	830,000	**44000** [A]	<100	<100	<100	<100	<100	<100	<100	<100	<100
Metribuzin	390,000	26,000,000	<100	<100	<100	<100	<100	<100	<100	<100	<100	<100
Acetochlor	310,000	20,000,000	<100	<100	<100	<100	<100	<100	<100	<100	<100	<100
Chlorpyrifos	50,000	3,100,000	<100	<100	<100	<100	<100	<100	<100	<100	<100	<100
Dimethenamid			<100	<100	<100	<100	<100	<100	<100	<100	<100	<100
Alachlor	800	36,000	**100000** [AB]	<100	<100	<100	<100	<100	<100	<100	<100	<100
Metolachlor	2,400,000	150,000,000	**8400** [A]	<100	<100	<100	<100	<100	<100	<100	<100	<100
Pendimethalin	630,000	41,000,000	14000	<100	<100	<100	<100	<100	<100	<100	<100	<100
Cyanazine	80	3,400	**5700** [AB]	<100	<100	<100	<100	<100	<100	<100	<100	<100
Total Pesticides	1,000 *	1,000 *	**231300** [AB]	0	0	0	0	0	0	0	0	0

Notes: [A] Parameter exceeds NR 720 Generic RCL for Nonindustrial Direct Contact.
[B] Parameter exceeds NR 720 Generic RCL for Industrial Direct Contact.
-- No Generic RCL established.
NA = Not analyzed
* DATCP sugested agrichemical guideline of 1 mg/kg total pesticides.

TABLE 2
SUMMARY OF SOIL ANALYTICAL RESULTS
CMC - FORMER FEED SUPPLY SITE
GERMANTOWN, WISCONSIN
STS PROJECT NO. 5-584113YD

STS CONSULTANTS

Parameters	Generic RCLs Direct Contact Pathway Non-Industrial[A]	Generic RCLs Direct Contact Pathway Industrial[B]	GP-5 TW-5 5-6 ft. 11/27-29/2006	GP-6 TW-6 1-2 ft. 11/27-29/2006	GP-6 TW-6 4-5 ft. 11/27-29/2006	GP-7 TW-7 0-1 ft. 11/27-29/2006	GP-7 TW-7 4-5 ft. 11/27-29/2006	GP-8 TW-8 0-1 ft. 11/27-29/2006	GP-8 TW-8 4-5 ft. 11/27-29/2006	GP-9 TW-9 1-2 ft. 11/27-29/2006	GP-9 TW-9 5-6 ft. 11/27-29/2006	GP-10 TW-10 1-2 ft. 11/27-29/2006
Dry Weight (%)	--	--	NA	NA	NA	NA	NA	NA	NA	NA	NA	NA
Petroleum Analyses (mg/kg)												
Diesel Range Organics	100	100	NA	NA	NA	NA	NA	NA	NA	NA	NA	NA
Gasoline Range Organics	100	100	NA	NA	NA	NA	NA	NA	NA	NA	NA	NA
Fertilizer (mg/kg)												
Nitrogen, Nitrate/Nitrite			<20	<20	<20	<20	<20	<20	<20	<20	<20	<20
Nitrogen, Ammonia			<20	<20	<20	<20	<20	<20	<20	<20	<20	<20
Total Nitrogen	100	100	0	0	0	0	0	0	0	0	0	0
Pesticides (ug/kg)												
EPTC	390,000	26,000,000	<100	<100	<100	<100	<100	<100	<100	<100	<100	<100
Butylate	780,000	51,000,000	<100	<100	<100	<100	<100	<100	<100	<100	<100	<100
Deisopropylatrazine			<100	<100	<100	<100	<100	<100	<100	<100	<100	<100
Desethylatrazine			<100	<100	<100	<100	<100	<100	<100	<100	<100	<100
Prometon	240,000	15,000,000	<100	<100	<100	<100	<100	<100	<100	<100	<100	<100
Simazine			<100	<100	<100	<100	<100	<100	<100	<100	<100	<100
Atrazine	300	13,000	<100	<100	<100	<100	<100	<100	<100	<100	<100	<100
Propazine	310,000	20,000,000	<100	<100	<100	<100	<100	<100	<100	<100	<100	<100
Trifluralin	8,300	830,000	<100	<100	<100	<100	<100	<100	<100	<100	<100	<100
Metribuzin	390,000	26,000,000	<100	<100	<100	<100	<100	<100	<100	<100	<100	<100
Acetochlor	310,000	20,000,000	<100	<100	<100	<100	<100	<100	<100	<100	<100	<100
Chlorpyrifos	50,000	3,100,000	<100	<100	<100	<100	<100	<100	<100	<100	<100	<100
Dimethenamid			<100	<100	<100	<100	<100	<100	<100	<100	<100	<100
Alachlor	800	36,000	<100	140	<100	<100	<100	<100	<100	<100	<100	<100
Metolachlor	2,400,000	150,000,000	<100	<100	<100	<100	<100	<100	<100	<100	<100	<100
Pendimethalin	630,000	41,000,000	<100	<100	<100	<100	<100	<100	<100	<100	<100	<100
Cyanazine	80	3,400	<100	<100	<100	<100	<100	<100	<100	<100	<100	<100
Total Pesticides	1,000 *	1,000 *	0	140	0	0	0	0	0	0	0	0

Notes: [A] Parameter exceeds NR 720 Generic RCL for Nonindustrial Direct Contact.
[B] Parameter exceeds NR 720 Generic RCL for Industrial Direct Contact.
-- No Generic RCL established.
NA = Not analyzed
* DATCP sugested agrichemical guideline of 1 mg/kg total pesticides.

TABLE 2
SUMMARY OF SOIL ANALYTICAL RESULTS
CMC - FORMER FEED SUPPLY SITE
GERMANTOWN, WISCONSIN
STS PROJECT NO. 5-584113YD

STS CONSULTANTS

Parameters	Generic RCLs Direct Contact Pathway Non-Industrial[A]	Generic RCLs Direct Contact Pathway Industrial[B]	GP-10 TW-10 5-6 ft. 11/27-29/2006	GP-11 1-2 ft. 11/27-29/2006	GP-11 4-5 ft. 11/27-29/2006	GP-12 1-2 ft. 11/27-29/2006	GP-12 4-5 ft. 11/27-29/2006	GP-13 0-1 ft. 11/27-29/2006	GP-13 4-5 ft. 11/27-29/2006	GP-14 0-1 ft. 11/27-29/2006	GP-14 4-5 ft. 11/27-29/2006	GP-15 0-1 ft. 11/27-29/2006
Dry Weight (%)	--	--	NA	NA	NA	NA	NA	NA	NA	NA	NA	NA
Petroleum Analyses (mg/kg)												
Diesel Range Organics	100	100	NA	NA	NA	NA	NA	NA	NA	NA	NA	NA
Gasoline Range Organics	100	100	NA	NA	NA	NA	NA	NA	NA	NA	NA	NA
Fertilizer (mg/kg)												
Nitrogen, Nitrate/Nitrite			<20	<20	<20	<20	<20	<20	<20	<20	<20	<20
Nitrogen, Ammonia			<20	<20	<20	<20	<20	<20	<20	<20	<20	<20
Total Nitrogen	100	100	0	0	0	0	0	0	0	0	0	0
Pesticides (ug/kg)												
EPTC	390,000	26,000,000	<100	<100	<100	<100	<100	<100	<100	<100	<100	<100
Butylate	780,000	51,000,000	<100	<100	<100	<100	<100	<100	<100	<100	<100	<100
Deisopropylatrazine			<100	<100	<100	<100	<100	<100	<100	<100	<100	<100
Desethylatrazine			<100	<100	<100	<100	<100	<100	<100	<100	<100	<100
Prometon	240,000	15,000,000	<100	<100	<100	<100	<100	<100	<100	<100	<100	<100
Simazine			<100	<100	<100	<100	<100	<100	<100	<100	<100	<100
Atrazine	300	13,000	<100	<100	<100	<100	<100	<100	<100	<100	<100	<100
Propazine	310,000	20,000,000	<100	<100	<100	<100	<100	<100	<100	<100	<100	<100
Trifluralin	8,300	830,000	<100	<100	<100	<100	<100	<100	<100	<100	<100	<100
Metribuzin	390,000	26,000,000	<100	<100	<100	<100	<100	<100	<100	<100	<100	<100
Acetochlor	310,000	20,000,000	<100	<100	<100	<100	<100	<100	<100	<100	<100	<100
Chlorpyrifos	50,000	3,100,000	<100	<100	<100	<100	<100	<100	<100	<100	<100	<100
Dimethenamid			<100	<100	<100	<100	<100	<100	<100	<100	<100	<100
Alachlor	800	36,000	<100	<100	<100	<100	<100	<100	<100	<100	220	<100
Metolachlor	2,400,000	150,000,000	<100	<100	<100	<100	<100	<100	<100	<100	<100	<100
Pendimethalin	630,000	41,000,000	<100	<100	<100	<100	<100	<100	<100	<100	<100	<100
Cyanazine	80	3,400	<100	<100	<100	<100	<100	<100	<100	<100	<100	<100
Total Pesticides	1,000 *	1,000 *	0	0	0	0	0	0	0	0	220	0

Notes: [A] Parameter exceeds NR 720 Generic RCL for Nonindustrial Direct Contact.
[B] Parameter exceeds NR 720 Generic RCL for Industrial Direct Contact.
-- No Generic RCL established.
NA = Not analyzed
* DATCP sugested agrichemical guideline of 1 mg/kg total pesticides.

TABLE 2
SUMMARY OF SOIL ANALYTICAL RESULTS
CMC - FORMER FEED SUPPLY SITE
GERMANTOWN, WISCONSIN
STS PROJECT NO. 5-584113YD

STS CONSULTANTS

Parameters	Generic RCLs Direct Contact Pathway Non-Industrial[A]	Generic RCLs Direct Contact Pathway Industrial[B]	GP-15 4-5 ft. 11/27-29/2006	GP-16 0-1 ft. 11/27-29/2006	GP-16 4-5 ft. 11/27-29/2006	GP-17 0-1 ft. 11/27-29/2006	GP-17 4-5 ft. 11/27-29/2006	GP-18 0-1 ft. 11/27-29/2006	GP-18 4-5 ft. 11/27-29/2006	GP-19 0-1 ft. 11/27-29/2006	GP-19 4-5 ft. 11/27-29/2006	GP-20 0-1 ft. 11/27-29/2006
Dry Weight (%)	--	--	NA	NA	NA	NA	NA	NA	NA	NA	NA	NA
Petroleum Analyses (mg/kg)												
Diesel Range Organics	100	100	NA	NA	NA	NA	NA	NA	NA	NA	NA	NA
Gasoline Range Organics	100	100	NA	NA	NA	NA	NA	NA	NA	NA	NA	NA
Fertilizer (mg/kg)												
Nitrogen, Nitrate/Nitrite			<20	<20	<20	<20	<20	<20	<20	<20	<20	<20
Nitrogen, Ammonia			<20	<20	<20	<20	<20	<20	<20	<20	<20	78
Total Nitrogen	100	100	0	0	0	0	0	0	0	0	0	78
Pesticides (ug/kg)												
EPTC	390,000	26,000,000	<100	<100	<100	<100	<100	<100	<100	<100	<100	<100
Butylate	780,000	51,000,000	<100	<100	<100	<100	<100	<100	<100	<100	<100	<100
Deisopropylatrazine			<100	<100	<100	<100	<100	<100	<100	<100	<100	<100
Desethylatrazine			<100	<100	<100	<100	<100	<100	<100	<100	<100	<100
Prometon	240,000	15,000,000	<100	<100	<100	<100	<100	<100	<100	<100	<100	<100
Simazine			<100	<100	<100	<100	<100	<100	<100	<100	<100	<100
Atrazine	300	13,000	<100	<100	<100	<100	<100	<100	<100	<100	<100	<100
Propazine	310,000	20,000,000	<100	<100	<100	<100	<100	<100	<100	<100	<100	<100
Trifluralin	8,300	830,000	<100	<100	<100	<100	<100	<100	<100	<100	<100	<100
Metribuzin	390,000	26,000,000	<100	<100	<100	<100	<100	<100	<100	<100	<100	<100
Acetochlor	310,000	20,000,000	<100	<100	<100	<100	<100	<100	<100	<100	<100	<100
Chlorpyrifos	50,000	3,100,000	<100	<100	<100	<100	<100	<100	<100	<100	<100	<100
Dimethenamid			<100	<100	<100	<100	<100	<100	<100	<100	<100	<100
Alachlor	800	36,000	<100	<100	<100	<100	<100	<100	<100	<100	<100	<100
Metolachlor	2,400,000	150,000,000	<100	<100	<100	<100	<100	<100	<100	<100	<100	<100
Pendimethalin	630,000	41,000,000	<100	<100	<100	<100	<100	<100	<100	<100	<100	<100
Cyanazine	80	3,400	<100	<100	<100	<100	<100	<100	<100	<100	<100	<100
Total Pesticides	1,000 *	1,000 *	0	0	0	0	0	0	0	0	0	0

Notes: [A] Parameter exceeds NR 720 Generic RCL for Nonindustrial Direct Contact.
[B] Parameter exceeds NR 720 Generic RCL for Industrial Direct Contact.
-- No Generic RCL established.
NA = Not analyzed
* DATCP sugested agrichemical guideline of 1 mg/kg total pesticides.

TABLE 2
SUMMARY OF SOIL ANALYTICAL RESULTS
CMC - FORMER FEED SUPPLY SITE
GERMANTOWN, WISCONSIN
STS PROJECT NO. 5-584113YD

STS CONSULTANTS

Parameters	Generic RCLs Direct Contact Pathway Non-Industrial[A]	Generic RCLs Direct Contact Pathway Industrial[B]	GP-20 4-5 ft. 11/27-29/2006	GP-21 0-1 ft. 11/27-29/2006	GP-21 4-5 ft. 11/27-29/2006	GP-22 0-1 ft. 11/27-29/2006	GP-22 4-5 ft. 11/27-29/2006	GP-23 0-1 ft. 11/27-29/2006	GP-23 4-5 ft. 11/27-29/2006	GP-24 0-1 ft. 11/27-29/2006	GP-24 4-5 ft. 11/27-29/2006	GP-25 0-1 ft. 11/27-29/2006
Dry Weight (%)	--	--	NA	NA	NA	NA	NA	NA	NA	NA	NA	NA
Petroleum Analyses (mg/kg)												
Diesel Range Organics	100	100	NA	NA	NA	NA	NA	NA	**1000**	NA	NA	NA
Gasoline Range Organics	100	100	NA	NA	NA	NA	NA	NA	**1800**	NA	NA	NA
Fertilizer (mg/kg)												
Nitrogen, Nitrate/Nitrite			<20	<20	<20	<20	<80	<20	<20	<20	<20	<20
Nitrogen, Ammonia			20	<20	<20	<20	1200	<20	<20	<20	<20	33
Total Nitrogen	100	100	20	0	0	0	**1200** [AB]	0	0	0	0	33
Pesticides (ug/kg)												
EPTC	390,000	26,000,000	<100	<100	<100	<100	<100	<100	<100	<100	<100	<100
Butylate	780,000	51,000,000	<100	<100	<100	<100	<100	<100	<100	<100	<100	<100
Deisopropylatrazine			<100	<100	<100	<100	<100	<100	<100	<100	<100	<100
Desethylatrazine			<100	<100	<100	<100	<100	<100	<100	<100	<100	<100
Prometon	240,000	15,000,000	<100	<100	<100	<100	<100	<100	<100	<100	<100	<100
Simazine			<100	<100	<100	<100	<100	<100	<100	<100	<100	<100
Atrazine	300	13,000	<100	<100	<100	<100	<100	<100	<100	<100	<100	<100
Propazine	310,000	20,000,000	<100	<100	<100	<100	<100	<100	<100	<100	<100	<100
Trifluralin	8,300	830,000	<100	<100	<100	<100	<100	<100	<100	<100	<100	<100
Metribuzin	390,000	26,000,000	<100	<100	<100	<100	<100	<100	<100	<100	<100	<100
Acetochlor	310,000	20,000,000	<100	<100	<100	<100	<100	<100	<100	<100	<100	<100
Chlorpyrifos	50,000	3,100,000	<100	<100	<100	<100	<100	<100	<100	<100	<100	<100
Dimethenamid			<100	<100	<100	<100	<100	<100	<100	<100	<100	<100
Alachlor	800	36,000	<100	<100	<100	<100	<100	<100	<100	<100	<100	<100
Metolachlor	2,400,000	150,000,000	<100	<100	<100	<100	<100	<100	<100	<100	<100	<100
Pendimethalin	630,000	41,000,000	<100	<100	<100	<100	<100	<100	<100	<100	<100	<100
Cyanazine	80	3,400	<100	<100	<100	<100	<100	<100	<100	<100	<100	<100
Total Pesticides	1,000 *	1,000 *	0	0	0	0	0	0	0	0	0	0

Notes: [A] Parameter exceeds NR 720 Generic RCL for Nonindustrial Direct Contact.
[B] Parameter exceeds NR 720 Generic RCL for Industrial Direct Contact.
-- No Generic RCL established.
NA = Not analyzed
* DATCP sugested agrichemical guideline of 1 mg/kg total pesticides.

TABLE 2
SUMMARY OF SOIL ANALYTICAL RESULTS
CMC - FORMER FEED SUPPLY SITE
GERMANTOWN, WISCONSIN
STS PROJECT NO. 5-584113YD

STS CONSULTANTS

Parameters	Generic RCLs Direct Contact Pathway Non-Industrial[A]	Generic RCLs Direct Contact Pathway Industrial[B]	GP-25 4-5 ft. 11/27-29/2006	GP-26 0-1 ft. 11/27-29/2006	GP-26 4-5 ft. 11/27-29/2006	GP-27 0-1 ft. 11/27-29/2006	GP-27 4-5 ft. 11/27-29/2006	GP-28 0-1 ft. 11/27-29/2006	GP-28 4-5 ft. 11/27-29/2006	GP-29 0-1 ft. 11/27-29/2006	GP-29 4-5 ft. 11/27-29/2006	GP-30 0-1 ft. 11/27-29/2006
Dry Weight (%)	--	--	NA	NA	NA	NA	NA	NA	NA	NA	NA	NA
Petroleum Analyses (mg/kg)												
Diesel Range Organics	100	100	NA	NA	NA	NA	NA	NA	NA	NA	NA	NA
Gasoline Range Organics	100	100	NA	NA	NA	NA	NA	NA	NA	NA	NA	NA
Fertilizer (mg/kg)												
Nitrogen, Nitrate/Nitrite			<20	<20	<20	<20	<20	<20	<20	<20	<20	<20
Nitrogen, Ammonia			120	<20	<20	<20	<20	<20	<20	<20	<20	<20
Total Nitrogen	100	100	**120** [AB]	0	0	0	0	0	0	0	0	0
Pesticides (ug/kg)												
EPTC	390,000	26,000,000	<100	<100	<100	<100	<100	<100	<100	<100	<100	<100
Butylate	780,000	51,000,000	<100	<100	<100	<100	<100	<100	<100	<100	<100	<100
Deisopropylatrazine			<100	<100	<100	<100	<100	<100	<100	<100	<100	<100
Desethylatrazine			<100	<100	<100	<100	<100	<100	<100	<100	<100	<100
Prometon	240,000	15,000,000	<100	<100	<100	<100	<100	<100	<100	<100	<100	<100
Simazine			<100	<100	<100	<100	<100	<100	<100	<100	<100	300
Atrazine	300	13,000	<100	<100	<100	<100	<100	<100	<100	<100	<100	**3000** [A]
Propazine	310,000	20,000,000	<100	<100	<100	<100	<100	<100	<100	<100	<100	<100
Trifluralin	8,300	830,000	<100	<100	<100	<100	<100	<100	<100	<100	<100	<100
Metribuzin	390,000	26,000,000	<100	<100	<100	<100	<100	<100	<100	<100	<100	180
Acetochlor	310,000	20,000,000	<100	<100	<100	<100	<100	<100	<100	<100	<100	<100
Chlorpyrifos	50,000	3,100,000	<100	<100	<100	<100	<100	<100	<100	<100	<100	<100
Dimethenamid			<100	<100	<100	<100	<100	<100	<100	<100	<100	<100
Alachlor	800	36,000	<100	<100	<100	<100	<100	<100	<100	<100	<100	**2500** [A]
Metolachlor	2,400,000	150,000,000	<100	<100	<100	<100	<100	<100	<100	<100	<100	<100
Pendimethalin	630,000	41,000,000	<100	<100	<100	<100	<100	<100	<100	<100	<100	<100
Cyanazine	80	3,400	<100	<100	<100	<100	<100	<100	<100	<100	<100	**590** [A]
Total Pesticides	1,000 *	1,000 *	0	0	0	0	0	0	0	0	0	**6570** [AB]

Notes: [A] Parameter exceeds NR 720 Generic RCL for Nonindustrial Direct Contact.
[B] Parameter exceeds NR 720 Generic RCL for Industrial Direct Contact.
-- No Generic RCL established.
NA = Not analyzed
* DATCP sugested agrichemical guideline of 1 mg/kg total pesticides.

TABLE 2
SUMMARY OF SOIL ANALYTICAL RESULTS
CMC - FORMER FEED SUPPLY SITE
GERMANTOWN, WISCONSIN
STS PROJECT NO. 5-584113YD

STS CONSULTANTS

Parameters	Generic RCLs Direct Contact Pathway Non-Industrial[A]	Generic RCLs Direct Contact Pathway Industrial[B]	GP-30 4-5 ft. 11/27-29/2006	GP-31 0-1 ft. 11/27-29/2006	GP-31 4-5 ft. 11/27-29/2006	GP-32 0-1 ft. 11/27-29/2006	GP-32 4-5 ft. 11/27-29/2006	GP-33 0-1 ft. 11/27-29/2006	GP-33 4-5 ft. 11/27-29/2006	GP-34 0-1 ft. 11/27-29/2006	GP-34 4-5 ft. 11/27-29/2006	GP-35 0-1 ft. 11/27-29/2006
Dry Weight (%)	--	--	NA	NA	NA	NA	NA	NA	NA	NA	NA	NA
Petroleum Analyses (mg/kg)												
Diesel Range Organics	100	100	NA	NA	NA	NA	NA	NA	NA	NA	NA	NA
Gasoline Range Organics	100	100	NA	NA	NA	NA	NA	NA	NA	NA	NA	NA
Fertilizer (mg/kg)												
Nitrogen, Nitrate/Nitrite			<20	<20	<20	<20	<20	<20	<20	<20	<20	<20
Nitrogen, Ammonia			<20	<20	<20	<20	<20	<20	<20	<20	<20	<20
Total Nitrogen	100	100	0	0	0	0	0	0	0	0	0	0
Pesticides (ug/kg)												
EPTC	390,000	26,000,000	<100	<100	<100	<100	<100	<100	<100	<100	<100	<100
Butylate	780,000	51,000,000	<100	<100	<100	<100	<100	<100	<100	<100	<100	<100
Deisopropylatrazine			<100	<100	<100	<100	<100	<100	<100	<100	<100	<100
Desethylatrazine			<100	<100	<100	<100	<100	<100	<100	<100	<100	<100
Prometon	240,000	15,000,000	<100	<100	<100	<100	<100	<100	<100	<100	<100	<100
Simazine			<100	<100	<100	<100	<100	<100	<100	<100	<100	<100
Atrazine	300	13,000	<100	<100	<100	<100	<100	<100	<100	<100	<100	<100
Propazine	310,000	20,000,000	<100	<100	<100	<100	<100	<100	<100	<100	<100	<100
Trifluralin	8,300	830,000	<100	<100	<100	<100	<100	<100	<100	<100	<100	<100
Metribuzin	390,000	26,000,000	<100	<100	<100	<100	<100	<100	<100	<100	<100	<100
Acetochlor	310,000	20,000,000	<100	<100	<100	<100	<100	<100	<100	<100	<100	<100
Chlorpyrifos	50,000	3,100,000	<100	<100	<100	<100	<100	<100	<100	<100	<100	<100
Dimethenamid			<100	<100	<100	<100	<100	<100	<100	<100	<100	<100
Alachlor	800	36,000	<100	<100	<100	<100	<100	<100	<100	<100	<100	<100
Metolachlor	2,400,000	150,000,000	<100	<100	<100	<100	<100	<100	<100	<100	<100	<100
Pendimethalin	630,000	41,000,000	<100	<100	<100	<100	<100	<100	<100	<100	<100	<100
Cyanazine	80	3,400	<100	<100	<100	<100	<100	<100	<100	<100	<100	<100
Total Pesticides	1,000 *	1,000 *	0	0	0	0	0	0	0	0	0	0

Notes: [A] Parameter exceeds NR 720 Generic RCL for Nonindustrial Direct Contact.
[B] Parameter exceeds NR 720 Generic RCL for Industrial Direct Contact.
-- No Generic RCL established.
NA = Not analyzed
* DATCP sugested agrichemical guideline of 1 mg/kg total pesticides.

TABLE 2
SUMMARY OF SOIL ANALYTICAL RESULTS
CMC - FORMER FEED SUPPLY SITE
GERMANTOWN, WISCONSIN
STS PROJECT NO. 5-584113YD

STS CONSULTANTS

Parameters	Generic RCLs Direct Contact Pathway Non-Industrial[A]	Generic RCLs Direct Contact Pathway Industrial[B]	GP-35 4-5 ft. 11/27-29/2006	GP-36 0-1 ft. 11/27-29/2006	GP-36 4-5 ft. 11/27-29/2006	GP-37 0-1 ft. 11/27-29/2006	GP-37 4-5 ft. 11/27-29/2006	GP-38 0-1 ft. 11/27-29/2006	GP-38 4-5 ft. 11/27-29/2006	GP-39 0-1 ft. 11/27-29/2006	GP-39 4-5 ft. 11/27-29/2006	GP-40 0-1 ft. 11/27-29/2006
Dry Weight (%)	--	--	NA	NA	NA	NA	NA	NA	NA	NA	NA	NA
Petroleum Analyses (mg/kg)												
Diesel Range Organics	100	100	NA	NA	NA	NA	NA	NA	NA	NA	**2400**	NA
Gasoline Range Organics	100	100	NA	NA	NA	NA	NA	NA	NA	NA	**660**	NA
Fertilizer (mg/kg)												
Nitrogen, Nitrate/Nitrite			<20	<20	<20	<20	<20	<20	<20	<20	<20	<20
Nitrogen, Ammonia			<20	<20	<20	<20	<20	<20	<20	<20	<20	<20
Total Nitrogen	100	100	0	0	0	0	0	0	0	0	0	0
Pesticides (ug/kg)												
EPTC	390,000	26,000,000	<100	<100	<100	<100	<100	<100	<100	<100	<100	<100
Butylate	780,000	51,000,000	<100	<100	<100	<100	<100	<100	<100	<100	<100	<100
Deisopropylatrazine			<100	<100	<100	<100	<100	<100	<100	<100	<100	<100
Desethylatrazine			<100	<100	<100	<100	<100	<100	<100	<100	<100	<100
Prometon	240,000	15,000,000	<100	<100	<100	<100	<100	<100	<100	<100	<100	<100
Simazine			<100	<100	<100	<100	<100	<100	<100	<100	<100	<100
Atrazine	300	13,000	<100	<100	<100	<100	<100	<100	<100	<100	<100	<100
Propazine	310,000	20,000,000	<100	<100	<100	<100	<100	<100	<100	<100	<100	<100
Trifluralin	8,300	830,000	<100	<100	<100	<100	<100	<100	<100	<100	<100	<100
Metribuzin	390,000	26,000,000	<100	<100	<100	<100	<100	<100	<100	<100	<100	<100
Acetochlor	310,000	20,000,000	<100	<100	<100	<100	<100	<100	<100	<100	<100	<100
Chlorpyrifos	50,000	3,100,000	<100	<100	<100	<100	<100	<100	<100	<100	<100	<100
Dimethenamid			<100	<100	<100	<100	<100	<100	<100	<100	<100	<100
Alachlor	800	36,000	<100	<100	<100	<100	<100	<100	<100	<100	<100	<100
Metolachlor	2,400,000	150,000,000	<100	<100	<100	<100	<100	<100	<100	<100	<100	<100
Pendimethalin	630,000	41,000,000	<100	<100	<100	<100	<100	<100	<100	<100	<100	<100
Cyanazine	80	3,400	<100	<100	<100	<100	<100	<100	<100	<100	<100	<100
Total Pesticides	1,000 *	1,000 *	0	0	0	0	0	0	0	0	0	0

Notes: [A] Parameter exceeds NR 720 Generic RCL for Nonindustrial Direct Contact.
[B] Parameter exceeds NR 720 Generic RCL for Industrial Direct Contact.
-- No Generic RCL established.
NA = Not analyzed
* DATCP sugested agrichemical guideline of 1 mg/kg total pesticides.

TABLE 2
SUMMARY OF SOIL ANALYTICAL RESULTS
CMC - FORMER FEED SUPPLY SITE
GERMANTOWN, WISCONSIN
STS PROJECT NO. 5-584113YD

STS CONSULTANTS

Parameters	Generic RCLs Direct Contact Pathway Non-Industrial[A]	Generic RCLs Direct Contact Pathway Industrial[B]	GP-40 4-5 ft. 11/27-29/2006	GP-41 0-1 ft. 11/27-29/2006	GP-41 4-5 ft. 11/27-29/2006	GP-42 0-1 ft. 11/27-29/2006	GP-42 4-5 ft. 11/27-29/2006	GP-43 0-1 ft. 11/27-29/2006	GP-43 4-5 ft. 11/27-29/2006	GP-44 0-1 ft. 11/27-29/2006	GP-44 4-5 ft. 11/27-29/2006
Dry Weight (%)	--	--	NA	NA	NA	NA	NA	NA	NA	NA	NA
Petroleum Analyses (mg/kg)											
Diesel Range Organics	100	100	NA	<2.3	NA	NA	NA	NA	NA	NA	NA
Gasoline Range Organics	100	100	NA	3	NA	NA	NA	NA	NA	NA	NA
Fertilizer (mg/kg)											
Nitrogen, Nitrate/Nitrite			<20	<20	<20	<20	<20	<20	<20	<20	<20
Nitrogen, Ammonia			<20	<20	<20	45	<20	<20	<20	<20	<20
Total Nitrogen	100	100	0	0	0	45	0	0	0	0	0
Pesticides (ug/kg)											
EPTC	390,000	26,000,000	<100	<100	<100	<100	<100	<100	<100	<100	<100
Butylate	780,000	51,000,000	<100	<100	<100	<100	<100	<100	<100	<100	<100
Deisopropylatrazine			<100	<100	<100	<100	<100	<100	<100	<100	<100
Desethylatrazine			<100	<100	<100	<100	<100	<100	<100	<100	<100
Prometon	240,000	15,000,000	<100	<100	<100	<100	<100	<100	<100	<100	<100
Simazine			<100	<100	<100	<100	<100	<100	<100	<100	<100
Atrazine	300	13,000	<100	<100	<100	<100	<100	<100	<100	<100	160
Propazine	310,000	20,000,000	<100	<100	<100	<100	<100	<100	<100	<100	<100
Trifluralin	8,300	830,000	<100	<100	<100	<100	<100	<100	<100	<100	<100
Metribuzin	390,000	26,000,000	<100	<100	<100	<100	<100	<100	<100	<100	<100
Acetochlor	310,000	20,000,000	<100	<100	<100	<100	<100	<100	<100	<100	<100
Chlorpyrifos	50,000	3,100,000	<100	<100	<100	<100	<100	<100	<100	<100	<100
Dimethenamid			<100	<100	<100	<100	<100	<100	<100	<100	<100
Alachlor	800	36,000	<100	<100	<100	<100	<100	<100	<100	<100	120
Metolachlor	2,400,000	150,000,000	<100	<100	<100	<100	<100	<100	<100	<100	250
Pendimethalin	630,000	41,000,000	<100	<100	<100	<100	<100	<100	<100	<100	<100
Cyanazine	80	3,400	<100	<100	<100	<100	<100	<100	<100	<100	<100
Total Pesticides	1,000 *	1,000 *	0	0	0	0	0	0	0	0	530

Notes: [A] Parameter exceeds NR 720 Generic RCL for Nonindustrial Direct Contact.
[B] Parameter exceeds NR 720 Generic RCL for Industrial Direct Contact.
-- No Generic RCL established.
NA = Not analyzed
* DATCP sugested agrichemical guideline of 1 mg/kg total pesticides.

TABLE 3
SUMMARY OF SOIL CHAPTER NR720 RESIDUAL CONTAMINANT LIMIT (RCL) EXCEEDANCES
CMC - FORMER FEED SUPPLY SITE
GERMANTOWN, WISCONSIN
STS PROJECT NO. 5-584113YD

STS CONSULTANTS

Parameters	Generic RCLs Direct Contact Pathway Non-Industrial[A]	Generic RCLs Direct Contact Pathway Industrial[B]	MW-3R 1-2 ft. 11/27-29/2006	MW-5R 0-1 ft. 11/27-29/2006	MW-5R 4-5 ft. 11/27-29/2006	MW-5R 8-9 ft. 11/27-29/2006	HA-4 0-1 ft. 11/30/2006	Coal 11/27-29/2006	GP-22 4-5 ft. 11/27-29/2006	GP-23 4-5 ft. 11/27-29/2006	GP-25 4-5 ft. 11/27-29/2006	GP-30 0-1 ft. 11/27-29/2006	GP-39 4-5 ft. 11/27-29/2006
Petroleum Analyses (mg/kg)													
Diesel Range Organics	100	100	NA	NA	NA	NA	NA	NA	NA	**1000**	NA	NA	**2400**
Gasoline Range Organics	100	100	NA	NA	NA	NA	NA	NA	NA	**1800**	NA	NA	**660**
Fertilizer (mg/kg)													
Total Nitrogen	100	100	**690** [AB]	0	**494** [AB]	**200** [AB]	0	20	**1200** [AB]	0	**120** [AB]	0	0
Pesticides (ug/kg)													
Atrazine	300	13,000	<100	160	<100	NR	**750** [A]	**54000** [AB]	<100	<100	<100	**3000** [A]	<100
Trifluralin	8,300	830,000	<100	<100	<100	NR	**14000** [A]	**44000** [A]	<100	<100	<100	<100	<100
Alachlor	800	36,000	<100	**9300** [A]	110	NR	**3800** [A]	**100000** [AB]	<100	<100	<100	**2500** [A]	<100
Metolachlor	2,400,000	150,000,000	<100	150	<100	NR	47	**8400** [A]	<100	<100	<100	<100	<100
Cyanazine	80	3,400	<100	**2000** [A]	<100	NR	**510** [A]	**5700** [AB]	<100	<100	<100	**590** [A]	<100
Total Pesticides	1,000 *	1,000 *	0	**13050** [AB]	110	0	**21047** [AB]	**231300** [AB]	0	0	0	**6570** [AB]	0

Notes: [A] Parameter exceeds NR 720 Generic RCL for Nonindustrial Direct Contact.
[B] Parameter exceeds NR 720 Generic RCL for Industrial Direct Contact.
-- No Generic RCL established.
NA = Not analyzed
* DATCP sugested agrichemical guideline of 1 mg/kg total pesticides.

TABLE 1A
SUMMARY OF EXCAVATION SAMPLES
FORMER GERMANTOWN FEED SUPPLY
GERMANTOWN, WISCONSIN
AECOM PROJECT No. 13101003/STS PROJECT No. 584113YD

Excavation Area A

ID	Floor or Sidewall	Approximate Depth (feet bgs)	Concentration (mg/kg) Total Nitrogen	Concentration (mg/kg) Total Pesticides	Soil Matrix	Left or Removed
A1	Sidewall	3	--	--	Brown Silty Clay Fill	Left
A2	Sidewall	3	--	--	Brown Silty Clay Fill	Left
A3	Sidewall	2	--	--	Brown Silty Clay Fill	Left
A4	Floor	2	--	--	Brown Silty Clay Fill	Left
A5	Floor	2	--	0.11	Brown Silty Clay Fill	Left
A6	Sidewall	2	--	**12**	Brown Silty Clay Fill, trace slag	Removed
A7	Sidewall	3	--	**3.6**	Brown Silty Clay Fill	Removed
A8	Sidewall	2	--	**4.7**	Brown Silty Clay Fill	Removed
A9	Floor	10	**220**	--	Native Gray Silt, wet	Left
A10	Sidewall	6	**830**	--	Native Brown Silty Sand, wet	Left
A11	Sidewall	7	--	--	Dark Gray Silty Clay Fill	Left
A12	Sidewall	6	--	--	Dark Gray Silty Clay Fill	Left
A13	Floor	2	--	--	Dark Gray Silty Clay Fill	Left
A14	Sidewall	2	--	--	Dark Gray Silty Clay Fill	Left
A15	Sidewall	2	--	--	Dark Gray Silty Clay Fill	Left
A16	Sidewall	3	--	NA	Dark Gray Silty Clay Fill	Left
A17	Sidewall	2	NA	--	Brown Sand and Gravel Fill	Removed
A18	Sidewall	2	NA	--	Dark Gray Silty Clay Fill	Left
A19	Sidewall	3	NA	--	Dark Gray Silty Clay Fill	Left
A20	Sidewall	2	NA	--	Dark Gray Silty Clay Fill	Left
A21	Floor	2	--	--	Dark Gray Silty Clay Fill	Left
A22	Sidewall	2	--	--	Dark Gray Silty Clay Fill	Left
A23	Sidewall	2	--	**66**	Dark Gray Silty Clay Fill	Removed
A24	Sidewall	2	40	0.27	Dark Gray Silty Clay Fill, trace coal	Left
A25	Floor	2	--	--	Brown Silty Clay Fill	Left
A26	Sidewall	2	--	--	Brown Silty Clay Fill	Left
A27	Sidewall	2	--	--	Brown Silty Clay Fill	Left
COAL1	Sidewall	2	NA	0.12	Black Coal & Coal Dust Fill	Left
COAL2	Sidewall	2	NA	--	Black Coal & Coal Dust Fill	Left
COAL3	Sidewall	2	NA	**32**	Black Coal & Coal Dust Fill	Removed

-- = Less than the reporting limit
NA = Not analyzed

TABLE 1A
SUMMARY OF EXCAVATION SAMPLES
FORMER GERMANTOWN FEED SUPPLY
GERMANTOWN, WISCONSIN
AECOM PROJECT No. 13101003/STS PROJECT No. 584113YD

Excavation Area B

ID	Floor or Sidewall	Approximate Depth (feet bgs)	Concentration (mg/kg) Total Nitrogen	Total Pesticides	Soil Matrix	Left or Removed
B1	Floor	6	NA	--	Native Brown Silty Sand, trace roots	Left
B2	Sidewall	4	NA	--	Native Brown Silty Sand	Left
B3	Sidewall	4	NA	--	Native Brown Silty Sand	Left
B4	Sidewall	4	NA	--	Native Brown Silty Sand	Left
B5	Sidewall	4	NA	--	Native Brown Silty Sand	Left

Excavation Area C

ID	Floor or Sidewall	Approximate Depth (feet bgs)	Concentration (mg/kg) Total Nitrogen	Total Pesticides	Soil Matrix	Left or Removed
C1	Floor	6	34	NA	Native Brown Silty Sand, petroleum odor	Left
C2	Sidewall	5	--	NA	Native Brown Silty Sand, petroleum odor	Left
C3	Sidewall	5	28	NA	Native Brown Silty Sand, petroleum odor	Left
C4	Sidewall	5	--	NA	Native Brown Silty Sand, petroleum odor	Left
C5	Sidewall	5	--	NA	Native Brown Silty Sand, petroleum odor	Left

Excavation Area D

ID	Floor or Sidewall	Approximate Depth (feet bgs)	Concentration (mg/kg) Total Nitrogen	Total Pesticides	Soil Matrix	Left or Removed
D1	Floor	6	--	NA	Native Gray Silt, petroleum odor	Left
D2	Sidewall	5	--	NA	Native Gray Silt, petroleum odor	Left
D3	Sidewall	5	82	NA	Native Gray Silt, petroleum odor	Left
D4	Sidewall	5	--	NA	Native Gray Silt, petroleum odor	Left
D5	Sidewall	5	--	NA	Native Gray Silt, petroleum odor	Left

-- = Less than the reporting limit
NA = Not analyzed

TABLE 2
SUMMARY OF GROUNDWATER ANALYTICAL RESULTS
CMC - FORMER FEED SUPPLY SITE
GERMANTOWN, WISCONSIN
STS PROJECT NO. 5-584113YD

	Parameters	Metals (µg/L)		Fertilizer (mg/L)		Pesticides (ug/L)																					
		Arsenic	Lead	Nitrogen, Nitrate	Nitrogen, Ammonia	EPTC	Butylate	Deisopropylatrazine	Desethylatrazine	Prometon	Simazine	Atrazine	Propazine	Trifluralin	Metribuzin	Acetochlor	Chlorpyrifos	Dimethenamid	Alachlor	Metolachlor	Pendimethalin	Cyanazine	Tetraline	4,4-DDT	Endrin	2,4-D	2,4,5-TP
NR 140	**ES**	**10**	**15**	**10**	--	**250**	**400**	--	--	**90**	**4**	**3**	--	**7.5**	**250**	--	--	--	**2**	**15**	--	**1**	--	--	**2**	**70**	**50**
	PAL	1	1.5	2	--	50	80	--	--	18	0.4	0.3	--	0.75	50	--	--	--	0.2	1.5	--	0.1	--	--	0.4	7	5
MW-1	11/26/1990	<1.00	9	**200**	--	--	--	--	--	--	--	<2.0	--	--	--	--	--	--	--	--	--	--	<10	<2.0	<0.5	<0.1	<0.05
MW-1	1/11/1991	<1.00	<1.00	**200**	--	--	--	--	--	--	--	<0.5	--	--	--	--	--	--	--	--	--	--	<10	<0.2	<0.05	<0.1	<0.05
MW-1	2/14/1991	2	**50**	**200**	--	--	--	--	--	--	--	<1.0	--	--	--	--	--	--	--	--	--	--	<10	<0.2	<0.05	<0.1	<0.05
MW-1	10/29/1991	4	<5	--	--	--	--	--	--	--	--	<1	--	--	--	--	--	--	--	--	--	--	--	--	--	<20	<2
MW-2	11/26/1990	3	8	<100	--	--	--	--	--	--	--	<2.0	--	--	--	--	--	--	--	--	--	--	<10	<2.0	<0.5	<0.1	0.3
MW-2	1/11/1991	**17**	1	<100	--	--	--	--	--	--	--	<0.5	--	--	--	--	--	--	--	--	--	--	<10	<0.2	<0.05	<0.1	<0.05
MW-2	10/29/1991	**24**	<5	NA	--	--	--	--	--	--	--	<1	--	--	--	--	--	--	--	--	--	--	--	--	--	<20	<2
MW-2	2/14/1991	**11**	<50	**200**	--	--	--	--	--	--	--	<1.0	--	--	--	--	--	--	--	--	--	--	<10	<0.2	<0.05	<0.1	0.7
MW-2R	12/5/2006	--	--	<1.0	<1.0	<0.038	<0.035	<0.031	<0.030	<0.048	<0.041	<0.021	<0.038	<0.016	<0.033	<0.029	<0.023	<0.016	<0.038	<0.0085	<0.012	<0.040	--	--	--	--	--
MW-3	11/26/1990	7	12	<100	--	--	--	--	--	--	--	<2.0	--	--	--	--	--	--	--	--	--	--	<10	<2.0	<0.5	<0.1	<0.05
MW-3	1/11/1991	**19**	1	<100	--	--	--	--	--	--	--	<0.5	--	--	--	--	--	--	--	--	--	--	<10	<0.2	<0.05	<0.1	<0.05
MW-3	10/29/1991	**52**	<5	NA	--	--	--	--	--	--	--	<1	--	--	--	--	--	--	--	--	--	--	--	--	--	38	<2
MW-3	2/14/1991	**20**	**70**	**200**	--	--	--	--	--	--	--	<1.0	--	--	--	--	--	--	--	--	--	--	<10	<0.2	0.06	<0.1	2.2
MW-3R	12/5/2006	--	--	<1.0	20	<0.038	<0.035	<0.031	<0.030	<0.048	<0.041	<0.021	<0.038	<0.016	<0.033	<0.029	<0.023	<0.016	<0.038	<0.0085	<0.012	<0.040	--	--	--	--	--
MW-4	11/26/1990	3	8	**200**	--	--	--	--	--	--	--	<2.0	--	--	--	--	--	--	--	--	--	--	22	<2.0	<0.5	<0.1	0.4
MW-4	1/11/1991	4	2	<100	--	--	--	--	--	--	--	<0.5	--	--	--	--	--	--	--	--	--	--	38	<0.2	<0.05	<0.1	<0.05
MW-4	10/29/1991	7	<5	--	--	--	--	--	--	--	--	<1	--	--	--	--	--	--	--	--	--	--	--	--	--	<20	<2
MW-4	2/14/1991	5	<50	<100	--	--	--	--	--	--	--	**24**	--	--	--	--	--	--	--	--	--	--	<10	<0.2	<0.05	<0.1	<0.05
MW-4	3/26/1992	6	<5	--	--	--	--	--	--	--	--	<0.5	--	--	--	--	--	--	--	--	--	--	--	--	--	<20	<2
MW-4	9/30/1992	5	<5	--	--	--	--	--	--	--	--	<0.8	--	--	--	--	--	--	--	--	--	--	--	--	--	<20	<2
MW-4	6/11/1992	7	<5	--	--	--	--	--	--	--	--	2.6	--	--	--	--	--	--	--	--	--	--	--	--	--	<20	<2
MW-4	12/8/1992	2	<2	--	--	--	--	--	--	--	--	**36.1**	--	--	--	--	--	--	--	--	--	--	--	--	--	<20	<2
MW-4	5/11/2004	<10	--	--	--	--	--	--	--	--	--	<0.03	--	--	--	--	--	--	--	--	--	--	--	--	--	--	--
MW-4	11/27/2006	--	--	<4	<4	<0.1	<0.1	<0.1	<0.1	<0.1	<0.1	<0.1	<0.1	<0.1	<0.1	<0.1	<0.1	<0.1	<0.1	<0.1	<0.1	<0.1	--	--	--	--	--
MW-5	11/26/1990	**29**	6	**140**	--	--	--	--	--	--	--	**802**	--	--	--	--	--	--	--	--	--	--	<10	<2.0	<0.5	8.2	2.9
MW-5	1/11/1991	**60**	1	**180**	--	--	--	--	--	--	--	<0.5	--	--	--	--	--	--	--	--	--	--	<10	<0.2	<0.05	24	<0.05
MW-5	2/14/1991	**47**	<50	**200**	--	--	--	--	--	--	--	**372**	--	--	--	--	--	--	--	--	--	--	<10	<0.2	0.07	<0.1	1.1
MW-5	10/29/1991	**56**	<5	--	--	--	--	--	--	--	--	**69**	--	--	--	--	--	--	--	--	--	--	--	--	--	<20	<2
MW-5	11/21/1991	**50**	<5	--	--	--	--	--	--	--	--	**606**	--	--	--	--	--	--	--	--	--	--	--	--	--	24	<2
MW-5	1/31/1992	<5	<5	--	--	--	--	--	--	--	--	**296**	--	--	--	--	--	--	--	--	--	--	--	--	--	<20	<2
MW-5	3/26/1992	**65**	<5	--	--	--	--	--	--	--	--	**131.3**	--	--	--	--	--	--	--	--	--	--	--	--	--	<20	<2
MW-5	6/11/1992	**85**	<5	--	--	--	--	--	--	--	--	**76.3**	--	--	--	--	--	--	--	--	--	--	--	--	--	<20	<2
MW-5	9/30/1992	**65**	<5	--	--	--	--	--	--	--	--	**147**	--	--	--	--	--	--	--	--	--	--	--	--	--	<20	<2
MW-5	12/8/1992	**12**	<2	--	--	--	--	--	--	--	--	NA	--	--	--	--	--	--	--	--	--	--	--	--	--	--	--
MW-5	12/14/1992	--	--	--	--	--	--	--	--	--	--	**255**	--	--	--	--	--	--	--	--	--	--	--	--	--	<20	<2
MW-5	5/11/2004	**12.2**	--	--	--	--	--	--	--	--	--	**3.0**	--	--	--	--	--	--	--	--	--	--	--	--	--	--	--
MW-5R	12/5/2006	--	--	**79**	170	0.39	<0.040	0.24	0.19	<0.055	<0.047	**11.0**	0.29	<0.019	4.2	<0.033	<0.027	<0.019	**15**	<0.0098	<0.014	**16**	--	--	--	--	--
	9/26/2007	**Remedial Soil Excavation Completed**																									
MW-5RR	10/12/2007	--	--	7.6	14	0.85	<0.043	0.16	0.17	<0.047	0.24	**5.8**	0.23	<0.026	1.5	<0.035	<0.034	<0.020	**18**	<0.018	<0.031	**7.2**	--	--	--	--	--
MW-5RR dup	10/12/2007	--	--	8.6	16	0.68	<0.042	0.21	0.18	<0.047	0.21	**5.4**	0.22	<0.026	1.6	<0.035	<0.034	<0.020	**16**	<0.017	<0.030	**7.9**	--	--	--	--	--
MW-5RR	1/8/2008	--	--	**160**	13	0.75	<0.040	<0.044	0.081	<0.044	<0.040	0.89	0.092	0.058	0.68	<0.033	<0.032	<0.018	**7.6**	<0.016	<0.029	**1.0**	--	--	--	--	--
MW-5RR dup	1/8/2008	--	--	**190**	13	0.79	<0.040	<0.044	0.073	<0.044	0.085	0.95	0.087	<0.024	0.8	<0.033	<0.032	<0.018	**8.1**	<0.016	<0.029	**1.4**	--	--	--	--	--
MW-5RR	4/24/2008	--	--	**31**	11	0.39	<0.039	<0.043	<0.020	<0.043	<0.039	0.55	<0.037	0.15	0.22	<0.032	<0.031	<0.018	**3.4**	<0.016	<0.028	0.67	--	--	--	--	--
MW-5RR dup	4/24/2008	--	--	**32**	12	0.32	<0.042	<0.046	0.099	<0.046	<0.042	0.51	<0.040	0.13	0.21	<0.034	<0.033	<0.019	**3.1**	<0.017	<0.030	0.65	--	--	--	--	--
MW-5RR	7/16/2008	--	--	**48**	19	0.98	<0.037	<0.041	0.20	<0.041	<0.037	1.30	0.17	0.063	0.65	<0.030	<0.029	<0.017	**11**	<0.015	<0.026	**1.7**	--	--	--	--	--
MW-5RR dup	7/16/2008	--	--	**48**	20	0.86	<0.037	0.06	0.16	<0.041	<0.037	1.10	0.13	0.054	<0.037	<0.030	<0.030	<0.017	**8.7**	<0.015	<0.027	**1.5**	--	--	--	--	--
MW-5RR	2/18/2009	--	--	**260**	13	0.35	<0.036	<0.040	0.058	<0.040	<0.036	0.36	<0.035	0.13	0.38	<0.030	<0.029	<0.017	**2.6**	<0.015	<0.026	0.42	--	--	--	--	--
MW-5RR dup	2/18/2009	--	--	**270**	13	0.33	<0.036	<0.040	0.058	<0.040	<0.036	0.41	<0.035	0.12	0.39	<0.030	<0.029	<0.017	**2.7**	<0.015	<0.026	0.44	--	--	--	--	--
MW-5RR	6/18/2009	--	--	**18**	9.7	0.54	<0.036	<0.040	0.1	<0.040	<0.036	0.61	0.085	0.05	0.37	<0.030	<0.029	<0.017	**4.7**	0.12	<0.026	0.88	--	--	--	--	--
MW-5RR dup	6/18/2009	--	--	**18**	9.8	0.57	<0.036	<0.040	0.1	<0.040	<0.036	0.64	0.092	0.05	0.39	<0.030	<0.029	<0.017	**4.8**	0.26	<0.026	0.91	--	--	--	--	--

TABLE 2
SUMMARY OF GROUNDWATER ANALYTICAL RESULTS
CMC - FORMER FEED SUPPLY SITE
GERMANTOWN, WISCONSIN
STS PROJECT NO. 5-584113YD

	Parameters	Metals (µg/L)		Fertilizer (mg/L)		Pesticides (ug/L)																					
		Arsenic	Lead	Nitrogen, Nitrate	Nitrogen, Ammonia	EPTC	Butylate	Deisopropylatrazine	Desethylatrazine	Prometon	Simazine	Atrazine	Propazine	Trifluralin	Metribuzin	Acetochlor	Chlorpyrifos	Dimethenamid	Alachlor	Metolachlor	Pendimethalin	Cyanazine	Tetraline	4,4-DDT	Endrin	2,4-D	2,4,5-TP
NR 140	**ES**	**10**	**15**	**10**	--	**250**	**400**	--	--	**90**	**4**	**3**	--	**7.5**	**250**	--	--	--	**2**	**15**	--	**1**	--	--	**2**	**70**	**50**
	PAL	1	1.5	2	--	50	80	--	--	18	0.4	0.3	--	0.75	50	--	--	--	0.2	1.5	--	0.1	--	--	0.4	7	5
MW-6	11/26/1990	<1.00	4	4	--	--	--	--	--	--	--	2.6	--	--	--	--	--	--	--	--	--	--	<10	<2.0	<0.5	0.1	<0.05
MW-6	1/11/1991	<1.00	<1.00	9.3	--	--	--	--	--	--	--	<0.5	--	--	--	--	--	--	--	--	--	--	<10	<0.2	<0.05	<0.1	<0.05
MW-6	2/14/1991	2	<50	**20**	--	--	--	--	--	--	--	<1.0	--	--	--	--	--	--	--	--	--	--	<10	<0.2	<0.05	<0.1	<0.05
MW-6	10/29/1991	<2	<5	--	--	--	--	--	--	--	--	<1	--	--	--	--	--	--	--	--	--	--	--	--	--	<20	<2
MW-6	11/21/1991	<5	<5	--	--	--	--	--	--	--	--	1.1	--	--	--	--	--	--	--	--	--	--	--	--	--	<20	<2
MW-6	1/31/1992	**22**	<5	--	--	--	--	--	--	--	--	**3.5**	--	--	--	--	--	--	--	--	--	--	--	--	--	<20	<2
MW-6	3/26/1992	<5	<5	--	--	--	--	--	--	--	--	<0.5	--	--	--	--	--	--	--	--	--	--	--	--	--	<20	<2
MW-6	6/11/1992	<5	<5	--	--	--	--	--	--	--	--	0.8	--	--	--	--	--	--	--	--	--	--	--	--	--	<20	<2
MW-6	9/30/1992	<5	<5	--	--	--	--	--	--	--	--	<0.8	--	--	--	--	--	--	--	--	--	--	--	--	--	<20	<2
MW-6	12/8/1992	<2	<2	--	--	--	--	--	--	--	--	NA	--	--	--	--	--	--	--	--	--	--	--	--	--	--	--
MW-6	12/14/1992	--	--	--	--	--	--	--	--	--	--	**9.1**	--	--	--	--	--	--	--	--	--	--	--	--	--	<20	<2
MW-6	5/11/2004	<10	--	--	--	--	--	--	--	--	--	<0.03	--	--	--	--	--	--	--	--	--	--	--	--	--	--	--
MW-6R	12/5/2006	--	--	<1.0	26	<0.040	<0.037	<0.033	<0.032	<0.051	<0.043	<0.023	<0.040	<0.017	<0.035	<0.030	<0.025	<0.017	<0.040	<0.0090	<0.013	<0.042	--	--	--	--	--
	9/26/2007	**Remedial Soil Excavation Completed**																									
MW-6R	10/12/2007	--	--	1.3	12	<0.028	<0.042	<0.047	<0.022	<0.047	<0.042	<0.022	<0.040	<0.026	<0.042	<0.035	<0.034	<0.020	<0.092	<0.017	<0.030	<0.063	--	--	--	--	--
MW-6R	1/8/2008	--	--	<1.0	13	<0.027	<0.040	<0.044	0.069	<0.044	<0.040	0.100	<0.038	<0.024	<0.040	<0.033	<0.032	<0.018	0.250	<0.016	<0.029	<0.059	--	--	--	--	--
MW-6R	4/24/2008	--	--	1.0	1.8	<0.027	<0.040	<0.044	0.089	<0.044	<0.040	<0.021	<0.038	<0.025	<0.040	<0.033	<0.032	<0.019	0.170	<0.016	<0.029	<0.060	--	--	--	--	--
MW-6R	7/16/2008	--	--	<1.0	2.2	<0.024	<0.036	<0.040	0.140	<0.040	<0.036	0.200	<0.034	<0.022	<0.036	<0.030	<0.029	<0.017	0.290	<0.015	<0.026	<0.054	--	--	--	--	--
MW-6R	2/18/2009	--	--	1.3	1.3	<0.024	<0.036	<0.040	0.058	<0.040	<0.036	0.110	<0.035	<0.022	<0.036	<0.030	<0.029	<0.017	0.210	<0.015	<0.026	<0.054	--	--	--	--	--
MW-7	9/14/1989	--	--	--	--	--	--	--	--	--	--	0.9	--	--	--	--	--	--	--	--	--	--	--	--	--	--	--
MW-7	12/7/1990	--	--	0.2	--	--	--	--	--	--	--	**11.9**	--	--	--	--	--	--	--	--	--	--	<10	<0.2	<0.05	<0.1	0.2
MW-7 (sts)	11/21/2006	--	--	<1.0	6.1	<0.039	<0.036	<0.32	<0.031	<0.050	<0.043	<0.022	<0.039	<0.017	<0.034	<0.030	<0.024	<0.017	<0.039	<0.0088	<0.013	<0.041	--	--	--	--	--
MW-7 (datcp)	11/21/2006	**13.3**	--	<0.5	6.01	<0.5	<0.5	NA	NA	<0.5	<0.15	<0.15	<0.5	<0.5	<0.05	<0.1	<0.5	<0.5	0.173	<0.25	<0.5	<0.5	--	--	--	<0.2	<0.2
	9/26/2007	Remedial Soil Excavation Completed																									
MW-7R	10/12/2007	--	--	2.8	10	<0.029	<0.043	<0.047	0.11	<0.047	<0.043	1.1	<0.041	<0.026	0.51	<0.035	<0.034	<0.020	0.69	<0.018	<0.031	0.80	--	--	--	--	--
MW-7R	1/8/2008	--	--	**14**	3.8	0.09	<0.040	<0.044	0.15	<0.044	<0.040	1.2	0.061	<0.024	1.0	<0.033	<0.32	<0.18	1.9	<0.016	<0.029	**1.5**	--	--	--	--	--
MW-7R	4/24/2008	--	--	1.1	<1.0	<0.027	<0.040	<0.044	0.35	<0.044	<0.040	0.81	<0.038	<0.025	<0.040	<0.033	<0.032	<0.019	<0.088	<0.016	<0.029	<0.060	--	--	--	--	--
MW-7R	7/16/2008	--	--	<1.0	<1.0	<0.024	<0.036	<0.040	0.37	<0.040	<0.036	0.89	<0.034	<0.022	<0.036	<0.030	<0.029	<0.017	0.12	<0.015	<0.026	<0.054	--	--	--	--	--
MW-7R	2/18/2009	--	--	4.9	<1.0	<0.024	<0.036	<0.040	0.32	<0.040	<0.036	0.13	<0.035	<0.022	<0.036	<0.030	<0.029	<0.017	0.16	<0.015	<0.026	<0.054	--	--	--	--	--
MW-8	11/21/1991	<5	<5	--	--	--	--	--	--	--	--	<1	--	--	--	--	--	--	--	--	--	--	--	--	--	<20	<2
MW-8	1/31/1992	<5	<5	--	--	--	--	--	--	--	--	2.8	--	--	--	--	--	--	--	--	--	--	--	--	--	<20	<2
MW-8	3/26/1992	<5	<5	--	--	--	--	--	--	--	--	<0.5	--	--	--	--	--	--	--	--	--	--	--	--	--	<20	<2
MW-8	6/11/1992	<5	<5	--	--	--	--	--	--	--	--	<0.5	--	--	--	--	--	--	--	--	--	--	--	--	--	<20	<2
MW-8	9/30/1992	<5	<5	--	--	--	--	--	--	--	--	<0.8	--	--	--	--	--	--	--	--	--	--	--	--	--	<20	<2
MW-8	12/8/1992	<2	<2	--	--	--	--	--	--	--	--	<0.25	--	--	--	--	--	--	--	--	--	--	--	--	--	<20	<2
MW-8R	12/5/2006	--	--	<1.0	<1.0	<0.040	<0.037	<0.032	0.080	<0.051	<0.043	<0.023	<0.040	<0.017	<0.034	<0.030	<0.025	<0.017	<0.040	<0.0089	<0.013	<0.042	--	--	--	--	--
	9/26/2007	**Remedial Soil Excavation Completed**																									
MW-8R	10/12/2007	--	--	<1.0	<1.0	<0.029	<0.043	0.200	0.340	0.440	<0.043	0.490	<0.041	<0.026	<0.043	<0.035	<0.034	<0.020	<0.093	<0.018	<0.031	<0.064	--	--	--	--	--
MW-8R	1/8/2008	--	--	<1.0	<1.0	<0.027	<0.040	0.110	0.320	0.230	<0.040	0.530	<0.038	<0.024	<0.040	<0.033	<0.032	<0.018	<0.087	<0.016	<0.029	<0.059	--	--	--	--	--
MW-8R	4/24/2008	--	--	<1.0	<1.0	<0.027	<0.040	<0.044	0.200	0.220	<0.040	0.370	<0.038	<0.025	<0.040	<0.033	<0.032	<0.019	<0.088	<0.016	<0.029	<0.060	--	--	--	--	--
MW-8R	7/16/2008	--	--	<1.0	<1.0	<0.024	<0.036	0.044	0.340	0.440	<0.036	0.650	<0.034	<0.022	<0.036	<0.030	<0.029	<0.017	<0.079	<0.015	<0.026	<0.054	--	--	--	--	--
MW-8R	2/18/2009	--	--	<1.0	<1.0	<0.025	<0.037	<0.041	0.250	0.220	<0.037	0.350	<0.035	<0.023	<0.037	<0.030	<0.029	<0.017	<0.080	<0.015	<0.026	<0.055	--	--	--	--	--
MW-9	11/28/2006	--	--	<4	<4	<0.2	<0.2	<0.2	<0.2	<0.2	<0.2	<0.2	<0.2	<0.2	<0.2	<0.2	<0.2	<0.2	<0.2	<0.2	<0.2	<0.2	--	--	--	--	--
MW-10	11/27/2006	--	--	<4	<4	<0.1	<0.1	<0.1	<0.1	0.37	<0.1	<0.1	<0.1	<0.1	<0.1	<0.1	<0.1	<0.1	<0.1	<0.1	0.23	<0.1	--	--	--	--	--
MW-10D	11/27/2006	--	--	<4	<4	<0.1	<0.1	<0.1	<0.1	<0.1	<0.1	<0.1	<0.1	<0.1	<0.1	<0.1	<0.1	<0.1	<0.1	<0.1	<0.1	<0.1	--	--	--	--	--
	9/26/2007	**Remedial Soil Excavation Completed**																									
MW-11	10/12/2007	--	--	1.5	3.2	0.44	<0.041	<0.045	<0.021	<0.045	<0.041	1.1	<0.039	<0.025	0.95	<0.034	<0.033	<0.019	**2.5**	<0.017	<0.029	**2.9**	--	--	--	--	--
MW-11	1/8/2008	--	--	1.6	<1.0	<0.027	<0.040	<0.044	0.076	0.061	<0.040	0.33	<0.038	<0.024	0.38	<0.033	<0.032	<0.018	1.1	<0.016	<0.029	0.94	--	--	--	--	--
MW-11	4/24/2008	--	--	2.5	<1.0	<0.027	<0.040	<0.044	0.06	<0.044	<0.0040	0.27	<0.038	<0.025	0.11	<0.033	<0.032	<0.019	0.7	<0.016	<0.029	0.31	--	--	--	--	--
MW-11	7/16/2008	--	--	1.5	<1.0	<0.025	<0.038	<0.042	0.062	0.047	<0.038	0.43	0.045	<0.024	0.21	<0.031	<0.030	<0.018	1.2	<0.016	<0.027	0.77	--	--	--	--	--
MW-11	2/18/2009	--	--	1.4	<1.0	<0.024	<0.036	<0.040	0.028	0.047	<0.036	0.19	<0.035	<0.022	0.082	<0.030	<0.029	<0.017	0.6	<0.015	<0.026	0.24	--	--	--	--	--
MW-11	6/18/2009	--	--	1.1	<1.0	<0.024	<0.036	<0.040	0.043	<0.040	<0.036	0.37	<0.035	<0.022	0.21	<0.030	<0.029	<0.017	1.2	0.170	<0.026	0.73	--	--	--	--	--

TABLE 2
SUMMARY OF GROUNDWATER ANALYTICAL RESULTS
CMC - FORMER FEED SUPPLY SITE
GERMANTOWN, WISCONSIN
STS PROJECT NO. 5-584113YD

	Parameters	Metals (µg/L)		Fertilizer (mg/L)		Pesticides (ug/L)																					
		Arsenic	Lead	Nitrogen, Nitrate	Nitrogen, Ammonia	EPTC	Butylate	Deisopropylatrazine	Desethylatrazine	Prometon	Simazine	Atrazine	Propazine	Trifluralin	Metribuzin	Acetochlor	Chlorpyrifos	Dimethenamid	Alachlor	Metolachlor	Pendimethalin	Cyanazine	Tetraline	4,4-DDT	Endrin	2,4-D	2,4,5-TP
NR 140	**ES**	**10**	**15**	**10**	--	**250**	**400**	--	--	**90**	**4**	**3**	--	**7.5**	**250**	--	--	--	**2**	**15**	--	**1**	--	--	**2**	**70**	**50**
	PAL	1	1.5	2	--	50	80	--	--	18	0.4	0.3	--	0.75	50	--	--	--	0.2	1.5	--	0.1	--	--	0.4	7	5
	9/26/2007	**Remedial Soil Excavation Completed**																									
MW-12	10/12/2007	--	--	2.2	<1.0	0.11	<0.041	0.053	0.14	<0.045	<0.041	0.39	<0.039	<0.025	0.41	<0.034	<0.033	<0.019	1.0	<0.017	<0.029	**1.6**	--	--	--	--	--
MW-12	1/8/2008	--	--	2.7	<1.0	0.063	<0.040	<0.044	0.074	<0.044	<0.040	0.25	0.064	<0.024	0.16	<0.033	<0.032	<0.018	1.1	<0.016	<0.029	0.95	--	--	--	--	--
MW-12	4/24/2008	--	--	6.0	<1.0	0.052	<0.039	<0.043	0.084	<0.043	<0.039	0.20	<0.037	<0.024	<0.039	<0.032	<0.031	<0.018	0.96	<0.016	<0.028	0.74	--	--	--	--	--
MW-12	7/16/2008	--	--	7.3	<1.0	0.053	<0.037	<0.041	0.13	<0.041	<0.037	0.31	0.082	<0.023	<0.037	<0.030	<0.029	<0.017	1.60	0.018	<0.026	0.98	--	--	--	--	--
MW-12	2/18/2009	--	--	2.6	<1.0	0.039	<0.036	<0.040	0.06	<0.040	<0.036	0.16	<0.035	<0.022	0.12	<0.030	<0.029	<0.017	0.85	<0.015	<0.026	0.43	--	--	--	--	--
MW-12	6/18/2009	--	--	8.4	<1.0	0.065	<0.036	<0.040	0.095	<0.040	<0.036	0.22	0.064	<0.022	0.18	<0.030	<0.029	<0.017	1.10	0.068	<0.026	0.81	--	--	--	--	--
JMW-1	10/29/1991	6	<5	--	--	--	--	--	--	--	--	<1	--	--	--	--	--	--	--	--	--	--	--	--	--	<20	<2
JMW-1	3/26/1992	5	<5	--	--	--	--	--	--	--	--	<0.5	--	--	--	--	--	--	--	--	--	--	--	--	--	<20	<2
JMW-1	6/11/1992	6	<5	--	--	--	--	--	--	--	--	**20**	--	--	--	--	--	--	--	--	--	--	--	--	--	<20	<2
JMW-1	9/30/1992	6	7	--	--	--	--	--	--	--	--	**19.1**	--	--	--	--	--	--	--	--	--	--	--	--	--	<20	<2
JMW-1	12/8/1992	4	<2	--	--	--	--	--	--	--	--	**110**	--	--	--	--	--	--	--	--	--	--	--	--	--	27	<2
JMW-1	11/27/2006	--	--	<4	18	<0.1	<0.1	<0.1	<0.1	1.9	<0.1	<0.1	<0.1	<0.1	<0.1	<0.1	<0.1	<0.1	<0.1	<0.1	<0.1	<0.1	--	--	--	--	--
JMW-1D	11/28/2006	--	--	<4	<4	<0.1	<0.1	<0.1	<0.1	<0.1	<0.1	<0.1	<0.1	<0.1	<0.1	<0.1	<0.1	<0.1	<0.1	<0.1	<0.1	<0.1	--	--	--	--	--
JMW-2	10/29/1991	**12**	<5	--	--	--	--	--	--	--	--	<1	--	--	--	--	--	--	--	--	--	--	--	--	--	<20	<2
JMW-2	3/26/1992	<5	<5	--	--	--	--	--	--	--	--	<0.5	--	--	--	--	--	--	--	--	--	--	--	--	--	<20	<2
JMW-2	6/11/1992	10	<5	--	--	--	--	--	--	--	--	<0.5	--	--	--	--	--	--	--	--	--	--	--	--	--	<20	<2
JMW-2	9/30/1992	**28**	11	--	--	--	--	--	--	--	--	<0.8	--	--	--	--	--	--	--	--	--	--	--	--	--	<20	<2
JMW-2	12/8/1992	7	<2	--	--	--	--	--	--	--	--	<0.25	--	--	--	--	--	--	--	--	--	--	--	--	--	<20	<2
JMW-6	11/29/2006	--	--	<4	<4	<0.1	<0.1	<0.1	<0.1	<0.1	<0.1	<0.1	<0.1	<0.1	<0.1	<0.1	<0.1	<0.1	<0.1	<0.1	<0.1	<0.1	--	--	--	--	--
JMW-6D	11/29/2006	--	--	<4	<4	<0.1	<0.1	<0.1	<0.1	<0.1	<0.1	<0.1	<0.1	<0.1	<0.1	<0.1	<0.1	<0.1	<0.1	<0.1	<0.1	<0.1	--	--	--	--	--
JMW-10	11/29/2006	--	--	<4	<4	<0.1	<0.1	<0.1	<0.1	0.86	<0.1	**8.7**	0.16	<0.1	0.79	<0.1	<0.1	<0.1	<0.1	<0.1	<0.1	**1.7**	--	--	--	--	--
JMW-10	6/18/2009	--	--	<1	<1	<0.025	<0.038	0.13	0.58	0.44	<0.038	1.9	0.076	<0.023	0.12	<0.031	<0.030	<0.017	0.18	0.063	<0.027	0.5	--	--	--	--	--
JMW-10D	11/29/2006	--	--	<4	<4	<0.1	<0.1	<0.1	<0.1	<0.1	<0.1	<0.1	<0.1	<0.1	<0.1	<0.1	<0.1	<0.1	<0.1	<0.1	<0.1	<0.1	--	--	--	--	--
JMW-10D	6/18/2009	--	--	<1	<1	<0.024	<0.036	<0.040	<0.019	<0.040	<0.036	<0.019	<0.035	<0.022	<0.036	<0.030	<0.029	<0.017	<0.079	0.055	<0.026	<0.054	--	--	--	--	--
TW-1	12/5/2006	--	--	<1.0	<1.0	<0.038	<0.035	0.19	0.13	1.3	<0.041	<0.022	<0.038	<0.016	<0.033	<0.029	<0.024	<0.016	<0.038	<0.0086	<0.012	<0.040	--	--	--	--	--
TW-2	12/5/2006	--	--	<1.0	31	<0.076	<0.069	<0.061	<0.059	<0.096	<0.082	<0.043	<0.076	<0.033	<0.065	<0.057	<0.047	<0.033	<0.076	<0.017	<0.024	<0.080	--	--	--	--	--
TW-3	12/5/2006	--	--	1.1	34	<0.039	<0.035	<0.031	<0.030	<0.049	<0.042	0.72	<0.039	<0.017	<0.033	<0.029	<0.024	<0.017	0.16	<0.0086	<0.013	<0.041	--	--	--	--	--
TW-4	12/5/2006	--	--	2.0	<1.0	<0.053	<0.049	<0.043	<0.041	<0.067	<0.057	<0.030	<0.053	<0.023	<0.046	<0.040	<0.033	<0.023	<0.053	<0.012	<0.017	<0.056	--	--	--	--	--
TW-5	12/5/2006	--	--	<1.0	87	<0.039	<0.036	<0.032	<0.031	<0.050	<0.043	<0.022	<0.039	<0.017	<0.034	<0.030	<0.024	<0.017	<0.039	<0.0088	<0.013	<0.041	--	--	--	--	--
TW-6	12/5/2006	--	--	<1.0	120	<0.041	<0.037	<0.033	<0.032	0.57	<0.044	0.43	<0.041	<0.018	<0.035	<0.031	<0.025	<0.018	0.24	<0.0091	<0.013	<0.043	--	--	--	--	--
TW-7	12/5/2006	--	--	<1.0	<1.0	<0.041	<0.038	<0.033	<0.032	<0.052	<0.044	<0.023	<0.041	<0.018	<0.036	<0.031	<0.026	<0.018	<0.041	<0.0092	<0.013	<0.043	--	--	--	--	--
TW-8	12/5/2006	--	--	<1.0	6.4	<0.041	<0.038	<0.033	<0.032	1.2	<0.044	<0.023	<0.041	<0.018	<0.036	<0.031	<0.026	<0.018	<0.041	<0.0092	<0.013	<0.043	--	--	--	--	--
TW-9	12/5/2006	--	--	<1.0	50	<0.041	<0.038	<0.033	<0.032	<0.052	<0.044	<0.023	<0.041	<0.018	<0.036	<0.031	<0.026	<0.018	<0.041	<0.0092	<0.013	<0.043	--	--	--	--	--
TW-10	12/5/2006	--	--	4.3	<1.0	0.15	<0.036	<0.032	<0.031	<0.050	<0.043	0.33	<0.039	<0.017	0.31	<0.030	<0.024	<0.017	1.5	<0.0088	<0.013	**1.3**	--	--	--	--	--
TW-SH	12/5/2006	--	--	**15**	11	0.094	<0.038	<0.033	0.16	<0.052	<0.044	0.94	<0.041	<0.018	0.71	<0.031	<0.026	<0.018	**2.2**	<0.0092	<0.013	**1.4**	--	--	--	--	--
TW-A	10/12/2007	--	--	3.3	<1.0	<0.043	<0.065	<0.072	0.23	<0.072	<0.065	0.15	<0.062	<0.040	<0.065	<0.053	<0.052	<0.030	<0.14	<0.027	<0.047	<0.097	--	--	--	--	--
TW-B	10/12/2007	--	--	4.3	<1.0	<0.031	<0.046	<0.051	<0.024	<0.051	<0.046	<0.024	<0.044	<0.028	<0.046	<0.038	<0.036	<0.021	<0.10	<0.019	<0.033	<0.068	--	--	--	--	--

Note: Shaded portions of the table represent post remedial excavation monitoring results.
Bolded values represent Chapter NR 140, Wiscosin Administrative Code, Enforcement Standard exceedences.

Table 1
Water Level Measurements and Groundwater Elevations
CMC - Former Feed Supply Site
Germantown, Wisconsin
STS Project#: 5-84113YD

Well	Property	Elevations (ft)			DTW (ft)	GW Elev.	DTW (ft)	GW Elev.	DTW (ft)	GW Elev.	DTW (ft)	GW Elev.	DTW (ft)	GW Elev.	DTW (ft)	DTP(ft)	GW Elev.	DTW (ft)	GW Elev.	DTW (ft)	GW Elev.	DTW (ft)	GW Elev.	DTW (ft)	GW Elev.	DTW (ft)	GW Elev.	DTW (ft)	GW Elev.
ID	ID	TOC	GS	Depth (ft)	7/10/2006	7/10/2006	11/12/2006	11/12/2006	11/2006	11/2006	12/5/2006	12/5/2006	2/1/2007	2/1/2007	5/8/2007	5/8/2007	5/8/2007	9/26/2007	9/26/2007	10/12/2007	10/12/2007	1/8/2008	1/8/2008	4/24/2008	4/24/2008	7/16/2008	7/16/2008	2/18/2009	2/18/2009
JMW-1	Jacobus	863.02	861.3	15.50	7.56	855.46	7.61	855.41	7.66	855.36	NM	--	5.57	857.45	3.10	--	859.92	5.70	857.32	6.14	856.88	1.87	861.15	2.37	860.65	4.66	858.36	3.60	859.42
JMW-1D	Jacobus	863.08	861.1	40.50	14.66	848.42	NM	--	12.59	850.49	NM	--	13.08	850.00	12.36	--	850.72	13.02	850.06	13.03	850.05	11.53	851.55	12.16	850.92	13.52	849.56	12.28	850.80
JMW-2	Jacobus	864.29	861.1	17.20	10.55	853.74	8.73	855.56	NM	--	NM	--	6.43	857.86	3.93	--	860.36	7.48	856.81	8.40	855.89	3.26	861.03	3.85	860.44	7.02	857.27	4.39	859.90
JMW-2D	Jacobus	863.43	861.2	36.80	15.24	848.19	13.79	849.64	NM	--	NM	--	14.35	849.08	13.42	--	850.01	14.03	849.40	14.05	849.38	12.57	850.86	13.30	850.13	13.92	849.51	13.37	850.06
JMW-3	Jacobus	864.27	860.4	17.10	12.60	851.67	NM	--	NM	--	NM	--	6.49	857.78	4.71	--	859.56	9.26	855.01	10.15	854.12	3.75	860.52	4.63	859.64	9.64	854.63	4.56	859.71
JMW-3D	Jacobus	862.89	860.4	34.50	14.61	848.28	NM	--	NM	--	NM	--	13.36	849.53	12.53	--	850.36	13.16	849.73	13.18	849.71	11.64	851.25	12.32	850.57	13.37	849.52	12.47	850.42
JMW-4	Jacobus	864.56	861.9	17.20										Abandoned															
JMW-4D	Jacobus	863.47	861.2	46.50										Abandoned															
JMW-5	Jacobus	864.00	862.2	16.90	9.55	854.45	9.25	854.75	NM	--	NM	--	6.42	857.58	3.72	--	860.28	7.50	856.50	8.50	855.50	1.61	862.39	3.57	860.43	4.25	859.75	4.25	859.75
JMW-6	Jacobus	864.25	862.2	16.90	10.82	853.43	8.68	855.57	6.40	857.85	NM	--	6.33	857.92	4.21	--	860.04	7.47	856.78	8.89	855.36	2.81	861.44	3.95	860.30	6.89	857.36	3.82	860.43
JMW-6D	Jacobus	864.08	862.2	35.70	16.30	847.78	15.79	848.29	15.13	848.95	NM	--	16.15	847.93	15.04	--	849.04	15.51	848.57	15.61	848.47	14.24	849.84	14.97	849.11	15.62	848.46	15.12	848.96
JMW-7	Offsite	860.08	860.3	14.50	8.10	851.98	NM	--	NM	--	NM	--	NM	--	NM	--	--	NM	--	NM	--	NM	--	3.42	856.66	5.71	854.37	NM	--
JMW-8	Offsite	860.63	861.0	12.80	7.51	853.12	NM	--	NM	--	NM	--	NM	--	NM	--	--	NM	--	NM	--	NM	--	2.47	858.16	NM	--	3.55	857.08
JMW-8D	Offsite	860.71	861.0	28.50	12.96	847.75	NM	--	NM	--	NM	--	NM	--	NM	--	--	NM	--	NM	--	NM	--	11.60	849.11	NM	--	11.77	848.94
JMW-9	Offsite	860.05	860.4	12.80	6.70	853.35	NM	--	NM	--	NM	--	NM	--	NM	--	--	NM	--	NM	--	NM	--	NM	--	NM	--	NM	--
JMW-10	Offsite	864.33	861.6	16.10	8.68	855.65	9.46	854.87	9.03	855.30	NM	--	6.66	857.67	3.63	--	860.70	7.09	857.24	7.64	856.69	3.08	861.25	3.55	860.78	6.26	858.07	5.02	859.31
JMW-10D	Offsite	864.73	861.5	42.00	16.42	848.31	14.97	849.76	14.45	850.28	NM	--	15.16	849.57	14.33	--	850.40	14.96	849.77	14.95	849.78	13.51	851.22	14.14	850.59	14.39	850.34	14.28	850.45
MW-1	CMC	--	--	--										Abandoned															
MW-2R	CMC	863.40	861.23	15.30	--	--	--	--	--	--	7.37	856.03	7.36	856.04	5.51	--	857.89	7.11	856.29	7.45	855.95	4.82	858.58	5.02	858.38	6.31	857.09	5.63	857.77
MW-3R	CMC	863.60	861.42	19.67	--	--	--	--	--	--	7.07	856.53	6.75	856.85	5.10	5.08	858.52			Abandoned									
MW-4	CMC	864.77	861.90	17.10	8.47	856.30	8.80	855.97	8.60	856.17	NM	--	7.23	857.54	5.10	--	859.67	7.09	857.68	7.60	857.17	3.49	861.28	4.46	860.31	6.45	858.32	NM	--
MW-5R	CMC	864.71	862.71	19.83	--	--	--	--	--	--	9.13	855.58	7.65	857.06	5.08	--	859.63			Abandoned									
MW-5RR	CMC	864.68	862.34	16.70	--	--	--	--	--	--	--	--	--	--	--	--	--	--	--	7.97	856.71	5.89	858.79	4.25	860.43	6.56	858.12	5.20	859.48
MW-6R	CMC	863.88	862.14	19.49	--	--	--	--	--	--	7.70	856.18	6.95	856.93	2.43	--	861.45	7.77	856.11	8.04	855.84	4.29	859.59	4.26	859.62	6.35	857.53	5.17	858.71
MW-7R	CMC	864.44	862.24	16.66	--	--	--	--	--	--	--	--	--	--	--	--	--	--	--	7.68	856.76	4.49	859.95	4.10	860.34	6.21	858.23	5.01	859.43
MW-8R	CMC	864.63	862.53	19.39	--	--	--	--	--	--	10.63	854.00	8.72	855.91	5.93	--	858.70	8.94	855.69	9.55	855.08	8.00	856.63	5.53	859.10	8.38	856.25	7.52	857.11
MW-9	CMC	862.89	860.20	15.50	12.06	850.83	--	--	10.35	852.54	NM	--	11.03	851.86	9.67	--	853.22	10.90	851.99	11.06	851.83	5.05	857.84	9.89	853.00	10.48	852.41	NM	--
MW-10	CMC	863.26	861.00	15.30	8.30	854.96	8.05	855.21	7.97	855.29	NM	--	7.13	856.13	5.05	--	858.21	7.19	856.07	7.42	855.84	2.27	860.99	4.33	858.93	6.27	856.99	5.10	858.16
MW-10D	CMC	863.85	861.20	42.10	15.19	848.66	13.20	850.65	12.99	850.86	NM	--	13.25	850.60	12.65	--	851.20	13.40	850.45	13.38	850.47	11.80	852.05	12.40	851.45	10.90	852.95	12.56	851.29
MW-11	CMC	865.35	863.14	16.80	--	--	--	--	--	--	--	--	--	--	--	--	--	--	--	8.59	856.76	6.51	858.84	4.97	860.38	7.00	858.35	5.82	859.53
MW-12	CMC	865.16	863.16	16.70	--	--	--	--	--	--	--	--	--	--	--	--	--	--	--	8.91	856.25	6.35	858.81	5.15	860.01	7.67	857.49	6.21	858.95

NOTES: Elevations and depths are measured in feet.
Elevations are referenced to mean sea level datum.
Groundwater elevations were corrected in monitoring wells where free product thickness were measured.
TOC = Top of Casing
GS = Ground Surface
DTW = Depth to Water
DTP = Depth to Product
GW = Ground Water
NM = Not Measured