The following site is being submitted for inclusion into the Groundwater GIS registry:

- For DNR County and Region list go to:
  g:\pf\pecfa\site\gis\BRRTS County and Region Codes.xls
- To begin, click on cell to the right of; *This is a:*
- Use Tab, ↓ or Pg Down to navigate form. Print & include with file when completed.

This is a:	New Submittal
BRRTS ID (no dashes):	**0365002246**
Comm # (no dashes):	53157999924
County:	Walworth
Region:	Southeast
Site name:	Monroe Service
Street Address:	Park & Clover Rd
City:	Pell Lake
Final Closure Date	2002-08-20
Closure Conditions:	met
Off-source property contamination?	No
(If yes, attach locational data and deed information on pg. 2)	
Right-of-way contamination?	No
Contaminated media:	Groundwater

GPS Coordinates (meters in the **WTM91** projection)

Easting (X):	654322
Northing (Y):	230416
Collection Method:	DNR Web Site
Scale or Resolution:	1:1,214
(1:24,000 scale or finer)	
Prepared by:	Greg Michael
Submitted by:	Cheryl Nelson

Source Property Checklist

- ☒ Final Closure Letter
- ☒ Copy of the most recent deed, which includes legal description for all properties w/ GW > NR 140 ES
- ☒ Where the legal description in the deed(s) refers to a certified survey map or recorded plat map, include those documents
- ☒ Parcel ID for all properties w/ GW > NR 140 ES
- ☒ General Location Map
- ☒ Detailed Location Map showing property boundaries, buildings, MW(s) and/or potable wells etc for properties with GW >NR140 ES
- ☒ Latest Map(s) showing extent or outline of current GW plume (isoconcentrations)
- ☒ Map showing GW flow direction
- ☒ Latest Table of GW results
- ☐ Geologic cross section (if generated as part of the site investigation)
- ☒ Statement signed by RP certifying correctness of legal descriptions
- ☒ Updated Database

ENVIRONMENTAL & REGULATORY SERVICES DIVISION
BUREAU OF PECFA
101 West Pleasant Street, Suite 100A
Milwaukee, Wisconsin 53212-3963
TDD #: (608) 264-8777
Fax #: (414) 220-5374
http://www.commerce.state.wi.us
http://www.wisconsin.gov
Scott McCallum, Governor
Philip Edw. Albert, Secretary

Wisconsin
Department of Commerce

August 20, 2002

Mr. Kenneth H. Monroe
PO Box 481
Pell Lake, WI 53157

RE: **Final Closure**

Commerce # 53157-9999-24 WDNR BRRTS # 03-65-002246
Monroe Service, Park & Clover Rd. Pell Lake

Dear Mr. Monroe:

The Wisconsin Department of Commerce (Commerce) has received all items required for closure of the site referenced above. This site is now listed as "closed" on the Commerce database.

It is in your best interest to keep all documentation related to the environmental activities at your site. If residual contamination is encountered in the future, appropriate measures must be implemented to assure that it is managed following all applicable regulations. If future site conditions indicate that any remaining contamination poses a threat, and subsequent information indicates a need to reopen this case, any original claim under the PECFA fund would also reopen and you may apply for assistance to the extent of remaining eligibility.

Thank you for your efforts to protect Wisconsin's environment. If you have any questions, please contact me in writing at the letterhead address or by telephone at (414) 220-5375.

Sincerely,

Greg Michael
Hydrogeologist
Site Review Section

cc: Northern Environmental, Inc.
Case File

DOCUMENT NO.

669453

WARRANTY DEED

THIS SPACE RESERVED FOR RECORDING DATA

RECORDED IN VOL 100
PAGE 445

73 SEP 4 PM 2 15

LOIS M. KUTTERMAGEN
REG. OF DEEDS
WALWORTH COUNTY, WIS
2.00 PM

RETURN TO Pioneer National Title
Insurance Co.
Elkhorn Wisconsin 53121 15490

This Deed, made between FRANK E. DEMBSKI and LAVERNE C. DEMBSKI, his wife

Grantor

and KENNETH H. MONROE and COLLENE B. MONROE, his wife, as joint tenants

Grantee,

Witnesseth, That the said Grantor for a valuable consideration Ten ($10.00) Dollars and other good and valuable consideration conveys to Grantee the following described real estate in Walworth County, State of Wisconsin:

Lots 973 to 987, inclusive, as designated and delineated on the map entitled "Map of Section One of Pell Lake, Walworth County, Wisconsin" and recorded in the office of the Register of Deeds in and for the County of Walworth and State of Wisconsin, on the 16th day of July, 1924.

Tax Key #

This is non- homestead property.

Together with all and singular the hereditaments and appurtenances thereunto belonging or in any wise appertaining:
And FRANK E. DEMBSKI and LAVERNE C. DEMBSKI, his wife warrants that the title is good, indefeasible in fee simple and free and clear of encumbrances except easements and restrictions of record and will warrant and defend the same.

Executed at Lake Geneva, Wisconsin this 29th day of August, 19 73

SIGNED AND SEALED IN PRESENCE OF

TRANSFER
$30.00
FEE

Frank E Dembski (SEAL)
Frank E. Dembski

LaVerne C. Dembski (SEAL)
LaVerne C. Dembski

(SEAL)

(SEAL)

Signatures of FRANK E. DEMBSKI and LAVERNE C. DEMBSKI, his wife authenticated this 29th day of August, 19 73

Kenneth H. Conell
Kenneth H. Conell

Title: Member State Bar of Wisconsin or Other Party Authorized under Sec. 706.06 viz. Attorney

STATE OF WISCONSIN
County. } ss.

Personally came before me, this day of, 19, the above named

to me known to be the person who executed the foregoing instrument and acknowledged the same.

THIS INSTRUMENT WAS DRAFTED BY

Kenneth H. Conell, Attorney

The use of witnesses is optional.

Notary Public, County, Wis.

My commission (expires) (is)

VOL 100 PAGE 445

Names of persons signing in any capacity should be typed or printed below their signatures.

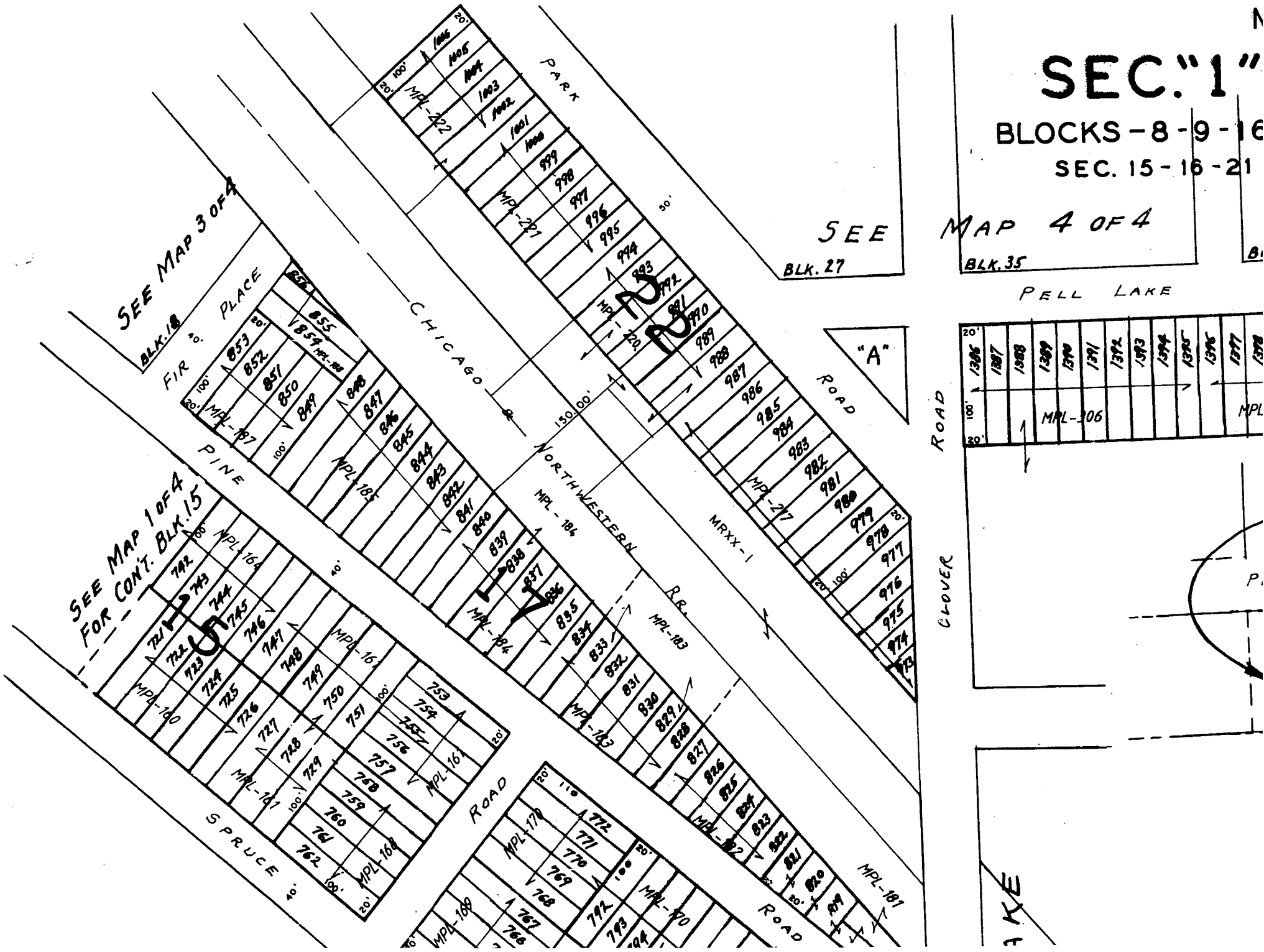
SEC."1"
BLOCKS - 8 - 9 - 16
SEC. 15 - 16 - 21
SEE MAP 4 OF 4
SEE MAP 3 OF 4
SEE MAP 1 OF 4 FOR CON'T. BLK. 15
BLK. 18
BLK. 27
BLK. 35
PARK
PELL LAKE
CHICAGO & NORTHWESTERN RR.
FIR PLACE
PINE
SPRUCE
ROAD
CLOVER
"A"
MPL-222
MPL-221
MPL-220
MPL-187
MPL-185
MPL-184
MPL-183
MPL-182
MPL-181
MPL-170
MPL-169
MPL-168
MPL-161
MPL-160
MPL-164
MPL-306
MRXX-1
150.00'

WALWORTH COUNTY TAX OFFICE
TAX MASTER INQUIRY

Tax Key MPL 00217
Name KENNETH MONROE

Description

LOTS 973 THRU 987 BLK 22
PELL LAKE SUB.
PLAT MAP PAGE #2

F3=EXIT F12=Previous

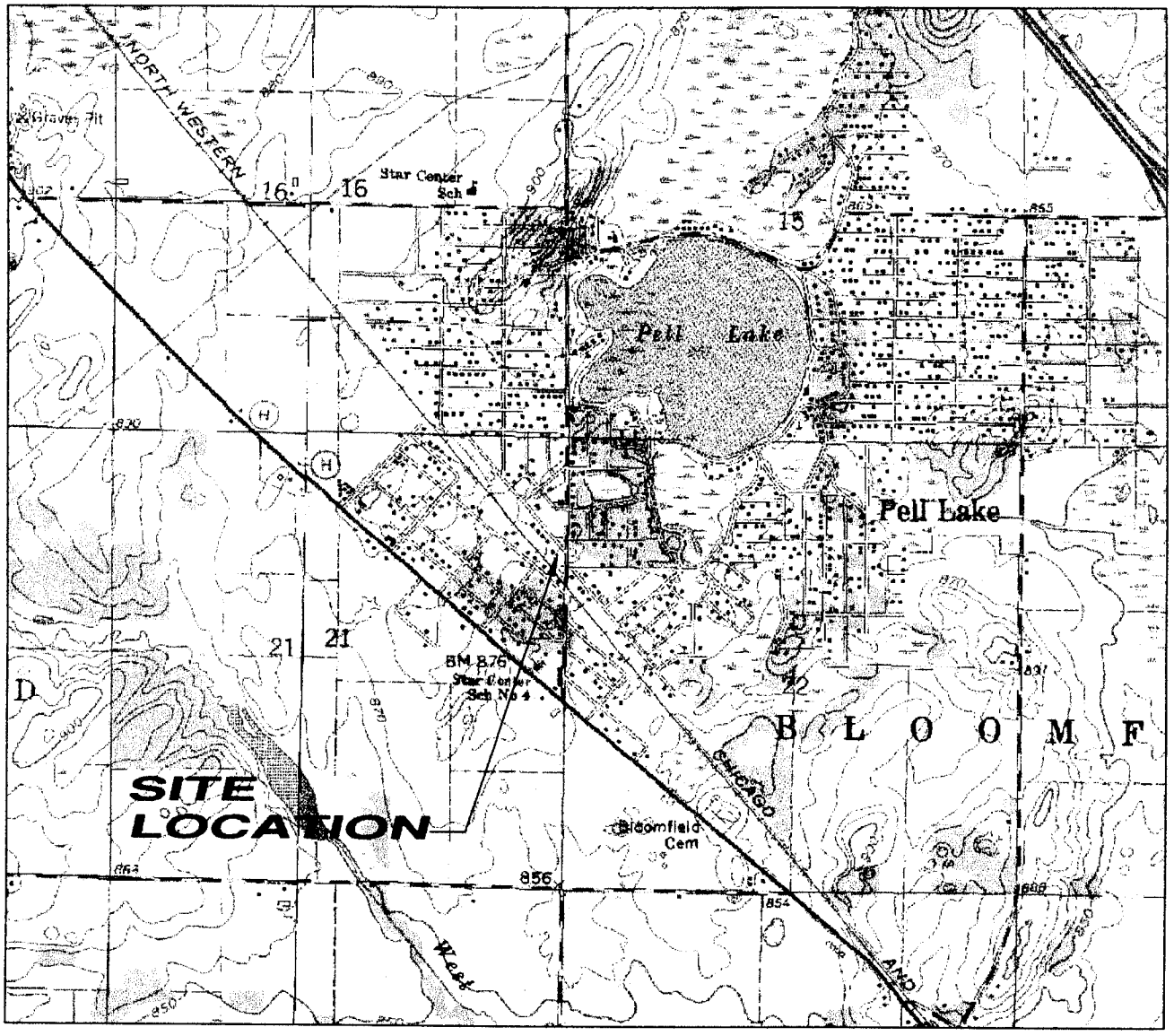

SCALE 1" = 2000'

1000 0 1000 2000 3000 4000 5000 6000 7000 FEET

CONTOUR INTERVAL 10 FEET

NATIONAL GEODETIC VERTICAL DATUM OF 1929

QUADRANGLE LOCATION

N

BASE MAP SOURCE: USGS 7.5 MINUTE TOPOGRAPHIC SERIES 1960 (PHOTOREVISED 1971)
U.S. Geological Survey, Adobe Acrobat Reader 605-594-6151

DRAWN BY: VLG	PROJECT: 01-2200-2410	DATE: 1/23/02	MONROE SERVICE PELL LAKE, WISCONSIN
REV. DATE	THIS DRAWING AND ALL INFORMATION CONTAINED THEREON IS THE PROPERTY OF NORTHERN ENVIRONMENTAL INCORPORATED AND SHALL NOT BE COPIED OR USED EXCEPT FOR THE PURPOSE FOR WHICH IT IS EXPRESSLY FURNISHED.		SITE LOCATION AND LOCAL TOPOGRAPHY
	Northern Environmental SM *Hydrologists · Engineers · Geologists*		

K:\NET\DWG\MOS-2410\012302_1

FIGURE 1

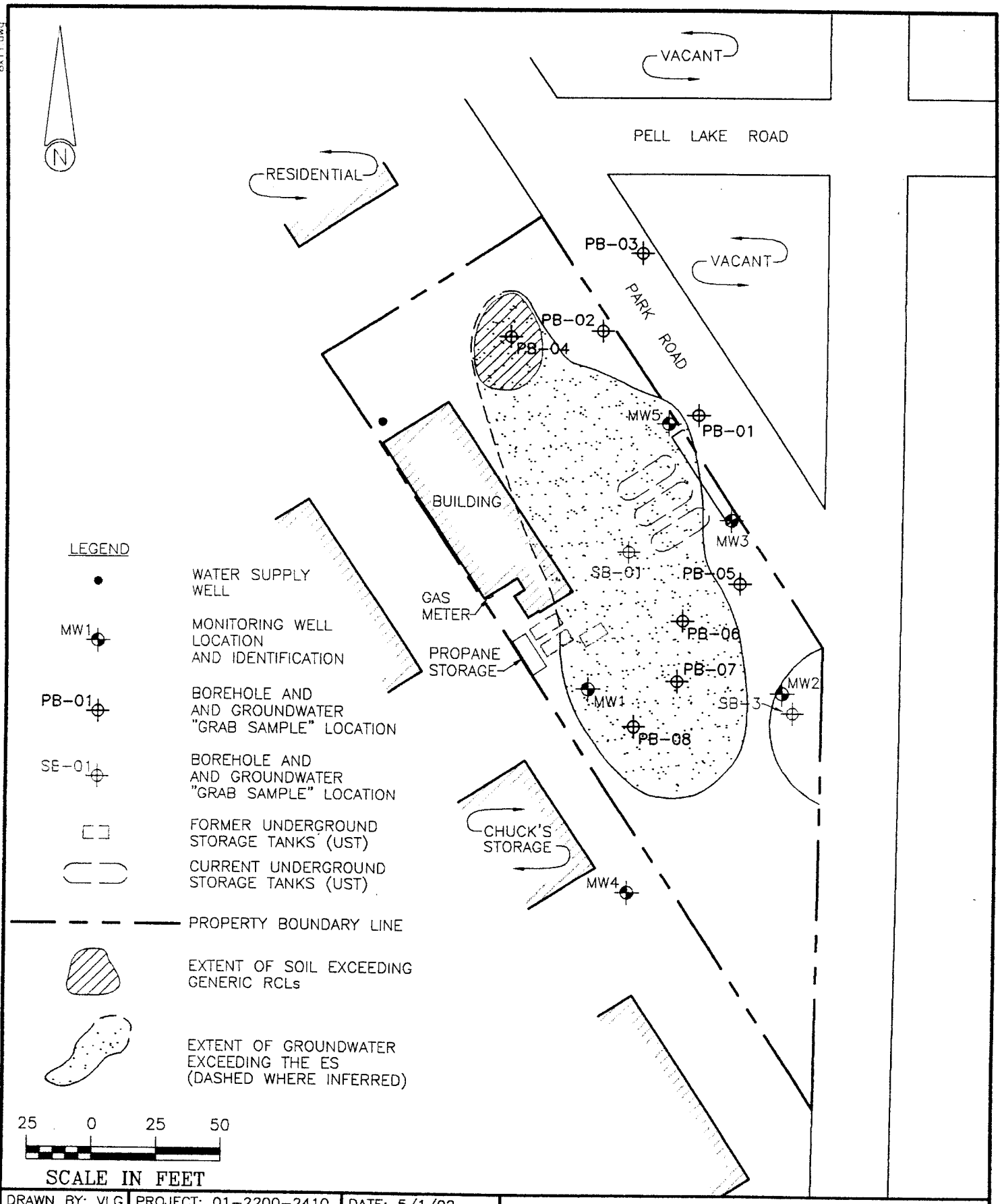

DRAWN BY: VLG	PROJECT: 01-2200-2410	DATE: 5/1/02
REV. DATE	THIS DRAWING AND ALL INFORMATION CONTAINED THEREON IS THE PROPERTY OF NORTHERN ENVIRONMENTAL INCORPORATED AND SHALL NOT BE COPIED OR USED EXCEPT FOR THE PURPOSE FOR WHICH IT IS EXPRESSLY FURNISHED.	MONROE SERVICE PELL LAKE, WISCONSIN
	Northern Environmental SM *Hydrologists · Engineers · Geologists*	EXTENT OF RELEASED PETROLEUM

FIGURE: 3

8x11.dwg

K:\NET\DWG\MOS-2410\050102_3

PRINTED: 5/8/02

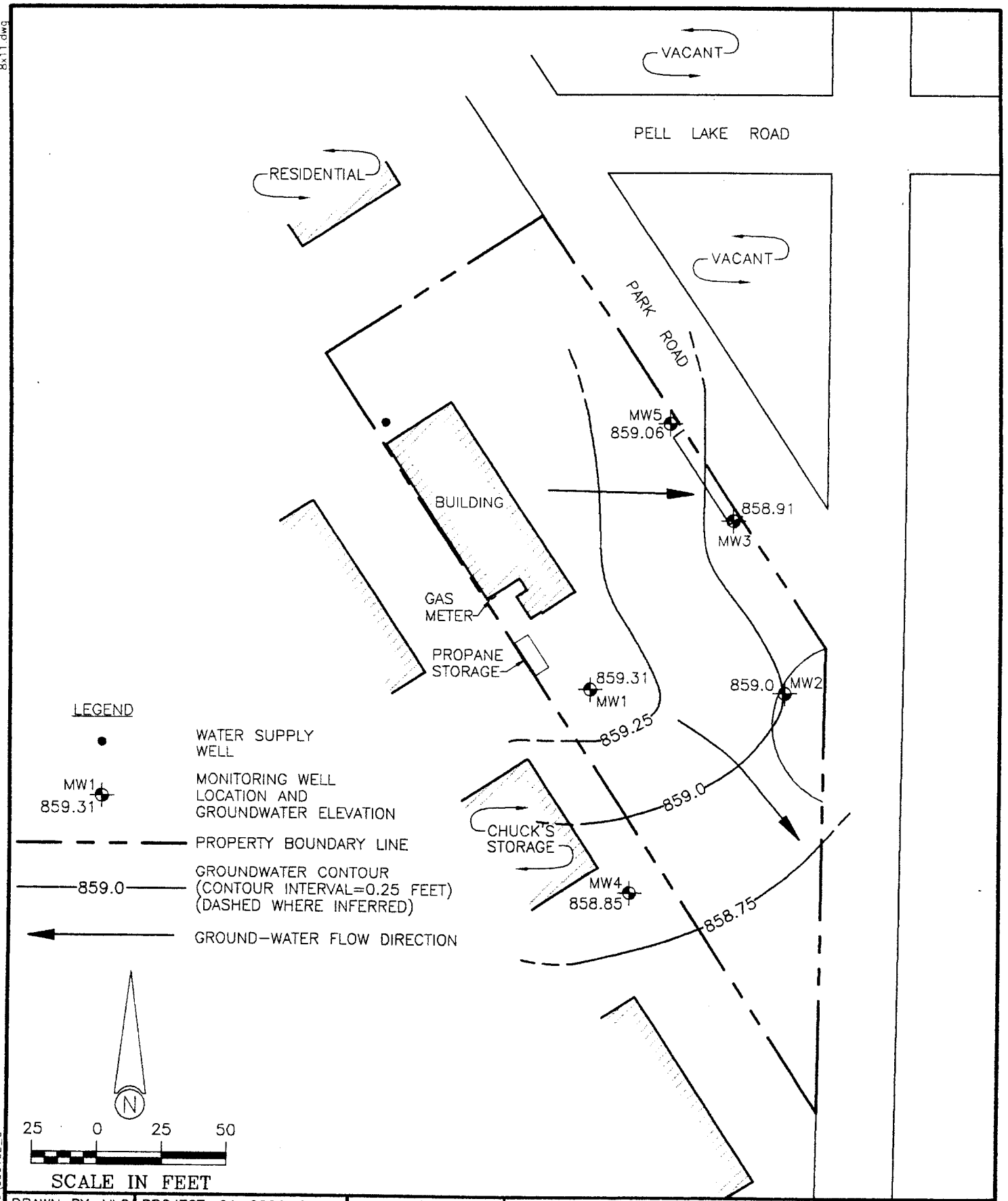

DRAWN BY: VLG	PROJECT: 01-2200-2410	DATE: 5/1/02
REV. DATE	THIS DRAWING AND ALL INFORMATION CONTAINED THEREON IS THE PROPERTY OF NORTHERN ENVIRONMENTAL INCORPORATED AND SHALL NOT BE COPIED OR USED EXCEPT FOR THE PURPOSE FOR WHICH IT IS EXPRESSLY FURNISHED.	

Northern Environmental SM
Hydrologists · Engineers · Geologists

MONROE SERVICE
PELL LAKE, WISCONSIN

GROUNDWATER CONTOUR MAP
MAY 29, 1997

FIGURE: 6

8x11.dwg

K:\NET\DWG\MOS-2410\050102_6

PRINTED: 5/8/02

Table 3 Summary of Ground-Water Quality Data, Monroe Service, Corner of Park and Clover Roads, Pell Lake, Wisconsin

Sample Point	Date Collected	Date Analyzed	Lead (µg/l)	GRO (mg/L)	Detected Volatile Organic Compounds (µg/l)											
					Benzene	sec-Butyl-Benzene	Isopropyl-benzene	p-Isopropyl-Toluene	n-Propyl-Benzne	Ethyl-benzene	MTBE	Methylene Chloride	Naphthalene	Toluene	Trimethyl-benzenes	Xylenes
SB-1	04/08/92	04/09/92	19,810	81.4	7101	-	-	-	-	1910	<1	-	-	7655	883	*7590*
SB-3	04/08/92	04/09/02	25,620	<0.05	*1.2*	-	-	-	-	0.5	<1	-	-	2.8	0.9	1.6
PB-1	04/23/97	04/29/97	-	-	*3.3*	-	-	-	-	0.35	5.9	-	-	0.5	0.37	1.1
PB-2	04/23/97	04/29/97	-	-	*2.5*	-	-	-	-	0.44	5.5	-	-	0.72	1.17	2.3
PB-3	04/23/97	04/29/97	-	-	<0.13	-	-	-	-	<0.22	2.3	-	-	<0.2	<0.51	<0.23
PB-4	04/23/97	04/29/97	-	-	690	-	-	-	-	*380*	<8	-	-	*920*	1440	*2100*
DUP	04/23/97	05/01/97	-	-	810	-	-	-	-	730	<3.2	-	-	1900	2850	*4200*
PB-5	04/23/97	04/29/97	-	-	0.31	-	-	-	-	0.34	<0.16	-	-	1.2	0.48	1.5
PB-6	04/24/97	05/01/97	-	-	1400	-	-	-	-	0.52	<0.16	-	-	3.3	0.26	1.6
PB-7	04/24/97	05/02/97	-	-	190	-	-	-	-	<0.22	*28*	-	-	0.54	<0.51	0.32
PB-8	04/24/97	05/01/97	-	-	58	-	-	-	-	<0.22	9.9	-	-	0.46	<0.51	0.33
MW-1	06/24/92	06/24/92	280	2.2	317.5	-	-	-	-	60.4	249.7	-	-	*253.3*	*376*	650.3
	06/24/92	06/24/92*	-	-	401	<0.02	4	<0.01	<0.008	66	<0.01	<0.02	63	334	*316*	474
	12/15/93	12/27/93	<5	0.84	16	-	-	-	-	37	6	-	-	2.3	*99*	59.1
DUP	12/15/93	12/27/93	<5	0.89	16	-	-	-	-	36	6	-	-	2.2	*112*	57
	01/26/95	02/07/95	-	-	<1	-	-	-	-	1.4	1.4	-	-	<1	<2	<3
DNR	01/26/95	02/07/95	-	-	*0.79 "J"*	<0.5	0.8 "J"	<0.5	<0.5	2.3	6.3 "J"	<0.5	<0.5	0.98 "J"	2.2	<1
	04/28/95	05/10/95	-	-	*2.8*	-	-	-	-	<1	<1	-	-	<1	17.2	<3
	08/14/95	08/25/95	-	-	*2.5*	-	-	-	-	<1	7.4	-	-	1.7	17	1.6
	11/15/96	11/20/96	-	-	7.5	-	-	-	-	<1	<1	-	-	1	2.7	<3
	02/27/97	03/06/97	-	-	7.7	-	-	-	-	0.59	3.8	-	-	0.67	17.7	6.1
	05/29/97	06/11/97	-	-	7.8	-	-	-	-	1	<0.16	-	-	2.9	13.4	9
	08/12/97	08/17/97	-	-	7.1	-	-	-	-	0.88	<0.16	-	-	4.6	6.07	8

Table 3 Summary of Ground-Water Quality Data, Monroe Service, Corner of Park and Clover Roads, Pell Lake, Wisconsin

Sample Point	Date Collected	Date Analyzed	Lead (µg/l)	GRO (mg/L)	Detected Volatile Organic Compounds (µg/l)											
					Benzene	sec-Butyl-Benzene	Isopropyl-benzene	p-Isopropyl-Toluene	n-Propyl-Benzne	Ethyl-benzene	MTBE	Methylene Chloride	Naphthalene	Toluene	Trimethyl-benzenes	Xylenes
MW-2	06/24/92	06/24/92	390	0.01	<1	-	-	-	-	<1	<10	-	-	1	<2	<2
	06/24/92	06/24/92*	-	-	<0.018	<0.02	<0.05	<0.01	<0.008	2.28	<0.01	<0.02	<0.06	5.53	<0.058	3.5
	12/15/93	12/27/93	<0.005	<0.05	2	-	-	-	-	<1	<1	-	-	1.7	<2	<3
	01/26/95	02/07/95	-	-	<1	-	-	-	-	<1	<1	-	-	<1	<2	<3
DUP	01/26/95	02/07/95	-	-	<1	-	-	-	-	<1	<1	-	-	<1	<2	<3
DNR	01/26/95	02/07/95	-	-	<0.5	<0.5	<0.5	0.75 "J"	<0.5	<0.5	<5	<0.5	<0.5	<0.5	<1	<1
	04/28/95	05/10/95	-	-	<1	-	-	-	-	<1	<1	-	-	<1	<2	<3
DUP	04/28/95	05/11/95	-	-	<1	-	-	-	-	<1	<1	-	-	<1	<2	<3
	08/14/95	08/25/95	-	-	<1	-	-	-	-	<1	<1	-	-	<1	<2	<1
DUP	08/14/95	08/25/95	-	-	<1	-	-	-	-	<1	<1	-	-	<1	<2	<3
	11/15/96	11/19/96	-	-	<0.5	-	-	-	-	<1	<1	-	-	<1	<2	<1
DUP	11/15/96	11/19/96	-	-	<0.5	-	-	-	-	<1	<1	-	-	<1	<2	<3
	02/27/97	03/05/97	-	-	<0.13	-	-	-	-	<0.22	<0.16	-	-	<0.2	<0.51	<0.23
DUP	02/27/97	03/05/97	-	-	<0.13	-	-	-	-	<0.22	<0.16	-	-	<0.2	<0.51	<0.23
	05/29/97	06/11/97	-	-	<0.13	-	-	-	-	<0.22	<0.16	-	-	<0.2	<0.51	<0.23
DUP	05/29/97	06/11/97	-	-	<0.13	-	-	-	-	<0.22	<0.16	-	-	<0.2	<0.51	<0.23
	08/12/97	08/16/97	-	-	<0.13	-	-	-	-	<0.22	<0.16	-	-	<0.2	<0.51	<0.23
DUP	08/12/97	08/16/97	-	-	<0.13	-	-	-	-	<0.22	<0.16	-	-	<0.2	<0.51	0.46
MW-3	06/24/92	06/24/92	0.4	0.034	<1	-	-	-	-	<1	<10	-	-	1.3	<2	<2
	06/24/92	06/24/92*	-	-	<0.018	<0.02	<0.05	<0.01	<0.008	2.4	<0.01	<0.02	<0.06	4	<0.058	1.38
	12/15/93	12/27/93	<5	<0.05	17	-	-	-	-	<1	48	-	-	<1	<2	<3
	01/26/95	02/07/95	-	-	<1	-	-	-	-	<1	<1	-	-	<1	<2	<3
DNR	01/26/95	02/07/95	-	-	<0.5	<0.5	<0.5	<0.5	<0.5	<0.5	6.1 "J"	<0.5	<0.5	<0.5	<1	<1
	04/28/95	05/11/95	-	-	<1	-	-	-	-	<1	<1	-	-	<1	<2	<3
	08/14/95	08/25/95	-	-	<1	-	-	-	-	<1	<1	-	-	<1	<2	<1
	11/15/96	11/20/96	-	-	2.4	-	-	-	-	<1	<1	-	-	<1	<2	<3
	02/27/97	03/06/97	-	-	1.5	-	-	-	-	<0.22	<0.16	-	-	<0.2	<0.51	1.2
	05/29/97	06/11/97	-	-	<0.13	-	-	-	-	<0.22	<0.16	-	-	0.23	<0.51	<0.23
	08/12/97	08/17/97	-	-	<0.13	-	-	-	-	<0.22	3.1	-	-	<0.2	0.28	0.46
MW-4	06/24/92	06/24/92	0.3	0.00824	<1	-	-	-	-	<1	<10	-	-	<1	<2	<2
	06/24/92	06/24/92*	-	-	<0.018	<0.02	<0.05	<0.01	<0.008	<0.01	<0.01	<0.02	<0.06	5.4	<0.058	0.67
	12/29/93	01/06/94	<5	0.06	<1	-	-	-	-	<1	<1	-	-	6.6	<2	<3
	01/26/95	02/07/95	-	-	<1	-	-	-	-	<1	<1	-	-	<1	<2	<3
DNR	01/26/95	02/07/95	-	-	<0.5	<0.5	<0.5	<0.5	<0.5	<0.5	<5	<0.5	<0.5	<0.5	<1	<1
	04/28/95	05/11/95	-	-	<1	-	-	-	-	<1	<1	-	-	<1	<2	<3
	08/14/95	08/25/95	-	-	<1	-	-	-	-	<1	<1	-	-	<1	<2	<1
	11/15/96	11/19/96	-	-	<0.5	-	-	-	-	<1	<1	-	-	<1	<2	<3
	02/27/97	03/05/97	-	-	<0.13	-	-	-	-	<0.22	<0.16	-	-	<0.2	<0.51	<0.23
	05/29/97	06/11/97	-	-	<0.13	-	-	-	-	<0.22	<0.16	-	-	<0.2	<0.51	<0.23
	08/12/97	08/16/97	-	-	0.18	-	-	-	-	0.22	<1.2	-	-	0.38	0.24	0.99

Table 3 Summary of Ground-Water Quality Data, Monroe Service, Corner of Park and Clover Roads, Pell Lake, Wisconsin

Sample Point	Date Collected	Date Analyzed	Lead (µg/l)	GRO (mg/L)	Detected Volatile Organic Compounds (µg/l)											
					Benzene	sec-Butyl-Benzene	Isopropyl-benzene	p-Isopropyl-Toluene	n-Propyl-Benzne	Ethyl-benzene	MTBE	Methylene Chloride	Naphthalene	Toluene	Trimethyl-benzenes	Xylenes
MW-5	06/24/92	06/24/92	0.4	0.01087	*1.1*	-	-	-	-	<1	<10	-	-	2.4	<2	<2
	06/24/92	06/24/92*	-	-	<0.018	<0.02	<0.05	<0.01	<0.008	<0.01	<0.01	<0.02	<0.06	4.3	<0.058	<0.03
DUP	06/24/92	06/24/92	0.2	0.01093	<1	-	-	-	-	<1	<10	-	-	2.6	<2	<2
DUP	06/24/92	06/24/92*	-	-	*1.2*	<0.02	<0.05	<0.01	<0.008	2.2	<0.01	<0.02	2	16.5	<0.058	1.22
	12/15/93	12/27/93	<5	18	**8000**	-	-	-	-	***480***	**2000**	-	-	**2800**	***320***	***1500***
	01/26/95	02/07/95	-	-	**2000**	-	-	-	-	***330***	<20	-	-	**1700**	**490**	***1600***
DNR	01/26/95	02/07/95	-	-	**2700**	11	28	3.8	85	***350***	<5	<0.5	**60**	**2200**	***350***	***1620***
	04/28/95	05/11/95	-	-	**660**	-	-	-	-	27	<5	-	-	69	***151***	150
	08/14/95	08/25/95	-	-	**2800**	-	-	-	-	***650***	<100	-	-	**3500**	**1500**	<100
	11/15/96	11/20/96	-	-	**7500**	-	-	-	-	**1200**	<50	-	-	**9300**	**1850**	***7200***
	02/27/97	03/06/97	-	-	**4800**	-	-	-	-	**1100**	**110**	-	-	**2900**	**1460**	***3500***
	05/29/97	06/11/97	-	-	**1300**	-	-	-	-	***630***	<0.8	-	-	170	**3230**	***6700***
	08/12/97	08/18/97	-	-	**1400**	-	-	-	-	***500***	**1500**	-	-	***310***	**2470**	***3400***
Water Supply Well	12/15/93	12/23/93	<5	0.054	<1	<1	<1	<1	<1	<1	1.7	<5	<1	<1	<2	<3
	01/12/94	01/31/94	-	-	<0.5	<0.5	<0.5	<0.5	<0.5	<0.5	<5	**10**	<0.5	<0.5	<1	<1
	02/28/94	03/02/94	-	-	<0.5	<0.5	<0.5	<0.5	<0.5	<0.5	7.6	<0.5	<0.5	<0.5	<1	<1
Field Blank	12/15/93	12/27/93	<5	<0.05	*1.4*	-	-	-	-	<1	<1	-	-	1.4	<2	<3
	01/26/95	02/07/95	-	-	<1	-	-	-	-	<1	<1	-	-	<1	<2	<3
	04/28/95	05/11/95	-	-	<1	-	-	-	-	<1	<1	-	-	<1	<2	<3
	08/14/95	08/25/95	-	-	<1	-	-	-	-	<1	<1	-	-	<1	<2	<1
	11/15/96	11/19/96	-	-	*1*	-	-	-	-	<1	<1	-	-	<1	<2	<3
	02/27/97	03/05/97	-	-	0.4	-	-	-	-	<0.22	<0.16	-	-	0.97	<0.51	<0.23
	04/24/97	04/29/97	-	-	<0.13	-	-	-	-	<0.22	<0.16	-	-	0.69	<0.51	0.27
	05/29/97	06/11/97	-	-	0.14	-	-	-	-	<0.22	<0.16	-	-	1.1	<0.51	0.47
	08/12/97	08/16/97	-	-	<0.13	-	-	-	-	<0.22	<0.16	-	-	<0.2	<0.51	<0.23
Trip Blank	06/24/92	06/24/92	-	0.007	<1	-	-	-	-	<1	<10	-	-	<1	<2	<2
	12/15/93	12/27/93	-	<0.05	<1	-	-	-	-	<1	<1	-	-	<1	<2	<3
	12/29/93	01/06/94	-	<0.05	<1	-	-	-	-	<1	<1	-	-	<1	<2	<3
	01/26/95	02/07/95	-	-	<1	-	-	-	-	<1	<1	-	-	<1	<2	<3
	04/28/95	05/11/95	-	-	<1	-	-	-	-	<1	<1	-	-	<1	<2	<3
	08/14/95	08/25/95	-	-	<1	-	-	-	-	<1	<1	-	-	<1	<2	<1
	11/15/96	11/21/96	-	-	1.4	-	-	-	-	<1	<1	-	-	<1	<2	<3
	02/27/97	03/06/97	-	-	<0.13	-	-	-	-	<0.22	<0.16	-	-	<0.2	<0.51	<0.23
	04/24/97	04/29/97	-	-	<0.13	-	-	-	-	<0.22	<0.16	-	-	<0.2	<0.51	<0.23
	05/29/97	06/09/97	-	-	<0.13	-	-	-	-	<0.22	<0.16	-	-	0.25	<0.51	<0.23
	08/12/97	08/17/97	-	-	<0.13	-	-	-	-	<0.22	<0.16	-	-	<0.2	<0.51	0.41
NR 140, Wis. Adm. Code PAL			1.5	CNR	0.5	-	-	-	-	140	12	0.5	8	200	96	1000
NR 140, Wis. Adm. Code ES			15	CNR	5	-	-	-	-	700	60	5	40	1000	480	10,000

Note:

µg/l = micrograms per liter
MTBE = methyl-tertiary-butyl-ether
<x = compound not detected to a detection limit of x
- = not analyzed
"J" = analyte detected between limit of detection and limit of quantitation
* = volatile organic scan
DUP = duplicate sample
DNR = Wisconsin Department of Natural Resources laboratory sample
CNR = currently not regulated

XXX = exceeds Chapter NR 140, Wisconsin Administrative Code (NR 140, Wis. Adm. Code) preventive action limit (PAL)
XXX = exceeds NR 140, Wis. Adm. Code enforcement standard (ES)

May 9, 2002

Mr. Bryce J. Bartelma
Northern Environmental Technologies, Incorporated
1214 West Venture Court
Mequon, Wisconsin 53092

RE: Signed Statement, N1203 Park Road, Pell Lake, Wisconsin

Dear Mr. Bartelma:

The parcel ID # for the above referenced site from the Walworth County Tax Office is MPL 00217. The most recent deed and portion of the plat map are enclosed. I, Kenneth H. Monroe, am providing this signed statement that the legal descriptions and attachments to this statement are, to the best of my knowledge, complete and accurate.

Sincerely,

Kenneth H. Monroe

Enclosures