GIS REGISTRY INFORMATION

SITE NAME: Trent Tube Plant #2

BRRTS #: 02-65-354641 | **FID # (if appropriate): 265006170**

COMMERCE # (if appropriate):

CLOSURE DATE: 08/24/2007

STREET ADDRESS: 2056 Young Street (2061 Young Street)

CITY: East Troy

SOURCE PROPERTY GPS COORDINATES (meters in WTM91 projection): **X=** 650937 **Y=** 258367

CONTAMINATED MEDIA: Groundwater [ ] Soil [ ] Both [X]

OFF-SOURCE GW CONTAMINATION >ES: [X] Yes [ ] No

IF YES, STREET ADDRESS 1: 2083 Young Street

GPS COORDINATES (meters in WTM91 projection): **X=** 651015 **Y=** 258265

OFF-SOURCE SOIL CONTAMINATION >Generic or Site-Specific RCL (SSRCL): [ ] Yes [X] No

IF YES, STREET ADDRESS 1:

GPS COORDINATES (meters in WTM91 projection): **X=** **Y=**

CONTAMINATION IN RIGHT OF WAY: [ ] Yes [X] No

DOCUMENTS NEEDED:

Closure Letter, and any conditional closure letter or denial letter issued	X
Copy of most recent deed, including legal description, for all affected properties	X
Certified survey map or relevant portion of the recorded plat map (*if referenced in the legal description*) for all affected properties	X
County Parcel ID number, *if used for county*, for all affected properties	X
Location Map which outlines all properties within contaminated site boundaries on USGS topographic map or plat map in sufficient detail to permit the parcels to be located easily (8.5x14" if paper copy). If groundwater standards are exceeded, the map must also include the location of all municipal and potable wells within 1200' of the site.	X
Detailed Site Map(s) for all affected properties, showing buildings, roads, property boundaries, contaminant sources, utility lines, monitoring wells and potable wells. (8.5x14", if paper copy) This map shall also show the location of all contaminated public streets, highway and railroad rights-of-way in relation to the source property and in relation to the boundaries of groundwater contamination exceeding ch. NR 140 ESs and soil contamination exceeding ch. NR 720 generic or SSRCLs.	X
Tables of Latest Groundwater Analytical Results (no shading or cross-hatching)	X
Tables of Latest Soil Analytical Results (no shading or cross-hatching)	X
Isoconcentration map(s), *If required for site investigation (SI)* (8.5x14" if paper copy**).** The isoconcentration map should have flow direction and extent of groundwater contamination defined. **If not available, include the latest extent of contaminant plume map.**	X
GW: Table of water level elevations, with sampling dates, and free product noted if present	X
GW: Latest groundwater flow direction/monitoring well location map (should be 2 maps if maximum variation in flow direction is greater than 20 degrees)	X
SOIL: Latest horizontal extent of contamination exceeding generic or SSRCLs, with one contour	X
Geologic cross-sections, *If required for SI.* (8.5x14' if paper copy)	X
RP certified statement that legal descriptions are complete and accurate	X
Copies of off-source notification letters (if applicable)	X
Letter informing ROW owner of residual contamination (if applicable)(public, highway or railroad ROW)	
Copy of (soil or land use) deed restriction(s) or deed notice *if any required as a condition of closure*	
Copy of any maintenance plan referenced in the deed restriction.	

State of Wisconsin \ DEPARTMENT OF NATURAL RESOURCES

Jim Doyle, Governor
Scott Hassett, Secretary
Gloria L. McCutcheon, Regional Director

Southeast Region Headquarters
2300 N. Dr. Martin Luther King, Jr. Drive
Milwaukee, Wisconsin 53212
Telephone 414-263-8500
FAX 414-263-8606

August 24, 2007

Mr. Chris Odachowski
Trent Tube
2015 Energy Drive
P.O. Box 77
East Troy, WI 53120

Subject: Final Case Closure with Land Use Limitations or Conditions
Former Trent Tube Plant No. 2
FID# 265006170 BRRTS# 02-65-354641

Dear Mr. Odachowski:

The Department of Natural Resources (the Department) has reviewed the above referenced case for closure. The Department reviews environmental remediation cases for compliance with state laws and standards to maintain consistency in the closure of these cases. On December 12, 2006, you were notified what additional items must be addressed before the Department would close this case. Since that time the Department has received the soil GIS Registry fee, updated GIS Registry packet and the well abandonment forms for the site. Based on the correspondence and data provided, it appears that your case meets the requirements of ch. NR 726, Wisconsin Administrative Code. The Department considers this case closed and no further investigation or remediation is required at this time.

Please be aware that pursuant to s. 292.12 Wisconsin Statutes, compliance with the requirements of this letter is a responsibility to which you and any subsequent property owners must adhere. If these requirements are not followed or if additional information regarding site conditions indicates that contamination on or from the site poses a threat to public health, safety, welfare, or the environment, the Department may take enforcement action under s. 292.11 Wisconsin Statutes to ensure compliance with the specified requirements, limitations or other conditions related to the property or this case may be reopened pursuant to s. NR 726.09, Wis. Adm. Code. It is the Department's intent to conduct inspections in the future to ensure that the conditions included in this letter are met.

Pursuant to s. 292.12(2)(a), Wis. Stats., the building that currently exists in the location shown on the attached map shall be maintained in order to prevent direct contact with residual soil contamination that might otherwise pose a threat to human health. If soil in the location illustrated (dashed green line) on the attached map is excavated in the future, the property owner at the time of excavation must sample and analyze the excavated soil to determine if residual

contamination remains. If sampling confirms that contamination is present the property owner at the time of excavation will need to determine whether the material would be considered solid or hazardous waste and ensure that any storage, treatment or disposal is in compliance with applicable statutes and rules. In addition, all current and future owners and occupants of the property need to be aware that excavation of the contaminated soil may pose an inhalation or other direct contact hazard and as a result special precautions may need to be taken during excavation activities to prevent a health threat to humans.

The following activities are prohibited on any portion of the property where the building exists as shown on the attached map, unless prior written approval has been obtained from the Wisconsin Department of Natural Resources: 1) removal of the existing barrier; 2) replacement with another barrier; 3) excavating or grading of the land surface; 4) filling on capped or paved areas; 5) plowing for agricultural cultivation; or 6) construction or placement of a building or other structure.

Your site will be listed on the GIS Registry. Information that was submitted with your closure request application will be included on the GIS Registry. To review the sites on the GIS Registry web page, visit http://dnr.wi.gov/org/aw/rr/gis/index.htm. If your property is listed on the GIS Registry because of remaining contamination and you intend to construct or reconstruct a well, you will need prior Department approval in accordance with s. NR 812.09(4)(w), Wis. Adm. Code. To obtain approval, Form 3300-254 needs to be completed and submitted to the DNR Drinking and Groundwater program's regional water supply specialist. This form can be obtained on-line http://www.dnr.state.wi.us/org/water/dwg/3300254.pdf or at the web address listed above for the GIS Registry.

The Department appreciates your efforts to restore the environment at this site. If you have any questions regarding this letter or the site in general, please contact project manager Dave Volkert of the Waukesha Service Center at (262) 574-2166.

Sincerely,

Frances M. Koonce

Frances M. Koonce
Remediation & Redevelopment Sub-Team Supervisor

Attachment: 1) Site Map

cc: Tina Reese, Symbiont
SER File

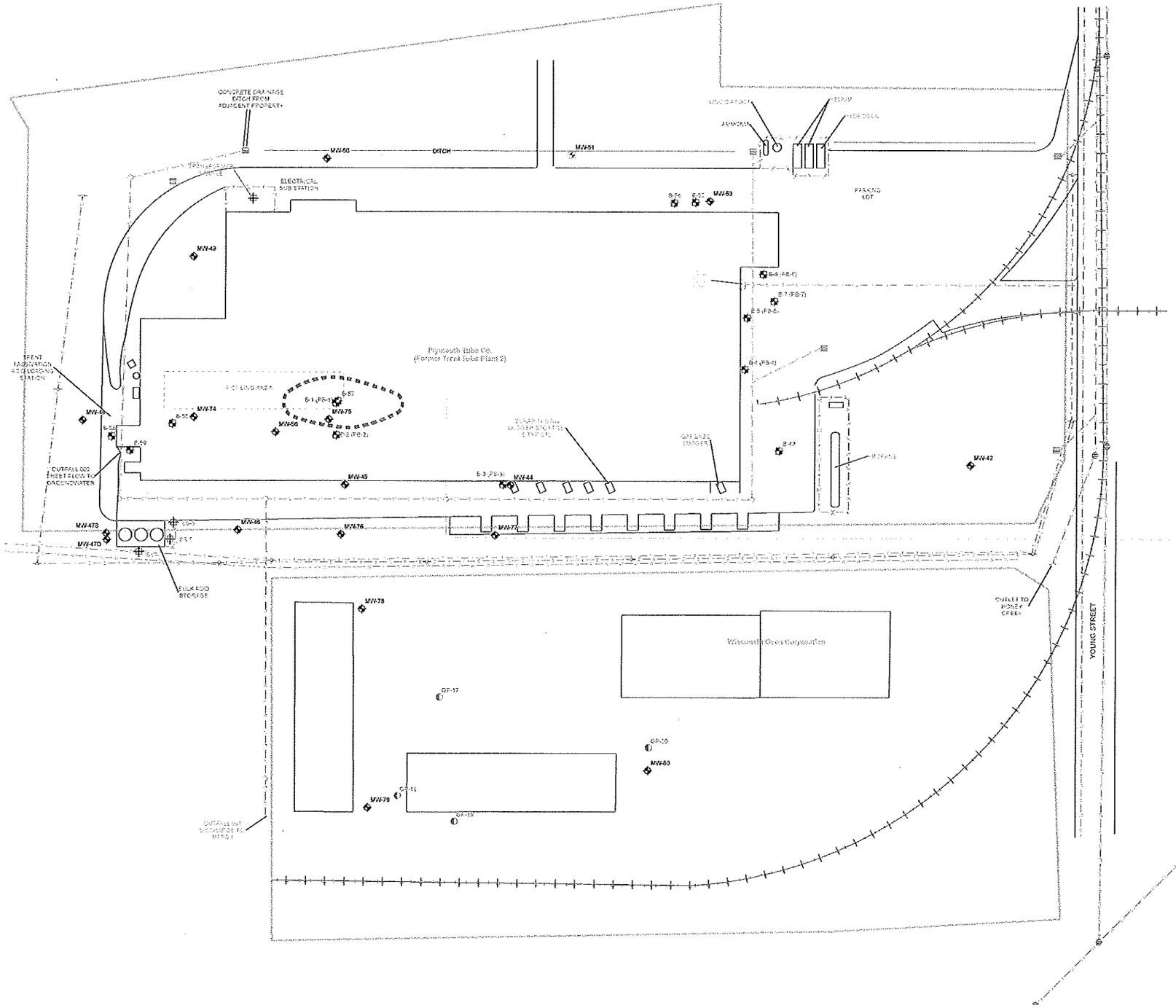

N

Legend

- Residual Contaminant Level Exceeds Calculated NR 720 RCL of 3,070 mg/kg (Hex Chromium)
- Monitoring Well
- Abandoned Monitoring Well
- Surface Soil Sample
- Soil Boring
- Geoprobe
- Fence
- Railroad
- Manhole
- Catch Basin
- Utility Pole
- Sanitary Sewer
- Storm Sewer
- Telephone
- Treatment
- Water
- Electrical
- Gas

Note:

Residual Contaminant Level for metals is "based on human health risk from direct contact related to land use" for industrial sites.

0 50 100 Feet

6737 West Washington Street
Suite 3440
West Allis, Wisconsin 53214
414.291.8840
FAX 414.291.8841

- WASTEWATER TREATMENT/CONVEYANCE
- FACILITIES ENGINEERING
- ENVIRONMENTAL MANAGEMENT
- AIR QUALITY
- DESIGN/BUILD CONSTRUCTION MANAGEMENT
- INVESTIGATION, REMEDIATION, AND SITE CLOSURE
- HEALTH CARE FACILITIES DESIGN
- WATER SUPPLY AND DISTRIBUTION
- SOLID AND HAZARDOUS WASTE MANAGEMENT
- PROCESS ENGINEERING
- WATER RESOURCES PLANNING/DESIGN
- STORM WATER MANAGEMENT
- GIS SERVICES
- BROWNFIELDS

DSGN: MJK	CHK: SMG
DR: MJK	APVD: TAR

PATH: G:\Projects\Crucible Materials - Trent Tube\Trent Tube Plant 2\W063672\Map Documents\06-W063672.mxd

CRUCIBLE MATERIALS CORPORATION
PLYMOUTH TUBE COMPANY
(FORMER TRENT TUBE PLANT 2)
EAST TROY, WISCONSIN

RESIDUAL SOIL CONTAMINATION EXCEEDANCES

SCALE	1 Inch equals 50 feet
DWG	06-W063672
DATE	JULY 2006
PROJ NO.	W063672

State of Wisconsin \ DEPARTMENT OF NATURAL RESOURCES

WISCONSIN
DEPT. OF NATURAL RESOURCES

Jim Doyle, Governor
Scott Hassett, Secretary
Gloria L. McCutcheon, Regional Director

Waukesha Service Center
141 NW Barstow St., Room 180
Waukesha, Wisconsin 53188
Telephone 262-574-2100
FAX 262-574-2117

December 12, 2006

Mr. Chris Odachowski
Trent Tube
2015 Energy Drive
P.O. Box 77
East Troy, WI 53120

Subject: Closure Request Former Trent Tube Plant No. 2
FID# 265006170 BRRTS# 02-65-354641

Dear Mr. Odachowski:

On December 5, 2006, the Department of Natural Resources' (the Department) Southeast Region Closure Committee reviewed your request for closure of the case described above. This committee reviews environmental remediation cases for compliance with state rules and statutes to maintain consistency in the closure of these cases. After careful review of your closure request, the closure committee has determined that additional items must be addressed before the Department will close the site. The purpose of this letter is to inform you of these required additional items, which are listed below:

- It will be necessary to include the site on the Department's GIS Registry of Closed Remediation Sites (GIS Registry) for the soil contamination remaining under the building at the site. Please prepare a separate GIS Registry packet with checklist for the soil contamination and submit the $200.00 fee required under s. NR 749.04, Wis. Adm. Code. Remember to include the soil isoconcentration map as part of the GIS Registry packet.
- The GIS Registry packet for groundwater contamination at the site will have to be amended. Several of the figures that were included were too large to scan. The information can either be copied to a disk and submitted, or resubmitted as a hard copy with pages no larger than 8.5" x 11". Please submit as a complete GIS Registry packet.
- The groundwater monitoring wells installed for the contamination investigation must be properly abandoned in compliance with ch. NR 141, Wis. Adm. Code. Documentation of well abandonment must be on Form 3300-5B found at www.dnr.state.wi.us/org/water/dwg/gw/ or provided by the Department.

After the items noted above are received, the Department will issue a closure letter for the former Trent Tube Plant No. 2 site. The closure letter will include language stating if the building is removed the contaminated soil will have to be properly addressed.

Please direct correspondence with the site FID# and BRRTS# noted to: Victoria Stovall, Wisconsin Department of Natural Resources, 2300 N. Dr. ML King Dr., Milwaukee, WI 53212.

The Department appreciates the actions you are taking to restore the environment at this site. If you have any questions regarding this letter, please contact me at the letterhead address or (262) 574-2166.

Sincerely,

David G. Volkert, P.G.
Hydrogeologist
Bureau for Remediation & Redevelopment

cc: Tina Reese, Symbiont
SER File

State of Wisconsin \ DEPARTMENT OF NATURAL RESOURCES

Jim Doyle, Governor
Scott Hassett, Secretary
Gloria L. McCutcheon, Regional Director

Waukesha Service Center
141 NW Barstow St., Room 180
Waukesha, Wisconsin 53188
Telephone 262-574-2100
FAX 262-574-2117

March 5, 2003/4

Mr. Chris Odachowski
Trent Tube
2015 Energy Drive
P.O. Box 77
East Troy, WI 53120

Subject: Closure Request for Trent Tube Plant No. 2
FID# 265006170 BRRTS# 02-65-354641

Dear Mr. Odachowski:

On March 2, 2004, your site was reviewed for closure by the Southeast Region Closure Committee. This committee reviews environmental remediation cases for compliance with state statutes and rules to maintain consistency in the closure of these cases. After careful review of your closure request, the closure committee has decided that additional information and site work is necessary at the above-described site, in order to meet the requirements for site closure. This letter was also forwarded to your environmental consultant.

Your site was denied closure because the Department is concerned about the increasing concentrations of contaminants near the source area (pickling tanks). The highest concentrations of chromium, nickel and nitrate were detected in monitoring wells MW-56, MW-74 and MW-75 in 2003 or 2004. Please provide an explanation as to why contaminant concentrations have increased while there has not been a release from the pickling tanks since prior to 1997. In your explanation please also include a discussion of contaminant plume(s) travel time(s), and include calculations of contaminant migration time to the down-gradient wells.

Continue to sample the monitoring wells at the site for chromium, nickel, fluoride and nitrate. The sampling schedule that was followed in the last year is adequate, however, please sample monitoring well MW-45 on a quarterly basis. Groundwater sampling should continue until contaminant concentrations have stabilized.

Please include the requested information/documentation in a brief submittal that should be sent to the Department. Please direct correspondence with the site FID# and BRRTS# noted to: Victoria Stovall, Wisconsin Department of Natural Resources, 2300 N. Dr. ML King Dr., PO Box 12436, Milwaukee, WI 53212-0436. The information will be added to the file for review and your request for closure will be reconsidered.

If there is additional relevant information that was not previously provided to the Department, which you believe might change the Department's closure decision, you may submit that information for our re-evaluation of your closure request.

The Department appreciates the actions you are taking to restore the environment at this site. If you have any questions regarding this letter, please contact me at (262) 574-2166.

Sincerely,

David G. Volkert, P.G.
Hydrogeologist
Bureau for Remediation & Redevelopment

cc: Tina Reese, Triad Engineering
SER File

State of Wisconsin \ DEPARTMENT OF NATURAL RESOURCES

WISCONSIN
DEPT. OF NATURAL RESOURCES

Scott McCallum, Governor
Darrell Bazzell, Secretary
Gloria L. McCutcheon, Regional Director

Waukesha Service Center
407 Pilot Court, Suite 100
Waukesha, Wisconsin 53188
Telephone 262-574-2166
FAX 262-574-2117

October 15, 2002

Mr. Chris Odachowski
Trent Tube
2015 Energy Drive
P.O. Box 77
East Troy, WI 53120

Subject: Closure Request for Trent Tube Plant No. 2
FID# 265006170 BRRTS# 02-65-354641

Dear Mr. Odachowski:

On October 3, 2002, your site was reviewed for closure by the Southeast Region Closure Committee. This committee reviews environmental remediation cases for compliance with state statutes and rules to maintain consistency in the closure of these cases. After careful review of your closure request, the closure committee has decided that additional information and site work is necessary at the above-described site, in order to meet the requirements for site closure. This letter was also forwarded to your environmental consultant.

Your site was denied closure because the source of the releases has not been clearly identified. Can releases from the system be readily observed? The Department is uncertain whether the releases are from the pickling tanks or from spills near the tanks and whether the causes of the release have been remedied. In the Case Closure and Close Out Form for the site the release is attributed to "past releases of acid pickling solutions in the vicinity of the pickling tanks". Also stated is "Inadvertent releases may have occurred as part of routine plant operations". The Department understands that thorough inspections and monitoring of the pickling tank system have occurred since the release was first detected, but these procedures may not prevent releases if the tanks and/or secondary containment are not leak proof. Have improvements been made to the tanks and secondary containment since the releases first occurred? Please provide an explanation or documentation.

Monitoring well MW-79 contained fluoride in concentrations exceeding the NR 140.10 enforcement standard in the last sampling event. It is inferred that wetlands are downgradient from the Wisconsin Oven property. If wetlands are present in that location do they extend to Honey Creek? Please provide information/documentation as to what property is immediately downgradient from the Wisconsin Oven property.

Please include the requested information/documentation in a brief submittal that should be sent to the Department. Please direct correspondence with the site FID# and BRRTS# noted to: Victoria Stovall, Wisconsin Department of Natural Resources, 2300 N. Dr. ML King Dr., PO Box 12436, Milwaukee, WI 53212-0436. The information will be added to the file for review and your request for closure will be reconsidered.

If there is additional relevant information that was not previously provided to the Department, which you believe might change the Department's closure decision, you may submit that information for our re-evaluation of your closure request.

The Department appreciates the actions you are taking to restore the environment at this site. If you have any questions regarding this letter, please contact me at (262) 574-2166.

Sincerely,

David G. Volkert, P.G.
Hydrogeologist
Bureau for Remediation & Redevelopment

cc: Tina Reese, Triad Engineering
SER File

636426

Document Number

State Bar of Wisconsin Form 6-2003
SPECIAL WARRANTY DEED

Document Name

Recorded
APR. 12, 2005 AT 08:46AM
CONNIE J WOOLEVER
REGISTER OF DEEDS
WALWORTH COUNTY, WI
Fee Amount: $11.00
Transfer Fee: $6450.00

Recording Area

THIS DEED, made between Crucible Materials Corporation, a Delaware corporation ("Grantor," whether one or more), and Plymouth Tube Company, a Michigan corporation ("Grantee," whether one or more). Grantor for a valuable consideration, conveys to Grantee the following described real estate, together with the rents, profits, fixtures and other appurtenant interests, in Walworth County, State of Wisconsin ("Property") (if more space is needed, please attach addendum):

Lot One (1) of CERTIFIED SURVEY MAP NO. 2707, located in the Southeast One-quarter (1/4) of the Southwest One-quarter (1/4) of Section Twenty (20), in Township Four (4) North, Range Eighteen (18) East, in the Village of East Troy, County of Walworth, State of Wisconsin recorded in the Office of the Register of Deeds for Walworth County, Wisconsin on May 23, 1996 in Volume 14 of Certified Survey Map at pages 26 and 27, as Document No. 330207.

Name and Return Address
Kristin A. Klingenberg
Kirkpatrick & Lockhart Nicholson Graham LLP
535 Smithfield Street
Pittsburgh, PA 15222 11.00

RA270700001
Parcel Identification Number (PIN)

This is not homestead property.
(is) (is not)

Grantor warrants that the title to the Property is good, indefeasible, in fee simple and free and clear of encumbrances arising by, through, or under Grantor, except:

rights-of-way, easements, restrictions, reservations, exceptions, rights, agreements and any other matters of public record with respect to the Property.

Dated March 30, 2005.

CRUCIBLE MATERIALS CORPORATION

(SEAL) BY: _____ (SEAL)
* Name/Title: David W. Robbins, Chief Executive Officer

(SEAL) BY: _____ (SEAL)
* Name/Title: William R. Lester, VP of Finance

AUTHENTICATION

Signature(s) _____

authenticated on _____.

*

TITLE: MEMBER STATE BAR OF WISCONSIN
(If not, _____
authorized by Wis. Stat. § 706.06)

THIS INSTRUMENT DRAFTED BY:
Kristin A. Klingenberg

ACKNOWLEDGMENT

STATE OF NEW YORK)
) ss.
ONONDAGA COUNTY)

Personally came before me on March 30, 2005, the above-named David W. Robbins and William R. Lester to me known to be the person(s) who executed the foregoing instrument and acknowledged the same.

* Name: _____
Notary Public, State of New York
My Commission (is permanent) (expires: 4/28/06)

Karen Z. Marsh
Notary Public, State of New York
Qualified in Onondaga County
No. 4857078
Commission Expires April 28, 2006

(Signatures may be authenticated or acknowledged. Both are not necessary.)
NOTE: THIS IS A STANDARD FORM. ANY MODIFICATIONS TO THIS FORM SHOULD BE CLEARLY IDENTIFIED.
© 2003 STATE BAR OF WISCONSIN

* Type name below signatures.

ALTA/ACSM Land Title Survey

of

Lands described in Schedule A of Title Commitment No. 050200109 issued by First American Title Insurance Company, effective date January 27, 2005, as shown below:

Lot One (1) of CERTIFIED SURVEY MAP NO. 2707, located in the Southeast One-quarter (1/4) of the Southwest One-quarter (1/4) of Section Twenty (20), in Township Four (4) North, Range Eighteen (18) East, in the Village of East Troy, County of Walworth, State of Wisconsin recorded in the Office of the Register of Deeds for Walworth County, Wisconsin on May 23, 1996 in Volume 14 of Certified Survey Map at pages 26 and 27, as Document No. 330207.

Tax Key No. RA270700001

Schedule B-II of Title Commitment No. 050200109 issued by First American Title Insurance Company, effective date January 27, 2005, lists easements and restrictions as shown below:

12. Reservation for a 20' wide easement for a 12" waterpipe as noted on Certified Survey Map No. 2707. SHOWN - Same as No. 13.
13. Terms, conditions, restrictions and easements as contained in an Agreement recorded on February 1, 1971 in Volume 41, Page 420, as Document No. 632517. SHOWN - Same as No. 12.
14. Declaration of Easements recorded on March 5, 1998 in Volume 652 of Deeds, at Page 8806, as Document No. 375853. SHOWN
15. Deed Restriction recorded on September 27, 2004 as Document No. 618081. DESCRIBES TAX PARCEL RXUP 00146B - SOUTHWEST OF LOT 1
16. Wisconsin Electric Power company Easement recorded as Document No. 429433. GENERAL IN NATURE - CAN NOT BE PLOTTED
17. Wisconsin Electric Power Company Easement recorded as Document No. 535877. GENERAL IN NATURE - CAN NOT BE PLOTTED
18. Utility Easement recorded as Document No. 548131. NOT ON THE PARCEL

Notes:

1. This parcel lies within the Village of East Troy and therefore is not shown on the Federal Flood Insurance Rate Maps of the County of Walworth. The Village of East Troy Topographic Maps which show 10 year and 100 year flood inundation lines indicate that this parcel does not fall within either zone.
2. This parcel is zoned M-2 - General Manufacturing District. Basic zoning information for this district is as follows:
   Maximum impervious surface - 85% of lot area
   Minimum Zoning District Lot Area - 40,000 square feet
   Minimum Lot Width - 150 feet
   Minimum Setbacks
   - Building to front or street - 25 feet
   - Building to side Lot line - 25 feet
   - Building to rear Lot line - 25 feet
   Maximum Building Height - 45 feet

To: Crucible Materials Corporation, a Delaware corporation
First American Title Insurance Company
Plymouth Tube Company, a Michigan corporation
LaSalle Bank National Association

This is to certify that this map or plat and the survey on which it is based were made in accordance with "Minimum Standard Detail Requirements for ALTA/ACSM Land Title Surveys," jointly established and adopted by ALTA, ACSM and NSPS in 1999, and includes items 1, 2, 3, 4, 6, 7 (a), 7 (b), 8, 9, 10, and 11 (a) of Table A thereof. Pursuant to the Accuracy Standards as adopted by ALTA, NSPS and ACSM and in effect on the date of this certification, undersigned further certifies that proper field procedures, instrumentation, and adequate survey personnel were employed in order to achieve results comparable to those outlined in the "Minimum Angle, Distance, and Closure Requirements for Survey Measurements Which Control Land Boundaries for ALTA/ACSM Land Title Surveys."

February 25, 2005.

Douglas G. Olson
Wisconsin Registered Land Surveyor - 2093

Bearings reference to the Wisconsin State Plane Coordinate System, South Zone.

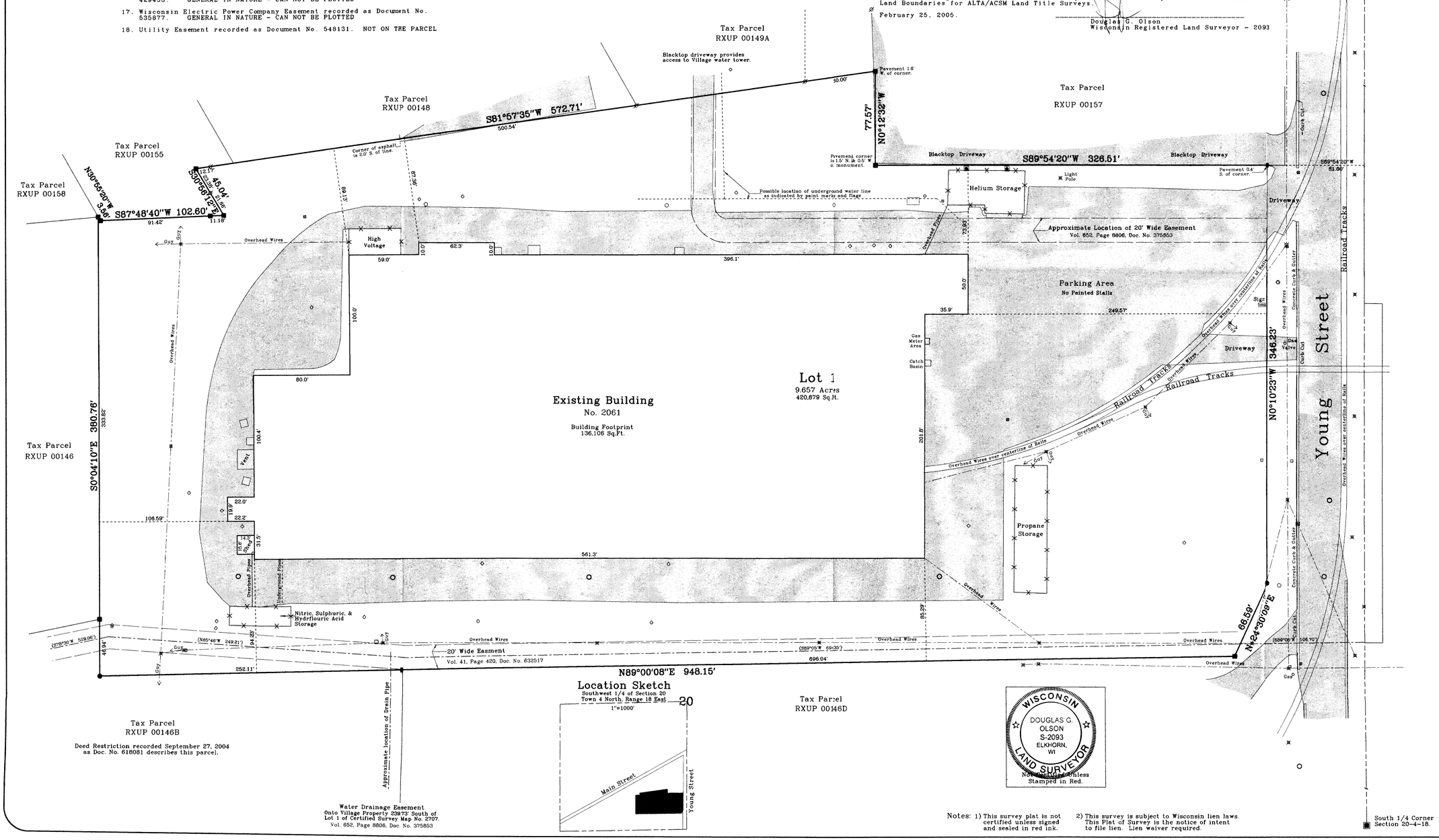

Notes: 1) This survey plat is not certified unless signed and sealed in red ink.
2) This survey is subject to Wisconsin lien laws. This Plat of Survey is the notice of intent to file lien. Lien waiver required.

Survey date: February 25, 2005.
Revisions: No 1 - Misc. Revisions

Scale in Feet
1" = 40'
0' 20' 40' 80' 120'

Jensen & Olson Land Surveying, LLC
45 South Wisconsin Street P.O. Box 322
Elkhorn, Wisconsin 53121
Telephone: (262) 723-3434
Facsimile: (262) 723-8044

Legend
- Found Concrete Monument
- Found Iron Pipe
- Found Iron Rod
- Recorded Information
- Hydrant
- Water Valve
- Utility Pedestal
- Soil Boring
- Asphalt Surface
- Chain Link Fence
- County Section Corner Marker
- Manhole
- Utility Pole
- Catch Basin
- Monitoring Well
- Concrete Surface

Sheet 1 of 1 Sheets.

Job Reference Number
2005.012

2005.012

003-967

RA270700001

DESCRIPTION: Commencing at a point 636.55 feet West of the South quarter corner of Section 20 Town 4 north, Range 18 east, Walworth County, Wisconsin, thence S. 02° 26' W., 1153.07 feet to an iron pipe, thence continue S. 02° 26' W., 10.00 feet more or less to the centerline of Honey Creek thence Westerly and Northwesterly along said centerline, 191.00 feet more or less to a point, thence N. 02° 26' E., 10.00 feet more or less to an iron pipe that is 37.06 feet S. 82° 07' W. of and 154.19 feet N. 56° 50' W., of the aformentioned iron pipe, thence continue N. 02° 26' E., 1080.92 feet thence West 739.20 feet, thence North 368.95 feet, thence East 581.45 feet thence North 375.27 feet, thence N. 81° 40' E., 330.24 feet, thence South 792.08 feet to the place of beginning, Containing 15.00 acres more or less.

PLAT OF SURVEY BY: James E. Biagi

James E. Biagi. R.L.S. 272
Elkhorn, Wisconsin.

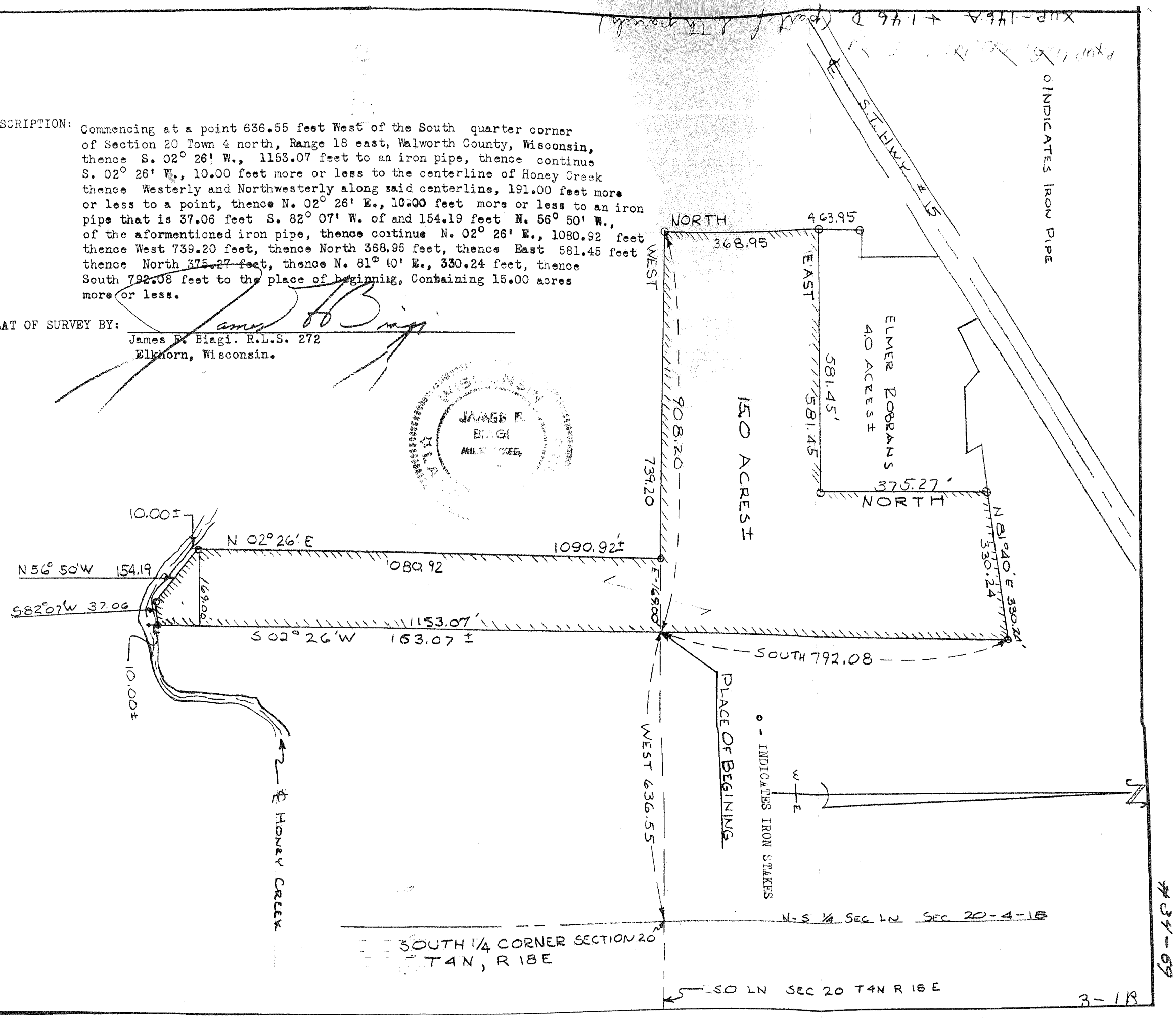

REVISIONS			
NO.	DATE	BY	
1			
2			
3			
4			
5			

DRAWN BY		SCALE	MATERIAL
CHK'D		DATE	DRAWING NO.
TRACED		APP'D	

PARCEL IDENTIFICATION NUMBERS AND GEOGRAPHIC POSITION

Plymouth Tube (Former Trent Tube Plant No. 2)
2061 Young Street
East Troy, WI 53120
Tax Parcel Number: RA270700001
WTM Coordinates: 650937, 258367

Wisconsin Oven
2083 Young Street
East Troy, WI 53120
Tax Parcel Number: RXUP 00146D
WTM Coordinates: 651015, 258265

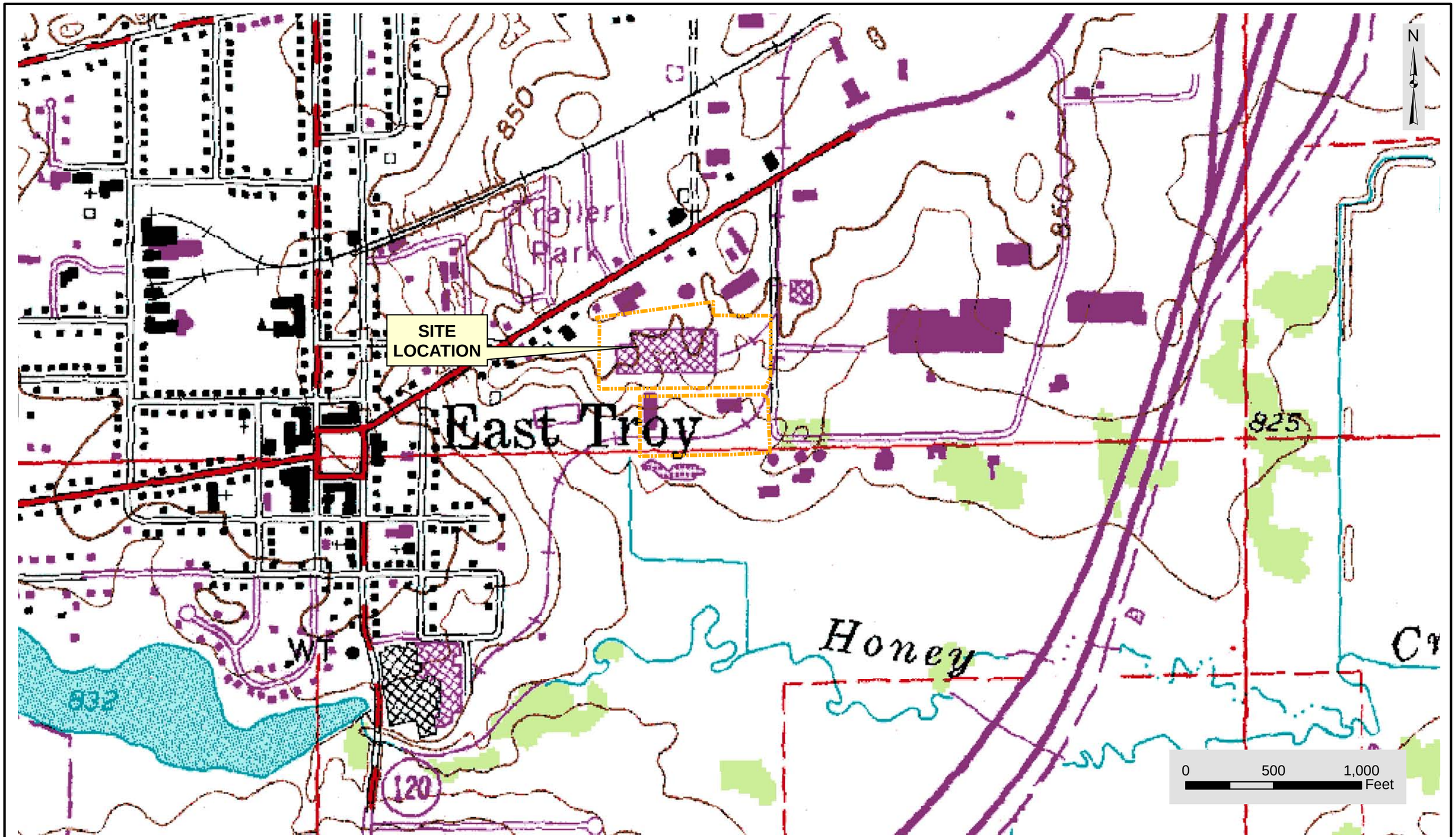

SYMBIONT
6737 West Washington Street
Suite 3440
West Allis, Wisconsin 53214
414.291.8840
FAX 414.291.8841

- WASTEWATER TREATMENT/CONVEYANCE
- FACILITIES ENGINEERING
- ENVIRONMENTAL MANAGEMENT
- AIR QUALITY
- DESIGN/BUILD CONSTRUCTION MANAGEMENT
- INVESTIGATION, REMEDIATION, AND SITE CLOSURE
- HEALTH CARE FACILITIES DESIGN
- WATER SUPPLY AND DISTRIBUTION
- SOLID AND HAZARDOUS WASTE MANAGEMENT
- PROCESS ENGINEERING
- WATER RESOURCES PLANNING/DESIGN
- STORM WATER MANAGEMENT
- GIS SERVICES
- BROWNFIELDS

DSGN: MJK	CHK: -
DR: MJK	APVD: -
PATH: ???	

PLYMOUTH TUBE
EAST TROY, WISCONSIN

U.S.G.S. TOPOGRAPHIC MAP
AND SITE LOCATION

SCALE	1 inch equals 500 feet
DWG	05-W063672
DATE	JULY 2005
PROJ NO.	W063672

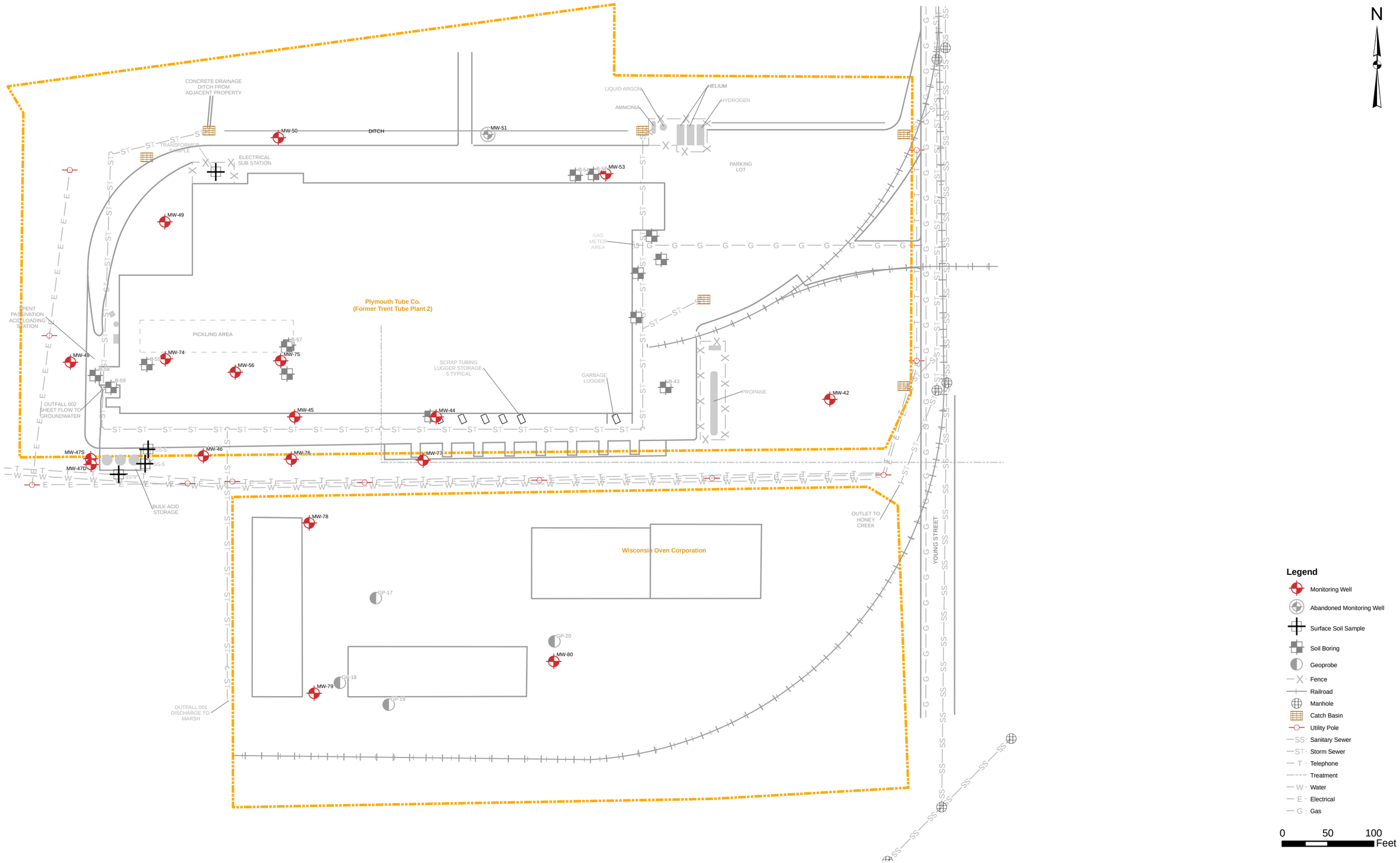

SYMBIONT

6737 West Washington Street
Suite 3440
West Allis, Wisconsin 53214
414.291.8840
FAX 414.291.8841

- WASTEWATER TREATMENT/CONVEYANCE
- FACILITIES ENGINEERING
- ENVIRONMENTAL MANAGEMENT
- AIR QUALITY
- DESIGN/BUILD CONSTRUCTION MANAGEMENT
- INVESTIGATION, REMEDIATION, AND SITE CLOSURE
- HEALTH CARE FACILITIES DESIGN
- WATER SUPPLY AND DISTRIBUTION
- SOLID AND HAZARDOUS WASTE MANAGEMENT
- PROCESS ENGINEERING
- WATER RESOURCES PLANNING/DESIGN
- STORM WATER MANAGEMENT
- GIS SERVICES
- BROWNFIELDS

DSGN: MJK	CHK: SMG
DR: MJK	APVD: TAR

PATH: G:\Projects\Crucible Materials - Trent Tube\Trent Tube Plant 2\TT2_Basemap_05.mxd

CRUCIBLE MATERIALS CORPORATION
PLYMOUTH TUBE COMPANY
(FORMER TRENT TUBE PLANT 2)
EAST TROY, WISCONSIN

CONTAMINATED PROPERTIES WITHIN SITE BOUNDARIES

SCALE	1 inch equals 99.891337 feet
DWG	TT2_BASEMAP_05
DATE	JULY 2006
PROJ NO.	W063672

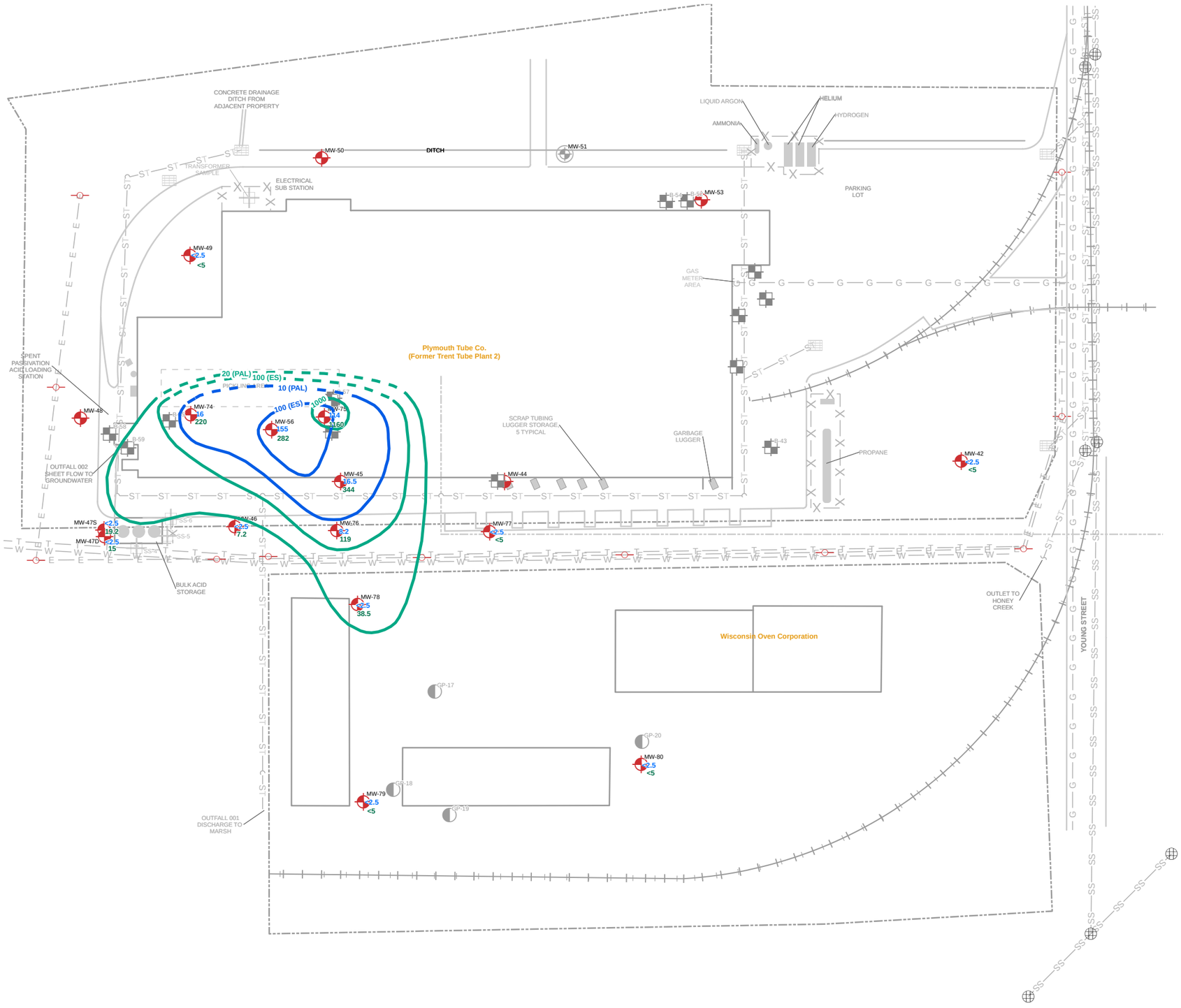

N

Legend

- MW-49 Monitoring Well
- <2.5 Chromium Concentrations in Blue
- <5 Nickel Concentrations in Green
- Chromium Concentration Contour (ug/L); Dashed Where Inferred
- Nickel Concentration Contour (ug/L); Dashed Where Inferred
- Manhole
- Catch Basin
- Surface Soil Sample Location
- B-45 Soil Boring Location
- GP-20 Geoprobe Location
- MW-51 Abandoned Monitoring Well
- Utility Pole
- —SS— Sanitary Sewer
- —ST— Storm Sewer
- —G— Gas
- —E— Electrical
- Treatment Line
- —W— Water
- Railroad
- —T— Telephone

NOTES:

1. CHROMIUM AND NICKEL CONCENTRATIONS ARE REPORTED IN MICROGRAMS PER LITER (ug/L).
2. THE ENFORCEMENT STANDARD (ES) FOR CHROMIUM IS 100 ug/L; THE PREVENTIVE ACTION LIMIT (PAL) FOR CHROMIUM IS 10 ug/L (PER NR 140 WISCONSIN ADMINISTRATIVE CODE).
3. THE ES FOR NICKEL IS 100 ug/L; THE PAL FOR NICKEL IS 20 ug/L (PER NR 140 WISCONSIN ADMINISTRATIVE CODE).
4. THE LESS THAN (<) SYMBOL DENOTES THE CONCENTRATION DOES NOT EXCEED THE LABORATORY QUANTIFICATION LIMIT (NOT DETECTED).

0 75 150 Feet

SYMBIONT
6737 West Washington Street
Suite 3440
West Allis, Wisconsin 53214
414.291.8840
FAX 414.291.8841

- WASTEWATER TREATMENT/CONVEYANCE
- FACILITIES ENGINEERING
- ENVIRONMENTAL MANAGEMENT
- AIR QUALITY
- DESIGN/BUILD CONSTRUCTION MANAGEMENT
- INVESTIGATION, REMEDIATION, AND SITE CLOSURE
- HEALTH CARE FACILITIES DESIGN
- WATER SUPPLY AND DISTRIBUTION
- SOLID AND HAZARDOUS WASTE MANAGEMENT
- PROCESS ENGINEERING
- WATER RESOURCES PLANNING/DESIGN
- STORM WATER MANAGEMENT
- GIS SERVICES
- BROWNFIELDS

DSGN:	SMG
DR:	JAB
CHK:	
APVD:	
PATH:	G:\Projects\Crucible Materials - Trent Tube\Trent Tube Plant 2\W063672\Map Documents\03-W063672.mxd

CRUCIBLE MATERIALS CORPORATION
PLYMOUTH TUBE CO. (FORMERLY TRENT TUBE PLANT NO. 2)
EAST TROY, WISCONSIN

CHROMIUM AND NICKEL CONCENTRATIONS IN GROUNDWATER
MAY 2006

SCALE	1 inch equals 50 feet
DWG	03-W063672
DATE	MAY 2006
PROJ NO	W063672

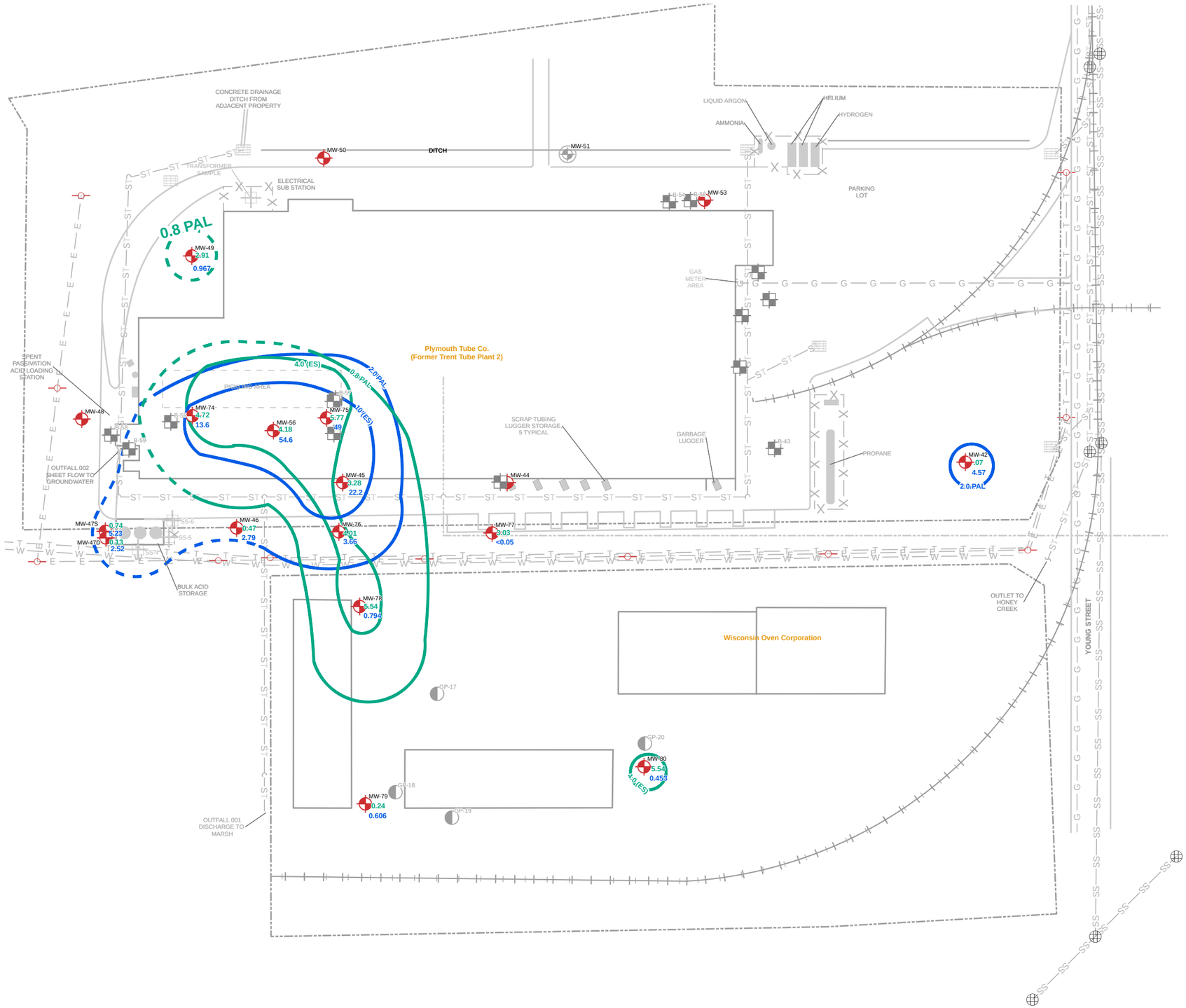

N

Legend

- MW-49 — Monitoring Well
- 2.91 — Fluoride Concentrations in Green
- .967 — Nitrate Concentrations in Blue
- Fluoride Concentration Contour (mg/L); Dashed Where Inferred
- Nitrate Concentration Contour (mg/L); Dashed Where Inferred
- Manhole
- Catch Basin
- Surface Soil Sample Location
- B-45 — Soil Boring Location
- GP-20 — Geoprobe Location
- MW-51 — Abandoned Monitoring Well
- Utility Pole
- SS — Sanitary Sewer
- ST — Storm Sewer
- G — Gas
- E — Electrical
- Treatment Line
- W — Water
- Railroad
- T — Telephone
- Property Boundary

NOTES:

1. FLUORIDE AND NITRATE CONCENTRATIONS ARE REPORTED IN MILLIGRAMS PER LITER (mg/L).
2. THE ENFORCEMENT STANDARD (ES) FOR FLUORIDE IS 4 mg/L; THE PREVENTIVE ACTION LIMIT (PAL) FOR FLUORIDE IS 0.8 mg/L (PER NR 140 WISCONSIN ADMINISTRATIVE CODE).
3. THE ES FOR NITRATE IS 10 mg/L; THE PAL FOR NITRATE IS 2 mg/L (PER NR 140 WISCONSIN ADMINISTRATIVE CODE).
4. THE LESS THAN (<) SYMBOL DENOTES THE CONCENTRATION DOES NOT EXCEED THE LABORATORY QUANTIFICATION LIMIT (NOT DETECTED).

0 60 120 Feet

SYMBIONT
6737 West Washington Street
Suite 3440
West Allis, Wisconsin 53214
414.291.8840
FAX 414.291.8841

- WASTEWATER TREATMENT/CONVEYANCE
- FACILITIES ENGINEERING
- ENVIRONMENTAL MANAGEMENT
- AIR QUALITY
- DESIGN/BUILD CONSTRUCTION MANAGEMENT
- INVESTIGATION, REMEDIATION, AND SITE CLOSURE
- HEALTH CARE FACILITIES DESIGN
- WATER SUPPLY AND DISTRIBUTION
- SOLID AND HAZARDOUS WASTE MANAGEMENT
- PROCESS ENGINEERING
- WATER RESOURCES PLANNING/DESIGN
- STORM WATER MANAGEMENT
- GIS SERVICES
- BROWNFIELDS

DSGN: SMG	CHK: MJK
DR: JAB	APVD: TAR

PATH: G:\Projects\Crucible Materials - Trent Tube\Trent Tube Plant 2\W063672\Map Documents\04-W063672.mxd

CRUCIBLE MATERIALS CORPORATION
PLYMOUTH TUBE COMPANY
FORMER TRENT TUBE PLANT 2)
EAST TROY, WISCONSIN

FLOURIDE AND NITRATE CONCENTRATION IN GROUNDWATER
MAY 2006

SCALE	1 inch equals 100 feet
DWG	04-W063672
DATE	MAY 2006
PROJ NO.	W063672

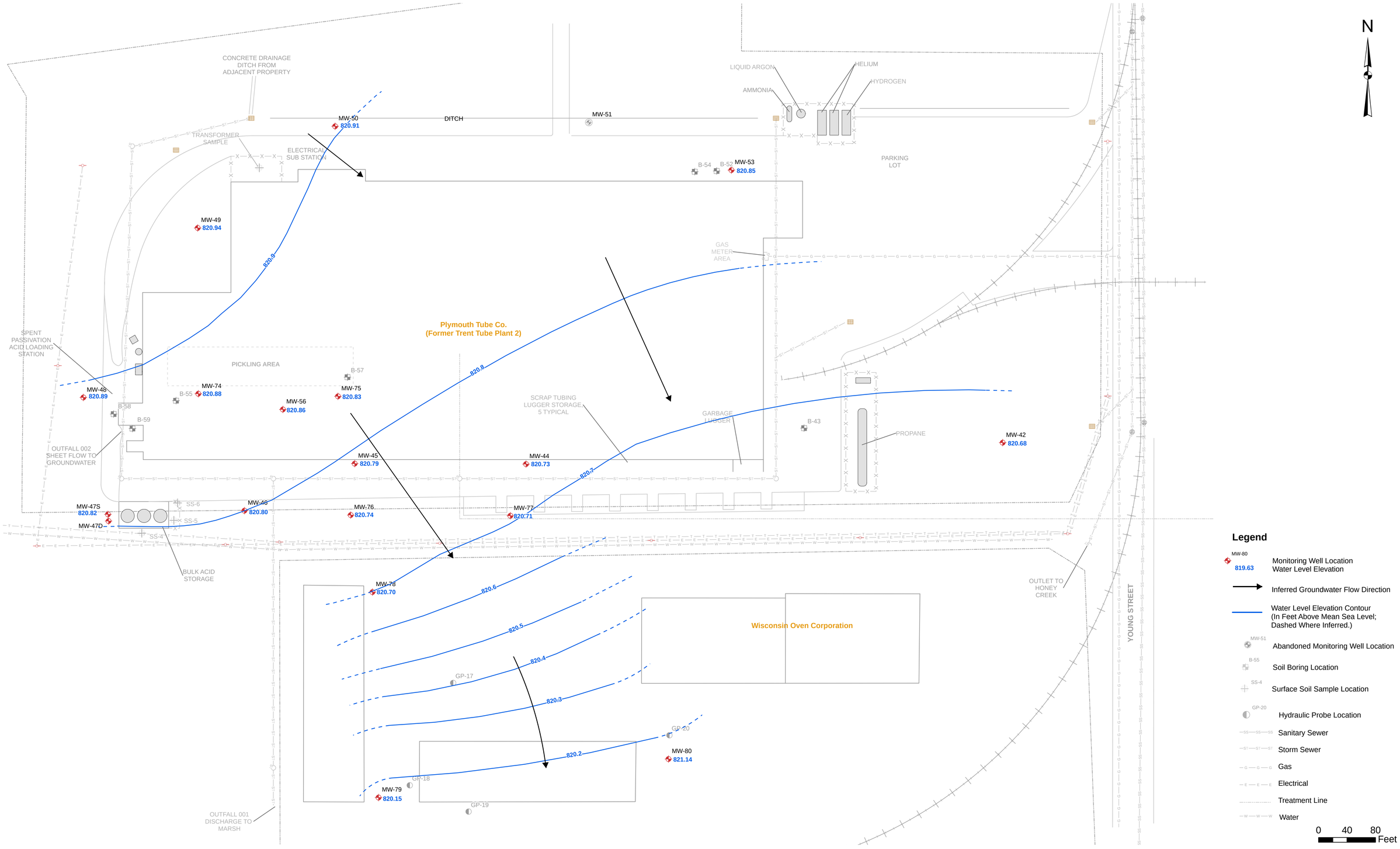

SYMBIONT
6737 West Washington Street
Suite 3440
West Allis, Wisconsin 53214
414.291.8840
FAX 414.291.8841

- WASTEWATER TREATMENT/CONVEYANCE
- FACILITIES ENGINEERING
- ENVIRONMENTAL MANAGEMENT
- AIR QUALITY
- DESIGN/BUILD CONSTRUCTION MANAGEMENT
- INVESTIGATION, REMEDIATION, AND SITE CLOSURE
- HEALTH CARE FACILITIES DESIGN
- WATER SUPPLY AND DISTRIBUTION
- SOLID AND HAZARDOUS WASTE MANAGEMENT
- PROCESS ENGINEERING
- WATER RESOURCES PLANNING/DESIGN
- STORM WATER MANAGEMENT
- GIS SERVICES
- BROWNFIELDS

DSGN: JGF	CHK: MJK
DR: JAB	APVD: TAR

PATH: G:\Projects\Crucible Materials - Trent Tube\Trent Tube Plant 2\W063672\Map Documents\02-W063672.mxd

CRUCIBLE MATERIALS CORPORATION
PLYMOUTH TUBE COMPANY
FORMER TRENT TUBE PLANT 2)
EAST TROY, WISCONSIN

GROUNDWATER ELEVATION MAP
MAY 2006

SCALE	1 inch equals 40 feet
DWG	02-W063672
DATE	MAY 2006
PROJ NO.	W063672

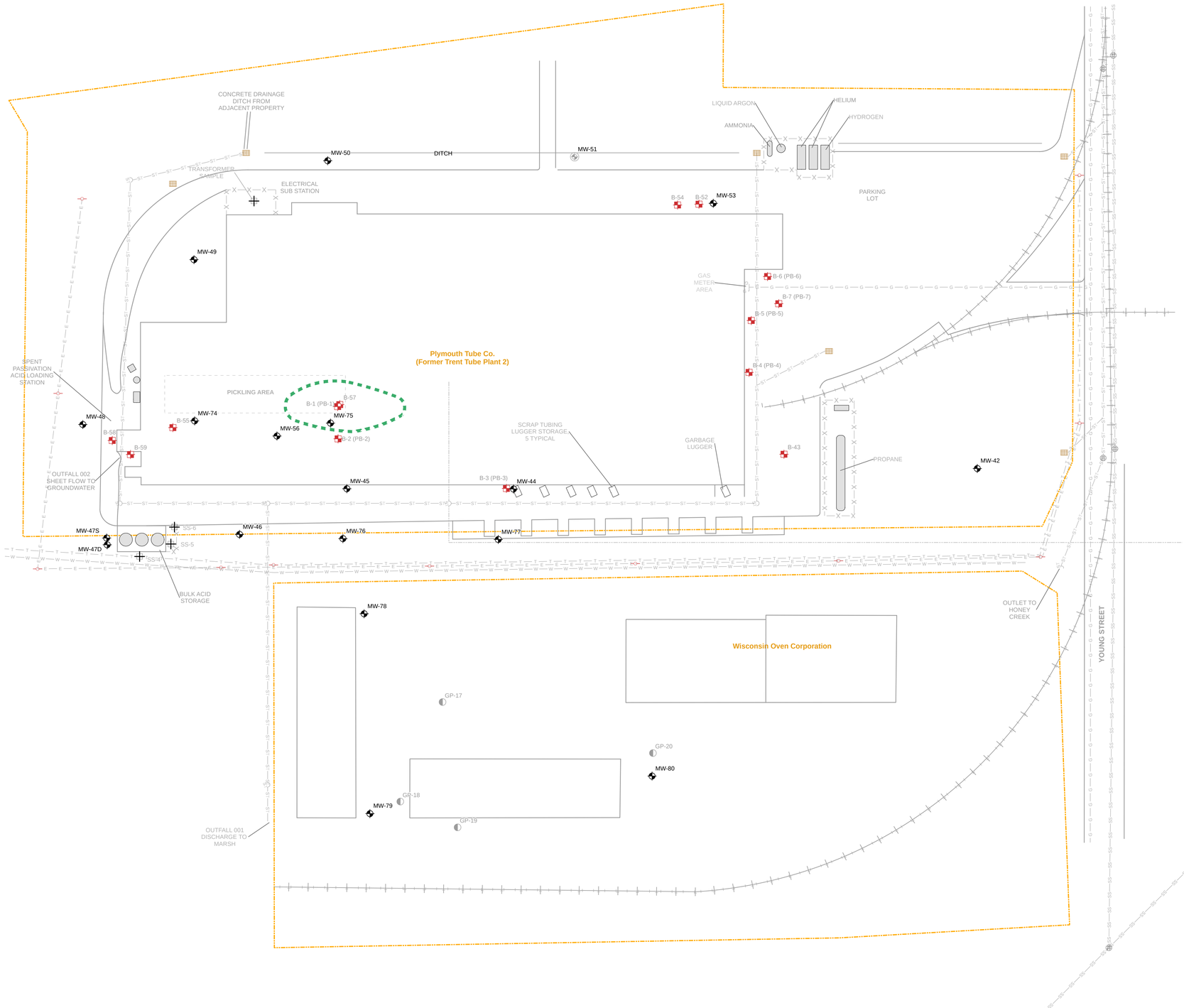

Legend

- Residual Contaminant Level Exceeds Calculated NR 720 RCL of 3,070 mg/kg (Hex Chromium)
- Monitoring Well
- Abandoned Monitoring Well
- Surface Soil Sample
- Soil Boring
- Geoprobe
- Fence
- Railroad
- Manhole
- Catch Basin
- Utility Pole
- Sanitary Sewer
- Storm Sewer
- Telephone
- Treatment
- Water
- Electrical
- Gas

Note:

Residual Contaminant Level for metals is "based on human health risk from direct contact related to land use" for industrial sites.

0 50 100 Feet

GYIBONT

6737 West Washington Street
Suite 3440
West Allis, Wisconsin 53214
414.291.8840
FAX 414.291.8841

- WASTEWATER TREATMENT/CONVEYANCE
- FACILITIES ENGINEERING
- ENVIRONMENTAL MANAGEMENT
- AIR QUALITY
- DESIGN/BUILD CONSTRUCTION MANAGEMENT
- INVESTIGATION, REMEDIATION, AND SITE CLOSURE
- HEALTH CARE FACILITIES DESIGN
- WATER SUPPLY AND DISTRIBUTION
- SOLID AND HAZARDOUS WASTE MANAGEMENT
- PROCESS ENGINEERING
- WATER RESOURCES PLANNING/DESIGN
- STORM WATER MANAGEMENT
- GIS SERVICES
- BROWNFIELDS

DSGN: MJK	CHK: SMG
DR: MJK	APVD: TAR

PATH: G:\Projects\Crucible Materials - Trent Tube\Trent Tube Plant 2\W063672\Map Documents\06-W063672.mxd

CRUCIBLE MATERIALS CORPORATION
PLYMOUTH TUBE COMPANY
(FORMER TRENT TUBE PLANT 2)
EAST TROY, WISCONSIN

RESIDUAL SOIL CONTAMINATION EXCEEDANCES

SCALE	1 inch equals 50 feet
DWG	06-W063672
DATE	JULY 2006
PROJ NO.	W063672

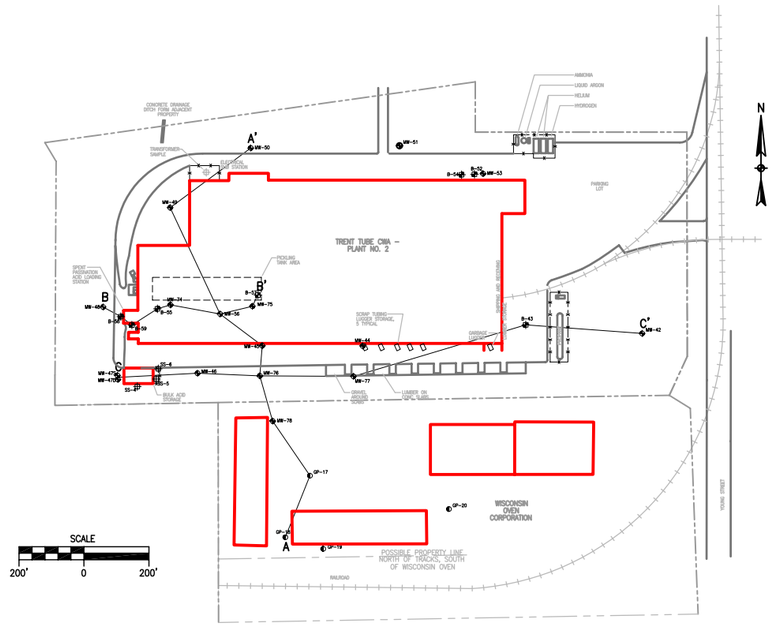

CROSS SECTION LOCATION PLAN

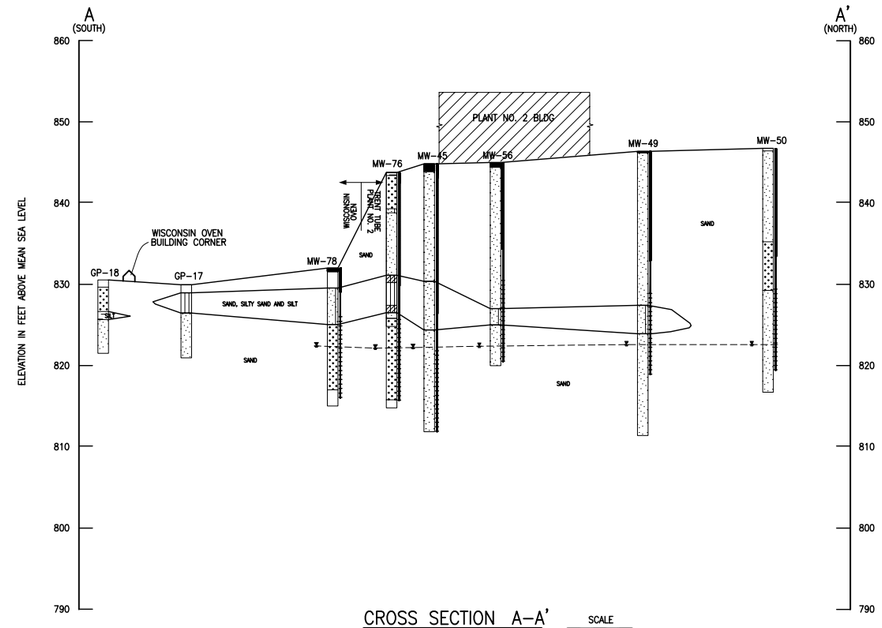

CROSS SECTION A–A'

HORIZONTAL SCALE – 1"=80'
VERTICAL SCALE – 1"=8'
VERTICAL EXAGGERATION = 10X

SCALE 0 80'

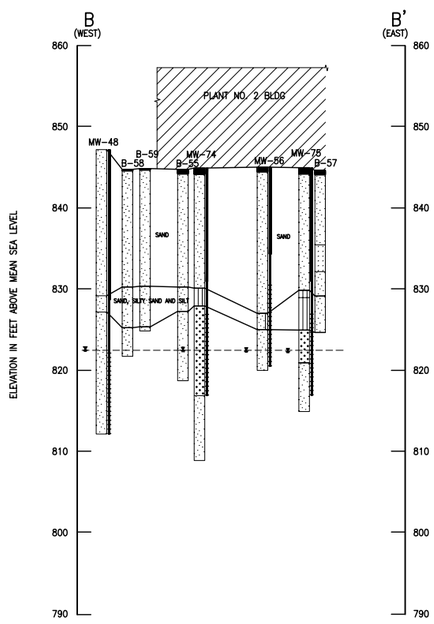

CROSS SECTION B–B'

HORIZONTAL SCALE – 1"=80'
VERTICAL SCALE – 1"=8'
VERTICAL EXAGGERATION = 10X

SCALE 0 80'

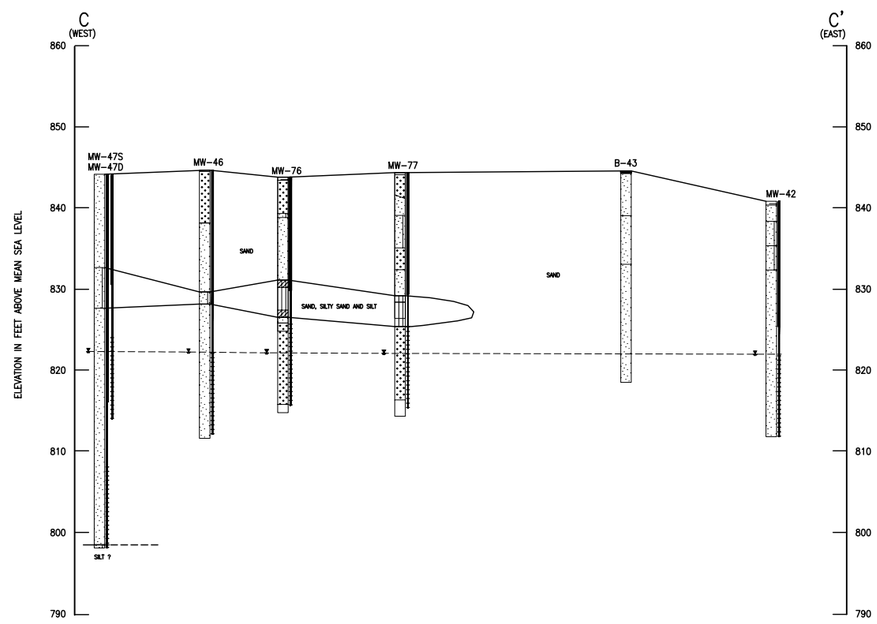

CROSS SECTION C–C'

HORIZONTAL SCALE – 1"=80'
VERTICAL SCALE – 1"=8'
VERTICAL EXAGGERATION = 10X

SCALE 0 80'

LEGEND

GRAPHIC SYMBOL	TYPICAL DESCRIPTIONS
	WELL-GRADED SANDS, GRAVELLY SANDS, LITTLE OR NO FINES (SW)
	POORLY-GRADED SANDS, GRAVELLY SAND, LITTLE OR NO FINES (SP)
	SILTY-SANDS, SAND-SILT MIXTURES (SM)
	INORGANIC SILTS AND VERY FINE SANDS, ROCK FLOUR, SILTY OR CLAYEY SILTS WITH SLIGHT PLASTICITY (ML)
	INORGANIC CLAYS OF LOW TO MEDIUM PLASTICITY, GRAVELLY CLAYS, SANDY CLAYS, SILTY CLAYS, LEAN CLAYS (CL)
	ORGANIC SILTS AND ORGANIC SILTY CLAYS OF LOW PLASTICITY (OL)
	FILL
	ASPHALT

WATER TABLE ELEVATION
APPROXIMATE WATER TABLE
PROPERTY LINE
STRATAGRAPHIC UNIT CONTACT

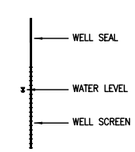

TYPICAL WELL INSTALLATION DETAIL

SYMBIONT
6737 West Washington Street, Suite 3440
West Allis, Wisconsin 53214
(414)–291–8840
FAX 291–8841

© 2006 Symbiont

- WASTEWATER TREATMENT/CONVEYANCE
- FACILITIES ENGINEERING
- ENVIRONMENTAL MANAGEMENT
- AIR QUALITY
- DESIGN/BUILD CONSTRUCTION MANAGEMENT
- INVESTIGATION, REMEDIATION & SITE CLOSURE
- HEALTH CARE FACILITIES DESIGN
- WATER SUPPLY AND DISTRIBUTION
- PROCESS ENGINEERING
- SOLID AND HAZARDOUS WASTE MANAGEMENT
- WATER RESOURCES PLANNING/DESIGN
- STORM WATER MANAGEMENT
- GIS SERVICES
- BROWNFIELDS

VERIFY SCALE
BAR IS ONE INCH ON ORIGINAL DRAWING.
0 1"
IF NOT ONE INCH ON THIS SHEET, ADJUST SCALES ACCORDINGLY.

DSGN	RMW
DR	GJM
CHK	
APVD	

NO.	DATE	REVISION	BY	APVD

CRUCIBLE MATERIALS CORPORATION
PLYMOUTH TUBE CO.
(FORMER TRENT TUBE PLANT NO. 2)
EAST TROY, WISCONSIN

GEOLOGIC CROSS SECTIONS A–A', B–B', C–C'
SITE INVESTIGATION AND REMEDIAL ACTION OPTIONS EVALUATION

SHEET NO.	FIGURE 5a
DWG NO.	05a–W023562
DATE	Dec 2006
PROJ NO.	W063672

P:\Crucible Materials – Trent Tube\Plant Number 2\W063672\E – Reference Information\E2 Maps\05A–W023562–BG400.DWG Dec 29,2006 – 9:50am julie.bohen

Table No. 1

Soil Sample Analytical Results: VOCs

2061 Young Street/ East Troy, Wisconsin

ANALYTE	B-4 (0-3')	B-5 (18-21')	B-6 (6-9')	B-7 (3-6')	Residual Contaminant Levels - Protection of Groundwater*
Date of Sample Collection	*2/10/05*	*2/10/05*	*2/10/05*	*2/10/05*	
Benzene	< 25	< 25	< 25	< 25	5.5
Bromobenzene	< 25	< 25	< 25	< 25	-
Bromodichloromethane	< 25	< 25	< 25	< 25	-
n-Butylbenzene	< 25	< 25	< 25	< 25	-
Sec-Butylbenzene	< 25	< 25	< 25	< 25	-
Tert-Butylbenzene	< 25	< 25	< 25	< 25	-
Carbon Tetrachloride	< 25	< 25	< 25	< 25	-
Chlorobenzene	< 25	< 25	< 25	< 25	-
Chlorodibromomethane	< 25	< 25	< 25	< 25	-
Chloroethane	< 25	< 25	< 25	< 25	-
Chloroform	< 25	< 25	< 25	< 25	-
Chloromethane	< 25	< 25	< 25	< 25	-
2-Chlorotoluene	< 25	< 25	< 25	< 25	-
4-Chlorotoluene	< 25	< 25	< 25	< 25	-
1,2-Dibromo-3-Chloropropane	< 25	< 25	< 25	< 25	-
1,2-Dibromoethane (EDB)	< 25	< 25	< 25	< 25	-
1,2-Dichlorobenzene	< 25	< 25	< 25	< 25	-
1,3-Dichlorobenzene	< 25	< 25	< 25	< 25	-
1,4-Dichlorobenzene	< 25	< 25	< 25	< 25	-
Dichlorodifluoromethane	< 25	< 25	< 25	< 25	-
1,1-Dichloroethane	< 25	< 25	< 25	< 25	-
1,2-Dichloroethane	< 25	< 25	< 25	< 25	4.9
1,1-Dichloroethene	< 25	< 25	< 25	< 25	-
Cis-1,2-Dichloroethene	< 25	< 25	< 25	< 25	-
Trans-1,2-Dichloroethene	< 25	< 25	< 25	< 25	-
1,2-Dichloropropane	< 25	< 25	< 25	< 25	-
1,3-Dichloropropane	< 25	< 25	< 25	< 25	-
2,2-Dichloropropane	< 25	< 25	< 25	< 25	-
Di-isopropyl ether	< 25	< 25	< 25	< 25	-
Ethylbenzene	< 25	< 25	< 25	< 25	2,900
Hexachlorobutadiene	< 25	< 25	< 25	< 25	-
Isopropylbenzene	< 25	< 25	< 25	< 25	-
p-Isopropyltoluene	< 25	< 25	< 25	< 25	-
Methylene Chloride	7,770	< 100	13,500	1,440	-
Methyl-t-butyl ether	< 25	< 25	< 25	< 25	-
Naphthalene	< 25	< 25	< 25	< 25	-
n-Propylbenzene	< 25	< 25	< 25	< 25	-
1,1,2,2-Tetrachloroethane	< 25	< 25	< 25	< 25	-
Tetrachloroethene	< 25	< 25	< 25	< 25	-
Toluene	< 25	< 25	61.4	< 25	1,500
1,2,3-Trichlorobenzene	< 25	< 25	< 25	< 25	-
1,2,4-Trichlorobenzene	< 25	< 25	< 25	< 25	-
1,1,1-Trichloroethane	< 25	< 25	< 25	< 25	-
1,1,2-Trichloroethane	< 25	< 25	< 25	< 25	-
Trichloroethene	< 25	< 25	< 25	< 25	-
Trichlorofluoromethane	< 25	< 25	< 25	< 25	-
1,2,4-Trimethylbenzene	< 25	< 25	< 25	< 25	-
1,3,5-Trimethylbenzene	< 25	< 25	< 25	< 25	-
Vinyl Chloride	< 25	< 25	< 25	< 25	-
Xylenes, Total	< 25	< 25	< 25	< 25	4,100

Notes: Results listed in µg/kg (parts per billion-ppb)
EPA test method SW846, 7421/5035

Table No. 2

Soil Sample Analytical Results: Arsenic, Chromium (Total & Hexavalent) & Nickel

2061 Young Street/East Troy, Wisconsin

									Direct Contact Pathway*	
ANALYTE	***B-1 (3-6')***	***PB-1 (3-6)***	***B-2 (0-3')***	***PB-2 (0-3)***	***B-2 (3-6')***	***PB-2 (3-6)***	***B-3 (3-6')***	***PB-3 (3-6)***	***Non-Industrial***	***Industrial***
Date of Sample Collection	***2/8/05***	***2/8/05***	***2/8/05***	***2/8/05***	***2/8/05***	***2/8/05***	***2/10/05***	***2/8/05***		
pH	7.82	NA	7.60	NA	7.86	NA	8.41	NA		
Arsenic	< 2,880	<970	< 2,760	2,020	< 2,600	<960	< 3,090	<980	39	1,600
Chromium (total)	627,000	491,000	15,000	13,100	7,450	4,240	3,420	4,720	--	--
Chromium (hexavalent)	8,580	3,600	< 442	<2,000	< 416	<2,000	< 495	<2,000	14,000	200,000
Nickel	179,000	61,000	39,300	6,250	5,520	2,120	< 3,090	23,200	--	--

Notes: Results listed in µg/kg (parts per billion-ppb)

* Pursuant to Chapter NR 720

PB samples were split samples collected by Triad and analyzed by Test America - Nashville

Table No. 3

Soil Sample Analytical Results: DRO

2061 Young Street/East Troy, Wisconsin

ANALYTE	B-4 (0-3')	B-5 (18-21')	B-6 (6-9')	B-7 (3-6')	Residual Contaminant Levels - Protection of Groundwater*
Date of Sample Collection	***2/10/05***	***2/10/05***	***2/10/05***	***2/10/05***	
DRO	ND	ND	ND	ND	100,000

Notes:

Results listed in µg/kg (parts per billion-ppb)

Test method WDNR DRO

"ND" indicates not detected at stated detection limits

* Pursuant to Chapter NR 720

Table No. 4

Soil Sample Analytical Results: Nitrates, Sulfates & Fluoride

2061 Young Street/ East Troy, Wisconsin

Analyte	***B-1 (3-6')***	***PB-1 (3-6)***	***B-2 (0-3')***	***PB-2 (0-3)***	***B-2 (3-6')***	***PB-2 (3-6)***	***B-3 (3-6')***	***PB-3 (3-6)***
Date of Sample Collection	***2/8/05***	***2/8/05***	***2/8/05***	***2/8/05***	***2/8/05***	***2/8/05***	***2/10/05***	***2/10/05***
Nitrate	11,400	7,400	64,300	45,100	42,500	13,600	682	<1,000
Sulfate	143,000	85,800	59,100	295,000	< 54,100	<10,000	< 64,400	<10,000
Fluoride	122,000	89,700	32,100	34,300	7,720	2,200	3,280	2,100

Notes:

Results listed in µg/kg (parts per billion-ppb)

PB samples were split samples collected by Triad and analyzed by Test America - Nashville

TABLE 5
DETECTED CONSTITUENTS IN SITE SOIL SAMPLES
TRENT TUBE CWA - PLANT NO. 2
2061 YOUNG STREET
EAST TROY, WISCONSIN

Sample I.D.	RCL [2]	TE-B43	TE-B52	TE-B54	TE-B55	TE-B57A	TE-B58	TE-MW-42	TE-MW44	TE-MW-45	TE-MW-46	TE-MW-47D
Sample Depth (feet bgs)		6-8	18-20	6-11	0.5-2.5	12-12.5	3-5	15-17	15-17	12-14	18-20	9-11
Date Sampled		4/22/96	4/20/96	4/20/96	4/19/96	4/19/96	4/21/96	4/25/96	4/20/96	4/25/96	4/25/96	4/26/96
Lab I.D. [1]		96-A022753	96-A022761	96-A022759	96-A022474	96-A022476	96-A022708	96-A023713	96-A022760	96-A023715	96-A023714	96-A023711
Total Metals (mg/Kg)												
Arsenic	1.6	1.9	<1.0	1.6	<1.0	3.4	<1.0	1.6	1.5	<1.0	<1.0	1.6
Barium	NE	21.3	3.6	5.3	4.8	147	3.3	5.6	6.5	5	5.7	5.8
Cadmium	510	<1.0	<1.0	<1.0	<1.0	2	<1.0	<1.0	<1.0	<1.0	<1.0	<1.0
Chromium	NE	9.2	4.8	4.7	4.2	5940	4.8	4.4	8	4.2	5.5	4.8
Lead	500	3.3	1.7	2.2	2	6.1	1.5	2.2	2.5	2	1.8	2
Nickel	NE	6.5	3.2	4.3	3.6	48.7	6	3.6	5	4.2	23.4	4
Silver	NE	<1.0	<1.0	<1.0	<1.0	1.8	<1.0	<1.0	<1.0	<1.0	<1.0	<1.0
Total Petroleum Hydrocarbon (mg/Kg)												
Petroleum Hydrocarbon	NE	NA	<10	25.9	NA	NA	NA	NA	NA	NA	NA	NA

(1) Analyses performed by Specialized Assays, Inc.
2960 Foster Creighton Drive
Nashville, Tennesse 37204-0566
WDNR Certification No. 998020430.

(2) Residual Contaminant Level (RCL) given in the Soil Cleanup standards for industrial sites per s. NR 720.11, Wisconsin Administrative Code (1996).

bgs - Below ground surface

NA - Not Analyzed.

NE - Not Established

mg/Kg - Milligrams per Kilogram

< - Analyte not detected at estimated quantitation limit - not detected.

RCL - Residual Contaminant Level has been exeeded.
Residual Contaminant Level for metals is "based on human health risk from direct contact related to land use" for industrial sites and is measured in mg/Kg.

TABLE 5
DETECTED CONSTITUENTS IN SITE SOIL SAMPLES
TRENT TUBE CWA - PLANT NO. 2
2061 YOUNG STREET
EAST TROY, WISCONSIN

Sample I.D. Sample Depth (feet bgs) Date Sampled Lab I.D. (1)	RCL (2)	TE-MW-48 21-23 4/25/96 96-A023716	TE-MW 49 21-23 4/21/96 96-A022707	TE-MW 50 12-14 4/21/96 96-A022706	TE-MW 51 3-5 4/21/96 96-A022705	TE-MW 53 12-14 4/21/96 96-A022704	TE-MW56 6-8 4/19/96 96-A022472	TT/MW-74 0-2 9/10/96 96-A057424	TT/MW-74 10-12 9/10/96 96-A057425	TT/MW-75 0-2 9/10/96 96-A057422	TT/MW-75 8-10 9/10/96 96-A057423
Total Metals (mg/Kg)											
Arsenic	1.6	<1.0	<1.0	<1.0	<1.0	1.6	<1.0	NA	NA	NA	NA
Barium	NE	5	5.5	3.6	5.3	5.7	3.1	NA	NA	NA	NA
Cadmium	510	<1.0	<1.0	<1.0	<1.0	<1.0	<1.0	NA	NA	NA	NA
Chromium	NE	5.6	6.3	4.8	5.1	5.1	4.1	3.9	4.3	4.4	201
Lead	500	2	2	2	2.2	2.8	1.8	NA	NA	NA	NA
Nickel	NE	4.2	4.7	4.2	4.3	4.7	3.3	10.5	10.3	4.4	2.8
Silver	NE	<1.0	<1.0	<1.0	<1.0	1.4	<1.0	NA	NA	NA	NA
Total Petroleum Hydrocarbon (mg/Kg)											
Petroleum Hydrocarbon	NE	NA	<10	NA	NA	<10	NA	NA	NA	NA	NA

(1) Analyses performed by Specialized Assays, Inc.
2960 Foster Creighton Drive
Nashville, Tennesse 37204-0566
WDNR Certification No. 998020430.

(2) Residual Contaminant Level (RCL) given in the Soil Cleanup standards for industrial sites per s. NR 720.11, Wisconsin Administrative Code (1996).

bgs - Below ground surface

NA - Not Analyzed.

NE - Not Established

mg/Kg - Milligrams per Kilogram

< - Analyte not detected at estimated quantitation limit - not detected.

RCL Residual Contaminant Level has been exeeded.
Residual Contaminant Level for metals is "based on human health risk from direct contact related to land use" for industrial sites and is measured in mg/Kg.

EXPLANATION

(1)		Analyses performed by Test America, Inc. 2960 Foster Creighton Drive Nashville, Tennessee 37204-0566 WDNR Certification No. 998020430.
(2)		Preventive Action Limit (PAL) per s. NR 140.10, Wisconsin Administrative Code (1995). Table 1 - Public Health Groundwater Quality Standards
(3)		Enforcement Standard (ES) per s. NR 140.10, Wisconsin Administrative Code (1995). Table 1 - Public Health Groundwater Quality Standards
(4)		Preventive Action Limit (PAL) per s. NR 140.12, Wisconsin Administrative Code (1995). Table 2 - Public Welfare Groundwater Quality Standards
(5)		Enforcement Standard (ES) per s. NR 140.12, Wisconsin Administrative Code (1995). Table 2 - Public Welfare Groundwater Quality Standards
NA	-	Not Analyzed.
NCOC	-	No longer a constituent of concern.
µg/L	-	Micrograms per Liter.
mg/l	-	Milligrams per Liter.
VOCs	-	Volatile Organic Compounds.
<	-	Analyte not detected at estimated quantitation limit - not detected.
**	-	Analysis performed past the required hold time.
PAL		Preventive Action Limit has been equaled or exceeded.
ES		Enforcement Standard has been equaled or exceeded.
TT2-MW-56-05	-	(TT2) Trent Tube Plant No. 2 (MW) Monitoring Well (56) Well Name (05)Sequential sampling event

DETECTED CONSTITUENTS IN SITE GROUNDWATER
CLOSURE REQUEST
PLYMOUTH TUBE CO. (FORMERLY TRENT TUBE PLANT NO. 2)
2061 YOUNG STREET
EAST TROY, WISCONSIN

Sample Name	Lab ID[1]	Collection Date/Time	VOCs (ug/L)	1,1,1-Trichloroethane	Metals (ug/L)	Barium	Chromium	Hexavalent chromium	Nickel	Inorganics (mg/L)	Fluoride	Nitrate-N	Sulfate
		PAL[2]		**40**		**400**	**10**	**NE**	**20**		**0.8**	**2**	**125[4]**
		ES[3]		200		2000	100	NE	100		4	10	250[5]
TE/MW-42	96-A025853	5/4/96		<2		36	<5	NA	<10		<0.2	3.10	12.4
MW-42	96-A064054	9/30/96		NA		NA	6	NA	4		<0.2	2.70	9.8
TT2-MW-42-01	98-A010636	2/2/98		NA		NA	<5	NA	<10		<0.2	1.82	NCOC
TT2-MW-42-02	98-A43559	4/21/98		NA		NA	<5	NA	<2		<0.2	2.59	NCOC
TT2-MW-42-03		7/21/98		NA		NA	NA	NA	NA		NA	NA	NCOC
TT2-MW-42-04	98-A122379	10/7/98		NA		NA	<5	<10	<2		<0.1	1.75	NCOC
TT2-MW42-05	99-A14793	2/3/99		NA		NA	<5	<10	<10		<0.2	1.54	NCOC
TT2-MW42-06	99-A59633	4/27/99		NA		NA	<1	<10	<2		<0.2	1.51	NCOC
TT2-MW42-07	99-A110166	7/23/99		NA		NA	<5	<10	<2		<0.2	2.85	NCOC
TT2-MW-42-08	99-A167272	11/2/99		NA		NA	<5	<10	<2		<0.2	0.71	NCOC
TT2-MW42-09		2/2/00		NA		NA	NA	NA	NA		NA	NA	NCOC
TT2-MW-42-10	00-A63944	5/9/00		NA		NA	<5	NA	<2		<0.2	2.03	NCOC
TT2-MW-42-11		8/17/00		NA		NA	NA	NA	NA		NA	NA	NCOC
TT2-MW-42-12	00-A160417	11/7/00		NA		NA	<5	<10	<2		<0.2	3.17	NCOC
TT2-MW-42-13	01-A57304	4/30/01		NA		NA	<5	50	<2		0.28	1.82	7.5
TT2-MW-42-14	01-A144156	10/9/01		NA		NA	<5	<10	<2		0.39	2.52	5.9
2_TT2-MW-42-15		1/17/02		NA		NA	NA	NA	NA		NA	NA	NCOC
2_TT2-MW-42-15	02-A71192	5/1/02		NA		NA	6	<2	6 J		0.26	3.20	7.9
2_TT2-MW-42-15		8/12/02		NA		NA	NA	NA	NA		NA	NA	NCOC
2 MW-42-16	02-A182708	11/6/02		NA		NA	14	<2	7.3		0.45	2.17	6.1
2_MW_42_17		2/5/03		NA		NA	NA	NA	NA		NA	NA	NCOC
2_MW_42_18	03-A75913	5/15/03		NA		NA	<1.3	<2	< 1.9		<0.018	2.26	NCOC
2_MW_42_19		8/15/03		NA		NA	NA	NA	NA		NA	NA	NCOC
2_MW_42_20		12/1/03		NA		NA	NA	NA	NA		NA	NA	NCOC
2_MW_42_21		2/6/04		NA		NA	NA	NA	NA		NA	NA	NCOC
2_MW-42-22	04-A71619	5/11/04		NA		NA	2 J	<7	<3.2		<0.021	2.67	NCOC
2_MW-42-23		8/20/04		NA		NA	NA	NA	NA		NA	NA	NCOC
2_MW-42-24		10/18/04		NA		NA	NA	NA	NA		NA	NA	NCOC
2_MW-42-25		2/10/05		NA		NA	NA	NA	NA		NA	NA	NCOC
2_MW-42-26	05-A65685	5/9/05		NA		NA	2 J	25	<2.1		<0.03	2.24	NCOC
2_MW-42-27		8/23/05		NA		NA	NA	NA	NA		NA	NA	NCOC
2_MW-42-28		11/7/05		NA		NA	NA	NA	NA		NA	NA	NCOC
2_MW-42-29		2/14/06		NA		NA	NA	NA	NA		NA	NA	NCOC
2_MW-42-30	NPE0633-01	5/4/06		NA		NA	< 2.5	< 5	< 5		0.07 J	4.57	NCOC
TE/MW-44	96-A025843	5/4/96		5		12	<5	NA	<10		0.90	10.9	20.7
MW-44	96-A064055	9/30/96		NA		NA	<5	NA	7		0.62	9.60	18.4
TT2-MW-44-01	98-A010645	2/2/98		NA		NA	<5	NA	<10		0.76	10.7	NCOC
TT2-MW-44-02		4/21/98		NA		NA	NA	NA	NA		NA	NA	NCOC
TT2-MW-44-03	98-A85450	7/21/98		NA		NA	<5	<10	<2		0.68	17.7	NCOC
TT2-MW-44-04	98-A85450	7/21/98		NA		NA	NA	NA	NA		NA	NA	NCOC
TT2-MW-44-05		2/3/99		NA		NA	NA	NA	NA		NA	NA	NCOC
TT2-MW-44-06		4/27/99		NA		NA	NA	NA	NA		NA	NA	NCOC
TT2-MW-44-07		7/23/99		NA		NA	NA	NA	NA		NA	NA	NCOC
TT2-MW-44-08		11/2/99		NA		NA	NA	NA	NA		NA	NA	NCOC
TT2-MW44-09		2/2/00		NA		NA	NA	NA	NA		NA	NA	NCOC
TT2-MW-44-10		5/9/00		NA		NA	NA	NA	NA		NA	NA	NCOC
TT2-MW-44-11		8/17/00		NA		NA	NA	NA	NA		NA	NA	NCOC
TT2-MW-44-12		11/7/00		NA		NA	NA	NA	NA		NA	NA	NCOC
TT2-MW-44-13		4/30/01		NA		NA	NA	NA	NA		NA	NA	NCOC
TT2-MW-44-14		10/9/01		NA		NA	NA	NA	NA		NA	NA	NCOC
2_TT2-MW-44-15		1/17/02		NA		NA	NA	NA	NA		NA	NA	NCOC
2_TT2-MW-44-15		5/1/02		NA		NA	NA	NA	NA		NA	NA	NCOC
2_TT2-MW-44-15		8/12/02		NA		NA	NA	NA	NA		NA	NA	NCOC
2_MW-44-16		11/6/02		NA		NA	NA	NA	NA		NA	NA	NCOC
2_MW-44-17		2/5/03		NA		NA	NA	NA	NA		NA	NA	NCOC
2_MW-44-18		5/15/03		NA		NA	NA	NA	NA		NA	NA	NCOC
2_MW-44-19		8/15/03		NA		NA	NA	NA	NA		NA	NA	NCOC
2_MW-44-20		12/1/03		NA		NA	NA	NA	NA		NA	NA	NCOC
2_MW-44-21		2/6/04		NA		NA	NA	NA	NA		NA	NA	NCOC
2_MW-44-22		5/11/04		NA		NA	NA	NA	NA		NA	NA	NCOC
2_MW-44-23		8/20/04		NA		NA	NA	NA	NA		NA	NA	NCOC
2_MW-44-24		10/18/04		NA		NA	NA	NA	NA		NA	NA	NCOC
2_MW-44-25		2/10/05		NA		NA	NA	NA	NA		NA	NA	NCOC
2_MW-44-26		5/9/05		NA		NA	NA	NA	NA		NA	NA	NCOC
2_MW-44-27		8/23/05		NA		NA	NA	NA	NA		NA	NA	NCOC
2_MW-44-28		11/7/05		NA		NA	NA	NA	NA		NA	NA	NCOC
2_MW-44-29		2/14/06		NA		NA	NA	NA	NA		NA	NA	NCOC
2_MW-44-30		5/4/06		NA		NA	NA	NA	NA		NA	NA	NCOC

DETECTED CONSTITUENTS IN SITE GROUNDWATER
CLOSURE REQUEST
PLYMOUTH TUBE CO. (FORMERLY TRENT TUBE PLANT NO. 2)
2061 YOUNG STREET
EAST TROY, WISCONSIN

Sample Name	Lab ID[1]	Collection Date/Time	VOCs (ug/L)	1,1,1-Trichloroethane	Metals (ug/L)	Barium	Chromium	Hexavalent chromium	Nickel	Inorganics (mg/L)	Fluoride	Nitrate-N	Sulfate
		PAL[2]		40		400	10	NE	20		0.8	2	125[4]
		ES[3]		200		2000	100	NE	100		4	10	250[5]
TE/MW-45	96-A025844	5/4/96		<2		57	21	NA	710		3.70	61.1	61.3
MW-45	96-A064067	9/30/96		NA		NA	33	NA	896		2.40	77.0	112.0
TT2-MW-45-01	98-A010637	2/2/98		NA		NA	51	NA	532		3.50	64.3	NCOC
TT2-MW-45-02	98-A43560	4/21/98		NA		NA	51	NA	551		5.40	46.0	NCOC
TT2-MW-45-03	98-A85451	7/21/98		NA		NA	61	48	504		2.40	50.0	NCOC
TT2-MW-45-04	98-A122380	10/7/98		NA		NA	114	121	594		2.60	70.0	NCOC
TT2-MW45-05	99-A14794	2/3/99		NA		NA	74	72	499		2.60	23.6	NCOC
TT2-MW45-06	99-A59634	4/27/99		NA		NA	202	203	522		3.90	50.5	NCOC
TT2-MW45-07	99-A110167	7/23/99		NA		NA	194	174	559		3.65	60.4	NCOC
TT2-MW-45-08	99-A167273	11/2/99		NA		NA	54	53	327		0.28	34.8	NCOC
TT2-MW45-09		2/2/00		NA		NA	NA	NA	NA		NA	NA	NCOC
TT2-MW-45-10	00-A63945	5/9/00		NA		NA	113	NA	424		3.25	43.7	NCOC
TT2-MW-45-11		8/17/00		NA		NA	NA	NA	NA		NA	NA	NCOC
TT2-MW-45-12	00-A160418	11/7/00		NA		NA	18	16	335		4.23	21.2	NCOC
TT2-MW-45-13	01-A57305	4/30/01		NA		NA	56	71	414		4.02	57.5	61.8
TT2-MW-45-14	01-A144157	10/9/01		NA		NA	28	20	407		2.90	56.5	66.4
TT2-MW-45-15		1/17/02		NA		NA	NA	NA	NA		NA	NA	NCOC
2_TT2-MW-45-15	02-A71193	5/1/02		NA		NA	32	25	437		3.20	30.3	35.4
2_TT2-MW-45-15		8/12/02		NA		NA	NA	NA	NA		NA	NA	NCOC
2 MW-45-16	02-A182709	11/6/02		NA		NA	22	18	462		1.70	39.6	64.4
2_MW_45_17		2/5/03		NA		NA	NA	NA	NA		NA	NA	NCOC
2_MW_45_18	03-A75914	5/15/03		NA		NA	111	41	446		1.80	30.3	NCOC
2_MW_45_19		8/15/03		NA		NA	NA	NA	NA		NA	NA	NCOC
2_MW_45_20		12/1/03		NA		NA	NA	NA	NA		NA	NA	NCOC
2_MW_45_21		2/6/04		NA		NA	NA	NA	NA		NA	NA	NCOC
2_MW-45-22	04-A71620	5/11/04		NA		NA	24	20	334		2.31	14.1	NCOC
2_MW-45-23	04-A129682	8/20/04		NA		NA	79	54	589		3.83	104.0	NCOC
2_MW-45-24	04-A166018	10/18/04		NA		NA	310	196	1270		3.65	206.0	NCOC
2_MW-45-25		2/10/05		NA		NA	NA	NA	NA		NA	NA	NCOC
2_MW-45-26	05-A65686	5/9/05		NA		NA	43	<2	476		4.50	48.3	NCOC
2_MW-45-27		8/23/05		NA		NA	NA	NA	NA		NA	NA	NCOC
2_MW-45-28	NOK0859-1	11/7/05		NA		NA	14.7	< 10 H	305		2.60	24.1	NCOC
2_MW-45-29	NPB1752-1	2/14/06		NA		NA	8.4	9.9 J	364		3.37	25.6	NCOC
2_MW-45-30	NPE0633-02	5/4/06		NA		NA	16.5	13.8	344		3.28	22.2	NCOC
TE/MW-46	96-A025845	5/4/96		<2		133	<5	NA	14		1.85	21.6	64.9
MW-46	96-A064068	9/30/96		NA		NA	14	NA	12		1.90	14.0	70.5
TT2-MW-46-01		2/2/98		NA		NA	NA	NA	NA		NA	NA	NCOC
TT2-MW-46-02	98-A43561	4/21/98		NA		NA	<5	NA	7		1.15	21.6	NCOC
TT2-MW-46-03		7/21/98		NA		NA	NA	NA	NA		NA	NA	NCOC
TT2-MW-46-04	98-A122381	10/7/98		NA		NA	<5	<10	6		0.82	5.48	NCOC
TT2-MW-46-05		2/3/99		NA		NA	NA	NA	NA		NA	NA	NCOC
TT2-MW46-06	99-A59635	4/27/99		NA		NA	<1	<10	5		1.00	6.40	NCOC
TT2-MW46-07	99-A110168	7/23/99		NA		NA	<5	<10	<2		0.33	11.0	NCOC
TT2-MW-46-08	99-A167274	11/2/99		NA		NA	6	15	5		0.92	24.3	NCOC
TT2-MW46-09		2/2/00		NA		NA	NA	NA	NA		NA	NA	NCOC
TT2-MW-46-10	00-A63946	5/9/00		NA		NA	<5	NA	7		0.39	10.5	NCOC
TT2-MW-46-11		8/17/00		NA		NA	NA	NA	NA		NA	NA	NCOC
TT2-MW-46-12	00-A160423	11/7/00		NA		NA	8	<10	2		3.06	9.92	NCOC
TT2-MW-46-13	01-A57306	4/30/01		NA		NA	<5	<10	<2		0.98	7.35	48.2
TT2-MW-46-14	01-A144158	10/9/01		NA		NA	<5	<10	<2		0.89	1.32	26.2
2_TT2-MW-46-15		1/17/02		NA		NA	NA	NA	NA		NA	NA	NCOC
2_TT2-MW-46-15	02-A71194	5/1/02		NA		NA	5	2.4 J	9.6 J		0.76	7.10	38.4
2_TT2-MW-46-15		8/12/02		NA		NA	NA	NA	NA		NA	NA	NCOC
2 MW-46-16	02-A182710	11/6/02		NA		NA	<1.3	<2	6		0.97	4.46	35.0
2_MW_46_17		2/5/03		NA		NA	NA	NA	NA		NA	NA	NCOC
2_MW_46_18	03-A75915	5/15/03		NA		NA	5	<2	< 1.9		0.76	8.77	NCOC
2_MW_46_19		8/15/03		NA		NA	NA	NA	NA		NA	NA	NCOC
2_MW_46_20		12/1/03		NA		NA	NA	NA	NA		NA	NA	NCOC
2_MW_46_21		2/6/04		NA		NA	NA	NA	NA		NA	NA	NCOC
2_MW-46-22	04-A71621	5/11/04		NA		NA	3 J	<7	6		1.43	6.00	NCOC
2_MW-46-23		8/20/04		NA		NA	NA	NA	NA		NA	NA	NCOC
2_MW-46-24		10/18/04		NA		NA	NA	NA	NA		NA	NA	NCOC
2_MW-46-25		2/10/05		NA		NA	NA	NA	NA		NA	NA	NCOC
2_MW-46-26	05-A65687	5/9/05		NA		NA	2 J	<2	<2.1		0.76	4.96	NCOC
2_MW-46-27		8/23/05		NA		NA	NA	NA	NA		NA	NA	NCOC
2_MW-46-28		11/7/05		NA		NA	NA	NA	NA		NA	NA	NCOC
2_MW-46-29		2/14/06		NA		NA	NA	NA	NA		NA	NA	NCOC
2_MW-46-30	NPE0633-03	5/4/06		NA		NA	< 2.5	26.4	7.2 J		0.47	2.79	NCOC

DETECTED CONSTITUENTS IN SITE GROUNDWATER
CLOSURE REQUEST
PLYMOUTH TUBE CO. (FORMERLY TRENT TUBE PLANT NO. 2)
2061 YOUNG STREET
EAST TROY, WISCONSIN

Sample Name	Lab ID[1]	Collection Date/Time	VOCs (ug/L)	1,1,1-Trichloroethane	Metals (ug/L)	Barium	Chromium	Hexavalent chromium	Nickel	Inorganics (mg/L)	Fluoride	Nitrate-N	Sulfate
		PAL[2]		40		400	10	NE	20		0.8	2	125[4]
		ES[3]		200		2000	100	NE	100		4	10	250[5]
TE/MW-47S	96-A025847	5/4/96		<2		88	<5	NA	17		0.54	11.8	75.7
MW-47S	96-A064057	9/30/96		NA		NA	12	NA	17		0.37	11.3	68.2
TT2-MW-47S-01	98-A010638	2/2/98		NA		NA	<5	NA	<10		<0.2	16.9	NCOC
TT2-MW-47S-02	98-A43562	4/21/98		NA		NA	<5	NA	10		0.21	11.5	NCOC
TT2-MW-47S-03	98-A85452	7/21/98		NA		NA	7	<10	<2		3.60	0.65	NCOC
TT2-MW-47S-04	98-A122382	10/7/98		NA		NA	<5	<10	7		2.60	0.77	NCOC
TT2-MW47S-05	99-A14795	2/3/99		NA		NA	<5	<10	<10		1.35	5.64	NCOC
TT2-MW47S-06	99-A59636	4/27/99		NA		NA	6	<10	10		2.57	8.13	NCOC
TT2-MW47S-07	99-A110169	7/23/99		NA		NA	8	<10	<2		8.80	5.69	NCOC
TT2-MW-47S-08	99-A167275	11/2/99		NA		NA	<5	<10	7		1.30	12.0	NCOC
TT2-MW47S-09		2/2/00		NA		NA	NA	NA	NA		NA	NA	NCOC
TT2-MW-47S-10	00-A63947	5/9/00		NA		NA	<5	NA	15		<0.2	12.2	NCOC
TT2-MW-47S-11		8/17/00		NA		NA	NA	NA	NA		NA	NA	NCOC
TT2-MW-47S-12	00-A160789	11/8/00		NA		NA	NA	NA	NA		1.38	8.56	NCOC
TT2-MW-47S-13	01-A57307	4/30/01		NA		NA	<5	<10	<2		1.10	4.61	38.8
TT2-MW-47S-14	01-A144159	10/9/01		NA		NA	<5	<10	<2		0.92	5.48	36.2
2_TT2-MW-47S-15		1/17/02		NA		NA	NA	NA	NA		NA	NA	NCOC
2_TT2-MW-47S-15	02-A71195	5/1/02		NA		NA	3 J	<2	10		0.45	7.20	41.2
2_TT2-MW-47S-15		8/12/02		NA		NA	NA	NA	NA		NA	NA	NCOC
2 MW-47S-16	02-A182711	11/6/02		NA		NA	<1.3	<2	8.3		0.49	5.56	34.2
2_MW_47S_17		2/5/03		NA		NA	NA	NA	NA		NA	NA	NCOC
2_MW_47S_18	03-A75916	5/15/03		NA		NA	<1.3	<2	11		0.27	7.20	NCOC
2_MW_47S_19		8/15/03		NA		NA	NA	NA	NA		NA	NA	NCOC
2_MW_47S_20		12/1/03		NA		NA	NA	NA	NA		NA	NA	NCOC
2_MW_47S_21		2/6/04		NA		NA	NA	NA	NA		NA	NA	NCOC
2_MW-47S-22	04-A71622	5/11/04		NA		NA	4 J	<7	13		<0.021	5.89	NCOC
2_MW-47S-23		8/20/04		NA		NA	NA	NA	NA		NA	NA	NCOC
2_MW-47S-24		10/18/04		NA		NA	NA	NA	NA		NA	NA	NCOC
2_MW-47S-25		2/10/05		NA		NA	NA	NA	NA		NA	NA	NCOC
2_MW-47S-26	05-A65688	5/9/05		NA		NA	3 J	10	9 J		0.35	4.99	NCOC
2_MW-47S-27		8/23/05		NA		NA	NA	NA	NA		NA	NA	NCOC
2_MW-47S-28		11/7/05		NA		NA	NA	NA	NA		NA	NA	NCOC
2_MW-47S-29		2/14/06		NA		NA	NA	NA	NA		NA	NA	NCOC
2_MW-47S-30	NPE0633-04	5/4/06		NA		NA	< 2.5	30.9	19.2		0.74	5.23	NCOC
TE/MW-47D	96-A025846	5/4/96		<2		64	<5	NA	23		0.67	10.6	103.0
MW-47D	96-A064056	9/30/96		NA		NA	<5	NA	22		<0.2	6.70	108.0
TT2-MW-47D-01	98-A010639	2/2/98		NA		NA	<5	NA	<10		<0.2	3.62	NCOC
TT2-MW-47D-02	98-A43563	4/21/98		NA		NA	<5	NA	12		<0.2	3.39	NCOC
TT2-MW-47D-03	98-A85453	7/21/98		NA		NA	<5	<10	12		<0.1	2.91	NCOC
TT2-MW-47D-04	98-A122383	10/7/98		NA		NA	<5	<10	15		<0.1	5.72	NCOC
TT2-MW47D-05	99-A14796	2/3/99		NA		NA	<5	<10	15		<0.2	4.85	NCOC
TT2-MW47D-06	99-A59637	4/27/99		NA		NA	<1	<10	17		<0.2	8.50	NCOC
TT2-MW47D-07	99-A110170	7/23/99		NA		NA	<5	<10	14		<0.2	6.58	NCOC
TT2-MW-47D-08	99-A167276	11/2/99		NA		NA	<5	<10	9		<0.2	4.48	NCOC
TT2-MW47D-09		2/2/00		NA		NA	NA	NA	NA		NA	NA	NCOC
TT2-MW-47D-10	00-A63948	5/9/00		NA		NA	<5	NA	21		<0.2	13.7	NCOC
TT2-MW-47D-11		8/17/00		NA		NA	NA	NA	NA		NA	NA	NCOC
TT2-MW-47D-12	00-A160424	11/7/00		NA		NA	<5	<10	21		<0.2	11.8	NCOC
TT2-MW-47D-13	01-A57308	4/30/01		NA		NA	<5	<10	18		0.28	9.72	71.0
TT2-MW-47D-14	01-A144160	10/9/01		NA		NA	<5	<10	13		0.33	2.58	72.5
2_TT2-MW-47D-15		1/17/02		NA		NA	NA	NA	NA		NA	NA	NCOC
2_TT2-MW-47D-15	02-A71196	5/1/02		NA		NA	4.6 J	13 J	18		<0.018	3.20	80.8
2_TT2-MW-47D-15		8/12/02		NA		NA	NA	NA	NA		NA	NA	NCOC
2 MW-47D-16	02-A182712	11/6/02		NA		NA	<1.3	<2	13		0.30	2.26	39.2
2_MW_47D_17		2/5/03		NA		NA	NA	NA	NA		NA	NA	NCOC
2_MW_47D_18	03-A75917	5/15/03		NA		NA	<1.3	<2	16		<0.018	2.46	NCOC
2_MW_47D_19		8/15/03		NA		NA	NA	NA	NA		NA	NA	NCOC
2_MW_47D_20		12/1/03		NA		NA	NA	NA	NA		NA	NA	NCOC
2_MW_47D_21		2/6/04		NA		NA	NA	NA	NA		NA	NA	NCOC
2_MW-47D-22	04-A71623	5/11/04		NA		NA	3 J	<7	18		<0.021	1.89	NCOC
2_MW-47D-23		8/20/04		NA		NA	NA	NA	NA		NA	NA	NCOC
2_MW-47D-24		10/18/04		NA		NA	NA	NA	NA		NA	NA	NCOC
2_MW-47D-25		2/10/05		NA		NA	NA	NA	NA		NA	NA	NCOC
2_MW-47D-26	05-A65689	5/9/05		NA		NA	<2	<2	11		<0.03	3.10	NCOC
2_MW-47D-27		8/23/05		NA		NA	NA	NA	NA		NA	NA	NCOC
2_MW-47D-28		11/7/05		NA		NA	NA	NA	NA		NA	NA	NCOC
2_MW-47D-29		2/14/06		NA		NA	NA	NA	NA		NA	NA	NCOC
2_MW-47D-30	NPE0633-05	5/4/06		NA		NA	< 2.5	< 5	15		0.13	2.52	NCOC

DETECTED CONSTITUENTS IN SITE GROUNDWATER
CLOSURE REQUEST
PLYMOUTH TUBE CO. (FORMERLY TRENT TUBE PLANT NO. 2)
2061 YOUNG STREET
EAST TROY, WISCONSIN

Sample Name	Lab ID[1]	Collection Date/Time	VOCs (ug/L)	1,1,1-Trichloroethane	Metals (ug/L)	Barium	Chromium	Hexavalent chromium	Nickel	Inorganics (mg/L)	Fluoride	Nitrate-N	Sulfate
		PAL[2]		40		400	10	NE	20		0.8	2	125[4]
		ES[3]		200		2000	100	NE	100		4	10	250[5]
TE/MW-49	96-A025850	5/4/96		<2		30	<5	NA	<10		0.46	0.60	26.6
MW-49	96-A064059	9/30/96		NA		NA	7	NA	7		0.27	0.80	16.8
TT2-MW-49-01	98-A010640	2/2/98		NA		NA	<5	NA	<10		1.40	1.45	NCOC
TT2-MW-49-02	98-A43564	4/21/98		NA		NA	<5	NA	<2		3.75	1.80	NCOC
TT2-MW-49-03	98-A85454	7/21/98		NA		NA	<5	<10	<2		2.25	1.13	NCOC
TT2-MW-49-04	98-A122384	10/7/98		NA		NA	<5	<10	<2		1.20	0.31	NCOC
TT2-MW49-05	99-A14797	2/3/99		NA		NA	<5	<10	<10		0.74	<0.1	NCOC
TT2-MW49-06	99-A59638	4/27/99		NA		NA	<1	<10	<2		2.45	1.65	NCOC
TT2-MW49-07	99-A110171	7/23/99		NA		NA	<5	<10	<2		1.00	0.92	NCOC
TT2-MW-49-08	99-A167277	11/2/99		NA		NA	<5	<10	<2		<0.2	2.81	NCOC
TT2-MW49-09		2/2/00		NA		NA	NA	NA	NA		NA	NA	NCOC
TT2-MW-49-10	00-A63949	5/9/00		NA		NA	<5	NA	<2		1.38	2.18	NCOC
TT2-MW-49-11		8/17/00		NA		NA	NA	NA	NA		NA	NA	NCOC
TT2-MW-49-12	00-A160425	11/7/00		NA		NA	<5	<10	<2		0.80	0.74	NCOC
TT2-MW-49-13	01-A57309	4/30/01		NA		NA	<5	<10	<2		1.80	1.09	13.0
TT2-MW-49-14	01-A144161	10/9/01		NA		NA	<5	<10	<2		1.00	0.88	21.0
2_TT2-MW-49-15		1/17/02		NA		NA	NA	NA	NA		NA	NA	NCOC
2_TT2-MW-49-15	02-A71197	5/1/02		NA		NA	4.7 J	2.4 J	3.9 J		1.20	1.00	31.4
2_TT2-MW-49-15		8/12/02		NA		NA	NA	NA	NA		NA	NA	NCOC
2 MW-49-16	02-A182713	11/6/02		NA		NA	<1.3	<2	<1.9		0.67	0.97	10.9
2_MW_49_17		2/5/03		NA		NA	NA	NA	NA		NA	NA	NCOC
2_MW_49_18	03-A75918	5/15/03		NA		NA	<1.3	<2	< 1.9		0.27	1.28	NCOC
2_MW_49_19		8/15/03		NA		NA	NA	NA	NA		NA	NA	NCOC
2_MW_49_20		12/1/03		NA		NA	NA	NA	NA		NA	NA	NCOC
2_MW_49_21		2/6/04		NA		NA	NA	NA	NA		NA	NA	NCOC
2_MW-49-22	04-A71624	5/11/04		NA		NA	3 J	<7	<3.2		2.79	0.87	NCOC
2_MW-49-23		8/20/04		NA		NA	NA	NA	NA		NA	NA	NCOC
2_MW-49-24		10/18/04		NA		NA	NA	NA	NA		NA	NA	NCOC
2_MW-49-25		2/10/05		NA		NA	NA	NA	NA		NA	NA	NCOC
2_MW-49-26	05-A65690	5/9/05		NA		NA	<2	<2	<2.1		1.00	0.75	NCOC
2_MW-49-27		8/23/05		NA		NA	NA	NA	NA		NA	NA	NCOC
2_MW-49-28		11/7/05		NA		NA	NA	NA	NA		NA	NA	NCOC
2_MW-49-29		2/14/06		NA		NA	NA	NA	NA		NA	NA	NCOC
2_MW-49-30	NPE0633-06	5/4/06		NA		NA	< 2.5	23.4	< 5		2.91	0.967	NCOC
TE/MW-56	96-A025849	5/4/96		<2		28	66	NA	316		4.20	78.1	121.0
MW-56	96-A064069	9/30/96		NA		NA	752	NA	516		5.60	94.0	277.0
TT2-MW-56-01	98-A010641	2/2/98		NA		NA	290	NA	320		3.50	121.0	NCOC
TT2-MW-56-02	98-A43565	4/21/98		NA		NA	277	NA	356		4.40	108.0	NCOC
TT2-MW-56-03	98-A86445	7/23/98		NA		NA	322	392 H	317		4.40	94.0	NCOC
TT2-MW-56-04	98-A110423	9/14/98		NA		NA	67	80	214		4.20	40.6	NCOC
TT2-MW56-05	99-A14798	2/3/99		NA		NA	144	152	218		5.60	30.4	NCOC
TT2-MW56-06	99-A59639	4/27/99		NA		NA	75	89	188		5.30	29.4	NCOC
TT2-MW56-07	99-A111271	7/26/99		NA		NA	167	180	334		5.50	120.0	NCOC
TT2-MW56-08	99-A169087	11/4/99		NA		NA	114	NA	222		7.80	58.0	NCOC
TT2-MW56-09	00-A13203	2/2/00		NA		NA	94	NA	195		6.10	35.4	NCOC
TT2-MW-56-10	00-A66158	5/12/00		NA		NA	43	NA	151		0.36	17.4	NCOC
TT-MW-56-11	00-A116678	8/17/00		NA		NA	111	NA	227		5.50	44.2	NCOC
TT2-MW-56-12	00-A160419	11/7/00		NA		NA	194	188	216		6.89	39.5	NCOC
TT2-MW-56-13	01-A13833	1/24/01		NA		NA	NA	NA	NA		NA	NA	63.0
TT2-MW-56-13	01-A12187	1/30/01		NA		NA	84	102	183		5.09	31.6	NCOC
TT2-MW-56-13		4/30/01		NA		NA	NA	NA	NA		NA	NA	NCOC
MW-56	01-A100412	7/19/01		NA		NA	100	92	251		4.10	53.0	10.6
TT2-MW-56-14	01-A144162	10/9/01		NA		NA	22	<10	166		2.50	17.2	39.2
TT2-MW-56-14	02-A7653	1/17/02		NA		NA	43	36	179		3.20	16.4	39.0
2_TT2-MW-56-15	02-A71198	5/1/02		NA		NA	214	195	277		3.50	44.5	86.0
2 MW-56-15	02-A131785	8/12/02		NA		NA	125	114	223		3.40	26.0	63.8
2 MW-56-16	02-A182714	11/6/02		NA		NA	65	<2	170		2.30	11.9	36.8
2_MW_56_17	03-A16785	2/5/03		NA		NA	17	18	190		2.66	31.2	NCOC
2-MW-56-19	03-A127128	8/15/03		NA		NA	184	177	262		4.30	39.4	NCOC
2_MW-56-20	03-A186482	12/1/03		NA		NA	296	292	334		4.80	137.0	NCOC
2-MW-56-21	04-A16886	2/6/04		NA		NA	341	305	716		4.90	356.0	NCOC
2_MW-56-22	04-A71625	5/11/04		NA		NA	109	101	297		5.03	96.5	NCOC
TT-2-MW-56-23	04-A129683	8/20/04		NA		NA	114	114	392		4.68	116.0	NCOC
2_MW-56-24	04-A161285	10/18/04		NA		NA	108	95	323		4.39	88.8	NCOC
2_MW-56-25	05-A18959	2/10/05		NA		NA	56	54	219		4.70	51.2	NCOC
2_MW-56-26	05-A65691	5/9/05		NA		NA	100	113	352		3.10	139.0	NCOC
2_MW-56-27	NOH0016-1	8/23/05		NA		NA	25.2	21 H	184		5.00	21.0	NCOC
2_MW-56-28	NOK0859-2	11/7/05		NA		NA	75.6	71 H	335		3.30	77.9	NCOC
2_MW-56-29	NPB1752-2	2/14/06		NA		NA	81.8	78.6	295		3.52	49.9	NCOC
2_MW-56-30	NPE0633-07	5/4/06		NA		NA	155	7.6 J	282		4.18	54.6	NCOC

DETECTED CONSTITUENTS IN SITE GROUNDWATER
CLOSURE REQUEST
PLYMOUTH TUBE CO. (FORMERLY TRENT TUBE PLANT NO. 2)
2061 YOUNG STREET
EAST TROY, WISCONSIN

Sample Name	Lab ID[1]	Collection Date/Time	VOCs (ug/L)	1,1,1-Trichloroethane	Metals (ug/L)	Barium	Chromium	Hexavalent chromium	Nickel	Inorganics (mg/L)	Fluoride	Nitrate-N	Sulfate	
		PAL[2]		40		400	10	NE	20		0.8	2	125[4]	
		ES[3]		200		2000	100	NE	100		4	10	250[5]	
MW-74	96-A064062	9/30/96		NA		NA	56	NA	198		4.00	111.0	142.0	
MW-74	96-A086505	12/12/96		NA		NA	38	11	NA		NA	NA		NCOC
TT2-MW-74-01	98-A010642	2/2/98		NA		NA	11	NA	319		3.55	51.6		NCOC
TT2-MW-74-02	98-A43566	4/21/98		NA		NA	10	NA	402		4.60	52.0		NCOC
TT2-MW-74-03	98-A85455	7/21/98		NA		NA	17	14	438		7.00	32.8		NCOC
TT2-MW-74-04	98-A122385	10/7/98		NA		NA	33	37	446		4.00	40.8		NCOC
TT2-MW74-05	99-A14799	2/3/99		NA		NA	22	24	363		3.70	11.3		NCOC
TT2-MW74-06	99-A59640	4/27/99		NA		NA	9	10	325		4.90	15.6		NCOC
TT2-MW74-07	99-A110172	7/23/99		NA		NA	13	13	294		4.38	9.35		NCOC
TT2-MW-74-08	99-A167278	11/2/99		NA		NA	<5	<10	289		3.20	6.57		NCOC
TT2-MW74-09	00-A13204	2/2/00		NA		NA	8	NA	264		3.18	7.51		NCOC
TT2-MW-74-10	00-A63950	5/9/00		NA		NA	6	NA	225		2.33	2.72		NCOC
TT-MW-74-11	00-A116679	8/17/00		NA		NA	<5	NA	242		3.60	3.78		NCOC
TT2-MW-74-12	00-A160426	11/7/00		NA		NA	7	<10	227		2.60	12.2		NCOC
TT2-MW-74-13	01-A13831	1/24/01		NA		NA	NA	NA	NA		NA	NA	96.0	
TT2-MW-74-13	01-A9534	1/24/01		NA		NA	<5	<10	196		<0.2	2.79		NCOC
TT2-MW-74-13	01-A57310	4/30/01		NA		NA	22	27	266		3.10	15.5	51.0	
MW-74	01-A100413	7/19/01		NA		NA	10	<10	261		2.10	9.89	35.8	
TT2-MW-74-14	01-A144163	10/9/01		NA		NA	<5	<10	194		3.50	0.85	19.0	
TT2-MW-74-14	02-A7654	1/17/02		NA		NA	<1	<2	184		2.10	2.00	22.6	
2_TT2-MW-74-15	02-A71199	5/1/02		NA		NA	16	9.4 J	233		3.40	15.4	52.4	
2 MW-74-15	02-A131786	8/12/02		NA		NA	3.8 J	4.8 J	157		2.00	3.40	28.3	
2 MW-74-16	02-A182715	11/6/02		NA		NA	<1.3	<2	130		1.50	2.02	19.9	
2_MW_74_17	03-A16786	2/5/03		NA		NA	6	23	154		1.41	10.1		NCOC
2_MW_74_18	03-A75920	5/15/03		NA		NA	31	<2	662		2.30	3.75		NCOC
2-MW-74-19	03-A127127	8/15/03		NA		NA	67	56	647		2.20	112.0		NCOC
2_MW-74-20	03-A186483	12/1/03		NA		NA	311	17	473		10.80	7.90		NCOC
2-MW-74-21	04-A16887	2/6/04		NA		NA	9	<7.0	190		3.70	4.82		NCOC
2_MW-74-22	04-A71626	5/11/04		NA		NA	16	14	138		3.04	2.87		NCOC
2_MW-74-23	04-A129684	8/20/04		NA		NA	<1.3	<7.0	170		3.00	9.71		NCOC
2_MW-74-24	04-A161286	10/18/04		NA		NA	7	<10.0	170		2.09	11.0		NCOC
2_MW-74-25	05-A18958	2/10/05		NA		NA	5	<2	151		2.10	8.06		NCOC
2_MW-74-26	05-A65692	5/9/05		NA		NA	22	20	217		1.80	62.0		NCOC
2_MW-74-27	NOH0016-2	8/23/05		NA		NA	17.8	22.2 H	224		5.90	15.9		NCOC
2_MW-74-28	NOK0859-3	11/7/05		NA		NA	6.1	< 10 H	153		3.40	7.03		NCOC
2_MW-74-29	NPB1752-3	2/14/06		NA		NA	11.1	10.7	178		3.99	6.37		NCOC
2_MW-74-30	NPE0633-08	5/4/06		NA		NA	16	154	220		4.72	13.6		NCOC
MW-75	96-A064063	9/30/96		NA		NA	11	NA	368		3.40	53.0	61.5	
TT2-MW-75-01	98-A010643	2/2/98		NA		NA	<5	NA	647		2.70	151.0		NCOC
TT2-MW-75-02	98-A43567	4/21/98		NA		NA	<5	NA	847		2.90	120.0		NCOC
TT2-MW-75-03	98-A85456	7/21/98		NA		NA	38	41	698		3.20	75.0		NCOC
TT2-MW-75-04	98-A122386	10/7/98		NA		NA	42	45	488		3.70	66.7		NCOC
TT2-MW75-05	99-A14800	2/3/99		NA		NA	6	<10	540		2.90	109.0		NCOC
TT2-MW75-06	99-A59641	4/27/99		NA		NA	4	<10	482		3.65	77.0		NCOC
TT2-MW75-07	99-A110173	7/23/99		NA		NA	13	13	667		6.58	80.3		NCOC
TT2-MW-75-08	99-A167279	11/2/99		NA		NA	<5	<10	300		5.30	41.6		NCOC
TT2-MW75-09	00-A13205	2/2/00		NA		NA	<5	NA	406		3.80	58.5		NCOC
TT2-MW-75-10	00-A63951	5/9/00		NA		NA	7	NA	510		3.38	88.6		NCOC
TT-MW-75-11	00-A116680	8/17/00		NA		NA	11	NA	327		4.60	47.2		NCOC
TT2-MW-75-12	00-A160420	11/7/00		NA		NA	5	<10	262		4.59	45.2		NCOC
TT2-MW-75-13	01-A13832	1/24/01		NA		NA	NA	NA	NA		NA	NA	37.0	
TT2-MW-75-13	01-A9535	1/24/01		NA		NA	<5	<10	339		3.30	41.6		NCOC
TT2-MW-75-13	01-A57311	4/30/01		NA		NA	9	12	483		3.80	87.3	37.1	
MW-75	01-A100414	7/19/01		NA		NA	6	<10	277		2.70	58.5	79.5	
TT2-MW-75-14	01-A144164	10/9/01		NA		NA	13	<10	223		2.70	36.1	38.2	
TT2-MW-75-14	02-A7655	1/17/02		NA		NA	12	10	355		2.30	58.0	57.6	
2_TT2-MW-75-15	02-A71200	5/1/02		NA		NA	100	85	1740		3.00	187.0	138.0	
2 MW-75-15	02-A131787	8/12/02		NA		NA	16	16	475		3.40	54.0	58.0	
2 MW-75-16	02-A182716	11/6/02		NA		NA	17	<2	494		3.40	55.5	66.0	
2_MW_75_17	03-A16787	2/5/03		NA		NA	7	<2	445		1.41	81.3		NCOC
2_MW_75_18	03-A75921	5/15/03		NA		NA	25	10	500		2.40	42.2		NCOC
2-MW-75-19	03-A127126	8/15/03		NA		NA	19	11	139		3.10	7.77		NCOC
2_MW-75-20	03-A186484	12/1/03		NA		NA	175	177	1820		5.80	301.0		NCOC
2-MW-75-21	04-A16888	2/6/04		NA		NA	90	41	256		5.40	328.0		NCOC
2_MW-75-22	04-A71627	5/11/04		NA		NA	101	107	2350		5.24	316.0		NCOC
2_MW-75-23	04-A129685	8/20/04		NA		NA	116	96	2780		5.96	254.0		NCOC
2_MW-75-24	04-A161287	10/18/04		NA		NA	96	83	1880		5.62	131.0		NCOC
2_MW-75-25	05-A18960	2/10/05		NA		NA	50	29	1360		6.50	37.3		NCOC
2_MW-75-26	05-A65693	5/9/05		NA		NA	155	160	2110		7.90	167.0		NCOC
2_MW-75-27	NOH0016-3	8/23/05		NA		NA	32.9	88.1 H	986		5.60	51.4		NCOC
2_MW-75-28	NOK0859-4	11/7/05		NA		NA	33.1	31.5 H	775		3.00	49.6		NCOC
2_MW-75-29	NPB1752-4	2/14/06		NA		NA	76.2	76.3	1010		5.12	56.1		NCOC
2_MW-75-30	NPE0633-09	5/4/06		NA		NA	114	98.1	1160		5.77	49.0		NCOC

DETECTED CONSTITUENTS IN SITE GROUNDWATER
CLOSURE REQUEST
PLYMOUTH TUBE CO. (FORMERLY TRENT TUBE PLANT NO. 2)
2061 YOUNG STREET
EAST TROY, WISCONSIN

Sample Name	Lab ID[1]	Collection Date/Time	VOCs (ug/L)	1,1,1-Trichloroethane	Metals (ug/L)	Barium	Chromium	Hexavalent chromium	Nickel	Inorganics (mg/L)	Fluoride	Nitrate-N	Sulfate
		PAL[2]		40		400	10	NE	20		0.8	2	125[4]
		ES[3]		200		2000	100	NE	100		4	10	250[5]
MW-76	96-A064064	9/30/96		NA		NA	63	NA	92		5.60	20.0	50.8
MW-76	96-A086504	12/12/96		NA		NA	170	160	NA		NA	NA	NCOC
TT2-MW-76-01	98-A010644	2/2/98		NA		NA	39	NA	199		6.30	18.1	NCOC
TT2-MW-76-02	98-A43568	4/21/98		NA		NA	30	NA	133		7.00	7.60	NCOC
TT2-MW-76-03	98-A85457	7/21/98		NA		NA	15	13	110		6.50	3.13	NCOC
TT2-MW-76-04	98-A122387	10/7/98		NA		NA	44	46	152		5.60	11.1	NCOC
TT2-MW76-05	99-A14801	2/3/99		NA		NA	50	50	71		6.05	4.66	NCOC
TT2-MW76-06	99-A59642	4/27/99		NA		NA	148	188	37		8.20	1.36	NCOC
TT2-MW76-07	99-A110174	7/23/99		NA		NA	42	42	110		6.35	13.6	NCOC
TT2-MW-76-08	99-A167280	11/2/99		NA		NA	30	25	158		5.98	43.5	NCOC
TT2-MW76-09		2/2/00		NA		NA	NA	NA	NA		NA	NA	NCOC
TT2-MW-76-10	00-A63952	5/9/00		NA		NA	46	NA	125		5.00	10.3	NCOC
TT2-MW-76-11		8/17/00		NA		NA	NA	NA	NA		NA	NA	NCOC
TT2-MW-76-12	00-A160421	11/7/00		NA		NA	20	18	128		5.86	24.9	NCOC
TT2-MW-76-13	01-A57312	4/30/01		NA		NA	43	46	107		6.03	9.03	27.5
TT2-MW-76-14	01-A144165	10/9/01		NA		NA	57	45	147		5.90	57.0	35.2
2_TT2-MW-76-15		1/17/02		NA		NA	NA	NA	NA		NA	NA	NCOC
2_TT2-MW-76-15	02-A71201	5/1/02		NA		NA	16	11	140		5.10	3.60	9.4
2_TT2-MW-76-15		8/12/02		NA		NA	NA	NA	NA		NA	NA	NCOC
2 MW-76-16	02-A182717	11/6/02		NA		NA	18	<2	137		4.10	7.81	31.3
2_MW_76_17		2/5/03		NA		NA	NA	NA	NA		NA	NA	NCOC
2_MW_76_18	03-A75922	5/15/03		NA		NA	9	<2	140		4.40	2.61	NCOC
2_MW_76_19		8/15/03		NA		NA	NA	NA	NA		NA	NA	NCOC
2_MW_76_20		12/1/03		NA		NA	NA	NA	NA		NA	NA	NCOC
2_MW_76_21		2/6/04		NA		NA	NA	NA	NA		NA	NA	NCOC
2_MW-76-22	04-A71628	5/11/04		NA		NA	4 J	5800 J	64		7.97	0.92	NCOC
2_MW-76-23		8/20/04		NA		NA	NA	NA	NA		NA	NA	NCOC
2_MW-76-24		10/18/04		NA		NA	NA	NA	NA		NA	NA	NCOC
2_MW-76-25		2/10/05		NA		NA	NA	NA	NA		NA	NA	NCOC
2_MW-76-26	05-A65694	5/9/05		NA		NA	15	14	145		4.70	7.67	NCOC
2_MW-76-27		8/23/05		NA		NA	NA	NA	NA		NA	NA	NCOC
2_MW-76-28		11/7/05		NA		NA	NA	NA	NA		NA	NA	NCOC
2_MW-76-29		2/14/06		NA		NA	NA	NA	NA		NA	NA	NCOC
2_MW-76-30	NPE0633-10	5/4/06		NA		NA	8.2	30.3	119		4.01	3.66	NCOC
MW-77	96-A064070	9/30/96		NA		NA	<5	NA	9		1.90	10.3	16.6
TT2-MW-77-01		2/2/98		NA		NA	NA	NA	NA		NA	NA	NCOC
TT2-MW-77-02	98-A43569	4/21/98		NA		NA	<5	NA	<2		2.80	0.21	NCOC
TT2-MW-77-03		7/21/98		NA		NA	NA	NA	NA		NA	NA	NCOC
TT2-MW-77-04	98-A122388	10/7/98		NA		NA	<5	<10	<2		2.15	1.88	NCOC
TT2-MW77-05	99-A14802	2/3/99		NA		NA	<5	<10	<10		3.85	4.66	NCOC
TT2-MW77-06	99-A59643	4/27/99		NA		NA	<1	<10	<2		2.88	4.87	NCOC
TT2-MW77-07	99-A110175	7/23/99		NA		NA	<5	<10	<2		2.65	8.08	NCOC
TT2-MW-77-08	99-A167281	11/2/99		NA		NA	<5	<10	<2		3.65	9.28	NCOC
TT2-MW77-09		2/2/00		NA		NA	NA	NA	NA		NA	NA	NCOC
TT2-MW-77-10	00-A63953	5/9/00		NA		NA	<5	NA	2		2.55	0.82	NCOC
TT2-MW-77-11		8/17/00		NA		NA	NA	NA	NA		NA	NA	NCOC
TT2-MW-77-12	00-A160422	11/7/00		NA		NA	<5	<10	2		2.94	2.09	NCOC
TT2-MW-77-13	01-A57313	4/30/01		NA		NA	<5	<10	<2		3.29	2.39	7.3
TT2-MW-77-14	01-A144166	10/9/01		NA		NA	<5	<10	<2		3.20	2.54	8.1
2_TT2-MW-77-15		1/17/02		NA		NA	NA	NA	NA		NA	NA	NCOC
2_TT2-MW-77-15	02-A71202	5/1/02		NA		NA	5	<2	5.8 J		2.60	1.10	6.9
2_TT2-MW-77-15		8/12/02		NA		NA	NA	NA	NA		NA	NA	NCOC
2 MW-77-16	02-A182718	11/6/02		NA		NA	<1.3	<2	2.1		2.30	2.36	8.5
2 MW-77-17		2/5/03		NA		NA	NA	NA	NA		NA	NA	NCOC
2 MW-77-18		5/15/03		NA		NA	NA	NA	NA		NA	NA	NCOC
2 MW-77-19		8/15/03		NA		NA	NA	NA	NA		NA	NA	NCOC
2 MW-77-20		12/1/03		NA		NA	NA	NA	NA		NA	NA	NCOC
2 MW-77-21		2/6/04		NA		NA	NA	NA	NA		NA	NA	NCOC
2_MW-77-22	04-A71629	5/11/04		NA		NA	<1.3	<7	<3.2		3.91	3.70	NCOC
2_MW-77-23		8/20/04		NA		NA	NA	NA	NA		NA	NA	NCOC
2_MW-77-24		10/18/04		NA		NA	NA	NA	NA		NA	NA	NCOC
2_MW-77-25		2/10/05		NA		NA	NA	NA	NA		NA	NA	NCOC
2_MW-77-26	05-A65695	5/9/05		NA		NA	<2	<2	<2.1		3.50	1.01	NCOC
2_MW-77-27		8/23/05		NA		NA	NA	NA	NA		NA	NA	NCOC
2_MW-77-28		11/7/05		NA		NA	NA	NA	NA		NA	NA	NCOC
2_MW-77-29		2/14/06		NA		NA	NA	NA	NA		NA	NA	NCOC
2_MW-77-30	NPE0633-11	5/4/06		NA		NA	< 2.5	< 5	< 5		3.03	< 0.05	NCOC

DETECTED CONSTITUENTS IN SITE GROUNDWATER
CLOSURE REQUEST
PLYMOUTH TUBE CO. (FORMERLY TRENT TUBE PLANT NO. 2)
2061 YOUNG STREET
EAST TROY, WISCONSIN

Sample Name	Lab ID[1]	Collection Date/Time	VOCs (ug/L)	1,1,1-Trichloroethane	Metals (ug/L)	Barium	Chromium	Hexavalent chromium	Nickel	Inorganics (mg/L)	Fluoride	Nitrate-N	Sulfate
		PAL[2]		40		400	10	NE	20		0.8	2	125[4]
		ES[3]		200		2000	100	NE	100		4	10	250[5]
MW-78	96-A086483	12/12/96		NA		NA	92	92	14		5.00	7.20	38.1
TT2-MW-78-01	98-A010646	2/2/98		NA		NA	35	NA	34		6.30	19.7	NCOC
TT2-MW-78-02	98-A43570	4/21/98		NA		NA	56	NA	36		7.30	17.8	NCOC
TT2-MW-78-03	98-A85458	7/21/98		NA		NA	22	22	19		6.50	1.65	NCOC
TT2-MW-78-04	98-A122389	10/7/98		NA		NA	20	23	21		6.90	1.70	NCOC
TT2-MW78-05	99-A14803	2/3/99		NA		NA	21	24	26		6.40	5.02	NCOC
TT2-MW78-06	99-A59644	4/27/99		NA			11	27	15		7.90	4.05	NCOC
TT2-MW78-07	99-A111272	7/26/99		NA		NA	58	64	36		7.90	4.63	NCOC
TT2-MW-78-08	99-A167282	11/2/99		NA		NA	30	31	34		6.40	24.0	NCOC
TT2-MW78-09		2/2/00		NA		NA	NA	NA	NA		NA	NA	NCOC
TT2-MW-78-10	00-A63954	5/9/00		NA		NA	38	NA	45		5.58	7.27	NCOC
TT2-MW-78-11		8/17/00		NA		NA	NA	NA	NA		NA	NA	NCOC
TT2-MW-78-12		11/7/00		NA		NA	NA	NA	NA		NA	NA	NCOC
TT2-MW-78-13	01-A57314	4/30/01		NA		NA	11	14	21		8.00	5.22	29.8
TT2-MW-78-14	01-A146148	10/11/01		NA		NA	46	36	43		<0.2	6.84	37.5
2_TT2-MW-78-15		1/17/02		NA		NA	NA	NA	NA		NA	NA	NCOC
2_TT2-MW-78-15	02-A71203	5/1/02		NA		NA	20	16	27		5.70	7.40	23.5
2_TT2-MW-78-15		8/12/02		NA		NA	NA	NA	NA		NA	NA	NCOC
2 MW-78-16	02-A182719	11/6/02		NA		NA	8	<2	23		4.40	5.44	19.6
2_MW_78_17		2/5/03		NA		NA	NA	NA	NA		NA	NA	NCOC
2_MW_78_18	03-A75924	5/15/03		NA		NA	14	<2	27		5.00	4.77	NCOC
2_MW_78_19		8/15/03		NA		NA	NA	NA	NA		NA	NA	NCOC
2_MW_78_20		12/1/03		NA		NA	NA	NA	NA		NA	NA	NCOC
2_MW_78_21		2/6/04		NA		NA	NA	NA	NA		NA	NA	NCOC
2_MW-78-22	04-A71630	5/11/04		NA		NA	13	15	25		5.24	1.51	NCOC
2_MW-78-23		8/20/04		NA		NA	NA	NA	NA		NA	NA	NCOC
2_MW-78-24		10/18/04		NA		NA	NA	NA	NA		NA	NA	NCOC
2_MW-78-25		2/10/05		NA		NA	NA	NA	NA		NA	NA	NCOC
2_MW-78-26	05-A65696	5/9/05		NA		NA	7	<2	18		6.20	6.19	NCOC
2_MW-78-27		8/23/05		NA		NA	NA	NA	NA		NA	NA	NCOC
2_MW-78-28		11/7/05		NA		NA	NA	NA	NA		NA	NA	NCOC
2_MW-78-29		2/14/06		NA		NA	NA	NA	NA		NA	NA	NCOC
2_MW-78-30	NPE0633-12	5/4/06		NA		NA	< 2.5	9.6 J	38.5		5.54	0.794	NCOC
TT2-MW79-01	99-A11113	1/27/99		NA		NA	16	19	<10		4.10	8.34	NCOC
TT2-MW79	99-A59645	4/27/99		NA		NA	14	16	<2		5.90	4.67	NCOC
TT2-MW79-07	99-A111273	7/26/99		NA		NA	9	10	<2		8.50	6.25	NCOC
TT2-MW-79-08	99-A167283	11/2/99		NA		NA	9	<10	<2		5.98	3.82	NCOC
TT2-MW79-05	00-A13206	2/2/00		NA		NA	18	NA	<2		4.70	6.36	NCOC
TT2-MW-79-06	00-A63955	5/9/00		NA		NA	36	NA	3		3.27	5.93	NCOC
TT-MW-79-07	00-A116681	8/17/00		NA		NA	27	NA	3		4.80	3.33	35.1
TT2-MW-79-08	00-A160431	11/7/00		NA		NA	21	23	2		5.40	2.90	29.0
TT2-MW-79-09	01-A57315	4/30/01		NA		NA	33	44	<2		6.20	1.10	21.6
TT2-MW-79-10	01-A144167	10/9/01		NA		NA	22	14	<2		6.10	3.75	17.4
2_TT2-MW-79-15		1/17/02		NA		NA	NA	NA	NA		NA	NA	NCOC
2_TT2-MW-79-15	02-A71204	5/1/02		NA		NA	10	6.9 J	<3.2		5.30	1.50	18.1
2_TT2-MW-79-15		8/12/02		NA		NA	NA	NA	NA		NA	NA	NCOC
2 MW-79-16	02-A182720	11/6/02		NA		NA	39	<2	<1.9		5.20	6.87	38.0
2_MW_79_17		2/5/03		NA		NA	NA	NA	NA		NA	NA	NCOC
2_MW_79_18	03-A75925	5/15/03		NA		NA	6	<2	< 1.9		4.60	1.31	NCOC
2_MW_79FD_18	03-A75928	5/15/03		NA		NA	6	<2	< 1.9		5.20	1.44	NCOC
2_MW_79_19		8/15/03		NA		NA	NA	NA	NA		NA	NA	NCOC
2_MW_79_20		12/1/03		NA		NA	NA	NA	NA		NA	NA	NCOC
2_MW_79_21		2/6/04		NA		NA	NA	NA	NA		NA	NA	NCOC
2_MW-79-22	04-A71631	5/11/04		NA		NA	<1.3	<7	<3.2		5.46	1.04	NCOC
2_MW-79-23		8/20/04		NA		NA	NA	NA	NA		NA	NA	NCOC
2_MW-79-24		10/18/04		NA		NA	NA	NA	NA		NA	NA	NCOC
2_MW-79-25		2/10/05		NA		NA	NA	NA	NA		NA	NA	NCOC
2_MW-79-26	05-A65697	5/9/05		NA		NA	23	20	<2.1		4.30	2.47	NCOC
2_MW-79-27		8/23/05		NA		NA	NA	NA	NA		NA	NA	NCOC
2_MW-79-28		11/7/05		NA		NA	NA	NA	NA		NA	NA	NCOC
2_MW-79-29		2/14/06		NA		NA	NA	NA	NA		NA	NA	NCOC
2_MW-79-30	NPE0633-13	5/4/06		NA		NA	< 2.5	56	< 5		0.24	0.606	NCOC

DETECTED CONSTITUENTS IN SITE GROUNDWATER
CLOSURE REQUEST
PLYMOUTH TUBE CO. (FORMERLY TRENT TUBE PLANT NO. 2)
2061 YOUNG STREET
EAST TROY, WISCONSIN

Sample Name	Lab ID[1]	Collection Date/Time	VOCs (ug/L)	1,1,1-Trichloroethane	Metals (ug/L)	Barium	Chromium	Hexavalent chromium	Nickel	Inorganics (mg/L)	Fluoride	Nitrate-N	Sulfate
		PAL[2]		40		400	10	NE	20		0.8	2	125[4]
		ES[3]		200		2000	100	NE	100		4	10	250[5]
TT2-MW80-01	99-A11114	1/27/99		NA		NA	<5	<10	<10		0.26	3.10	NCOC
TT2-MW80	99-A59646	4/27/99		NA		NA	<1	<10	3		0.67	1.46	NCOC
TT2-MW80-07	99-A111274	7/26/99		NA		NA	<5	<10	<2		0.72	1.11	NCOC
TT2-MW-80-08	99-A167284	11/2/99		NA		NA	<5	<10	<2		0.70	1.75	NCOC
TT2-MW80-05	00-A13207	2/2/00		NA		NA	<5	NA	3		0.60	2.56	NCOC
TT2-MW-80-06	00-A63956	5/9/00		NA		NA	<5	NA	2		0.42	2.83	NCOC
TT-MW-80-07	00-A116682	8/17/00		NA		NA	<5	NA	5		0.48	3.21	17.8
TT2-MW-80-08	00-A160427	11/7/00		NA		NA	<5	<10	4		0.63	3.07	NCOC
TT2-MW-80-09	01-A57316	4/30/01		NA		NA	<5	<10	<2		0.86	1.82	15.5
TT2-MW-80-10	01-A144168	10/9/01		NA		NA	<5	<10	<2		0.85	3.09	12.2
2_TT2-MW-80-15		1/17/02		NA		NA	NA	NA	NA		NA	NA	NCOC
2_TT2-MW-80-15	02-A71205	5/1/02		NA		NA	2.5 J	<2	4.1 J		0.55	2.50	16.3
2_TT2-MW-80-15		8/12/02		NA		NA	NA	NA	NA		NA	NA	NCOC
2 MW-80-16	02-A182721	11/6/02		NA		NA	1.7	<2	<1.9		0.34	2.28	13.9
2_MW_80_17		2/5/03		NA		NA	NA	NA	NA		NA	NA	NCOC
2_MW_80_18	03-A75926	5/15/03		NA		NA	<1.3	<2	< 1.9		0.62	1.50	NCOC
2_MW_80_19		8/15/03		NA		NA	NA	NA	NA		NA	NA	NCOC
2_MW_80_20		12/1/03		NA		NA	NA	NA	NA		NA	NA	NCOC
2_MW_80_21		2/6/04		NA		NA	NA	NA	NA		NA	NA	NCOC
2_MW-80-22	04-A71632	5/11/04		NA		NA	<1.3	<7	<3.2		0.39	2.35	NCOC
2_MW-80-23		8/20/04		NA		NA	NA	NA	NA		NA	NA	NCOC
2_MW-80-24		10/18/04		NA		NA	NA	NA	NA		NA	NA	NCOC
2_MW-80-25		2/10/05		NA		NA	NA	NA	NA		NA	NA	NCOC
2_MW-80-26	05-A65698	5/9/05		NA		NA	<2	<2	<2.1		0.59	0.26	NCOC
2_MW-80-27		8/23/05		NA		NA	NA	NA	NA		NA	NA	NCOC
2_MW-80-28		11/7/05		NA		NA	NA	NA	NA		NA	NA	NCOC
2_MW-80-29		2/14/06		NA		NA	NA	NA	NA		NA	NA	NCOC
2_MW-80-30	NPE0633-14	5/4/06		NA		NA	< 2.5	< 5	< 5		5.54	0.453	NCOC

Trent Tube
A Division of Crucible Materials Corp

Fax Numbers
Sales • 262-642-9571
Accounting • 262-642-8479
Engineering • 262-642-8476
Purchasing • 262-642-8478

April 15, 2002

RE: Item (F) of Case Summary and Closeout Form NR 4400-202
Trent Tube Plant No. 2
East Troy, Wisconsin
FID No. 265006170
U.S. EPA ID No. WID 980570055
BRRTS No. 02-65-271491

I certify that the legal descriptions that are attached to this statement are complete and accurate for all of the properties within or partially within the contaminated site's boundaries that have groundwater contamination that exceeds chapter NR 140 enforcement standards at the time that closure is requested.

Signed,

TRENT TUBE

Mr. Chris Odachowski
President

Attachments:
Trent Tube Plant No. 2 survey map with legal description
Wisconsin Oven Corporation survey map with legal description

W:\L1-W023562_BG400-179

April 15, 2002

VIA: PRIORITY MAIL

Mr. Henry Kubicki
Wisconsin Oven Corporation
P.O. Box 873
2675 Main Street
East Troy, WI 53120

RE: Notice to Property Owner per NR 726.05(3)(a) 4.g
From - Trent Tube (Plant No. 2), East Troy, Wisconsin
FID No. 265006170, BRRTS No. 02-65-271491
U.S. EPA ID No. WID 980570055

In accordance with requirements of the Wisconsin Department of Natural Resources (WDNR) and chapter NR 726.05(3)(a)4.g of the Wisconsin Administrative Code (WAC), Trent Tube, a division of Crucible Materials Corporation, is providing you with information that concerns our request for environmental closure of their Plant No. 2 facility located at 2061 Young Street. Summaries of previous soil and groundwater investigation results, current groundwater conditions, and reasons for this notice are provided below.

PREVIOUS INVESTIGATIONS

Trent Tube's Plant No. 2 manufactures stainless steel tubing from raw stainless steel coil and this plant has been in operation since 1970. Two pickling tanks that are present in the southwestern portion of the facility are used to acid-clean the steel tubing and are constructed of a concrete foundation that is lined with acid resistant brick and a plastic tank. Normally a combination of water, hydrofluoric and nitric acid is used for the acid-cleaning but sulfuric acid is also used periodically.

In 1996, Trent Tube retained Triad Engineering Incorporated (Triad) to perform a site investigation to determine the extent and magnitude of soil and groundwater contamination in the vicinity of the pickling tanks, and to recommend a remedial action option. The site investigation was initiated based on analytical results of soil and groundwater sampling conducted in April and May 1996 by Civil &

Environmental Consultants, Inc. (CEC) as part of a due diligence field investigation on behalf of a potential purchaser of the Plant No. 2 property. Based on the CEC due diligence field investigation, elevated concentrations of nickel, chromium, fluoride and nitrate were detected in soil and/or groundwater samples in the vicinity of the acid pickling tanks. Unsaturated soil contamination appeared limited to beneath the plant building in the immediate vicinity of the pickling tanks.

To further characterize the nature and extent of groundwater contamination at the site, Triad installed four additional groundwater monitoring wells within the Plant No. 2 building (adjacent to the pickling tanks) and along the south property line in September and October 1996. Based on groundwater sampling results from these wells, one additional monitoring well was installed off-site to the south, on the Wisconsin Oven Corporation (Wisconsin Oven) property in December 1996. In February 1997, hydraulic probe groundwater sampling was conducted further south on the Wisconsin Oven property, which resulted in the installation of two additional off-site monitoring wells in January 1999 to assess downgradient groundwater quality and evaluate natural attenuation (NA) processes.

Pertinent findings of the CEC due diligence and Triad site investigations are detailed below:

Release Occurrence

The source of the detected contamination appeared to be releases of acid pickling solutions in the vicinity of the pickling tanks. Past releases of rinse water in other areas of the site were reported to the WDNR; however, specific releases in the vicinity of the pickling tanks were not noted. The aqueous pickling solutions contain dissolved chromium, nickel, fluoride and nitrate.

Extent of Groundwater Contamination

Areas of elevated concentrations of chromium, nickel, fluoride and nitrate occurred on the Plant No. 2 site, extending from the vicinity of the pickling tanks southward onto the Wisconsin Oven property. Except for fluoride in one well, chapter NR 140 WAC enforcement standard (ES) exceedances generally appeared to be limited to the Plant No. 2 property.

Remedial Action Options Evaluation and Recommendation

The remedial action objectives for the site were to identify and mitigate the source of the release and to evaluate and implement appropriate options for addressing concentrations of chromium, nickel, fluoride and nitrate in groundwater that exceed chapter NR 140 WAC ESs and preventive action limits (PALs).

Initial screening of remedial action options for addressing groundwater indicated that remediation by natural attenuation (NA) was a potential option for the site. Consequently, a monitoring program to evaluate the potential effectiveness of NA was proposed. The initial proposed NA monitoring plan consisted of 2 years of quarterly monitoring (which was extended an additional 1.5 years) for pertinent contaminant and NA evaluation parameters. After review of the NA monitoring results, further evaluation of the appropriate response action was performed in accordance with chapter NR 722 WAC.

IMMEDIATE AND INTERIM RESPONSE ACTIONS

On January 5, 2001, non-emergency immediate actions were performed in response to a release of a sulfuric acid solution at Plant No. 2. The source of the release was the northern of the two pickling tanks that are located in the southwest portion of the plant. The response actions and reporting were conducted in accordance with chapter NR 708.05(6) WAC. Subsequent groundwater monitoring results have indicated that there has been no significant migration of acid solution in groundwater or that groundwater quality in the area of release has been significantly impaired. In addition, groundwater alkalinity at the release site is relatively high and is believed to have been a significant factor in buffering/attenuating the acid solution.

CURRENT CONDITIONS

Natural attenuation monitoring has been performed on 14 occasions during the period between February 1998 and October 2001. The most recent analytical results for 2001 groundwater monitoring were consistent with data obtained from previous sampling events. Figures 1 and 2 show the groundwater plumes for chromium/nickel and fluoride/nitrate, respectively.

As a result of groundwater monitoring results to date, Triad believes site closure is now warranted at Plant No. 2 for the following reasons:

- Groundwater sampling data and statistical analysis results appear to indicate a general decreasing or stable trend in each constituent at the majority of analyzed groundwater monitoring locations.

- Select NA parameters (*e.g.*, ferrous iron, manganese, sulfate) and the presence of the wetland environment downgradient from Plant No. 2 suggest that the groundwater aquifer and surrounding downgradient environment contain significant natural reductants and microbial processes to immobilize and/or degrade site constituents.

- The unique assimilative capacity of wetlands for treating metals and nitrates allows their potential use, along with natural groundwater advective/chemical processes, to be a viable remedial response to remaining Plant No. 2 constituents of concern. This remedial approach appears to be practical.

REASONS FOR PROPERTY OWNER NOTICE

Per WDNR and chapter NR 726.05(3)(a)4.g requirements, the responsible party must notify all landowners within or partially within the boundaries of the groundwater aquifer that exceeds NR 140 ESs at the time that closure is requested. Based on recent groundwater sampling results discussed above, the levels of fluoride (and possibly nitrate) concentration in the groundwater on your property are above chapter NR 140 WAC ESs. However, monitoring data indicate that the groundwater contaminant plume is generally stable or receding and will naturally degrade over time.

I believe that allowing natural attenuation to complete the cleanup at this site will meet the requirements for case closure that are found in chapter NR 726 WAC, and I will be requesting that the WDNR accept natural attenuation as the final remedy for this site and grant case closure. Closure means that the WDNR will not be requiring any further investigation or cleanup action to be taken, other than the reliance on natural attenuation. As required, I have included (Attachment A) the WDNR's Fact Sheet RR-671 that describes the use of natural attenuation as a final remedy.

Since the source of the groundwater contamination is not on your property, neither you nor any subsequent owner of your property will be held responsible for investigation or cleanup of this groundwater contamination, as long as you and any subsequent owners comply with the requirements of section 292.13 Wisconsin Statutes, including allowing access to your property for environmental investigation or cleanup if access is required. For further information on the requirements of section 292.13 Wisconsin Statutes, you may call 1-800-367-6076 for calls

originating in Wisconsin, or 1-608-264-6020 if you are calling from out of state or within the Madison area, to obtain a copy of the WDNR's publication No. RR-589, Fact Sheet 10: *Guidance for Dealing with Properties Affected by Off-Site Contamination*.

The WDNR will not review my closure report for at least 30 days after the date of this letter. As an affected property owner, you have a right to contact the WDNR to provide any technical information that you may have that indicates closure should not be granted for this site. If you would like to submit any information to the WDNR that is relevant to this closure request, you should mail that information to Mr. Scott Ferguson, Hazardous Waste Section, WDNR, Southeast District, P.O. Box 12436, 2300 North Dr. Martin Luther King Jr. Drive, Milwaukee, WI 53212.

If this case is closed, all properties within the site boundaries where groundwater contamination exceeds NR 140 WAC groundwater ESs will be listed on the WDNR's geographic information system (GIS) Registry of Closed Remediation Sites. The information on the GIS Registry includes maps showing the location of properties in Wisconsin where groundwater contamination above NR 140 ESs was found at the time that the case was closed. This GIS Registry will be available to the general public on the WDNR's internet web site. Please review the enclosed legal description of your property (Attachment B), and notify me within the next 30 days if the legal description is incorrect.

Should you or any subsequent property owner wish to construct or reconstruct a well on your property, special well construction standards may be necessary to protect the well from the residual groundwater contamination. Any well driller who proposes to construct a well on your property in the future will first need to call the Diggers Hotline (1-800-242-8511) if your property is located outside of the service area of a municipally owned water system, or contact the Drinking Water program within the WDNR if your property is located within the designated service area of a municipally owned water system, to determine if there is a need for special well construction standards.

Once the WDNR makes a decision on my closure request, it will be documented in a letter. If the WDNR grants closure, you may obtain a copy of this letter by requesting a copy from me, by writing to the agency address given above, or by accessing the WDNR GIS Registry of Closed Remediation Sites on the internet at www.dnr.state.wi.us/org/at/et/geo/gwur. A copy of the closure letter is included as part of the site file on the GIS Registry of Closed Remediation Sites.

If you need more information, you may contact me at 1-262-642-8269 or you may contact Mr. Scott Ferguson at Hazardous Waste Section, WDNR, Southeast District, P.O. Box 12436, 2300 North Dr. Martin Luther King Jr. Drive, Milwaukee, WI 53212, 1-414-229-8685.

Sincerely,

TRENT TUBE

Mr. Chris Odachowski
President

Attachments: Figures
Natural Attenuation Fact Sheet RR-671
Wisconsin Oven Property Legal Description

c: Robert Taggart/Crucible Materials
Tina Reese/Triad Engineering Incorporated
Doug Clark/Foley & Lardner

OFF-SOURCE PROPERTIES AFFECTED BY RESIDUAL GROUNDWATER CONTAMINATION EXCEEDING APPLICABLE STANDARDS

Plymouth Tube (Former Trent Tube Plant No. 2)
2061 Young Street
East Troy, WI 53120
Tax Parcel Number: RA270700001
WTM Coordinates: 650937, 258367

Wisconsin Oven
2083 Young Street
East Troy, WI 53120
Tax Parcel Number: RXUP 00146D
WTM Coordinates: 651015, 258265