State of Wisconsin
Department of Natural Resources
P.O. Box 7921, Madison, WI 53707-7921

GIS REGISTRY (Cover Sheet)
Form 4400-280 (R 6/13)

Source Property Information

CLOSURE DATE: 10/25/2013

BRRTS #: **02-52-558405**

FID #: 252006370

ACTIVITY NAME: SC JOHNSON & SON - WAXDALE - BUILDING 65B

DATCP #:

PROPERTY ADDRESS: 2512 Willow Rd

PECFA#:

MUNICIPALITY: Mt Pleasant

PARCEL ID #: 151032222033000

***WTM COORDINATES:**

X: **693377** Y: **250735**

** Coordinates are in WTM83, NAD83 (1991)*

WTM COORDINATES REPRESENT:

- (●) Approximate Center Of Contaminant Source
- ( ) Approximate Source Parcel Center

Please check as appropriate: (BRRTS Action Code)

CONTINUING OBLIGATIONS

Contaminated Media for Residual Contamination:

- [ ] Groundwater Contamination > ES *(236)*
  - [ ] Contamination in ROW
  - [ ] Off-Source Contamination

  *(**note:** for list of off-source properties see "Impacted Off-Source Property Information, Form 4400-246")*

- [x] Soil Contamination > *RCL or **SSRCL *(232)*
  - [ ] Contamination in ROW
  - [ ] Off-Source Contamination

  *(**note:** for list of off-source properties see "Impacted Off-Source Property Information, Form 4400-246")*

Site Specific Obligations:

- [x] Soil: maintain industrial zoning *(220)*

  *(**note:** soil contamination concentrations between non-industrial and industrial levels)*

- [ ] Structural Impediment *(224)*
- [ ] Site Specific Condition *(228)*
- [ ] Cover or Barrier *(222)*
  - [ ] Direct Contact
  - [ ] Soil to GW Pathway
- [ ] Vapor Mitigation *(226)*
- [ ] Maintain Liability Exemption *(230)*

  *(**note:** local government unit or economic development corporation was directed to take a response action)*

Monitoring Wells:

Are all monitoring wells properly abandoned per NR 141? *(234)*

( ) Yes ( ) No (●) N/A

** Residual Contaminant Level*
***Site Specific Residual Contaminant Level*

PLEASE ASSEMBLE IN THIS ORDER

GIS Registry Checklist

Form 4400-245 (R 8/11)

This Adobe Fillable form is intended to provide a list of information that is required for evaluation for case closure. It is to be used in conjunction with Form 4400-202, Case Closure Request. The closure of a case means that the Department has determined that no further response is required at that time based on the information that has been submitted to the Department.

NOTICE: Completion of this form is mandatory for applications for case closure pursuant to ch. 292, Wis. Stats. and ch. NR 726, Wis. Adm. Code, including cases closed under ch. NR 746 and ch. NR 726. The Department will not consider, or act upon your application, unless all applicable sections are completed on this form and the closure fee and any other applicable fees, required under ch. NR 749, Wis. Adm. Code, Table 1 are included. It is not the Department's intention to use any personally identifiable information from this form for any purpose other than reviewing closure requests and determining the need for additional response action. The Department may provide this information to requesters as required by Wisconsin's Open Records law [ss. 19.31 - 19.39, Wis. Stats.].

BRRTS #: 02-52-558405 *(No Dashes)* PARCEL ID #: 151032222033000

ACTIVITY NAME: SC JOHNSON & SON - WAXDALE - BUILDING 65B WTM COORDINATES: X: 693377 Y: 250735

CLOSURE DOCUMENTS (the Department adds these items to the final GIS packet for posting on the Registry)

- [x] **Closure Letter**
- [ ] **Maintenance Plan** (*if activity is closed with a land use limitation or condition (land use control) under s. 292.12, Wis. Stats.*)
- [ ] **Continuing Obligation Cover Letter** (for property owners affected by residual contamination and/or continuing obligations)
- [x] **Conditional Closure Letter**
- [ ] **Certificate of Completion (COC)** (for VPLE sites)

SOURCE LEGAL DOCUMENTS

- [x] **Deed:** The most recent deed as well as legal descriptions, for the **Source Property** (where the contamination originated). Deeds for other, off-source (off-site) properties are located in the **Notification** section.
  Note: *If a property has been purchased with a land contract and the purchaser has not yet received a deed, a copy of the land contract which includes the legal description shall be submitted instead of the most recent deed. If the property has been inherited, written documentation of the property transfer should be submitted along with the most recent deed.*
- [ ] **Certified Survey Map:** A copy of the certified survey map or the relevant section of the recorded plat map *for those properties where the legal description in the most recent deed refers to a certified survey map or a recorded plat map.* (lots on subdivided or platted property (e.g. lot 2 of xyz subdivision)).

  Figure #: **Title:**
- [x] **Signed Statement:** A statement signed by the Responsible Party (RP), which states that he or she believes that the attached legal description accurately describes the correct contaminated property.

MAPS (meeting the visual aid requirements of s. NR 716.15(2)(h))

Maps must be no larger than 11 x 17 inches unless the map is submitted electronically.

- [x] **Location Map:** A map outlining all properties within the contaminated site boundaries on a U.S.G.S. topographic map or plat map in sufficient detail to permit easy location of all parcels. If groundwater standards are exceeded, include the location of all potable wells within 1200 feet of the site.
  Note: *Due to security reasons municipal wells are not identified on GIS Packet maps. However, the locations of these municipal wells must be identified on Case Closure Request maps.*

  Figure #: 1-1, 1-2 **Title: Site Location Map**
- [x] **Detailed Site Map:** A map that shows all relevant features (buildings, roads, individual property boundaries, contaminant sources, utility lines, monitoring wells and potable wells) within the contaminated area. This map is to show the location of all contaminated public streets, and highway and railroad rights-of-way in relation to the source property and in relation to the boundaries of groundwater contamination exceeding a ch. NR 140 Enforcement Standard (ES), and/or in relation to the boundaries of soil contamination exceeding a Residual Contaminant Level (RCL) or a Site Specific Residual Contaminant Levels (SSRCL) as determined under s. NR 720.09, 720.11 and 720.19.

  Figure #: 1-3, 2 **Title: Site Layout, Soil Boring Locations**
- [x] **Soil Contamination Contour Map:** For sites closing with residual soil contamination, this map is to show the location of all contaminated soil and a single contour showing the horizontal extent of each area of contiguous residual soil contamination that exceeds a Residual Contaminant Level (RCL) or a Site Specific Residual Contaminant Level (SSRCL)as determined under s. NR 720.09, 720.11 and 720.19.

  Figure #: 3 **Title: Site Specific Residual Soil Contamination**

BRRTS #: 02-52-558405 ACTIVITY NAME: SC JOHNSON & SON - WAXDALE - BUILDING 65B

MAPS (continued)

☐ **Geologic Cross-Section Map:** A map showing the source location and vertical extent of residual soil contamination exceeding a Residual Contaminant Level (RCL) or a Site Specific Residual Contaminant Level (SSRCL). If groundwater contamination exceeds a ch. NR 140 Enforcement Standard (ES) when closure is requested, show the source location and vertical extent, water table and piezometric elevations, and locations and elevations of geologic units, bedrock and confining units, if any.

Figure #: **Title:**

Figure #: **Title:**

☐ **Groundwater Isoconcentration Map:** For sites closing with residual groundwater contamination, this map shows the horizontal extent of all groundwater contamination exceeding a ch. NR140 Preventive Action Limit (PAL) and an Enforcement Standard (ES). Indicate the direction and date of groundwater flow, based on the most recent sampling data.
Note: *This is intended to show the total area of contaminated groundwater.*

Figure #: **Title:**

☐ **Groundwater Flow Direction Map:** A map that represents groundwater movement at the site. If the flow direction varies by more then 20° over the history of the site, submit 2 groundwater flow maps showing the maximum variation in flow direction.

Figure #: **Title:**

Figure #: **Title:**

TABLES (meeting the requirements of s. NR 716.15(2)(h)(3))

Tables must be no larger than 11 x 17 inches unless the table is submitted electronically. Tables must not contain shading and/or cross-hatching. The use of **BOLD** or *ITALICS* is acceptable.

☒ **Soil Analytical Table:** A table showing remaining soil contamination with analytical results and collection dates.
Note: This is one table of results for the contaminants of concern. Contaminants of concern are those that were found during the site investigation, that remain after remediation. It may be necessary to create a new table to meet this requirement.

Table #: 1, 2 **Title: Soil Analytical Results - Detected SVOCs, Soil Analytical Results - VOCs**

☒ **Groundwater Analytical Table:** Table(s) that show the most recent analytical results and collection dates, for all monitoring wells and any potable wells for which samples have been collected.

Table #: 5, 6 **Title: Groundwater Analytical Results - VOC's, Groundwater Analytical Results - SVOC's**

☐ **Water Level Elevations:** Table(s) that show the previous four (at minimum) water level elevation measurements/dates from all monitoring wells. If present, free product is to be noted on the table.

Table #: **Title:**

IMPROPERLY ABANDONED MONITORING WELLS

For each monitoring well not properly abandoned according to requirements of s. NR 141.25 include the following documents.
Note: *If the site is being listed on the GIS Registry for only an improperly abandoned monitoring well you will only need to submit the documents in this section for the GIS Registry Packet.*

☒ **Not Applicable**

☐ **Site Location Map:** A map showing all surveyed monitoring wells with specific identification of the monitoring wells which have not been properly abandoned.
Note: *If the applicable monitoring wells are distinctly identified on the Detailed Site Map this Site Location Map is not needed.*

Figure #: **Title:**

☐ **Well Construction Report:** Form 4440-113A for the applicable monitoring wells.

☐ **Deed:** The most recent deed as well as legal descriptions for each property where a monitoring well was not properly abandoned.

☐ **Notification Letter:** Copy of the notification letter to the affected property owner(s).

BRRTS #: 02-52-558405 ACTIVITY NAME: SC JOHNSON & SON - WAXDALE - BUILDING 65B

NOTIFICATIONS

Source Property

☒ **Not Applicable**

☐ **Letter To Current Source Property Owner:** If the source property is owned by someone other than the person who is applying for case closure, include a copy of the letter notifying the current owner of the source property that case closure has been requested.

☐ **Return Receipt/Signature Confirmation:** Written proof of date on which confirmation was received for notifying current source property owner.

Off-Source Property

Group the following information per individual property and label each group according to alphabetic listing on the "Impacted Off-Source Property" attachment.

☒ **Not Applicable**

☐ **Letter To "Off-Source" Property Owners:** Copies of all letters sent by the Responsible Party (RP) to owners of properties with groundwater exceeding an Enforcement Standard (ES), and to owners of properties that will be affected by a land use control under s. 292.12, Wis. Stats.
Note: *Letters sent to off-source properties regarding residual contamination must contain standard provisions in Appendix A of ch. NR 726.*

Number of "Off-Source" Letters:

☐ **Return Receipt/Signature Confirmation:** Written proof of date on which confirmation was received for notifying any off-source property owner.

☐ **Deed of "Off-Source" Property:** The most recent deed(s) as well as legal descriptions, for all affected deeded **off-source property(ies).** This does not apply to right-of-ways.
Note: *If a property has been purchased with a land contract and the purchaser has not yet received a deed, a copy of the land contract which includes the legal description shall be submitted instead of the most recent deed. If the property has been inherited, written documentation of the property transfer should be submitted along with the most recent deed.*

☐ **Certified Survey Map:** A copy of the certified survey map or the relevant section of the recorded plat map *for those properties where the legal description in the most recent deed refers to a certified survey map or a recorded plat map.* (lots on subdivided or platted property (e.g. lot 2 of xyz subdivision)).

Figure #: **Title:**

☐ **Letter To "Governmental Unit/Right-Of-Way" Owners:** Copies of all letters sent by the Responsible Party (RP) to a city, village, municipality, state agency or any other entity responsible for maintenance of a public street, highway, or railroad right-of-way, within or partially within the contaminated area, for contamination exceeding a groundwater Enforcement Standard (ES) and/or soil exceeding a Residual Contaminant Level (RCL) or a Site Specific Residual Contaminant Level (SSRCL).

Number of "Governmental Unit/Right-Of-Way Owner" Letters:

State of Wisconsin
DEPARTMENT OF NATURAL RESOURCES
2300 N. Dr. Martin Luther King, Jr. Drive
Milwaukee WI 53212-3128

Scott Walker, Governor
Cathy Stepp, Secretary
Telephone 608-266-2621
Toll Free 1-888-936-7463
TTY Access via relay - 711

October 25, 2013

Ms. L. Noelle Brigham
S. C. Johnson & Son, Inc.
1525 Howe Street, MS 221
Racine, WI 53403

KEEP THIS DOCUMENT WITH YOUR PROPERTY RECORDS

Subject: Final Case Closure with Continuing Obligations
Building 65B - S. C. Johnson & Son, Inc., Waxdale Facility
8311 16th Street, Sturtevant, WI 53177
FID #: 252006370; BRRTS #: 02-52-558405

Dear Ms. Brigham:

The Department of Natural Resources (DNR) considers Building 65B, S. C. Johnson & Son, Inc. Waxdale Facility closed, with continuing obligations. No further investigation or remediation is required at this time. However, you and future property owners must comply with the continuing obligations as explained in the conditions of closure in this letter. Please read over this letter closely to ensure that you comply with all conditions and other on-going requirements. Provide this letter and any attachments listed at the end of this letter to anyone who purchases this property from you.

This final closure decision is based on the correspondence and data provided, and is issued under ch. NR 726, Wisconsin Administrative Code. The Southeast region Closure Committee reviewed the request for closure on July 3, 2012. The Closure Committee reviews environmental remediation cases for compliance with state laws and standards to maintain consistency in the closure of these cases. A conditional closure letter was issued by the DNR on July 6, 2012, and documentation that the conditions in that letter were met was received on October 18, 2013.

The site is owned by S. C. Johnson & Son, Inc. (SCJ). Building 65 is located at the SCJ Waxdale Facility and consists of three units (Buildings 65A, 65B and 65C). The building (Bldg. 65) was constructed on land that was used for agricultural purposes prior to development by SCJ. In 1998, Diversey, Inc. (Diversey) leased Building 65 from SCJ and manufactured commercial cleaning and sanitizing chemicals, including floor cleaners, floor strippers, sanitizing and disinfecting products, industrial soaps, and bathroom and kitchen cleaning products. The products manufactured at the Building 65 location were blended from a variety of raw materials in several indoor blending/mixing vessels located in the facility. The primary raw materials used included: non-hazardous acrylic polymers, glycol ethers, weak acids, alkaline bases, surfactants, and ammonium hydroxide compounds. Currently, the former Diversey areas of the three units (Buildings 65A, 65B and 65C) are used for warehousing.

In January 2012, ERM consultants conducted a site assessment in Building 65B and in one of the areas of Building 65A, on behalf of Diversey. It is the Department's understanding that the remainder of Buildings 65A (easternmost portion), and 65C (north western portion) were not investigated because the areas were used by Diversey for warehousing only (also see Figure 2 - Soil Boring Locations, Diversey, Inc., Building 65). In addition, the SCJ-utilized areas in Buildings 65A (warehouse, finished

goods-loading to trucks) and 65C (specialty manufacturing - glade scented oils), were also not included in the investigation as these areas are still operational. The assessment was focused on the areas beneath and adjacent to sumps and trenches within Building 65B and was conducted to determine if any impacts were present following Diversey's discontinuing their operation and subsequent departure. The assessment included advancement of 32 soil borings. The soil samples were collected from borings located in six different areas of Building 65B (day tank room, tank farm, truck dock, repacking areas, hazardous waste storage area and mix tank area) and one area of Building 65A (packaging area) as outlined on Table A - Location of Soil Borings Associated with Sump and Trench Investigation, Diversey, Inc. Buildings 65A and 65B.

The soil samples were analyzed for volatile organic compounds (VOCs) and semi volatile organic compounds (SVOCs). The soil sample results from some of the borings indicated benzo(a)pyrene contamination in exceedance of regulatory levels. One soil sample result exceeded soil-groundwater RCL for benzo(a)anthracene. The soils were not excavated and still remain in place at the site.

To evaluate the groundwater, one soil boring was converted into a temporary well. The groundwater samples were analyzed for VOCs and SVOCs. Results were within regulatory levels. In response to the soil analytical results, a release notification was sent to the DNR on February 21, 2012. Following release notification, SCJ requested case closure based on the information obtained from the 32 soil borings. To satisfy the case closure conditions, the site was required to be placed on the GIS registry due to site specific/industrial exposure assumptions used. The conditions of closure and continuing obligations required were based on the property being used for industrial purposes.

Continuing Obligations

The continuing obligations for this site are summarized below. Further details on actions required are found in the section Closure Conditions.

- Residual soil contamination exists that must be properly managed should it be excavated or removed.
- Before the land use may be changed from industrial to non-industrial, additional environmental work must be completed.

The following DNR fact sheet, "Continuing Obligations for Environmental Protection", RR-819, was included with this letter, to help explain a property owner's responsibility for continuing obligations on their property. If the fact sheet is lost, you may obtain a copy at http://dnr.wi.gov/files/PDF/pubs/rr/RR819.pdf.

GIS Registry

This site will be listed on the Remediation and Redevelopment Program's internet accessible Geographic Information System (GIS) Registry, to provide notice of residual contamination and of any continuing obligations. DNR approval prior to well construction or reconstruction is required for all sites shown on the GIS Registry, in accordance with s. NR 812.09(4) (w), Wis. Adm. Code. This requirement applies to private drinking water wells and high capacity wells. To obtain approval, complete and submit Form 3300-254 to the DNR Drinking and Groundwater program's regional water supply specialist. This form can be obtained on-line at http://dnr.wi.gov/topic/wells/documents/3300254.pdf or at the web address listed below for the GIS Registry.

All site information is also on file at the Southeast Regional DNR office, at 2300 N. Dr. MLK Jr. Drive, Milwaukee, WI 53212. This letter and information that was submitted with your closure request application, including the maintenance plan and figure(s), will be included on the GIS Registry in a PDF attachment. To review the site on the GIS Registry web page, visit the RR Sites Map page at http://dnrmaps.wi.gov/imf/imf.jsp?site=brrts2.

Closure Conditions

Compliance with the requirements of this letter is a responsibility to which the current property owner, and any subsequent property owners must adhere. DNR staff will conduct periodic prearranged inspections to ensure that the conditions included in this letter are met. If these requirements are not followed, the DNR may take enforcement action under s. 292.11, Wis. Stats. to ensure compliance with the specified requirements, limitations or other conditions related to the property.

Please send written notifications in accordance with the following requirements to the attention of the Environmental program Assistant, Southeast Region, Remediation & Redevelopment Program, 2300 N. MLK Jr. Drive, Milwaukee, WI 53212.

Residual Soil Contamination (ch. NR 718, chs. 500 to 536, Wis. Adm. Code or ch. 289, Wis. Stats.)

Soil contamination remains in areas of soil borings PA-1; MTA-5 and RPS-2, as indicated on the **attached map (Figure 3: Site Specific Residual Soil Contamination, Diversey, Inc. Building 65)**. If soil in the specific locations described above is excavated in the future, the property owner or right-of-way holder at the time of excavation must sample and analyze the excavated soil to determine if contamination remains. If sampling confirms that contamination is present, the property owner or right-of-way holder at the time of excavation will need to determine whether the material is considered solid or hazardous waste and ensure that any storage, treatment or disposal is in compliance with applicable standards and rules. Contaminated soil may be managed in accordance with ch. NR 718, Wis. Adm. Code, with prior DNR approval.

In addition, all current and future owners and occupants of the property and right-of-way holders need to be aware that excavation of the contaminated soil may pose an inhalation or other direct contact hazard and as a result special precautions may need to be taken to prevent a direct contact health threat to humans.

Depending on site-specific conditions, construction over contaminated soils or groundwater may result in vapor migration of contaminants into enclosed structures or migration along newly placed underground utility lines. The potential for vapor inhalation and means of mitigation should be evaluated when planning any future redevelopment, and measures should be taken to ensure the continued protection of public health, safety, welfare and the environment at the site.

Industrial Soil Standards (s. NR 726.05 (8) (b) 1., Wis. Adm. Code)

Soil Meeting Site-Specific Industrial Standards for this Site:

Soil contamination remains in the areas of soil borings MTA-5 and RPS-2, as shown on the **attached map (Figure 3: Site Specific Residual Soil Contamination, Diversey, Inc. Building 65).** Samples contained benzo(a)pyrene in concentrations that met the site-specific industrial soil standards developed for this site.

This property may not be used or developed for a residential, commercial, agricultural or other non-industrial use, unless prior written approval has been obtained from the DNR. An investigation and remedial action to meet applicable soil cleanup standards may be required at that time.

Please be aware that the case may be reopened pursuant to s. NR 726.09, Wis. Adm. Code, if additional information regarding site conditions indicates that contamination on or from the site poses a threat to public health, safety, or welfare or to the environment.

The DNR appreciates your efforts to restore the environment at this site. If you have any questions regarding this closure decision or anything outlined in this letter, please contact Eric Amadi at (414) 263-8639.

Sincerely,

Pamela A. Mylotta, Team Supervisor
Remediation & Redevelopment Program
Southeast Region, Milwaukee

Attachments:

- Figure 2: Soil Boring Locations, Diversey, Inc. - Building 65.
- Table A: Locations of Soil Borings Associated with Sump and Trench Investigation, Diversey, Inc. - Building 65A & B.
- Figure 3: Site Specific Residual Soil Contamination, Diversey, Inc. - Building 65.
- RR 819

cc: Paul Sklar - URS Corporation, 6737 W. Washington Street, Suite 2265, Milwaukee, WI 53214.
SER Case File #: 02-52-558405

State of Wisconsin
DEPARTMENT OF NATURAL RESOURCES
2300 N. Dr. Martin Luther King, Jr. Drive
Milwaukee WI 53212-3128

Scott Walker, Governor
Cathy Stepp, Secretary
Telephone 608-266-2621
Toll Free 1-888-936-7463
TTY Access via relay - 711

July 6, 2012

Ms. Noelle Brigham
SC Johnson & Son Inc.
8311 16th Street
Sturtevant, WI 53177-1974

SUBJECT: Request for Case Closure - SC Johnson & Son, Inc. Building 65B
8311 16th Street, Sturtevant, WI 53177
FID #: 252006370; BRRTS #: 02-52-558405

Dear Ms. Brigham:

On July 3, 2012, your request for case closure was presented to the Department's Southeast Region Closure Committee (Department). For your case closure request, the Department evaluated the case file information and the information provided in the submittal, *Closure Request, Building 65B, SC Johnson & Son, Inc. Waxdale Facility,* (dated May 16, 2012), prepared by URS Corporation.

According to the referenced submittal, 32 soil borings were installed in Building 65B on behalf of Diversey, Inc. for site assessment. The assessment was conducted to document conditions at the conclusion of Diversey's lease. Soil samples were collected from seven different areas of the building (i.e. day tank room, tank farm, truck duck, repack areas, hazardous waste storage area, mixing tank area and packaging area), and were analyzed for VOCs, and SVOCs. Soil sample results exceeded direct contact residential RCLs for some compounds. One soil sample exceeded soil-groundwater RCL for benzo(a)anthracene. As a justification for case closure, the EPA soil screening level model was used. To evaluate the groundwater quality, one soil boring was converted into a temporary well. The groundwater samples were analyzed for VOCs and SVOCs. Results were within regulatory levels.

Based on the information provided, your site needs to be included on the GIS registry because site-specific exposure assumptions were used. Current land or property use (industrial) must be maintained to be protective. If changes to the current land or property use are planned, an assessment must be made of whether the closure is still protective.

The Department is therefore requesting that you provide soil GIS registry packet and fees.

The Department appreciates the actions you are taking to remediate the contamination at this site. If you have any questions regarding this letter, please contact me at (414) 263-8639.

Sincerely,

Eric Amadi

Eric Amadi - Hydrogeologist
Remediation and Redevelopment Program/SER/Milwaukee

cc: Paul Sklar - URS Corp. / Matt Baitinger - Diversey, Inc. / SER Case File #: 02-52-558405

4/15/69rch

VOL 1015 PAGE 304

WARRANTY DEED

THIS INDENTURE, made this 16 day of April, A.D., 1969, between Hansche Produce Co., a co-partnership, party of the first part, and S. C. Johnson & Son, Inc., a corporation duly organized and existing under and by virtue of the laws of the State of Wisconsin, located at Racine, Wisconsin, party of the second part.

WITNESSETH, that the said party of the first part, for and in consideration of the sum of One ($1.00) Dollar and other good and valuable consideration to it in hand paid by the said party of the second part, the receipt whereof is hereby confessed and acknowledged, has given, granted, bargained, sold, remised, released, aliened, conveyed and confirmed, and by these presents does give, grant, bargain, sell, remise, release, alien, convey and confirm unto the said party of the second part, its successors and assigns forever, the following described real estate situated in the County of Racine and State of Wisconsin, to-wit:

The North 1353.5 feet of the North East 1/4 of Section 22 Township 3 North, Range 22 East, lying West of Willow Road, said parcel of land being also described as all that part of the North East 1/4 of Section 22, Township 3 North, Range 22 East, bounded and described as follows: Begin at the North 1/4 Section corner of said Section 22, run thence South 1° 44' 18" East along the North-South 1/4 line 1321.44 feet to the East-West 1/16 line; thence continue South 1° 41' 18" East along said North-South 1/4 line 69 feet to the North line of land conveyed to S. C. Johnson & Son, Inc. by deed recorded in Volume 649, at page 236, Document Number 698111, in the office of the Register of Deeds for Racine County, Wisconsin; thence North 88° 7' East along said North property line of land conveyed to S. C. Johnson & Son, Inc. by deed recorded in Volume 649, at page 236, 1322.20 feet to the center line of Willow Road; thence North 1° 38' West along the center line of Willow Road 32.60 feet to said East-West 1/16 line; thence continue North 1° 38' West along the center line of Willow Road 1320.90 feet to the North line of said Section 22; thence South 89° 43' 10" West along the North line of said Section 22, 1323.80 feet to the point of beginning, containing 41.66 acres of land, subject to the rights of the public, if any, in Willow Road.

TOGETHER with all and singular the hereditaments and appurtenances thereunto belonging or in any wise appertaining; and all the estate, right, title, interest, claim or demand whatsoever, of the said party of the first part, either in law or equity, either in possession or expectancy of, in and to the above bargained premises, and their hereditaments and appurtenances.

TO HAVE AND TO HOLD the said premises as above described with the hereditaments and appurtenances unto the said party of the second part, and to its successors and assigns FOREVER.

AND THE SAID Hansche Produce Co., a co-partnership, for itself and its successors and assigns, does covenant, grant, bargain and agree to and with the said party of the second part, its successors and assigns, that at the time of the ensealing and delivery of these presents it was well seized of the premises above described, as of a good, sure, perfect, absolute and indefeasible estate of inheritance in the law, in fee simple, and that the same are free and clear from all incumbrances whatever, and that the above bargained premises in the quiet and peaceable possession of the said party of the second part, its successors and assigns, against all and every person or persons lawfully claiming the whole or any part thereof, it will forever WARRANT AND DEFEND.

THIS WARRANTY DEED is executed and delivered in fulfillment of an unrecorded agreement for the purchase and sale of the premises above described dated February 1, 1969, between Hansche Produce Co., a co-partnership as Seller and S. C. Johnson & Son, Inc. as Buyer.

4/15/69rch

IN WITNESS WHEREOF, the said party of the first part has caused these presents to be signed and sealed by all its partners this 14 day of April, 1969.

Signed and sealed in presence of:

Jean Witt

Emery B. Benson

HANSCHE PRODUCE CO., a co-partnership, by

Warren M. Hansche (Seal)
Warren M. Hansche, Partner

Leona D. Hansche (Seal)
Leona D. Hansche, Partner

Raymond V. Hansche (Seal)
Raymond V. Hansche, Partner

Melvin R. Hansche (Seal)
Melvin R. Hansche, Partner

M. Evelyn Hansche (Seal)
M. Evelyn Hansche, Partner

STATE OF WISCONSIN)
) SS
RACINE COUNTY)

Personally came before me this 16 day of April, A.D., 1969, the above named Warren M. Hansche, Leona D. Hansche, Raymond V. Hansche, Melvin R. Hansche, and M. Evelyn Hansche, to me known to be all the partners of a co-partnership known as Hansche Produce Co., described in and executing the foregoing instrument, and acknowledged to me that said partnership executed the same.

Jean Witt
Notary Public, Racine County, Wis.
My Commission expires: April 14 1972

This instrument was drafted by Robert C. Hart, Attorney at Law

832619

Register's Office)
Racine County, Wis.) SS.
Received for Record 23rd day of April A.D. 1969

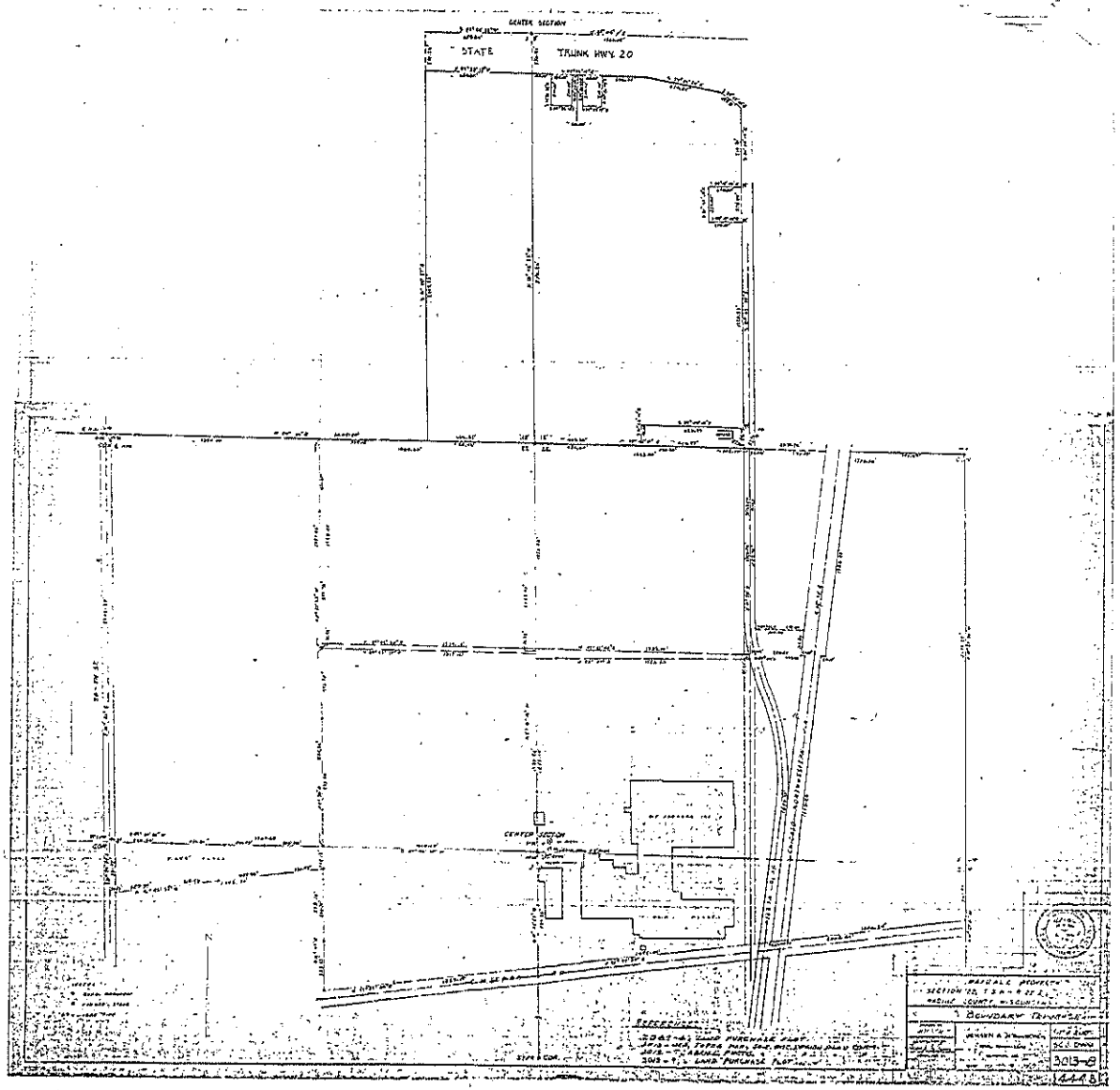
CENTER SECTION
STATE
TRUNK HWY 20
CENTER SECTION
N
BOUNDARY TRAVERSE

Statement of Legal Property Description Accuracy

FOR

S.C. Johnson & Son, Inc. – Building 65B
8311 16th Street
Sturtevant, WI
BRRTS No.02-52-558405

This statement is to verify that the following legal description of the above referenced property, obtained from the Racine County Register of Deeds Office, for the purpose of listing this site in the GIS Registry of Closed Remediation Sites, is complete and accurate to the best of my knowledge.

The property deed obtained from the Register of Deeds provided the following legal description of the above-mentioned property:

The North 1353.5 feet of the North East 1/4 Section 22 Township 3 North, Range 22 East, lying West of Willow Road, said parcel of land being also described as all the part of the North East 1/4 of Section 22, Township 3 North, Range 22 East, bounded and described as follows: Begin at the North 1/4 Section corner of said Section 22, run thence South 1° 44' 18" East along the North-South 1/4 line 1321.44 feet to the East-West 1/16 line; thence continue South 1° 41' 18" East along said North-South 1/4 line 69 feet to the North line of land conveyed to S. C. Johnson & Son Inc. by deed recorded in Volume 649, at page 236, Document Number 698111, in the office of the Register of Deeds for Racine County, Wisconsin; thence North 88° 7' East along said North property line of land conveyed to S.C. Johnson & Son, Inc. by deed recorded in Volume 649, at page 236, 1322.20 feet to the center line of Willow Road; thence North 1° 38' West along the center line of Willow Road 32.60 feet to the North line of said East-West 1/16 line; thence continue North 1° 38' West along the center line of Willow road 1320.90 feet to the North line of said Section 22; thence South 89° 43' 10" West along the North line of said Section 22, 1323.80 feet to the point of beginning, containing 41.66 acres of land, subject to the rights of the public, if and, in Willow Road.

L Noelle Brigham
Signature

8-22-12
Date

L. Noelle Brigham / Environmental Engineer
Printed / Typed Name and Title

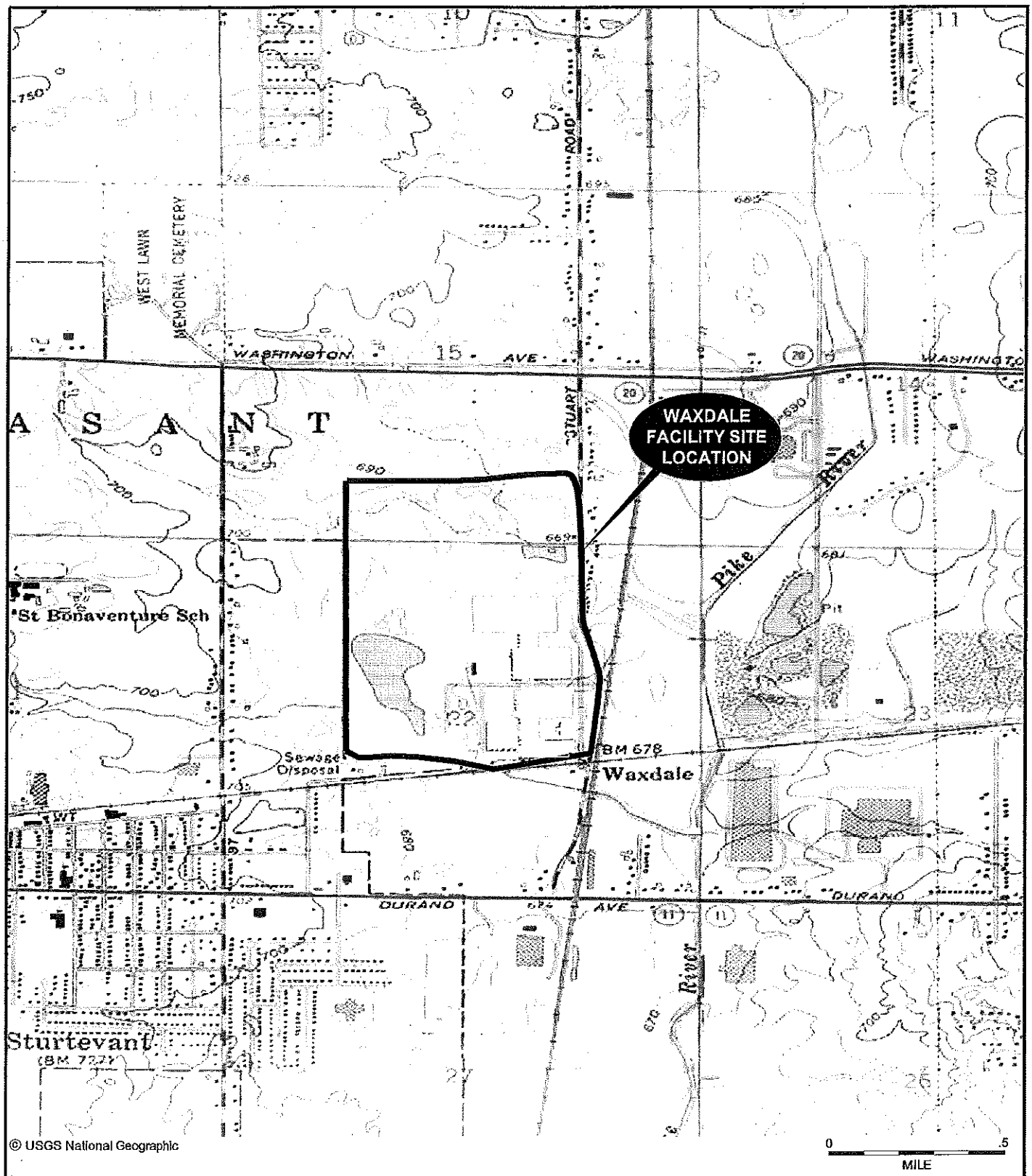

FIGURE 1-1

PREPARED FOR	CONFIDENTIAL-ALL RIGHTS RESERVED-PROPERTY OF	SCALE		DRAWING TITLE
SC Johnson A FAMILY COMPANY	URS MILWAUKEE, WISCONSIN	AS SHOWN		WAXDALE FACILITY SITE LOCATION MAP
		DRAWN BY: RF	DATE: 10/22/10	
		APPROVED BY: PJS	DATE: 12/02/10	CONTRACT NO. 25688424

P:\GSD\Active\ACAD\SCJ\REPORT\ANNUAL\2010 NONOP\Fig 1-1 Site Location Map.dwg Usernrence_llink Feb 04, 2011 - 9:35am

STURTEVANT, QUADRANGLE, WISCONSIN
UNITED STATES GEOLOGICAL SURVEY

7.5 MINUTE SERIES (TOPOGRAPHIC)
1994

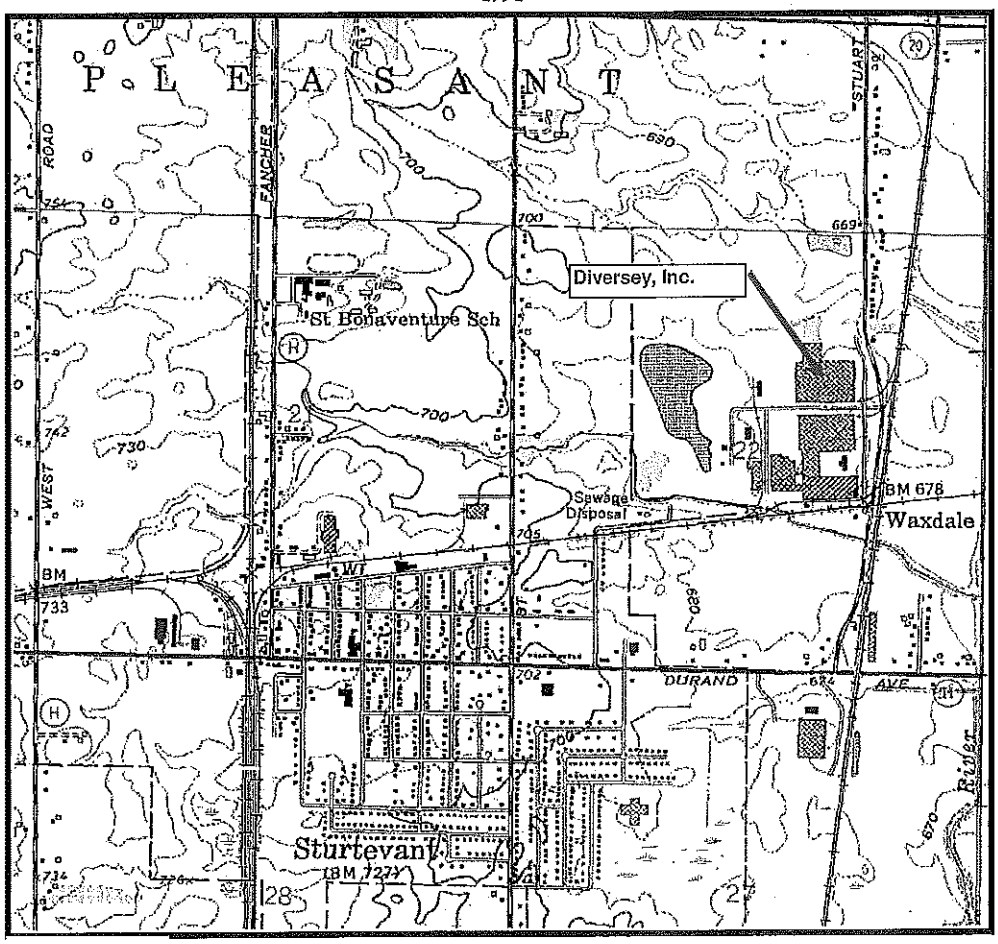

APPROXIMATE SCALE:
1 inch = 1869 feet

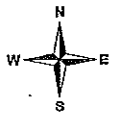

SITE LOCATION MAP
DIVERSEY, INC
8311 16th STREET, STURTEVANT, WISCONSIN

CREATED BY: TMG	CHECKED BY: CBS	PROJECT NUMBER: 0151593	DATE: 02/01/2012	FIGURE 1-2

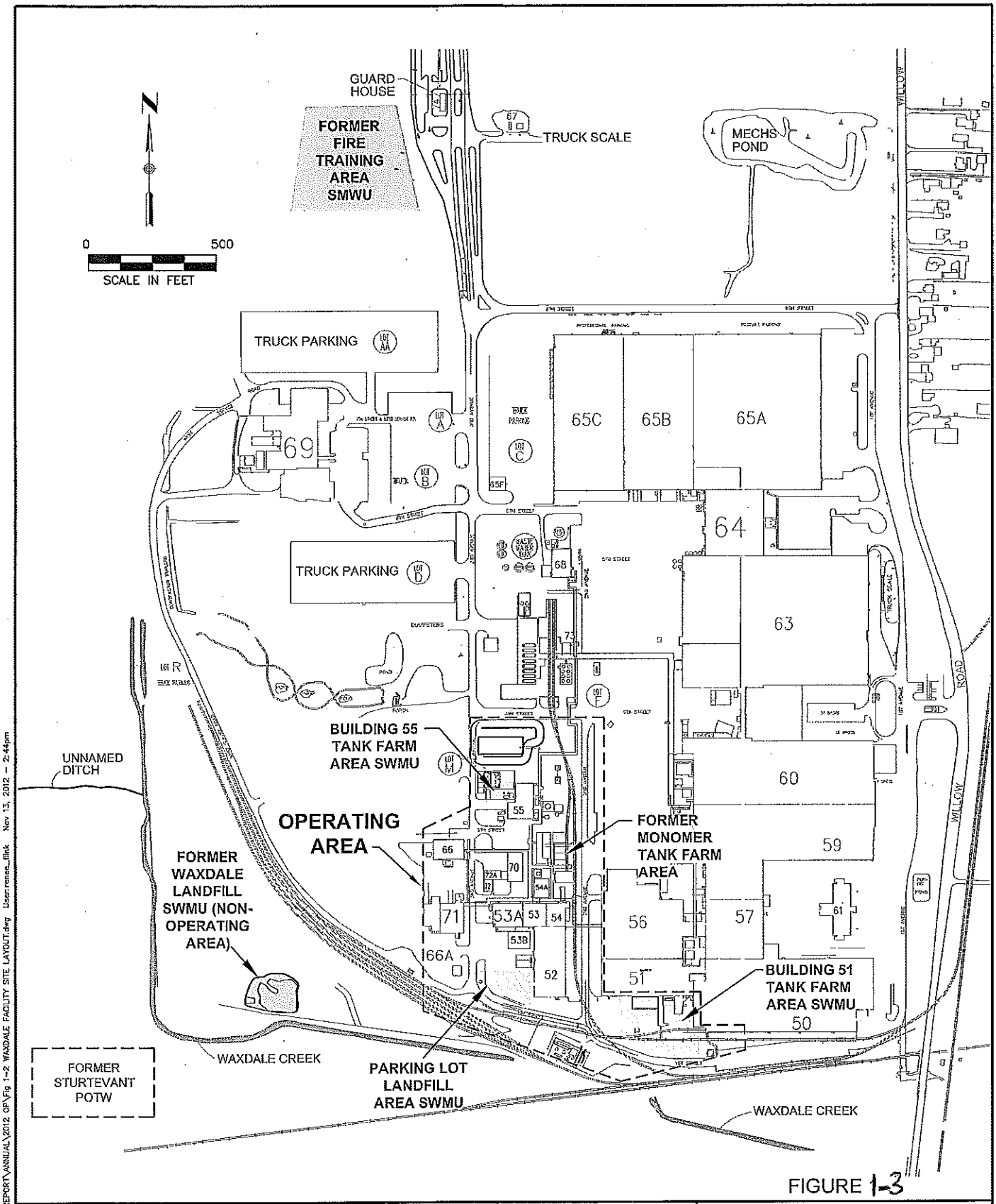

FIGURE 1-3

PREPARED FOR		SCALE		DRAWING TITLE
SC Johnson A FAMILY COMPANY	URS MILWAUKEE, WISCONSIN	AS SHOWN		S.C. JOHNSON WAXDALE FACILITY MAP SITE LAYOUT
		DRAWN BY DM	DATE 11/12/12	
		APPROVED BY PJS	DATE 11/12/12	CONTRACT NO. 25688522

P:\CSD\Active\ACAD\SC\REPORT\ANNUAL\2012 OP\Fig 1-2 WAXDALE FACILITY SITE LAYOUT.dwg User:rense_flink Nov 15, 2012 – 2:44pm

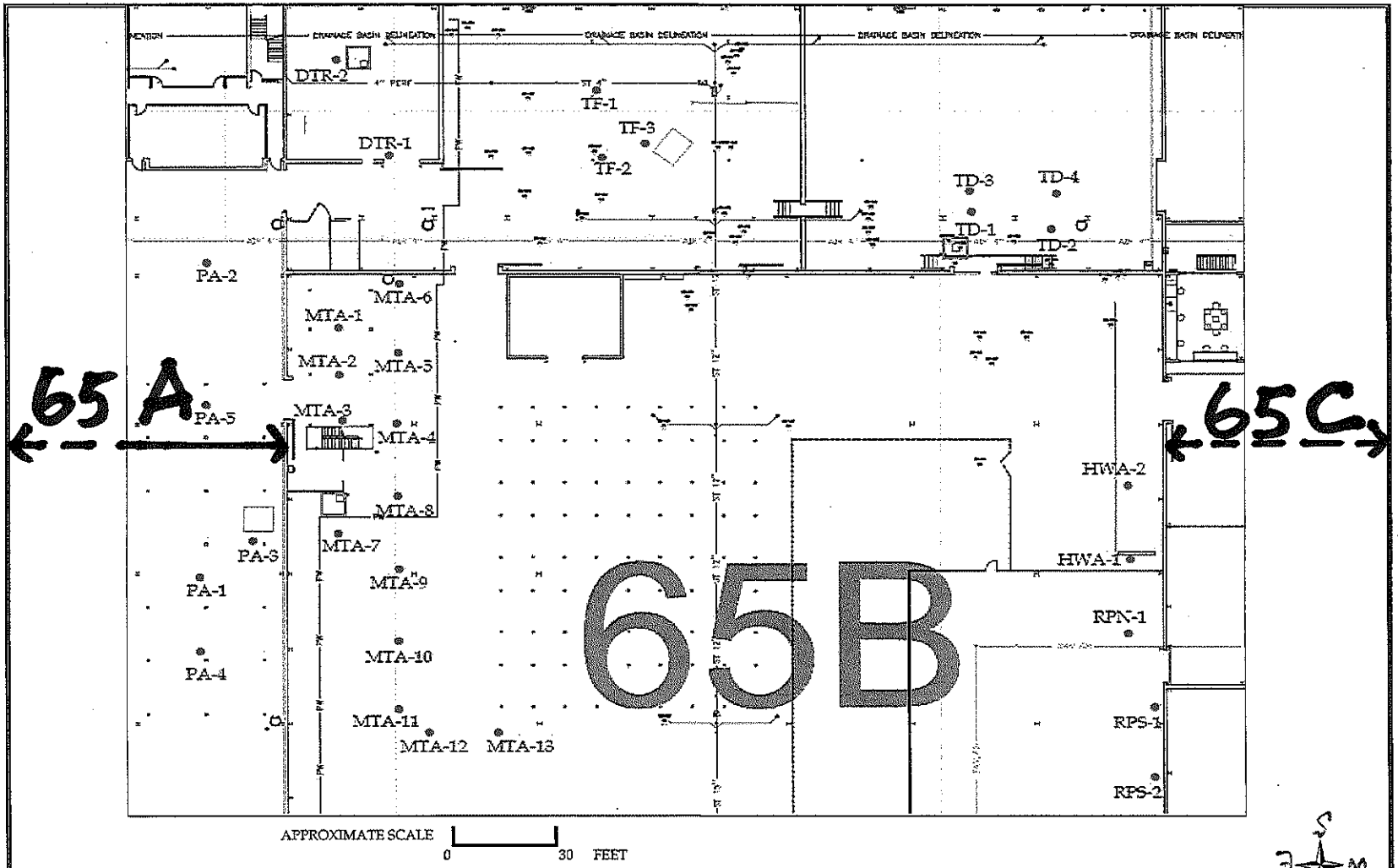

LEGEND		NOTES	SOIL BORING LOCATIONS	FIGURE
•	Soil Boring (MTA-1)	Builing drawing provided by SC Johnson	DIVERSEY, INC - BUILDING 65	2
□	Sump	Locations of soil boring are approximated on the figure.	8310 S. 16 STREET, STURTEVANT, WI	

ERM

TABLE A

LOCATION OF SOIL BORINGS ASSOCIATED WITH SUMP AND TRENCH INVESTIGATION
DIVERSEY, INC. BUILDING 65 A AND B
STURTEVANT, WI

BORING	AREA	DESCRIPTION	LOCATION	BUILDING
PA-1	PROCESS AREA	TRENCH SOUTH	145' 2" SOUTH OF NORTH WALL AND 24' 6: WEST OF EAST WALL	65A
PA-2	PROCESS AREA	FLOOR DRAIN	22' 9" WEST OF EAST WALL AND 27' 7" SOUTH OF NORTH WALL	65A
PA-3	PROCESS AREA	LARGE SUMP	11' 7" WEST OF EAST WALL AND 109' 3" SOUTH OF NORTH WALL	65A
PA-4	PROCESS AREA	TRENCH NORTH	24' 5" WEST OF EAST WALL AND 122' 11" SOUTH OF NORTH WALL	65A
PA-5	PROCESS AREA	FLOOR DRAIN	72' 6: SOUTH OF NORTH WALL AND 22' 9" WEST OF EAST WALL	65A
TF-1	TANK FARM	TRENCH NORTH	44' 0" EAST OF WEST WALL AND 25' 3" SOUTH OF NORTH WALL	65B
TF-2	TANK FARM	TRENCH SOUTH	44' 0" EAST OF WEST WALL AND 51' 9" SOUTH OF NORTH WALL	65B
TF-3	TANK FARM	LARGE SUMP	41' 6" SOUTH OF NORTH WALL AND 43' 0" WEST OF EAST WALL	65B
DTR-1	DAY TANK ROOM	TRENCH BORING	3' 3" NORTH OF SOUTH WALL AND 14' 3" WEST OF EAST WALL	65B
DTR-2	DAY TANK ROOM	LARGE SUMP	21' 0" SOUTH OF NORTH WALL AND 19' 5" EAST OF WEST WALL	65B
MTA-1	MIX TANK AREA	TENCH BORING	13' 6" EAST OF WEST WALL AND 18' 6" SOUTH OF NORTH WALL	65B
MTA-2	MIX TANK AREA	TENCH BORING	12' 11" EAST OF WEST WALL AND 32' 2" SOUTH OF NORTH WALL	65B
MTA-3	MIX TANK AREA	TENCH BORING	14' 5" EAST OF WEST WALL AND 44' 10" SOUTH OF NORTH WALL	65B
MTA-4	MIX TANK AREA	TENCH BORING	45' 1" SOUTH OF NORTH WALL AND 29' 6" EAST OF WEST WALL	65B
MTA-5	MIX TANK AREA	TENCH BORING	24' 7" SOUTH OF NORTH WALL AND 29' 6" EAST OF WEST WALL	65B
MTA-6	MIX TANK AREA	TENCH BORING	5' 1" SOUTH OF NORTH WALL AND 29' 6" EAST OF WEST WALL	65B
MTA-7	MIX TANK AREA	LARGE SUMP	74' 0" SOUTH OF NORTH WALL AND 12' 2" EAST OF WEST WALL	65B
MTA-8	MIX TANK AREA	TENCH BORING	64' 11" SOUTH OF NORTH WALL AND 29' 6" EAST OF WEST WALL	65B
MTA-9	MIX TANK AREA	TENCH BORING	85' 1" SOUTH OF NORTH WALL AND 29' 6" EAST OF WEST WALL	65B
MTA-10	MIX TANK AREA	TENCH BORING	104' 10" SOUTH OF NORTH WALL AND 29' 6" EAST OF WEST WALL	65B
MTA-11	MIX TANK AREA	TENCH BORING	131' 0" SOUTH OF NORTH WALL AND 29' 6" EAST OF WEST WALL	65B
MTA-12	MIX TANK AREA	TENCH BORING	136' 6" SOUTH OF NORTH WALL AND 38' 10" EAST OF WEST WALL	65B
MTA-13	MIX TANK AREA	TENCH BORING	136" 6" SOUTH OF NORTH WALL AND 58' 5" EAST OF WEST WALL	65B
RPN-1	REPACKAGING AREA- NORTH	SMALL SUMP	9' 10" WEST OF EAST WALL AND 102' 8" SOUTH OF NORTH WALL	65B
RPS-1	REPACKAGING AREA- SOUTH	SMALL SUMP	2' 4" WEST OF EAST WALL AND 124' 6" SOUTH OF NORTH WALL	65B
RPS-2	REPACKAGING AREA- SOUTH	SMALL SUMP	2' 4" WEST OF EAST WALL AND 147' 8" SOUTH OF NORTH WALL	65B
HWA-1	HAZARDOUS WASTE STORAGE	SMALL SUMP	9' 2" WEST OF EAST WALL AND 80' 7" SOUTH OF NORTH WALL	65B
HWA-2	HAZARDOUS WASTE STORAGE	SMALL SUMP	10' 3" WEST OF EAST WALL AND 60' 0" SOUTH OF NORTH WALL	65B
TD-1	TRUCK DOCK	LARGE SUMP	14' 1" NORTH OF SOUTH WALL AND 55' 8" WEST OF EAST WALL	65B
TD-2	TRUCK DOCK	UPPER TRENCH	12' 2" NORTH OF SOUTH WALL AND 31' 5" WEST OF EAST WALL	65B
TD-3	TRUCK DOCK	LOWER TRENCH	56' 4" WEST OF EAST WALL AND 23' 1" NORTH OF SOUTH WALL	65B
TD-4	TRUCK DOCK	LOWER TRENCH	24' 7" WEST OF EAST WALL AND 23' 10" NORTH OF SOUTH WALL	65B

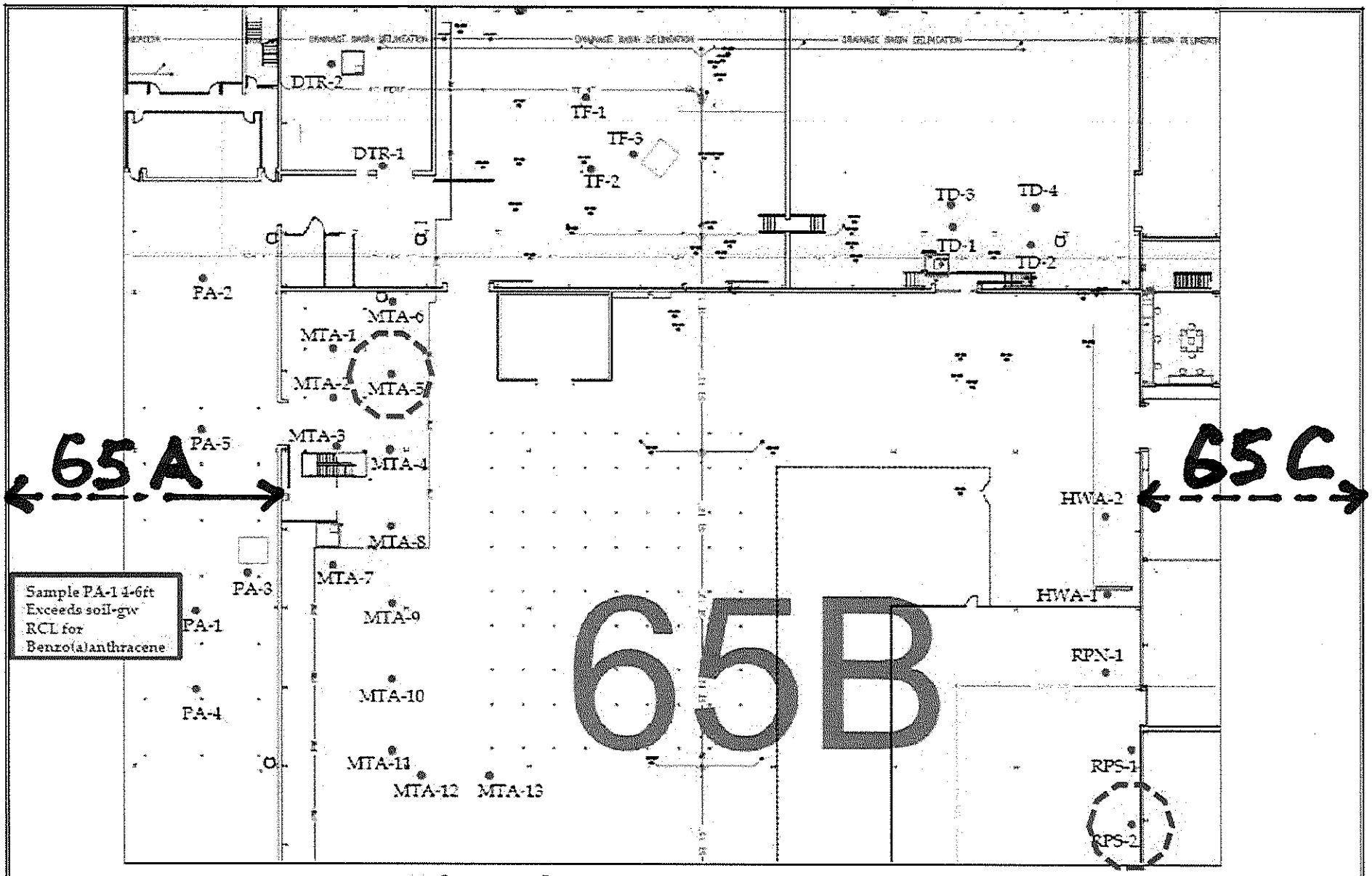

LEGEND

- Benzo(a)pyrene > 14.8 ug/kg
- Soil Boring (MTA-1)
- Sump

NOTES

Building drawing provided by SC Johnson

Locations of soil boring are approximated on the figure.

SITE SPECIFIC RESIDUAL SOIL CONTAMINATION

DIVERSEY, INC - BUILDING 65

8310 S. 16 STREET, STURTEVANT, WI

FIGURE 3

ERM

Table 1
Soil Analytical Results - Detected SVOCs
Diversey, Inc - Building 65
Sturtevant, WI

		Area	Day Tank Area	
		Sample ID	DTR-1 (1-3')	DTR-2 (10.5-11.5)
		Sample Depth (ft)	1-3	10.5-11
		Sample Date	1/17/2012	1/17/2012
Constituents	*Site-specific (risk-based) Residual Contaminant Levels* [a]			
Semi-volatile Organic Compounds (SVOCs) (ug/kg) [a]	*Groundwater Pathway*	*Industrial Standard for Direct Contact*		
Phenol	4,660	185,000	<59	<61
Benzyl alcohol	453	61,600,000	<110	<110
1,2,4-Trichlorobenzene	43.6	329,000	<42	<43
Benzoic acid	16,000	2,460,000	<510	<530
2,4-Dimethylphenol	661	12,300,000	<120	<120
Dimethyl phthalate	NE	NE	<47	<48
Phenanthrene	NE	NE	<16	<16
Anthracene	94,900	165,000,000	<8.8	<9.0
Di-n-butyl phthalate	NE	NE	<47	<48
Fluoranthene	156,000	22,000,000	<15	<16
Pyrene	21,300	16,500,000	<13	<14
Butyl benzyl phthalate	452	907,000	<47	<48
Benz[a]anthracene	23.5	2,110	<7.8	<8.0
Chrysene	2,400	211,000	<8.4	<8.7
Bis(2-ethylhexyl) phthalate	2,590	123,000	<49	<51
Di-n-octyl phthalate	NE	NE	<76	<78
Benzo[b]fluoranthene	479	2,110	<7.2	<7.4
Benzo[k]fluoranthene	780	21,100	<8.9	<9.1
Benzo[a]pyrene	470	211	<6.8	<7.0
Indeno[1,2,3-cd]pyrene	259	2,110	<13	<13
Dibenz(a,h)anthracene	25.4	211	<10	<11
Benzo[g,h,i]perylene	NE	NE	<13	<13
Methylphenol	NE	NE	<71	<73

Notes:

(1) Site-specific (risk based) residual contaminant levels calculated using the Environmental Protection Agencies Risk Screening Levels Calculator: http://epa-prgs.ornl.gov/cgi-bin/chemicals/csl_search, or from WDNR Draft RCL Table (soil-groundwater pathway) 2011

Key:

ug/kg = micrograms per kilogram (parts per billion)
J = Result between limit of detection and limit of quantification
Bold = Concentrations greater than laboratory limit of detection
Bold Italics = Concentrations greater than residential landuse RCLs
[ ] = Concentrations greater than soil to groundwater pathway RCLs

Table 1
Soil Analytical Results - Detected SVOCs
Diversey, Inc - Building 65
Sturtevant, WI

Page 2 of 8

		Area	Packaging Area				
		Sample ID	PA-1 (4-6')	PA-2(4-6')	PA-3 (11-12')	PA-4 (2-4')	PA-5 (5-7')
		Sample Depth (ft)	4-6	4-6	11-12	2-4	5-7
		Sample Date	1/17/2012	1/17/2012	1/17/2012	1/17/2012	1/17/2012
Constituents	*Site-specific (risk-based) Residual Contaminant Levels* [1]						
Semi-volatile Organic Compounds (SVOCs) (ug/kg) [1]	*Groundwater Pathway*	*Industrial Standard for Direct Contact*					
Phenol	4,660	185,000	<60	<63	<57	<60	<64
Benzyl alcohol	453	61,600,000	390	<120	<110	<110	<120
1,2,4-Trichlorobenzene	43.6	329,000	<43	<45	<41	<43	<46
Benzoic acid	16,000	2,460,000	<520	980 J	<500	<520	<560
2,4-Dimethylphenol	661	12,300,000	<120	<120	<110	<120	<130
Dimethyl phthalate	NE	NE	<47	<50	<45	<47	<51
Phenanthrene	NE	NE	48	<17	<15	<16	<17
Anthracene	94,900	165,000,000	16 J	<9.4	<8.5	<8.8	<9.6
Di-n-butyl phthalate	NE	NE	<47	<50	<46	<47	<51
Fluoranthene	156,000	22,000,000	78	<16	<15	<15	<17
Pyrene	21,300	16,500,000	64	<14	<13	14 J	<15
Butyl benzyl phthalate	452	907,000	<47	130	<45	<47	84 J
Benz[a]anthracene	23.5	2,110	35 J	<8.4	<7.6	<7.9	<8.5
Chrysene	2,400	211,000	32 J	<9.0	17 J	11 J	<9.2
Bis(2-ethylhexyl) phthalate	2,590	123,000	<50	200	<48	<50	170 J
Di-n-octyl phthalate	NE	NE	<76	<81	<74	<76	<83
Benzo[b]fluoranthene	479	2,110	40	<7.7	<7.0	13 J	<7.9
Benzo[k]fluoranthene	780	21,100	24 J	<9.5	<8.6	<9.0	<9.7
Benzo[a]pyrene	470	211	36 J	<7.3	<6.6	9.1 J	<7.4
Indeno[1,2,3-cd]pyrene	259	2,110	33 J	<13	<12	<13	<14
Dibenz(a,h)anthracene	25.4	211	23 J	<11	<10	<11	<11
Benzo[g,h,i]perylene	NE	NE	37	<13	17 J	<13	<14
Methylphenol	NE	NE	<71	<76	<69	<71	<77

Notes:

(1) Site-specific (risk based) residual contaminant levels calculated using the Environmental Screening Levels Calculator: http://epa-prgs.ornl.gov/cgi-bin/chemicals/csl_search (soil-groundwater pathway) 2011

Key:

ug/kg = micrograms per kilogram (parts per billion)
J = Result between limit of detection and limit of quantification
Bold = Concentrations greater than laboratory limit of detection
Bold Italics = Concentrations greater than residential landuse RCLs
[ ] = Concentrations greater than soil to groundwater pathway RCLs

Table 1
Soil Analytical Results - Detected SVOCs
Diversey, Inc - Building 65
Sturtevant, WI

		Area	Tank Farm			Mixing Tank Area		
		Sample ID	TF-1 (6-8')	TF-2 (4-6')	TF-3 (3-5)	MTA-1 (2-4')	MTA-2 (2-4')	MTA-3 (2-4')
		Sample Depth (ft)	6-8	4-6	3-5	2-4	2-4	2-4
		Sample Date	1/17/2012	1/17/2012	1/17/2012	1/17/2012	1/17/2012	1/17/2012
Constituents	*Site-specific (risk-based) Residual Contaminant Levels* [a]							
Semi-volatile Organic Compounds (SVOCs) (ug/kg) [a]	*Groundwater Pathway*	*Industrial Standard for Direct Contact*						
Phenol	4,660	185,000	<63	<61	<61	<59	<61	<62
Benzyl alcohol	453	61,600,000	<120	<110	<120	<110	<110	<120
1,2,4-Trichlorobenzene	43.6	329,000	<45	<43	<44	<42	<43	<44
Benzoic acid	16,000	2,460,000	<550	<530	<530	<520	<530	<540
2,4-Dimethylphenol	661	12,300,000	<120	<120	<120	<120	<120	<120
Dimethyl phthalate	NE	NE	<50	<48	<48	<47	<48	<49
Phenanthrene	NE	NE	<17	<16	<16	<16	<16	<16
Anthracene	94,900	165,000,000	<9.3	<9.0	<9.1	<8.8	<9.0	<9.2
Di-n-butyl phthalate	NE	NE	<50	<48	<49	<47	<48	<50
Fluoranthene	156,000	22,000,000	<16	<16	<16	<15	<16	<16
Pyrene	21,300	16,500,000	<14	<14	<14	<14	<14	<14
Butyl benzyl phthalate	452	907,000	<50	<48	<48	<47	<48	<49
Benz[a]anthracene	23.5	2,110	<8.3	<8.0	<8.1	<7.8	<8.0	<8.2
Chrysene	2,400	211,000	<9.0	<8.7	<8.7	<8.5	<8.7	<8.9
Bis(2-ethylhexyl) phthalate	2,590	123,000	<53	<51	<51	<50	<51	<52
Di-n-octyl phthalate	NE	NE	<81	<78	<78	<76	<78	<80
Benzo[b]fluoranthene	479	2,110	<7.7	<7.5	<7.5	<7.3	<7.5	<7.6
Benzo[k]fluoranthene	780	21,100	<9.5	<9.2	<9.2	<8.9	<9.2	<9.4
Benzo[a]pyrene	470	211	<7.2	<7.0	<7.0	<6.8	<7.0	<7.2
Indeno[1,2,3-cd]pyrene	259	2,110	<13	<13	<13	<13	<13	<13
Dibenz(a,h)anthracene	25.4	211	<11	<11	<11	<10	<11	<11
Benzo[g,h,i]perylene	NE	NE	<13	<13	<13	<13	<13	<13
Methylphenol	NE	NE	<75	<73	<73	<71	<73	<74

Notes:

(a) Site-specific (risk based) residual contaminant levels calculated using the Environmental Screening Levels Calculator: http://epa-prgs.ornl.gov/cgi-bin/chemicals/csl_search (soil-groundwater pathway) 2011

Key:

ug/kg = micrograms per kilogram (parts per billion)
J = Result between limit of detection and limit of quantification
Bold = Concentrations greater than laboratory limit of detection
Bold Italics = Concentrations greater than residential landuse RCLs
[ ] = Concentrations greater than soil to groundwater pathway RCLs

Table 1
Soil Analytical Results - Detected SVOCs
Diversey, Inc - Building 65
Sturtevant, WI

Page 4 of 8

		Area	Mixing Tank Area				
		Sample ID	MTA-4 (3-5')	MTA-5 (2-4')	MTA-6 (2-4')	MTA-7 (5-7')	MTA-8 (2-4')
		Sample Depth (ft)	3-5	2-4	2-4	5-7	2-4
		Sample Date	1/17/2012	1/17/2012	1/17/2012	1/18/2012	1/18/2012
Constituents	*Site-specific (risk-based) Residual Contaminant Levels* [1]						
Semi-volatile Organic Compounds (SVOCs) (ug/kg) [1]	*Groundwater Pathway*	*Industrial Standard for Direct Contact*					
Phenol	4,660	185,000	<64	<58	<59	<64	<62
Benzyl alcohol	453	61,600,000	<120	<110	<110	<120	<120
1,2,4-Trichlorobenzene	43.6	329,000	<46	<41	<42	<46	<44
Benzoic acid	16,000	2,460,000	<560	<500	<510	<550	<540
2,4-Dimethylphenol	661	12,300,000	<130	<110	<120	<130	<120
Dimethyl phthalate	NE	NE	<51	<46	<46	<50	<49
Phenanthrene	NE	NE	<17	<15	<16	<17	<16
Anthracene	94,900	165,000,000	<9.5	<8.6	<8.7	<9.5	<9.2
Di-n-butyl phthalate	NE	NE	<51	<46	<47	<51	<49
Fluoranthene	156,000	22,000,000	**29 J**	**29 J**	<15	<16	<16
Pyrene	21,300	16,500,000	**26 J**	**24 J**	<13	<15	<14
Butyl benzyl phthalate	452	907,000	<51	<46	<46	<50	<49
Benz[a]anthracene	23.5	2,110	**13 J**	**12 J**	<7.8	<8.4	<8.2
Chrysene	2,400	211,000	**16 J**	**15 J**	<8.4	<9.1	<8.8
Bis(2-ethylhexyl) phthalate	2,590	123,000	<54	<48	<49	<53	<52
Di-n-octyl phthalate	NE	NE	<82	<74	<75	<82	<79
Benzo[b]fluoranthene	479	2,110	**14 J**	**19 J**	**9.1 J**	<7.8	<7.6
Benzo[k]fluoranthene	780	21,100	<9.6	9.9 J	<8.8	<9.6	<9.3
Benzo[a]pyrene	470	211	**12 J**	**15 J**	**6.9 J**	<7.3	<7.1
Indeno[1,2,3-cd]pyrene	259	2,110	<14	<12	<13	<14	<13
Dibenz(a,h)anthracene	25.4	211	<11	<10	<10	<11	<11
Benzo[g,h,i]perylene	NE	NE	**14 J**	**14 J**	<13	<14	<13
Methylphenol	NE	NE	<77	<69	<70	<76	<74

Notes:

(1) Site-specific (risk based) residual contaminant levels calculated using the Environline Screening Levels Calculator: http://epa-prgs.ornl.gov/cgi-bin/chemicals/csl_searcl (soil-groundwater pathway) 2011

Key:

ug/kg = micrograms per kilogram (parts per billion)
J = Result between limit of detection and limit of quantification
Bold = Concentrations greater than laboratory limit of detection
Bold Italics = Concentrations greater than residential landuse RCLs
[ ] = Concentrations greater than soil to groundwater pathway RCLs

Table 1
Soil Analytical Results - Detected SVOCs
Diversey, Inc - Building 65
Sturtevant, WI

Page 5 of 8

		Area	Mixing Tank Area				
		Sample ID	MTA-9 (1.5-3.5')	MTA-10 (1.5-3.5')	MTA-11 (2-4')	MTA-12 (2-4')	MTA-13 (2-4')
		Sample Depth (ft)	1.5-3.5	1.5-3.5	2-4	2-4	2-4
		Sample Date	1/18/2012	1/18/2012	1/18/2012	1/18/2012	1/18/2012
Constituents	*Site-specific (risk-based) Residual Contaminant Levels* [1]						
Semi-volatile Organic Compounds (SVOCs) (ug/kg) [a]	*Groundwater Pathway*	*Industrial Standard for Direct Contact*					
Phenol	4,660	185,000	<59	<59	<59	<59	<64
Benzyl alcohol	453	61,600,000	<110	<110	<110	<110	<120
1,2,4-Trichlorobenzene	43.6	329,000	<42	<42	<42	<42	<46
Benzoic acid	16,000	2,460,000	<510	<510	<510	<510	<550
2,4-Dimethylphenol	661	12,300,000	<120	<120	<120	<120	<130
Dimethyl phthalate	NE	NE	<46	<47	**47 J**	<47	<50
Phenanthrene	NE	NE	<15	<16	<16	<16	<17
Anthracene	94,900	165,000,000	<8.7	<8.8	<8.8	<8.8	<9.5
Di-n-butyl phthalate	NE	NE	<47	<47	<47	<47	<51
Fluoranthene	156,000	22,000,000	**28 J**	<15	<15	<15	<16
Pyrene	21,300	16,500,000	**24 J**	<14	<14	<13	<15
Butyl benzyl phthalate	452	907,000	<46	<47	<47	<47	<50
Benz[a]anthracene	23.5	2,110	**10 J**	<7.8	<7.8	<7.8	<8.4
Chrysene	2,400	211,000	**14 J**	<8.4	**8.5 J**	<8.4	<9.1
Bis(2-ethylhexyl) phthalate	2,590	123,000	<49	<50	<50	<49	<53
Di-n-octyl phthalate	NE	NE	<75	<76	<76	<76	<82
Benzo[b]fluoranthene	479	2,110	**14 J**	<7.3	<7.3	**9.6 J**	<7.8
Benzo[k]fluoranthene	780	21,100	<8.8	<8.9	<8.9	<8.9	<9.6
Benzo[a]pyrene	470	211	**11 J**	<6.8	<6.8	**6.8 J**	<7.3
Indeno[1,2,3-cd]pyrene	259	2,110	<12	<13	<13	<13	<14
Dibenz(a,h)anthracene	25.4	211	<10	<10	<10	<10	<11
Benzo[g,h,i]perylene	NE	NE	**13 J**	<13	<13	<13	<14
Methylphenol	NE	NE	<70	<71	<71	<71	<76

Notes:

(1) Site-specific (risk based) residual contaminant levels calculated using the Environme Screening Levels Calculator: http://epa-prgs.ornl.gov/cgi-bin/chemicals/csl_searcl (soil-groundwater pathway) 2011

Key:

ug/kg = micrograms per kilogram (parts per billion)
J = Result between limit of detection and limit of quantification
Bold = Concentrations greater than laboratory limit of detection
Bold Italics = Concentrations greater than residential landuse RCLs
[ ] = Concentrations greater than soil to groundwater pathway RCLs

Table 1
Soil Analytical Results - Detected SVOCs
Diversey, Inc - Building 65
Sturtevant, WI

Page 6 of 8

		Area	Repackaging North	Repackaging South		Hazardous Waste Area	
		Sample ID	RPN-1 (2-4')	RPS-1 (4-6')	RPS-2 (2-4')	HWA-1 (3-5')	HWA-2 (3-5')
		Sample Depth (ft)	2-4	4-6	2-4	3-5	3-5
		Sample Date	1/18/2012	1/18/2012	1/18/2012	1/18/2012	1/18/2012
Constituents	*Site-specific (risk-based) Residual Contaminant Levels* [1]						
Semi-volatile Organic Compounds (SVOCs) (ug/kg) [1]	*Groundwater Pathway*	*Industrial Standard for Direct Contact*					
Phenol	4,660	185,000	<59	<58	<62	<58	<60
Benzyl alcohol	453	61,600,000	<110	<110	<120	<110	<110
1,2,4-Trichlorobenzene	43.6	329,000	<42	<42	<44	<42	<43
Benzoic acid	16,000	2,460,000	<510	<510	<540	<510	<520
2,4-Dimethylphenol	661	12,300,000	<120	<120	<120	<120	<120
Dimethyl phthalate	NE	NE	<46	<46	<49	<46	<47
Phenanthrene	NE	NE	<15	<15	<16	<15	<16
Anthracene	94,900	165,000,000	<8.7	<8.7	<9.2	<8.6	<8.8
Di-n-butyl phthalate	NE	NE	<47	<47	<49	<46	<47
Fluoranthene	156,000	22,000,000	<15	<15	**17 J**	<15	<15
Pyrene	21,300	16,500,000	<13	<13	<14	<13	<14
Butyl benzyl phthalate	452	907,000	<46	<46	<49	<46	<47
Benz[a]anthracene	23.5	2,110	<7.8	<7.7	**12 J**	<7.7	<7.9
Chrysene	2,400	211,000	<8.4	<8.3	**21 J**	<8.3	<8.5
Bis(2-ethylhexyl) phthalate	2,590	123,000	<49	<49	<52	<49	<50
Di-n-octyl phthalate	NE	NE	<75	<75	<79	<75	<76
Benzo[b]fluoranthene	479	2,110	<7.2	<7.2	**31 J**	<7.1	<7.3
Benzo[k]fluoranthene	780	21,100	<8.8	<8.8	**18 J**	<8.8	<9.0
Benzo[a]pyrene	470	211	<6.7	<6.7	**18 J**	<6.7	<6.9
Indeno[1,2,3-cd]pyrene	259	2,110	<12	<12	**19 J**	<12	<13
Dibenz(a,h)anthracene	25.4	211	<10	<10	<11	<10	<11
Benzo[g,h,i]perylene	NE	NE	<12	<12	**23 J**	<12	<13
Methylphenol	NE	NE	<70	<70	<74	<70	<71

Notes:

[1] Site-specific (risk based) residual contaminant levels calculated using the Environme Screening Levels Calculator: http://epa-prgs.ornl.gov/cgi-bin/chemicals/csl_searcl /soil-groundwater pathway) 2011

Key:

ug/kg = micrograms per kilogram (parts per billion)
J = Result between limit of detection and limit of quantification
Bold = Concentrations greater than laboratory limit of detection
Bold Italics = Concentrations greater than residential landuse RCLs
[ ] = Concentrations greater than soil to groundwater pathway RCLs

Table 1
Soil Analytical Results - Detected SVOCs
Diversey, Inc - Building 65
Sturtevant, WI

Page 7 of 8

		Area	Truck Dock				Duplicate Samp	
		Sample ID	TD-1 (10-12')	TD-2 (3-5')	TD-3 (2-4')	TD-4 (3-5')	SB-DUP-1	SB-DUP-2
		Sample Depth (ft)	10-12	3-5	2-4	3-5		
		Sample Date	1/18/2012	1/18/2012	1/18/2012	1/18/2012	1/17/2012	1/18/2012
Constituents	*Site-specific (risk-based) Residual Contaminant Levels* [1]							
Semi-volatile Organic Compounds (SVOCs) (ug/kg) [1]	*Groundwater Pathway*	*Industrial Standard for Direct Contact*						
Phenol	4,660	185,000	<57	<60	430	2,100	<60	<59
Benzyl alcohol	453	61,600,000	<110	<110	<110	<110	<110	<110
1,2,4-Trichlorobenzene	43.6	329,000	<41	<43	<42	<42	<43	<42
Benzoic acid	16,000	2,460,000	<500	<520	<510	<520	<520	<510
2,4-Dimethylphenol	661	12,300,000	<110	200 J	250 J	230 J	<120	<120
Dimethyl phthalate	NE	NE	<45	<47	<46	<47	<47	<47
Phenanthrene	NE	NE	22 J	<16	<16	<16	<16	<16
Anthracene	94,900	165,000,000	<8.5	<8.9	<8.7	<8.8	<8.9	<8.8
Di-n-butyl phthalate	NE	NE	<46	<48	<47	190	<48	<47
Fluoranthene	156,000	22,000,000	<15	<16	<15	<15	<16	19 J
Pyrene	21,300	16,500,000	19 J	<14	<13	<14	<14	16 J
Butyl benzyl phthalate	452	907,000	<45	<47	<46	190	<48	<47
Benz[a]anthracene	23.5	2,110	<7.6	<7.9	<7.8	<7.9	<8.0	8.1 J
Chrysene	2,400	211,000	21 J	<8.5	<8.4	16 J	<8.6	13 J
Bis(2-ethylhexyl) phthalate	2,590	123,000	<48	<50	<49	<50	<50	<49
Di-n-octyl phthalate	NE	NE	<74	<77	<75	<76	<77	<76
Benzo[b]fluoranthene	479	2,110	<7.0	<7.4	<7.2	<7.3	<7.4	15 J
Benzo[k]fluoranthene	780	21,100	<8.6	<9.0	<8.8	<8.9	<9.1	<8.9
Benzo[a]pyrene	470	211	<6.6	<6.9	<6.8	<6.8	<6.9	10 J
Indeno[1,2,3-cd]pyrene	259	2,110	<12	<13	<13	<13	<13	<13
Dibenz(a,h)anthracene	25.4	211	<10	<11	<10	<10	<11	<10
Benzo[g,h,i]perylene	NE	NE	15 J	<13	<13	<13	<13	<13
Methylphenol	NE	NE	<69	<72	<70	88 J	<72	<71

Notes:

(1) Site-specific (risk based) residual contaminant levels calculated using the Environmental Screening Levels Calculator: http://epa-prgs.ornl.gov/cgi-bin/chemicals/csl_search (soil-groundwater pathway) 2011

Key:

ug/kg = micrograms per kilogram (parts per billion)
J = Result between limit of detection and limit of quantification
Bold = Concentrations greater than laboratory limit of detection
Bold Italics = Concentrations greater than residential landuse RCLs
[ ] = Concentrations greater than soil to groundwater pathway RCLs

Table 1
Soil Analytical Results - Detected SVOCs
Diversey, Inc - Building 65
Sturtevant, WI

		Area	les
		Sample ID	SB-DUP-3
		Sample Depth (ft)	
		Sample Date	1/18/2012
Constituents	*Site-specific (risk-based) Residual Contaminant Levels* [1]		
Semi-volatile Organic Compounds (SVOCs) (ug/kg) [1]	*Groundwater Pathway*	*Industrial Standard for Direct Contact*	
Phenol	4,660	185,000	<59
Benzyl alcohol	453	61,600,000	<110
1,2,4-Trichlorobenzene	43.6	329,000	<42
Benzoic acid	16,000	2,460,000	<520
2,4-Dimethylphenol	661	12,300,000	**170 J**
Dimethyl phthalate	NE	NE	<47
Phenanthrene	NE	NE	<16
Anthracene	94,900	165,000,000	<8.8
Di-n-butyl phthalate	NE	NE	<47
Fluoranthene	156,000	22,000,000	<15
Pyrene	21,300	16,500,000	<14
Butyl benzyl phthalate	452	907,000	<47
Benz[a]anthracene	23.5	2,110	<7.9
Chrysene	2,400	211,000	<8.5
Bis(2-ethylhexyl) phthalate	2,590	123,000	<50
Di-n-octyl phthalate	NE	NE	<76
Benzo[b]fluoranthene	479	2,110	<7.3
Benzo[k]fluoranthene	780	21,100	<9.0
Benzo[a]pyrene	470	211	<6.8
Indeno[1,2,3-cd]pyrene	259	2,110	<13
Dibenz(a,h)anthracene	25.4	211	<10
Benzo[g,h,i]perylene	NE	NE	<13
Methylphenol	NE	NE	<71

Notes:

(1) Site-specific (risk based) residual contaminant levels calculated using the Environme Screening Levels Calculator: http://epa-prgs.ornl.gov/cgi-bin/chemicals/csl_searcl (soil-groundwater pathway) 2011

Key:

ug/kg = micrograms per kilogram (parts per billion)
J = Result between limit of detection and limit of quantification
Bold = Concentrations greater than laboratory limit of detection
Bold Italics = Concentrations greater than residential landuse RCLs
[ ] = Concentrations greater than soil to groundwater pathway RCLs

Table 2
Soil Analytical Results - VOCs
Diversey, Inc - Building 65
Sturtevant, WI

			Area	Day Tank Area	
			Sample ID	DTR-1 (1-3')	DTR-2 (10.5-11.5)
			Sample Depth (ft)	1-3	10.5-11
			Sample Date	1/17/2012	1/17/2012
Constituents	*Site-specific Residual Clean-up Levels[1] (RCLs) ug/kg*				
Volatile Organic Compounds (VOCs) (ug/kg)[1]	*Groundwater Pathway*	*Residential Standard for Direct Contact*	*Industrial Standard for Direct Contact*		
Benzene	0.345	1,340	6,670	<29	<29
Bromobenzene	67.9	333,000	2,190,000	<29	<29
Bromochloromethane	25.3	216,000	907,000	<29	<29
Bromodichloromethane	0.041	360	1,800	<29	<29
Bromoform	2.74	61,600	218,000	<29	<29
Bromomethane	2.0	9,860	44,100	<110	<120
n-Butylbenzene	5420	3,910,000	5,100,000	<29	<29
sec-Butylbenzene	NE	NE	NE	<29	<29
tert-Butylbenzene	NE	NE	NE	<29	<29
Carbon tetrachloride	0.2	808	4,030	<29	<29
Chlorobenzene	91	355,000	1,760,000	<29	<29
Chlorodibromomethane	NE	NE	NE	<29	<29
Chloroethane	NE	NE	NE	<57	<59
Chloroform	0.068	391	1,970	<29	<29
Chloromethane	54.8	164,000	691,000	<57	<59
2-Chlorotoluene	NE	NE	NE	<57	<59
4-Chlorotoluene	NE	NE	NE	<29	<29
1,2-Dibromo-3-Chloropropane	0.000228	6.8	87.6	<57	<59
1,2-Dibromoethane (EDB)	0.00246	43	213	<29	<29
Dibromomethane	2.38	32,600	141,000	<29	<29
1,2-Dichlorobenzene	537	2,250,000	12,100,000	<29	<29
1,3-Dichlorobenzene	NE	NE	NE	<29	<29
1,4-Dichlorobenzene	0.792	3,050	15,300	<29	<29
Dichlorodifluoromethane	320	134,000	546,000	<57	<59
1,1-Dichloroethane	0.866	4,380	22,000	<29	<29
1,2-Dichloroethane	0.057	558	2,780	<29	<29
1,1-Dichloroethene	114	326,000	1,450,000	<29	<29
cis-1,2-Dichloroethene	10.9	156,000	2,040,000	<29	<29
trans-1,2-Dichloroethene	33.9	196,000	898,000	<29	<29
1,2-Dichloropropane	0.183	1,200	6,010	<29	<29
1,3-Dichloropropane	151	1,560,000	20,400,000	<29	<29
2,2-Dichloropropane	NE	NE	NE	<29	<29
1,1-Dichloropropene	NE	NE	NE	<29	<29
cis-1,3-Dichloropropene	NE	NE	NE	<29	<29
trans-1,3-Dichloropropene	NE	NE	NE	<29	<29
Isopropyl ether	NE	NE	NE	<29	<29
Ethylbenzene	2.9	6,640	33,000	<29	<29
Hexachlorobutadiene	1.05	6,230	22,100	<29	<29
Iso propylbenzene	NE	NE	NE	<29	<29
p-Isopropyltoluene	NE	NE	NE	<29	<29
Methylene Chloride	1.46	13,800	68,200	<57	<59
Methyl tert-butyl ether	3.15	56,800	281,000	<29	<29
Naphthalene	1.02	4,470.0	22,500	<57	<59
N-Propylbenzene	NE	NE	NE	<29	<29
Styrene	2360	7,160,000	43,600,000	<57	<59
1,1,1,2-Tetrachloroethane	0.296	2,340	11,700	<29	<29
1,1,2,2-Tetrachloroethane	0.041	687	3,370	<29	<29
Tetrachloroethene	0.05	635	2,990	<29	<29
Toluene	1090	5,190,000	49,900,000	<29	<29
1,2,3-Trichlorobenzene	33.4	48,900	493,000	<29	<29
1,2,4-Trichlorobenzene	6.23	22,100	98,700	<29	<29
1,1,1-Trichloroethane	3450	11,500,000	51,000,000	<29	<29
1,1,2-Trichloroethane	0.113	1,350	6,690	<29	<29
Trichloroethene	0.111	598	8,140	<29	<29
Trichlorofluoromethane	802	1,090,000	4,710,000	<29	<29
1,2,3-Trichloropropane	0.000469	5	95	<57	<59
1,2,4-Trimethylbenzene	43.6	78,200	329,000	<29	<29
1,3,5-Trimethylbenzene	256	782,000	10,200,000	<29	<29
Vinyl chloride	0.006	66	1,990	<29	<29
Xylenes (total)	367	784,000	3,410,000	<86	<88

Notes: [1] Site-specific (risk-based) residual clean-up levels calculated using the EPAs Risk Screening Levels Calculator: http://epa-prgs.ornl.gov/cgi-in/chemicals/csl_search

Key:

ug/kg = micrograms per kilogram (parts per billion)

Table 2
Soil Analytical Results - VOCs
Diversey, Inc - Building 65
Sturtevant, WI

			Area	Packaging Area				
			Sample ID	PA-1 (4-6')	PA-2(4-6')	PA-3 (11-12')	PA-4 (2-4')	PA-5 (5-7')
			Sample Depth (ft)	4-6	4-6	11-12	2-4	5-7
			Sample Date	1/17/2012	1/17/2012	1/17/2012	1/17/2012	1/17/2012
Constituents	*Site-specific Residual Clean-up Levels [1] (RCLs) ug/kg*							
Volatile Organic Compounds (VOCs) (ug/kg) [1]	*Groundwater Pathway*	*Residential Standard for Direct Contact*	*Industrial Standard for Direct Contact*					
Benzene	0.345	1,340	6,670	<29	<30	<28	<29	<31
Bromobenzene	67.9	333,000	2,190,000	<29	<30	<28	<29	<31
Bromochloromethane	25.3	216,000	907,000	<29	<30	<28	<29	<31
Bromodichloromethane	0.041	360	1,800	<29	<30	<28	<29	<31
Bromoform	2.74	61,600	218,000	<29	<30	<28	<29	<31
Bromomethane	2.0	9,860	44,100	<120	<120	<110	<110	<120
n-Butylbenzene	5420	3,910,000	5,100,000	<29	<30	<28	<29	<31
sec-Butylbenzene	NE	NE	NE	<29	<30	<28	<29	<31
tert-Butylbenzene	NE	NE	NE	<29	<30	<28	<29	<31
Carbon tetrachloride	0.2	808	4,030	<29	<30	<28	<29	<31
Chlorobenzene	91	355,000	1,760,000	<29	<30	<28	<29	<31
Chlorodibromomethane	NE	NE	NE	<29	<30	<28	<29	<31
Chloroethane	NE	NE	NE	<59	<61	<56	<57	<62
Chloroform	0.068	391	1,970	<29	<30	<28	<29	<31
Chloromethane	54.8	164,000	691,000	<59	<61	<56	<57	<62
2-Chlorotoluene	NE	NE	NE	<59	<61	<56	<57	<62
4-Chlorotoluene	NE	NE	NE	<29	<30	<28	<29	<31
1,2-Dibromo-3-Chloropropane	0.000228	6.8	87.6	<59	<61	<56	<57	<62
1,2-Dibromoethane (EDB)	0.00246	43	213	<29	<30	<28	<29	<31
Dibromomethane	2.38	32,600	141,000	<29	<30	<28	<29	<31
1,2-Dichlorobenzene	537	2,250,000	12,100,000	<29	<30	<28	<29	<31
1,3-Dichlorobenzene	NE	NE	NE	<29	<30	<28	<29	<31
1,4-Dichlorobenzene	0.792	3,050	15,300	<29	<30	<28	<29	<31
Dichlorodifluoromethane	320	134,000	546,000	<59	<61	<56	<57	<62
1,1-Dichloroethane	0.866	4,380	22,000	<29	<30	<28	<29	<31
1,2-Dichloroethane	0.057	558	2,780	<29	<30	<28	<29	<31
1,1-Dichloroethene	114	326,000	1,450,000	<29	<30	<28	<29	<31
cis-1,2-Dichloroethene	10.9	156,000	2,040,000	<29	<30	<28	<29	<31
trans-1,2-Dichloroethene	33.9	196,000	898,000	<29	<30	<28	<29	<31
1,2-Dichloropropane	0.183	1,200	6,010	<29	<30	<28	<29	<31
1,3-Dichloropropane	151	1,560,000	20,400,000	<29	<30	<28	<29	<31
2,2-Dichloropropane	NE	NE	NE	<29	<30	<28	<29	<31
1,1-Dichloropropene	NE	NE	NE	<29	<30	<28	<29	<31
cis-1,3-Dichloropropene	NE	NE	NE	<29	<30	<28	<29	<31
trans-1,3-Dichloropropene	NE	NE	NE	<29	<30	<28	<29	<31
Isopropyl ether	NE	NE	NE	<29	<30	<28	<29	<31
Ethylbenzene	2.9	6,640	33,000	<29	<30	<28	<29	<31
Hexachlorobutadiene	1.05	6,230	22,100	<29	<30	<28	<29	<31
Iso propylbenzene	NE	NE	NE	<29	<30	<28	<29	<31
p-Isopropyltoluene	NE	NE	NE	<29	<30	<28	<29	<31
Methylene Chloride	1.46	13,800	68,200	<59	<61	<56	<57	<62
Methyl tert-butyl ether	3.15	56,800	281,000	<29	<30	<28	<29	<31
Naphthalene	1.02	4,470.0	22,500	<59	<61	<56	<57	<62
N-Propylbenzene	NE	NE	NE	<29	<30	<28	<29	<31
Styrene	2360	7,160,000	43,600,000	<59	<61	<56	<57	<62
1,1,1,2-Tetrachloroethane	0.296	2,340	11,700	<29	<30	<28	<29	<31
1,1,2,2-Tetrachloroethane	0.041	687	3,370	<29	<30	<28	<29	<31
Tetrachloroethene	0.05	635	2,990	<29	<30	<28	<29	<31
Toluene	1090	5,190,000	49,900,000	<29	<30	<28	<29	<31
1,2,3-Trichlorobenzene	33.4	48,900	493,000	<29	<30	<28	<29	<31
1,2,4-Trichlorobenzene	6.23	22,100	98,700	<29	<30	<28	<29	<31
1,1,1-Trichloroethane	3450	11,500,000	51,000,000	<29	<30	<28	<29	<31
1,1,2-Trichloroethane	0.113	1,350	6,690	<29	<30	<28	<29	<31
Trichloroethene	0.111	598	8,140	<29	<30	<28	<29	<31
Trichlorofluoromethane	802	1,090,000	4,710,000	<29	<30	<28	<29	<31
1,2,3-Trichloropropane	0.000469	5	95	<59	<61	<56	<57	<62
1,2,4-Trimethylbenzene	43.6	78,200	329,000	<29	<30	<28	<29	<31
1,3,5-Trimethylbenzene	256	782,000	10,200,000	<29	<30	<28	<29	<31
Vinyl chloride	0.006	66	1,990	<29	<30	<28	<29	<31
Xylenes (total)	367	784,000	3,410,000	<88	<91	<84	<86	<93

Notes: [1] Site-specific (risk-based) residual clean-up levels calculated using the EPAs Risk Screening Levels Calculator: http://epa-prgs.ornl.gov/cgi-in/chemicals/csl_search

Key:

ug/kg = micrograms per kilogram (parts per billion)

Table 2
Soil Analytical Results - VOCs
Diversey, Inc - Building 65
Sturtevant, WI

			Area	Tank Farm			Mixing Tank Area		
			Sample ID	TF-1 (6-8')	TF-2 (4-6')	TF-3 (3-5)	MTA-1 (2-4')	MTA-2 (2-4')	MTA-3 (2-4')
			Sample Depth (ft)	6-8	4-6	3-5	2-4	2-4	2-4
			Sample Date	1/17/2012	1/17/2012	1/17/2012	1/17/2012	1/17/2012	1/17/2012
Constituents	*Site-specific Residual Clean-up Levels [1] (RCLs) ug/kg*								
Volatile Organic Compounds (VOCs) (ug/kg) [1]	*Groundwater Pathway*	*Residential Standard for Direct Contact*	*Industrial Standard for Direct Contact*						
Benzene	0.345	1,340	6,670	<30	<30	<31	<29	<29	<30
Bromobenzene	67.9	333,000	2,190,000	<30	<30	<31	<29	<29	<30
Bromochloromethane	25.3	216,000	907,000	<30	<30	<31	<29	<29	<30
Bromodichloromethane	0.041	360	1,800	<30	<30	<31	<29	<29	<30
Bromoform	2.74	61,600	218,000	<30	<30	<31	<29	<29	<30
Bromomethane	2.0	9,860	44,100	<120	<120	<120	<110	<120	<120
n-Butylbenzene	5420	3,910,000	5,100,000	<30	<30	<31	<29	<29	<30
sec-Butylbenzene	NE	NE	NE	<30	<30	<31	<29	<29	<30
tert-Butylbenzene	NE	NE	NE	<30	<30	<31	<29	<29	<30
Carbon tetrachloride	0.2	808	4,030	<30	<30	<31	<29	<29	<30
Chlorobenzene	91	355,000	1,760,000	<30	<30	<31	<29	<29	<30
Chlorodibromomethane	NE	NE	NE	<30	<30	<31	<29	<29	<30
Chloroethane	NE	NE	NE	<60	<60	<62	<57	<59	<60
Chloroform	0.068	391	1,970	<30	<30	<31	<29	<29	<30
Chloromethane	54.8	164,000	691,000	<60	<60	<62	<57	<59	<60
2-Chlorotoluene	NE	NE	NE	<60	<60	<62	<57	<59	<60
4-Chlorotoluene	NE	NE	NE	<30	<30	<31	<29	<29	<30
1,2-Dibromo-3-Chloropropane	0.000228	6.8	87.6	<60	<60	<62	<57	<59	<60
1,2-Dibromoethane (EDB)	0.00246	43	213	<30	<30	<31	<29	<29	<30
Dibromomethane	2.38	32,600	141,000	<30	<30	<31	<29	<29	<30
1,2-Dichlorobenzene	537	2,250,000	12,100,000	<30	<30	<31	<29	<29	<30
1,3-Dichlorobenzene	NE	NE	NE	<30	<30	<31	<29	<29	<30
1,4-Dichlorobenzene	0.792	3,050	15,300	<30	<30	<31	<29	<29	<30
Dichlorodifluoromethane	320	134,000	546,000		<60	<62	<57	<59	<60
1,1-Dichloroethane	0.866	4,380	22,000	<30	<30	<31	<29	<29	<30
1,2-Dichloroethane	0.057	558	2,780	<30	<30	<31	<29	<29	<30
1,1-Dichloroethene	114	326,000	1,450,000	<30	<30	<31	<29	<29	<30
cis-1,2-Dichloroethene	10.9	156,000	2,040,000	<30	<30	<31	<29	<29	<30
trans-1,2-Dichloroethene	33.9	196,000	898,000	<30	<30	<31	<29	<29	<30
1,2-Dichloropropane	0.183	1,200	6,010	<30	<30	<31	<29	<29	<30
1,3-Dichloropropane	151	1,560,000	20,400,000	<30	<30	<31	<29	<29	<30
2,2-Dichloropropane	NE	NE	NE	<30	<30	<31	<29	<29	<30
1,1-Dichloropropene	NE	NE	NE	<30	<30	<31	<29	<29	<30
cis-1,3-Dichloropropene	NE	NE	NE	<30	<30	<31	<29	<29	<30
trans-1,3-Dichloropropene	NE	NE	NE	<30	<30	<31	<29	<29	<30
Isopropyl ether	NE	NE	NE	<30	<30	<31	<29	<29	<30
Ethylbenzene	2.9	6,640	33,000	<30	<30	<31	<29	<29	<30
Hexachlorobutadiene	1.05	6,230	22,100	<30	<30	<31	<29	<29	<30
Iso propylbenzene	NE	NE	NE	<30	<30	<31	<29	<29	<30
p-Isopropyltoluene	NE	NE	NE	<30	<30	<31	<29	<29	<30
Methylene Chloride	1.46	13,800	68,200	<60	<60	<62	<57	<59	<60
Methyl tert-butyl ether	3.15	56,800	281,000	<30	<30	<31	<29	<29	<30
Naphthalene	1.02	4,470.0	22,500	<60	<60	<62	<57	<59	<60
N-Propylbenzene	NE	NE	NE	<30	<30	<31	<29	<29	<30
Styrene	2360	7,160,000	43,600,000	<60	<60	<62	<57	<59	<60
1,1,1,2-Tetrachloroethane	0.296	2,340	11,700	<30	<30	<31	<29	<29	<30
1,1,2,2-Tetrachloroethane	0.041	687	3,370	<30	<30	<31	<29	<29	<30
Tetrachloroethene	0.05	635	2,990	<30	<30	<31	<29	<29	<30
Toluene	1090	5,190,000	49,900,000	<30	<30	<31	<29	<29	<30
1,2,3-Trichlorobenzene	33.4	48,900	493,000	<30	<30	<31	<29	<29	<30
1,2,4-Trichlorobenzene	6.23	22,100	98,700	<30	<30	<31	<29	<29	<30
1,1,1-Trichloroethane	3450	11,500,000	51,000,000	<30	<30	<31	<29	<29	<30
1,1,2-Trichloroethane	0.113	1,350	6,690	<30	<30	<31	<29	<29	<30
Trichloroethene	0.111	598	8,140	<30	<30	<31	<29	<29	<30
Trichlorofluoromethane	802	1,090,000	4,710,000	<30	<30	<31	<29	<29	<30
1,2,3-Trichloropropane	0.000469	5	95	<60	<60	<62	<57	<59	<60
1,2,4-Trimethylbenzene	43.6	78,200	329,000	<30	<30	<31	<29	<29	<30
1,3,5-Trimethylbenzene	256	782,000	10,200,000	<30	<30	<31	<29	<29	<30
Vinyl chloride	0.006	66	1,990	<30	<30	<31	<29	<29	<30
Xylenes (total)	367	784,000	3,410,000	<90	<90	<92	<86	<88	<90

Notes: [1] Site-specific (risk-based) residual clean-up levels calculated using the EPAs Risk Screening Levels Calculator: http://epa-prgs.ornl.gov/cgi-in/chemicals/csl_search

Key:

ug/kg = micrograms per kilogram (parts per billion)

Table 2
Soil Analytical Results - VOCs
Diversey, Inc - Building 65
Sturtevant, WI

			Area	Mixing Tank Area				
			Sample ID	MTA-4 (3-5')	MTA-5 (2-4')	MTA-6 (2-4')	MTA-7 (5-7')	MTA-8 (2-4')
			Sample Depth (ft)	3-5	2-4	2-4	5-7	2-4
			Sample Date	1/17/2012	1/17/2012	1/17/2012	1/18/2012	1/18/2012
Constituents	*Site-specific Residual Clean-up Levels [1] (RCLs) ug/kg*							
Volatile Organic Compounds (VOCs) (ug/kg) [1]	*Groundwater Pathway*	*Residential Standard for Direct Contact*	*Industrial Standard for Direct Contact*					
Benzene	0.345	1,340	6,670	<31	<29	<29	<32	<30
Bromobenzene	67.9	333,000	2,190,000	<31	<29	<29	<32	<30
Bromochloromethane	25.3	216,000	907,000	<31	<29	<29	<32	<30
Bromodichloromethane	0.041	360	1,800	<31	<29	<29	<32	<30
Bromoform	2.74	61,600	218,000	<31	<29	<29	<32	<30
Bromomethane	2.0	9,860	44,100	<120	<120	<110	<64	<120
n-Butylbenzene	5420	3,910,000	5,100,000	<31	<29	<29	<32	<30
sec-Butylbenzene	NE	NE	NE	<31	<29	<29	<32	<30
tert-Butylbenzene	NE	NE	NE	<31	<29	<29	<32	<30
Carbon tetrachloride	0.2	808	4,030	<31	<29	<29	<32	<30
Chlorobenzene	91	355,000	1,760,000	<31	<29	<29	<32	<30
Chlorodibromomethane	NE	NE	NE	<31	<29	<29	<32	<30
Chloroethane	NE	NE	NE	<62	<58	<57	<64	<60
Chloroform	0.068	391	1,970	<31	<29	<29	<32	<30
Chloromethane	54.8	164,000	691,000	<62	<58	<57	<64	<60
2-Chlorotoluene	NE	NE	NE	<62	<58	<57	<64	<60
4-Chlorotoluene	NE	NE	NE	<31	<29	<29	<32	<30
1,2-Dibromo-3-Chloropropane	0.000228	6.8	87.6	<62	<58	<57	<64	<60
1,2-Dibromoethane (EDB)	0.00246	43	213	<31	<29	<29	<32	<30
Dibromomethane	2.38	32,600	141,000	<31	<29	<29	<32	<30
1,2-Dichlorobenzene	537	2,250,000	12,100,000	<31	<29	<29	<32	<30
1,3-Dichlorobenzene	NE	NE	NE	<31	<29	<29	<32	<30
1,4-Dichlorobenzene	0.792	3,050	15,300	<31	<29	<29	<32	<30
Dichlorodifluoromethane	320	134,000	546,000	<62	<58	<57	<64	<60
1,1-Dichloroethane	0.866	4,380	22,000	<31	<29	<29	<32	<30
1,2-Dichloroethane	0.057	558	2,780	<31	<29	<29	<32	<30
1,1-Dichloroethene	114	326,000	1,450,000	<31	<29	<29	<32	<30
cis-1,2-Dichloroethene	10.9	156,000	2,040,000	<31	<29	<29	<32	<30
trans-1,2-Dichloroethene	33.9	196,000	898,000	<31	<29	<29	<32	<30
1,2-Dichloropropane	0.183	1,200	6,010	<31	<29	<29	<32	<30
1,3-Dichloropropane	151	1,560,000	20,400,000	<31	<29	<29	<32	<30
2,2-Dichloropropane	NE	NE	NE	<31	<29	<29	<32	<30
1,1-Dichloropropene	NE	NE	NE	<31	<29	<29	<32	<30
cis-1,3-Dichloropropene	NE	NE	NE	<31	<29	<29	<32	<30
trans-1,3-Dichloropropene	NE	NE	NE	<31	<29	<29	<32	<30
Isopropyl ether	NE	NE	NE	<31	<29	<29	<32	<30
Ethylbenzene	2.9	6,640	33,000	<31	<29	<29	<32	<30
Hexachlorobutadiene	1.05	6,230	22,100	<31	<29	<29	<32	<30
Iso propylbenzene	NE	NE	NE	<31	<29	<29	<32	<30
p-Isopropyltoluene	NE	NE	NE	<31	<29	<29	<32	<30
Methylene Chloride	1.46	13,800	68,200	<62	<58	<57	<64	<60
Methyl tert-butyl ether	3.15	56,800	281,000	<31	<29	<29	<32	<30
Naphthalene	1.02	4,470.0	22,500	<62	<58	<57	<64	<60
N-Propylbenzene	NE	NE	NE	<31	<29	<29	<32	<30
Styrene	2360	7,160,000	43,600,000	<62	<58	<57	<64	<60
1,1,1,2-Tetrachloroethane	0.296	2,340	11,700	<31	<29	<29	<32	<30
1,1,2,2-Tetrachloroethane	0.041	687	3,370	<31	<29	<29	<32	<30
Tetrachloroethene	0.05	635	2,990	<31	<29	<29	<32	<30
Toluene	1090	5,190,000	49,900,000	<31	<29	<29	<32	<30
1,2,3-Trichlorobenzene	33.4	48,900	493,000	<31	<29	<29	<32	<30
1,2,4-Trichlorobenzene	6.23	22,100	98,700	<31	<29	<29	<32	<30
1,1,1-Trichloroethane	3450	11,500,000	51,000,000	<31	<29	<29	<32	<30
1,1,2-Trichloroethane	0.113	1,350	6,690	<31	<29	<29	<32	<30
Trichloroethene	0.111	598	8,140	<31	<29	<29	<32	<30
Trichlorofluoromethane	802	1,090,000	4,710,000	<31	<29	<29	<32	<30
1,2,3-Trichloropropane	0.000469	5	95	<62	<58	<57	<64	<60
1,2,4-Trimethylbenzene	43.6	78,200	329,000	<31	<29	<29	<32	<30
1,3,5-Trimethylbenzene	256	782,000	10,200,000	<31	<29	<29	<32	<30
Vinyl chloride	0.006	66	1,990	<31	<29	<29	<32	<30
Xylenes (total)	367	784,000	3,410,000	<92	<87	<86	<95	<90

Notes: [1] Site-specific (risk-based) residual clean-up levels calculated using the EPAs Risk Screening Levels Calculator: http://epa-prgs.ornl.gov/cgi-in/chemicals/csl_search

Key:

ug/kg = micrograms per kilogram (parts per billion)

Table 2
Soil Analytical Results - VOCs
Diversey, Inc - Building 65
Sturtevant, WI

Page 5 of 9

			Area	Mixing Tank Area			
			Sample ID	MTA-9 (1.5-3.5')	MTA-10 (1.5-3.5')	MTA-11 (2-4')	MTA-12 (2-4')
			Sample Depth (ft)	1.5-3.5	1.5-3.5	2-4	2-4
			Sample Date	1/18/2012	1/18/2012	1/18/2012	1/18/2012
Constituents	*Site-specific Residual Clean-up Levels [1] (RCLs) ug/kg*						
Volatile Organic Compounds (VOCs) (ug/kg) [1]	*Groundwater Pathway*	*Residential Standard for Direct Contact*	*Industrial Standard for Direct Contact*				
Benzene	0.345	1,340	6,670	<28	<29	<29	<29
Bromobenzene	67.9	333,000	2,190,000	<28	<29	<29	<29
Bromochloromethane	25.3	216,000	907,000	<28	<29	<29	<29
Bromodichloromethane	0.041	360	1,800	<28	<29	<29	<29
Bromoform	2.74	61,600	218,000	<28	<29	<29	<29
Bromomethane	2.0	9,860	44,100	<110	<120	<120	<110
n-Butylbenzene	5420	3,910,000	5,100,000	<28	<29	<29	<29
sec-Butylbenzene	NE	NE	NE	<28	<29	<29	<29
tert-Butylbenzene	NE	NE	NE	<28	<29	<29	<29
Carbon tetrachloride	0.2	808	4,030	<28	<29	<29	<29
Chlorobenzene	91	355,000	1,760,000	<28	<29	<29	<29
Chlorodibromomethane	NE	NE	NE	<28	<29	<29	<29
Chloroethane	NE	NE	NE	<57	<58	<58	<57
Chloroform	0.068	391	1,970	<28	<29	<29	<29
Chloromethane	54.8	164,000	691,000	<57	<58	<58	<57
2-Chlorotoluene	NE	NE	NE	<57	<58	<58	<57
4-Chlorotoluene	NE	NE	NE	<28	<29	<29	<29
1,2-Dibromo-3-Chloropropane	0.000228	6.8	87.6	<57	<58	<58	<57
1,2-Dibromoethane (EDB)	0.00246	43	213	<28	<29	<29	<29
Dibromomethane	2.38	32,600	141,000	<28	<29	<29	<29
1,2-Dichlorobenzene	537	2,250,000	12,100,000	<28	<29	<29	<29
1,3-Dichlorobenzene	NE	NE	NE	<28	<29	<29	<29
1,4-Dichlorobenzene	0.792	3,050	15,300	<28	<29	<29	<29
Dichlorodifluoromethane	320	134,000	546,000	<57	<58	<58	<57
1,1-Dichloroethane	0.866	4,380	22,000	<28	<29	<29	<29
1,2-Dichloroethane	0.057	558	2,780	<28	<29	<29	<29
1,1-Dichloroethene	114	326,000	1,450,000	<28	<29	<29	<29
cis-1,2-Dichloroethene	10.9	156,000	2,040,000	<28	<29	<29	<29
trans-1,2-Dichloroethene	33.9	196,000	898,000	<28	<29	<29	<29
1,2-Dichloropropane	0.183	1,200	6,010	<28	<29	<29	<29
1,3-Dichloropropane	151	1,560,000	20,400,000	<28	<29	<29	<29
2,2-Dichloropropane	NE	NE'	NE	<28	<29	<29	<29
1,1-Dichloropropene	NE	NE	NE	<28	<29	<29	<29
cis-1,3-Dichloropropene	NE	NE	NE	<28	<29	<29	<29
trans-1,3-Dichloropropene	NE	NE	NE	<28	<29	<29	<29
Isopropyl ether	NE	NE	NE	<28	<29	<29	<29
Ethylbenzene	2.9	6,640	33,000	<28	<29	<29	<29
Hexachlorobutadiene	1.05	6,230	22,100	<28	<29	<29	<29
Iso propylbenzene	NE	NE	NE	<28	<29	<29	<29
p-Isopropyltoluene	NE	NE	NE	<28	<29	<29	<29
Methylene Chloride	1.46	13,800	68,200	<57	<58	<58	<57
Methyl tert-butyl ether	3.15	56,800	281,000	<28	<29	<29	<29
Naphthalene	1.02	4,470.0	22,500	<57	<58	<58	<57
N-Propylbenzene	NE	NE	NE	<28	<29	<29	<29
Styrene	2360	7,160,000	43,600,000	<57	<58	<58	<57
1,1,1,2-Tetrachloroethane	0.296	2,340	11,700	<28	<29	<29	<29
1,1,2,2-Tetrachloroethane	0.041	687	3,370	<28	<29	<29	<29
Tetrachloroethene	0.05	635	2,990	<28	<29	<29	<29
Toluene	1090	5,190,000	49,900,000	<28	<29	<29	<29
1,2,3-Trichlorobenzene	33.4	48,900	493,000	<28	<29	<29	<29
1,2,4-Trichlorobenzene	6.23	22,100	98,700	<28	<29	<29	<29
1,1,1-Trichloroethane	3450	11,500,000	51,000,000	<28	<29	<29	<29
1,1,2-Trichloroethane	0.113	1,350	6,690	<28	<29	<29	<29
Trichloroethene	0.111	598	8,140	<28	<29	<29	<29
Trichlorofluoromethane	802	1,090,000	4,710,000	<28	<29	<29	<29
1,2,3-Trichloropropane	0.000469	5	95	<57	<58	<58	<57
1,2,4-Trimethylbenzene	43.6	78,200	329,000	<28	<29	<29	<29
1,3,5-Trimethylbenzene	256	782,000	10,200,000	<28	<29	<29	<29
Vinyl chloride	0.006	66	1,990	<28	<29	<29	<29
Xylenes (total)	367	784,000	3,410,000	<85	<87	<87	<86

Notes: [1] Site-specific (risk-based) residual clean-up levels calculated using the EPAs Risk Screening Levels Calculator: http://epa-prgs.ornl.gov/cgi-in/chemicals/csl_search

Key:

ug/kg = micrograms per kilogram (parts per billion)

Table 2
Soil Analytical Results - VOCs
Diversey, Inc - Building 65
Sturtevant, WI

				Area
			Sample ID	MTA-13 (2-4')
			Sample Depth (ft)	2-4
			Sample Date	1/18/2012
Constituents	*Site-specific Residual Clean-up Levels [1] (RCLs) ug/kg*			
Volatile Organic Compounds (VOCs) (ug/kg) [1]	*Groundwater Pathway*	*Residential Standard for Direct Contact*	*Industrial Standard for Direct Contact*	
Benzene	0.345	1,340	6,670	<31
Bromobenzene	67.9	333,000	2,190,000	<31
Bromochloromethane	25.3	216,000	907,000	<31
Bromodichloromethane	0.041	360	1,800	<31
Bromoform	2.74	61,600	218,000	<31
Bromomethane	2.0	9,860	44,100	<120
n-Butylbenzene	5420	3,910,000	5,100,000	<31
sec-Butylbenzene	NE	NE	NE	<31
tert-Butylbenzene	NE	NE	NE	<31
Carbon tetrachloride	0.2	808	4,030	<31
Chlorobenzene	91	355,000	1,760,000	<31
Chlorodibromomethane	NE	NE	NE	<31
Chloroethane	NE	NE	NE	<62
Chloroform	0.068	391	1,970	<31
Chloromethane	54.8	164,000	691,000	<62
2-Chlorotoluene	NE	NE	NE	<62
4-Chlorotoluene	NE	NE	NE	<31
1,2-Dibromo-3-Chloropropane	0.000228	6.8	87.6	<62
1,2-Dibromoethane (EDB)	0.00246	43	213	<31
Dibromomethane	2.38	32,600	141,000	<31
1,2-Dichlorobenzene	537	2,250,000	12,100,000	<31
1,3-Dichlorobenzene	NE	NE	NE	<31
1,4-Dichlorobenzene	0.792	3,050	15,300	<31
Dichlorodifluoromethane	320	134,000	546,000	<62
1,1-Dichloroethane	0.866	4,380	22,000	<31
1,2-Dichloroethane	0.057	558	2,780	<31
1,1-Dichloroethene	114	326,000	1,450,000	<31
cis-1,2-Dichloroethene	10.9	156,000	2,040,000	<31
trans-1,2-Dichloroethene	33.9	196,000	898,000	<31
1,2-Dichloropropane	0.183	1,200	6,010	<31
1,3-Dichloropropane	151	1,560,000	20,400,000	<31
2,2-Dichloropropane	NE	NE	NE	<31
1,1-Dichloropropene	NE	NE	NE	<31
cis-1,3-Dichloropropene	NE	NE	NE	<31
trans-1,3-Dichloropropene	NE	NE	NE	<31
Isopropyl ether	NE	NE	NE	<31
Ethylbenzene	2.9	6,640	33,000	<31
Hexachlorobutadiene	1.05	6,230	22,100	<31
Iso propylbenzene	NE	NE	NE	<31
p-Isopropyltoluene	NE	NE	NE	<31
Methylene Chloride	1.46	13,800	68,200	<62
Methyl tert-butyl ether	3.15	56,800	281,000	<31
Naphthalene	1.02	4,470.0	22,500	<62
N-Propylbenzene	NE	NE	NE	<31
Styrene	2360	7,160,000	43,600,000	<62
1,1,1,2-Tetrachloroethane	0.296	2,340	11,700	<31
1,1,2,2-Tetrachloroethane	0.041	687	3,370	<31
Tetrachloroethene	0.05	635	2,990	<31
Toluene	1090	5,190,000	49,900,000	<31
1,2,3-Trichlorobenzene	33.4	48,900	493,000	<31
1,2,4-Trichlorobenzene	6.23	22,100	98,700	<31
1,1,1-Trichloroethane	3450	11,500,000	51,000,000	<31
1,1,2-Trichloroethane	0.113	1,350	6,690	<31
Trichloroethene	0.111	598	8,140	<31
Trichlorofluoromethane	802	1,090,000	4,710,000	<31
1,2,3-Trichloropropane	0.000469	5	95	<62
1,2,4-Trimethylbenzene	43.6	78,200	329,000	<31
1,3,5-Trimethylbenzene	256	782,000	10,200,000	<31
Vinyl chloride	0.006	66	1,990	<31
Xylenes (total)	367	784,000	3,410,000	<92

Notes: [1] Site-specific (risk-based) residual clean-up levels calculated using the EPAs Risk Screening Levels Calculator: http://epa-prgs.ornl.gov/cgi-in/chemicals/csl_search

Key:

ug/kg = micrograms per kilogram (parts per billion)

Table 2
Soil Analytical Results - VOCs
Diversey, Inc - Building 65
Sturtevant, WI

			Area	Repackaging North	Repackaging South		Hazardous Waste Area	
			Sample ID	RPN-1 (2-4')	RPS-1 (4-6')	RPS-2 (2-4')	HWA-1 (3-5')	HWA-2 (3-5')
			Sample Depth (ft)	2-4	4-6	2-4	3-5	3-5
			Sample Date	1/18/2012	1/18/2012	1/18/2012	1/18/2012	1/18/2012
Constituents	*Site-specific Residual Clean-up Levels [1] (RCLs) ug/kg*							
Volatile Organic Compounds (VOCs) (ug/kg) [1]	*Groundwater Pathway*	*Residential Standard for Direct Contact*	*Industrial Standard for Direct Contact*					
Benzene	0.345	1,340	6,670	<29	<28	<29	<29	<29
Bromobenzene	67.9	333,000	2,190,000	<29	<28	<29	<29	<29
Bromochloromethane	25.3	216,000	907,000	<29	<28	<29	<29	<29
Bromodichloromethane	0.041	360	1,800	<29	<28	<29	<29	<29
Bromoform	2.74	61,600	218,000	<29	<28	<29	<29	<29
Bromomethane	2.0	9,860	44,100	<120	<110	<120	<120	<110
n-Butylbenzene	5420	3,910,000	5,100,000	<29	<28	<29	<29	<29
sec-Butylbenzene	NE	NE	NE	<29	<28	<29	<29	<29
tert-Butylbenzene	NE	NE	NE	<29	<28	<29	<29	<29
Carbon tetrachloride	0.2	808	4,030	<29	<28	<29	<29	<29
Chlorobenzene	91	355,000	1,760,000	<29	<28	<29	<29	<29
Chlorodibromomethane	NE	NE	NE	<29	<28	<29	<29	<29
Chloroethane	NE	NE	NE	<58	<56	<59	<58	<57
Chloroform	0.068	391	1,970	<29	<28	<29	<29	<29
Chloromethane	54.8	164,000	691,000	<58	<56	<59	<58	<57
2-Chlorotoluene	NE	NE	NE	<58	<56	<59	<58	<57
4-Chlorotoluene	NE	NE	NE	<29	<28	<29	<29	<29
1,2-Dibromo-3-Chloropropane	0.000228	6.8	87.6	<58	<56	<59	<58	<57
1,2-Dibromoethane (EDB)	0.00246	43	213	<29	<28	<29	<29	<29
Dibromomethane	2.38	32,600	141,000	<29	<28	<29	<29	<29
1,2-Dichlorobenzene	537	2,250,000	12,100,000	<29	<28	<29	<29	<29
1,3-Dichlorobenzene	NE	NE	NE	<29	<28	<29	<29	<29
1,4-Dichlorobenzene	0.792	3,050	15,300	<29	<28	<29	<29	<29
Dichlorodifluoromethane	320	134,000	546,000	<58	<56	<59	<58	<57
1,1-Dichloroethane	0.866	4,380	22,000	<29	<28	<29	<29	<29
1,2-Dichloroethane	0.057	558	2,780	<29	<28	<29	<29	<29
1,1-Dichloroethene	114	326,000	1,450,000	<29	<28	<29	<29	<29
cis-1,2-Dichloroethene	10.9	156,000	2,040,000	<29	<28	<29	<29	<29
trans-1,2-Dichloroethene	33.9	196,000	898,000	<29	<28	<29	<29	<29
1,2-Dichloropropane	0.183	1,200	6,010	<29	<28	<29	<29	<29
1,3-Dichloropropane	151	1,560,000	20,400,000	<29	<28	<29	<29	<29
2,2-Dichloropropane	NE	NE	NE	<29	<28	<29	<29	<29
1,1-Dichloropropene	NE	NE	NE	<29	<28	<29	<29	<29
cis-1,3-Dichloropropene	NE	NE	NE	<29	<28	<29	<29	<29
trans-1,3-Dichloropropene	NE	NE	NE	<29	<28	<29	<29	<29
Isopropyl ether	NE	NE	NE	<29	<28	<29	<29	<29
Ethylbenzene	2.9	6,640	33,000	<29	<28	<29	<29	<29
Hexachlorobutadiene	1.05	6,230	22,100	<29	<28	<29	<29	<29
Iso propylbenzene	NE	NE	NE	<29	<28	<29	<29	<29
p-Isopropyltoluene	NE	NE	NE	<29	<28	<29	<29	<29
Methylene Chloride	1.46	13,800	68,200	<58	<56	<59	<58	<57
Methyl tert-butyl ether	3.15	56,800	281,000	<29	<28	<29	<29	<29
Naphthalene	1.02	4,470.0	22,500	<58	<56	<59	<58	<57
N-Propylbenzene	NE	NE	NE	<29	<28	<29	<29	<29
Styrene	2360	7,160,000	43,600,000	<58	<56	<59	<58	<57
1,1,1,2-Tetrachloroethane	0.296	2,340	11,700	<29	<28	<29	<29	<29
1,1,2,2-Tetrachloroethane	0.041	687	3,370	<29	<28	<29	<29	<29
Tetrachloroethene	0.05	635	2,990	<29	<28	<29	<29	<29
Toluene	1090	5,190,000	49,900,000	<29	<28	<29	<29	<29
1,2,3-Trichlorobenzene	33.4	48,900	493,000	<29	<28	<29	<29	<29
1,2,4-Trichlorobenzene	6.23	22,100	98,700	<29	<28	<29	<29	<29
1,1,1-Trichloroethane	3450	11,500,000	51,000,000	<29	<28	<29	<29	<29
1,1,2-Trichloroethane	0.113	1,350	6,690	<29	<28	<29	<29	<29
Trichloroethene	0.111	598	8,140	<29	<28	<29	<29	<29
Trichlorofluoromethane	802	1,090,000	4,710,000	<29	<28	<29	<29	<29
1,2,3-Trichloropropane	0.000469	5	95	<58	<56	<59	<58	<57
1,2,4-Trimethylbenzene	43.6	78,200	329,000	<29	<28	<29	<29	<29
1,3,5-Trimethylbenzene	256	782,000	10,200,000	<29	<28	<29	<29	<29
Vinyl chloride	0.006	66	1,990	<29	<28	<29	<29	<29
Xylenes (total)	367	784,000	3,410,000	<87	<84	<88	<86	<86

Notes: [1] Site-specific (risk-based) residual clean-up levels calculated using the EPAs Risk Screening Levels Calculator: http://epa-prgs.ornl.gov/cgi-in/chemicals/csl_search

Key:

ug/kg = micrograms per kilogram (parts per billion)

Table 2
Soil Analytical Results - VOCs
Diversey, Inc - Building 65
Sturtevant, WI

			Area	Truck Dock				Duplicate Samp	
			Sample ID	TD-1 (10-12')	TD-2 (3-5')	TD-3 (2-4')	TD-4 (3-5')	SB-DUP-1	SB-DUP-2
			Sample Depth (ft)	10-12	3-5	2-4	3-5		
			Sample Date	1/18/2012	1/18/2012	1/18/2012	1/18/2012	1/17/2012	1/18/2012
Constituents	*Site-specific Residual Clean-up Levels [1] (RCLs) ug/kg*								
Volatile Organic Compounds (VOCs) (ug/kg) [1]	*Groundwater Pathway*	*Residential Standard for Direct Contact*	*Industrial Standard for Direct Contact*						
Benzene	0.345	1,340	6,670	<29	<30	<29	<30	<29	<29
Bromobenzene	67.9	333,000	2,190,000	<29	<30	<29	<30	<29	<29
Bromochloromethane	25.3	216,000	907,000	<29	<30	<29	<30	<29	<29
Bromodichloromethane	0.041	360	1,800	<29	<30	<29	<30	<29	<29
Bromoform	2.74	61,600	218,000	<29	<30	<29	<30	<29	<29
Bromomethane	2.0	9,860	44,100	<110	<120	<120	<120	<120	<120
n-Butylbenzene	5420	3,910,000	5,100,000	<29	<30	<29	<30	<29	<29
sec-Butylbenzene	NE	NE	NE	<29	<30	<29	<30	<29	<29
tert-Butylbenzene	NE	NE	NE	<29	<30	<29	<30	<29	<29
Carbon tetrachloride	0.2	808	4,030	<29	<30	<29	<30	<29	<29
Chlorobenzene	91	355,000	1,760,000	<29	<30	<29	<30	<29	<29
Chlorodibromomethane	NE	NE	NE	<29	<30	<29	<30	<29	<29
Chloroethane	NE	NE	NE	<57	<60	<58	<59	<58	<58
Chloroform	0.068	391	1,970	<29	<30	<29	<30	<29	<29
Chloromethane	54.8	164,000	691,000	<57	<60	<58	<59	<58	<58
2-Chlorotoluene	NE	NE	NE	<57	<60	<58	<59	<58	<58
4-Chlorotoluene	NE	NE	NE	<29	<30	<29	<30	<29	<29
1,2-Dibromo-3-Chloropropane	0.000228	6.8	87.6	<57	<60	<58	<59	<58	<58
1,2-Dibromoethane (EDB)	0.00246	43	213	<29	<30	<29	<30	<29	<29
Dibromomethane	2.38	32,600	141,000	<29	<30	<29	<30	<29	<29
1,2-Dichlorobenzene	537	2,250,000	12,100,000	<29	<30	<29	<30	<29	<29
1,3-Dichlorobenzene	NE	NE	NE	<29	<30	<29	<30	<29	<29
1,4-Dichlorobenzene	0.792	3,050	15,300	<29	<30	<29	<30	<29	<29
Dichlorodifluoromethane	320	134,000	546,000	<57	<60	<58	<59	<58	<58
1,1-Dichloroethane	0.866	4,380	22,000	<29	<30	<29	<30	<29	<29
1,2-Dichloroethane	0.057	558	2,780	<29	<30	<29	<30	<29	<29
1,1-Dichloroethene	114	326,000	1,450,000	<29	<30	<29	<30	<29	<29
cis-1,2-Dichloroethene	10.9	156,000	2,040,000	<29	<30	<29	<30	<29	<29
trans-1,2-Dichloroethene	33.9	196,000	898,000	<29	<30	<29	<30	<29	<29
1,2-Dichloropropane	0.183	1,200	6,010	<29	<30	<29	<30	<29	<29
1,3-Dichloropropane	151	1,560,000	20,400,000	<29	<30	<29	<30	<29	<29
2,2-Dichloropropane	NE	NE	NE	<29	<30	<29	<30	<29	<29
1,1-Dichloropropene	NE	NE	NE	<29	<30	<29	<30	<29	<29
cis-1,3-Dichloropropene	NE	NE	NE	<29	<30	<29	<30	<29	<29
trans-1,3-Dichloropropene	NE	NE	NE	<29	<30	<29	<30	<29	<29
Isopropyl ether	NE	NE	NE	<29	<30	<29	<30	<29	<29
Ethylbenzene	2.9	6,640	33,000	<29	<30	<29	<30	<29	<29
Hexachlorobutadiene	1.05	6,230	22,100	<29	<30	<29	<30	<29	<29
Iso propylbenzene	NE	NE	NE	<29	<30	<29	<30	<29	<29
p-Isopropyltoluene	NE	NE	NE	<29	<30	<29	<30	<29	<29
Methylene Chloride	1.46	13,800	68,200	<57	<60	<58	<59	<58	<58
Methyl tert-butyl ether	3.15	56,800	281,000	<29	<30	<29	<30	<29	<29
Naphthalene	1.02	4,470.0	22,500	<57	<60	<58	<59	<58	<58
N-Propylbenzene	NE	NE	NE	<29	<30	<29	<30	<29	<29
Styrene	2360	7,160,000	43,600,000	<57	<60	<58	<59	<58	<58
1,1,1,2-Tetrachloroethane	0.296	2,340	11,700	<29	<30	<29	<30	<29	<29
1,1,2,2-Tetrachloroethane	0.041	687	3,370	<29	<30	<29	<30	<29	<29
Tetrachloroethene	0.05	635	2,990	<29	<30	<29	<30	<29	<29
Toluene	1090	5,190,000	49,900,000	<29	<30	<29	<30	<29	<29
1,2,3-Trichlorobenzene	33.4	48,900	493,000	<29	<30	<29	<30	<29	<29
1,2,4-Trichlorobenzene	6.23	22,100	98,700	<29	<30	<29	<30	<29	<29
1,1,1-Trichloroethane	3450	11,500,000	51,000,000	<29	<30	<29	<30	<29	<29
1,1,2-Trichloroethane	0.113	1,350	6,690	<29	<30	<29	<30	<29	<29
Trichloroethene	0.111	598	8,140	<29	<30	<29	<30	<29	<29
Trichlorofluoromethane	802	1,090,000	4,710,000	<29	<30	<29	<30	<29	<29
1,2,3-Trichloropropane	0.000469	5	95	<57	<60	<58	<59	<58	<58
1,2,4-Trimethylbenzene	43.6	78,200	329,000	<29	<30	<29	<30	<29	<29
1,3,5-Trimethylbenzene	256	782,000	10,200,000	<29	<30	<29	<30	<29	<29
Vinyl chloride	0.006	66	1,990	<29	<30	<29	<30	<29	<29
Xylenes (total)	367	784,000	3,410,000	<86	<90	<87	<89	<87	<87

Notes: [1] Site-specific (risk-based) residual clean-up levels calculated using the EPAs Risk Screening Levels Calculator: http://epa-prgs.ornl.gov/cgi-in/chemicals/csl_search

Key:

ug/kg = micrograms per kilogram (parts per billion)

Table 2
Soil Analytical Results - VOCs
Diversey, Inc - Building 65
Sturtevant, WI

			Area les	
			Sample ID	SB-DUP-3
			Sample Depth (ft)	
			Sample Date	1/18/2012
Constituents	*Site-specific Residual Clean-up Levels* [1] *(RCLs) ug/kg*			
Volatile Organic Compounds (VOCs) (ug/kg) [1]	*Groundwater Pathway*	*Residential Standard for Direct Contact*	*Industrial Standard for Direct Contact*	
Benzene	0.345	1,340	6,670	<29
Bromobenzene	67.9	333,000	2,190,000	<29
Bromochloromethane	25.3	216,000	907,000	<29
Bromodichloromethane	0.041	360	1,800	<29
Bromoform	2.74	61,600	218,000	<29
Bromomethane	2.0	9,860	44,100	<120
n-Butylbenzene	5420	3,910,000	5,100,000	<29
sec-Butylbenzene	NE	NE	NE	<29
tert-Butylbenzene	NE	NE	NE	<29
Carbon tetrachloride	0.2	808	4,030	<29
Chlorobenzene	91	355,000	1,760,000	<29
Chlorodibromomethane	NE	NE	NE	<29
Chloroethane	NE	NE	NE	<59
Chloroform	0.068	391	1,970	<29
Chloromethane	54.8	164,000	691,000	<59
2-Chlorotoluene	NE	NE	NE	<59
4-Chlorotoluene	NE	NE	NE	<29
1,2-Dibromo-3-Chloropropane	0.000228	6.8	87.6	<59
1,2-Dibromoethane (EDB)	0.00246	43	213	<29
Dibromomethane	2.38	32,600	141,000	<29
1,2-Dichlorobenzene	537	2,250,000	12,100,000	<29
1,3-Dichlorobenzene	NE	NE	NE	<29
1,4-Dichlorobenzene	0.792	3,050	15,300	<29
Dichlorodifluoromethane	320	134,000	546,000	<59
1,1-Dichloroethane	0.866	4,380	22,000	<29
1,2-Dichloroethane	0.057	558	2,780	<29
1,1-Dichloroethene	114	326,000	1,450,000	<29
cis-1,2-Dichloroethene	10.9	156,000	2,040,000	<29
trans-1,2-Dichloroethene	33.9	196,000	898,000	<29
1,2-Dichloropropane	0.183	1,200	6,010	<29
1,3-Dichloropropane	151	1,560,000	20,400,000	<29
2,2-Dichloropropane	NE	NE	NE	<29
1,1-Dichloropropene	NE	NE	NE	<29
cis-1,3-Dichloropropene	NE	NE	NE	<29
trans-1,3-Dichloropropene	NE	NE	NE	<29
Isopropyl ether	NE	NE	NE	<29
Ethylbenzene	2.9	6,640	33,000	<29
Hexachlorobutadiene	1.05	6,230	22,100	<29
Iso propylbenzene	NE	NE	NE	<29
p-Isopropyltoluene	NE	NE	NE	<29
Methylene Chloride	1.46	13,800	68,200	<59
Methyl tert-butyl ether	3.15	56,800	281,000	<29
Naphthalene	1.02	4,470.0	22,500	<59
N-Propylbenzene	NE	NE	NE	<29
Styrene	2360	7,160,000	43,600,000	<59
1,1,1,2-Tetrachloroethane	0.296	2,340	11,700	<29
1,1,2,2-Tetrachloroethane	0.041	687	3,370	<29
Tetrachloroethene	0.05	635	2,990	<29
Toluene	1090	5,190,000	49,900,000	<29
1,2,3-Trichlorobenzene	33.4	48,900	493,000	<29
1,2,4-Trichlorobenzene	6.23	22,100	98,700	<29
1,1,1-Trichloroethane	3450	11,500,000	51,000,000	<29
1,1,2-Trichloroethane	0.113	1,350	6,690	<29
Trichloroethene	0.111	598	8,140	<29
Trichlorofluoromethane	802	1,090,000	4,710,000	<29
1,2,3-Trichloropropane	0.000469	5	95	<59
1,2,4-Trimethylbenzene	43.6	78,200	329,000	<29
1,3,5-Trimethylbenzene	256	782,000	10,200,000	<29
Vinyl chloride	0.006	66	1,990	<29
Xylenes (total)	367	784,000	3,410,000	<88

Notes: [1] Site-specific (risk-based) residual clean-up levels calculated using the EPAs Risk Screening Levels Calculator: http://epa-prgs.ornl.gov/cgi-in/chemicals/csl_search

Key:

ug/kg = micrograms per kilogram (parts per billion)

Table 3
Soil Analytical Results - SVOCs
Diversey, Inc - Building 65
Sturtevant, WI

			Area	Day Tank Area	
			Sample ID	DTR-1 (1-3')	DTR-2 (10.5-11.5)
			Sample Depth (ft)	1-3	10.5-11
			Sample Date	1/17/2012	1/17/2012
Constituents	*Site-specific (risk-based) Residual Clean-up Levels [1] (RCLs) ug/kg*				
Semi-volatile Organic Compounds (SVOCs) (ug/kg) [1]	*Groundwater Pathway*	*Residential Standard for Direct Contact*	*Industrial Standard for Direct Contact*		
Phenol	4,660	18,300,000	185,000	<59	<61
Bis(2-chloroethyl)ether	0.00408	252	1,210	<55	<57
1,3-Dichlorobenzene	NE	NE	NE	<39	<40
1,4-Dichlorobenzene	0.792	3,050	15,300	<39	<40
1,2-Dichlorobenzene	537	2,250,000	12,100,000	<41	<42
Benzyl alcohol	453	6,110,000	61,600,000	<110	<110
2-Methylphenol	NE	NE	NE	<50	<51
2,2'-oxybis[1-chloropropane]	NE	NE	NE	<41	<42
N-Nitrosodi-n-propylamine	0.013	99,200	352,000	<47	<49
Hexachloroethane	0.867	12,200	43,100	<40	<41
2-Chlorophenol	111	391,000	5,110,000	<53	<55
Nitrobenzene	0.148	6,060	30,600	<12	<12
Bis(2-chloroethoxy)methane	0.004	183,000	1,850,000	<41	<42
1,2,4-Trichlorobenzene	43.6	78,200	329,000	<42	<43
Benzoic acid	16,000	244,000,000	2,460,000	<510	<530
Isophorone	33.2	512,000	1,810,000	<42	<43
2,4-Dimethylphenol	661	1,220,000	12,300,000	<120	<120
Hexachlorobutadiene	1.05	6,230	22,100	<49	<50
Naphthalene	1.02	4,470	22,500	<7.2	<7.4
2,4-Dichlorophenol	84	183,000	1,850,000	<110	<120
4-Chloroaniline	NE	NE	NE	<110	<120
2,4,6-Trichlorophenol	28.9	44,200	157,000	<47	<48
2,4,5-Trichlorophenol	7,270	6,110,000	61,600,000	<110	<110
Hexachlorocyclopentadiene	148	366,000	3,680,000	<170	<180
2-Methylnaphthalene	301	313,000	4,090,000	<48	<50
2-Nitroaniline	103	606,000	6,040,000	<67	<69
2-Chloronaphthalene	NE	NE	NE	<42	<43
4-Chloro-3-methylphenol	NE	NE	NE	<180	<180
2,6-Dinitrotoluene	41.5	61,200	618,000	<44	<46
2-Nitrophenol	NE	NE	NE	<59	<60
3-Nitroaniline	NE	NE	NE	<72	<74
Dimethyl phthalate	NE	NE	NE	<47	<48
2,4-Dinitrophenol	68.6	122,000	12,300,000	<190	<200
Acenaphthylene	NE	17,200,000	NE	<8.6	<8.8
2,4-Dinitrotoluene	0.571	1,560	5,520	<57	<59
Acenaphthene	9,020	1,340	33,000,000	<11	<11
Dibenzofuran	239	78,200	1,020,000	<45	<46
4-Nitrophenol	NE	NE	NE	<200	<210
Fluorene	8,940	2,290,000	22,000,000	<8.5	<8.7
4-Nitroaniline	2.25	24,300	86,200	<77	<79
4-Bromophenyl phenyl ether	NE	NE	NE	<42	<43
Hexachlorobenzene	1.18	304	1,080	<7.3	<7.5
Diethyl phthalate	7,720	48,900,000	493,000,000	<62	<64
4-Chlorophenyl phenyl ether	NE	NE	NE	<59	<60
Pentachlorophenol	0.793	894	2,700	<190	<190
N-Nitrosodiphenylamine	126	992-00	352,000	<50	<52
4,6-Dinitro-2-methylphenol	NE	NE	NE	<91	<93
Phenanthrene	NE	NE	NE	<16	<16
Anthracene	94,900	17,200,000	165,000,000	<8.8	<9.0
Carbazole	NE	NE	NE	<52	<54
Di-n-butyl phthalate	NE	NE	NE	<47	<48
Fluoranthene	156,000	2,290,000	22,000,000	<15	<16
Pyrene	21,300	1,720,000	16,500,000	<13	<14
Butyl benzyl phthalate	452	256,000	907,000	<47	<48
Benz[a]anthracene	23.5	148	2,110	<7.8	<8.0
Chrysene	2,400	14,800	211,000	<8.4	<8.7
3,3'-Dichlorobenzidine	1.57	1,080	3,830	<31	<32
Bis(2-ethylhexyl) phthalate	2,590	34,700	123,000	<49	<51
Di-n-octyl phthalate	NE	NE	NE	<76	<78
Benzo[b]fluoranthene	479	148	2,110	<7.2	<7.4
Benzo[k]fluoranthene	780	1,480	21,100	<8.9	<9.1
Benzo[a]pyrene	470	14.8	211	<6.8	<7.0
Indeno[1,2,3-cd]pyrene	259	148	2,110	<13	<13
Dibenz(a,h)anthracene	25.4	14.8	211	<10	<11
Benzo[g,h,i]perylene	NE	NE	NE	<13	<13
Methylphenol	NE	NE	NE	<71	<73

Notes:

[1] Site-specific (risk based) residual clean-up levels calculated using the Environmental Protection Agencies Risk Screening Levels Calculator: http://epa-prgs.ornl.gov/cgi-bin/chemicals/csl_search

Key:

ug/kg = micrograms per kilogram (parts per billion)
J = Result between limit of detection and limit of quantization
Bold = Concentrations greater than laboratory limit of detection
Bold Italics = Concentrations greater than residential landuse CULs
[ ] = Concentrations greater than soil to groundwater pathway CULs

Table 3
Soil Analytical Results - SVOCs
Diversey, Inc - Building 65
Sturtevant, WI

Page 2 of 10

			Area	Packaging Area				
			Sample ID	PA-1 (4-6')	PA-2(4-6')	PA-3 (11-12')	PA-4 (2-4')	PA-5 (5-7')
			Sample Depth (ft)	4-6	4-6	11-12	2-4	5-7
			Sample Date	1/17/2012	1/17/2012	1/17/2012	1/17/2012	1/17/2012
Constituents	*Site-specific (risk-based) Residual Clean-up Levels [1] (RCLs) ug/kg*							
Semi-volatile Organic Compounds (SVOCs) (ug/kg) [1]	*Groundwater Pathway*	*Residential Standard for Direct Contact*	*Industrial Standard for Direct Contact*					
Phenol	4,660	18,300,000	185,000	<60	<63	<57	<60	<64
Bis(2-chloroethyl)ether	0.00408	252	1,210	<56	<59	<54	<56	<60
1,3-Dichlorobenzene	NE	NE	NE	<40	<42	<38	<40	<43
1,4-Dichlorobenzene	0.792	3,050	15,300	<40	<42	<38	<40	<43
1,2-Dichlorobenzene	537	2,250,000	12,100,000	<41	<44	<40	<41	<45
Benzyl alcohol	453	6,110,000	61,600,000	390	<120	<110	<110	<120
2-Methylphenol	NE	NE	NE	<50	<53	<48	<50	<54
2,2'-oxybis[1-chloropropane]	NE	NE	NE	<42	<44	<40	<42	<45
N-Nitrosodi-n-propylamine	0.013	99,200	352,000	<48	<51	<46	<48	<52
Hexachloroethane	0.867	12,200	43,100	<40	<43	<39	<40	<43
2-Chlorophenol	111	391,000	5,110,000	<54	<57	<52	<54	<58
Nitrobenzene	0.148	6,060	30,600	<12	<12	<11	<12	<13
Bis(2-chloroethoxy)methane	0.004	183,000	1,850,000	<42	<44	<40	<42	<45
1,2,4-Trichlorobenzene	43.6	78,200	329,000	<43	<45	<41	<43	<46
Benzoic acid	16,000	244,000,000	2,460,000	<520	980 J	<500	<520	<560
Isophorone	33.2	512,000	1,810,000	<42	<44	<40	<42	<45
2,4-Dimethylphenol	661	1,220,000	12,300,000	<120	<120	<110	<120	<130
Hexachlorobutadiene	1.05	6,230	22,100	<49	<52	<47	<49	<53
Naphthalene	1.02	4,470	22,500	<7.2	<7.7	<7.0	<7.2	<7.8
2,4-Dichlorophenol	84	183,000	1,850,000	<110	<120	<110	<110	<120
4-Chloroaniline	NE	NE	NE	<110	<120	<110	<110	<120
2,4,6-Trichlorophenol	28.9	44,200	157,000	<47	<50	<46	<47	<51
2,4,5-Trichlorophenol	7,270	6,110,000	61,600,000	<110	<110	<100	<110	<120
Hexachlorocyclopentadiene	148	366,000	3,680,000	<170	<180	<170	<170	<190
2-Methylnaphthalene	301	313,000	4,090,000	<49	<52	<47	<49	<53
2-Nitroaniline	103	606,000	6,040,000	<68	<72	<65	<68	<73
2-Chloronaphthalene	NE	NE	NE	<42	<45	<41	<42	<46
4-Chloro-3-methylphenol	NE	NE	NE	<180	<190	<170	<180	<190
2,6-Dinitrotoluene	41.5	61,200	618,000	<45	<47	<43	<45	<48
2-Nitrophenol	NE	NE	NE	<59	<63	<57	<59	<64
3-Nitroaniline	NE	NE	NE	<73	<77	<70	<73	<79
Dimethyl phthalate	NE	NE	NE	<47	<50	<45	<47	<51
2,4-Dinitrophenol	68.6	122,000	12,300,000	<190	<200	<190	<190	<210
Acenaphthylene	NE	17,200,000	NE	<8.6	<9.2	<8.3	<8.6	<9.4
2,4-Dinitrotoluene	0.571	1,560	5,520	<58	<61	<56	<58	<62
Acenaphthene	9,020	1,340	33,000,000	<11	<12	<11	<11	<12
Dibenzofuran	239	78,200	1,020,000	<45	<48	<44	<45	<49
4-Nitrophenol	NE	NE	NE	<200	<210	<200	<200	<220
Fluorene	8,940	2,290,000	22,000,000	<8.6	<9.1	<8.2	<8.5	<9.3
4-Nitroaniline	2.25	24,300	86,200	<77	<82	<74	<77	<83
4-Bromophenyl phenyl ether	NE	NE	NE	<42	<45	<40	<42	<45
Hexachlorobenzene	1.18	304	1,080	<7.4	<7.9	<7.1	<7.4	<8.0
Diethyl phthalate	7,720	48,900,000	493,000,000	<63	<67	<60	<63	<68
4-Chlorophenyl phenyl ether	NE	NE	NE	<59	<63	<57	<59	<64
Pentachlorophenol	0.793	894	2,700	<190	<200	<180	<190	<210
N-Nitrosodiphenylamine	126	992-00	352,000	<51	<54	<49	<51	<55
4,6-Dinitro-2-methylphenol	NE	NE	NE	<91	<97	<88	<91	<99
Phenanthrene	NE	NE	NE	48	<17	<15	<16	<17
Anthracene	94,900	17,200,000	165,000,000	16 J	<9.4	<8.5	<8.8	<9.6
Carbazole	NE	NE	NE	<53	<56	<51	<53	<57
Di-n-butyl phthalate	NE	NE	NE	<47	<50	<46	<47	<51
Fluoranthene	156,000	2,290,000	22,000,000	78	<16	<15	<15	<17
Pyrene	21,300	1,720,000	16,500,000	64	<14	<13	14 J	<15
Butyl benzyl phthalate	452	256,000	907,000	<47	130	<45	<47	84 J
Benz[a]anthracene	23.5	148	2,110	35 J	<8.4	<7.6	<7.9	<8.5
Chrysene	2,400	14,800	211,000	32 J	<9.0	17 J	11 J	<9.2
3,3'-Dichlorobenzidine	1.57	1,080	3,830	<31	<33	<30	<31	<34
Bis(2-ethylhexyl) phthalate	2,590	34,700	123,000	<50	200	<48	<50	170 J
Di-n-octyl phthalate	NE	NE	NE	<76	<81	<74	<76	<83
Benzo[b]fluoranthene	479	148	2,110	40	<7.7	<7.0	13 J	<7.9
Benzo[k]fluoranthene	780	1,480	21,100	24 J	<9.5	<8.6	<9.0	<9.7
Benzo[a]pyrene	470	14.8	211	36 J	<7.3	<6.6	9.1 J	<7.4
Indeno[1,2,3-cd]pyrene	259	148	2,110	33 J	<13	<12	<13	<14
Dibenz(a,h)anthracene	25.4	14.8	211	23 J	<11	<10	<11	<11
Benzo[g,h,i]perylene	NE	NE	NE	37	<13	17 J	<13	<14
Methylphenol	NE	NE	NE	<71	<76	<69	<71	<77

Notes:

[1] Site-specific (risk based) residual clean-up levels calculated using the Environmental Protection Agencies Risk Screer prgs.ornl.gov/cgi-bin/chemicals/csl_search

Key:

ug/kg = micrograms per kilogram (parts per billion)
J = Result between limit of detection and limit of quantization
Bold = Concentrations greater than laboratory limit of detection
Bold Italics = Concentrations greater than residential landuse CULs
[ ] = Concentrations greater than soil to groundwater pathway CULs

Table 3
Soil Analytical Results - SVOCs
Diversey, Inc - Building 65
Sturtevant, WI

			Area	Tank Farm			Mixing Tank Are	
			Sample ID	TF-1 (6-8')	TF-2 (4-6')	TF-3 (3-5)	MTA-1 (2-4')	MTA-2 (2-4')
			Sample Depth (ft)	6-8	4-6	3-5	2-4	2-4
			Sample Date	1/17/2012	1/17/2012	1/17/2012	1/17/2012	1/17/2012
Constituents	*Site-specific (risk-based) Residual Clean-up Levels [1] (RCLs) ug/kg*							
Semi-volatile Organic Compounds (SVOCs) (ug/kg) [1]	*Groundwater Pathway*	*Residential Standard for Direct Contact*	*Industrial Standard for Direct Contact*					
Phenol	4,660	18,300,000	185,000	<63	<61	<61	<59	<61
Bis(2-chloroethyl)ether	0.00408	252	1,210	<59	<57	<57	<55	<57
1,3-Dichlorobenzene	NE	NE	NE	<42	<40	<41	<39	<40
1,4-Dichlorobenzene	0.792	3,050	15,300	<42	<40	<41	<39	<40
1,2-Dichlorobenzene	537	2,250,000	12,100,000	<43	<42	<42	<41	<42
Benzyl alcohol	453	6,110,000	61,600,000	<120	<110	<120	<110	<110
2-Methylphenol	NE	NE	NE	<53	<51	<51	<50	<51
2,2'-oxybis[1-chloropropane]	NE	NE	NE	<44	<43	<43	<41	<43
N-Nitrosodi-n-propylamine	0.013	99,200	352,000	<50	<49	<49	<48	<49
Hexachloroethane	0.867	12,200	43,100	<42	<41	<41	<40	<41
2-Chlorophenol	111	391,000	5,110,000	<57	<55	<55	<54	<55
Nitrobenzene	0.148	6,060	30,600	<12	<12	<12	<12	<12
Bis(2-chloroethoxy)methane	0.004	183,000	1,850,000	<44	<42	<43	<41	<42
1,2,4-Trichlorobenzene	43.6	78,200	329,000	<45	<43	<44	<42	<43
Benzoic acid	16,000	244,000,000	2,460,000	<550	<530	<530	<520	<530
Isophorone	33.2	512,000	1,810,000	<44	<43	<43	<42	<43
2,4-Dimethylphenol	661	1,220,000	12,300,000	<120	<120	<120	<120	<120
Hexachlorobutadiene	1.05	6,230	22,100	<52	<50	<51	<49	<50
Naphthalene	1.02	4,470	22,500	<7.6	<7.4	<7.4	<7.2	<7.4
2,4-Dichlorophenol	84	183,000	1,850,000	<120	<120	<120	<110	<120
4-Chloroaniline	NE	NE	NE	<120	<120	<120	<110	<120
2,4,6-Trichlorophenol	28.9	44,200	157,000	<50	<48	<48	<47	<48
2,4,5-Trichlorophenol	7,270	6,110,000	61,600,000	<110	<110	<110	<110	<110
Hexachlorocyclopentadiene	148	366,000	3,680,000	<180	<180	<180	<170	<180
2-Methylnaphthalene	301	313,000	4,090,000	<52	<50	<50	<49	<50
2-Nitroaniline	103	606,000	6,040,000	<71	<69	<69	<67	<69
2-Chloronaphthalene	NE	NE	NE	<45	<43	<43	<42	<43
4-Chloro-3-methylphenol	NE	NE	NE	<190	<180	<180	<180	<180
2,6-Dinitrotoluene	41.5	61,200	618,000	<47	<46	<46	<45	<46
2-Nitrophenol	NE	NE	NE	<62	<60	<61	<59	<60
3-Nitroaniline	NE	NE	NE	<77	<74	<74	<72	<74
Dimethyl phthalate	NE	NE	NE	<50	<48	<48	<47	<48
2,4-Dinitrophenol	68.6	122,000	12,300,000	<200	<200	<200	<190	<200
Acenaphthylene	NE	17,200,000	NE	<9.1	<8.8	<8.9	<8.6	<8.8
2,4-Dinitrotoluene	0.571	1,560	5,520	<61	<59	<59	<57	<59
Acenaphthene	9,020	1,340	33,000,000	<12	<11	<12	<11	<11
Dibenzofuran	239	78,200	1,020,000	<48	<46	<46	<45	<46
4-Nitrophenol	NE	NE	NE	<210	<210	<210	<200	<210
Fluorene	8,940	2,290,000	22,000,000	<9.0	<8.7	<8.8	<8.5	<8.7
4-Nitroaniline	2.25	24,300	86,200	<81	<79	<79	<77	<79
4-Bromophenyl phenyl ether	NE	NE	NE	<44	<43	<43	<42	<43
Hexachlorobenzene	1.18	304	1,080	<7.8	<7.6	<7.6	<7.4	<7.6
Diethyl phthalate	7,720	48,900,000	493,000,000	<66	<64	<64	<62	<64
4-Chlorophenyl phenyl ether	NE	NE	NE	<63	<60	<61	<59	<60
Pentachlorophenol	0.793	894	2,700	<200	<200	<200	<190	<200
N-Nitrosodiphenylamine	126	992-00	352,000	<54	<52	<52	<51	<52
4,6-Dinitro-2-methylphenol	NE	NE	NE	<96	<93	<94	<91	<93
Phenanthrene	NE	NE	NE	<17	<16	<16	<16	<16
Anthracene	94,900	17,200,000	165,000,000	<9.3	<9.0	<9.1	<8.8	<9.0
Carbazole	NE	NE	NE	<56	<54	<54	<53	<54
Di-n-butyl phthalate	NE	NE	NE	<50	<48	<49	<47	<48
Fluoranthene	156,000	2,290,000	22,000,000	<16	<16	<16	<15	<16
Pyrene	21,300	1,720,000	16,500,000	<14	<14	<14	<14	<14
Butyl benzyl phthalate	452	256,000	907,000	<50	<48	<48	<47	<48
Benz[a]anthracene	23.5	148	2,110	<8.3	<8.0	<8.1	<7.8	<8.0
Chrysene	2,400	14,800	211,000	<9.0	<8.7	<8.7	<8.5	<8.7
3,3'-Dichlorobenzidine	1.57	1,080	3,830	<33	<32	<32	<31	<32
Bis(2-ethylhexyl) phthalate	2,590	34,700	123,000	<53	<51	<51	<50	<51
Di-n-octyl phthalate	NE	NE	NE	<81	<78	<78	<76	<78
Benzo[b]fluoranthene	479	148	2,110	<7.7	<7.5	<7.5	<7.3	<7.5
Benzo[k]fluoranthene	780	1,480	21,100	<9.5	<9.2	<9.2	<8.9	<9.2
Benzo[a]pyrene	470	14.8	211	<7.2	<7.0	<7.0	<6.8	<7.0
Indeno[1,2,3-cd]pyrene	259	148	2,110	<13	<13	<13	<13	<13
Dibenz(a,h)anthracene	25.4	14.8	211	<11	<11	<11	<10	<11
Benzo[g,h,i]perylene	NE	NE	NE	<13	<13	<13	<13	<13
Methylphenol	NE	NE	NE	<75	<73	<73	<71	<73

Notes:

[1] Site-specific (risk based) residual clean-up levels calculated using the Environmental Protection Agencies Risk Screer prgs.ornl.gov/cgi-bin/chemicals/csl_search

Key:

ug/kg = micrograms per kilogram (parts per billion)
J = Result between limit of detection and limit of quantization
Bold = Concentrations greater than laboratory limit of detection
Bold Italics = Concentrations greater than residential landuse CULs
[ ] = Concentrations greater than soil to groundwater pathway CULs

Table 3
Soil Analytical Results - SVOCs
Diversey, Inc - Building 65
Sturtevant, WI

			Area	a
			Sample ID	MTA-3 (2-4')
			Sample Depth (ft)	2-4
			Sample Date	1/17/2012
Constituents	*Site-specific (risk-based) Residual Clean-up Levels [1] (RCLs) ug/kg*			
Semi-volatile Organic Compounds (SVOCs) (ug/kg) [1]	*Groundwater Pathway*	*Residential Standard for Direct Contact*	*Industrial Standard for Direct Contact*	
Phenol	4,660	18,300,000	185,000	<62
Bis(2-chloroethyl)ether	0.00408	252	1,210	<58
1,3-Dichlorobenzene	NE	NE	NE	<47
1,4-Dichlorobenzene	8.792	3,050	15,300	<47
1,2-Dichlorobenzene	537	2,250,000	12,100,000	<43
Benzyl alcohol	453	6,110,000	61,600,000	<120
2-Methylphenol	NE	NE	NE	<52
2,2'-oxybis[1-chloropropane]	NE	NE	NE	<44
N-Nitrosodi-n-propylamine	0.013	99,200	352,000	<50
Hexachloroethane	0.867	12,200	43,100	<42
2-Chlorophenol	111	391,000	5,110,000	<56
Nitrobenzene	0.148	6,060	30,600	<12
Bis(2-chloroethoxy)methane	0.004	183,000	1,850,000	<43
1,2,4-Trichlorobenzene	43.6	78,200	329,000	<44
Benzoic acid	16,000	244,000,000	2,460,000	<540
Isophorone	33.2	512,000	1,810,000	<44
2,4-Dimethylphenol	661	1,220,000	12,300,000	<120
Hexachlorobutadiene	1.05	6,230	22,100	<51
Naphthalene	1.02	4,470	22,500	<7.6
2,4-Dichlorophenol	84	183,000	1,850,000	<120
4-Chloroaniline	NE	NE	NE	<120
2,4,6-Trichlorophenol	28.9	44,200	157,000	<49
2,4,5-Trichlorophenol	7,270	6,110,000	61,600,000	<110
Hexachlorocyclopentadiene	148	366,000	3,680,000	<180
2-Methylnaphthalene	301	313,000	4,090,000	<51
2-Nitroaniline	103	606,000	6,040,000	<71
2-Chloronaphthalene	NE	NE	NE	<44
4-Chloro-3-methylphenol	NE	NE	NE	<190
2,6-Dinitrotoluene	41.5	61,200	618,000	<47
2-Nitrophenol	NE	NE	NE	<62
3-Nitroaniline	NE	NE	NE	<76
Dimethyl phthalate	NE	NE	NE	<49
2,4-Dinitrophenol	68.6	122,000	12,300,000	<200
Acenaphthylene	NE	17,200,000	NE	<9.0
2,4-Dinitrotoluene	0.571	1,560	5,520	<60
Acenaphthene	9,020	1,340	33,000,000	<12
Dibenzofuran	239	78,200	1,020,000	<47
4-Nitrophenol	NE	NE	NE	<210
Fluorene	8,940	2,290,000	22,000,000	<8.9
4-Nitroaniline	2.25	24,300	86,200	<81
4-Bromophenyl phenyl ether	NE	NE	NE	<44
Hexachlorobenzene	1.18	304	1,080	<7.7
Diethyl phthalate	7,720	48,900,000	493,000,000	<66
4-Chlorophenyl phenyl ether	NE	NE	NE	<62
Pentachlorophenol	0.793	894	2,700	<200
N-Nitrosodiphenylamine	126	992-00	352,000	<53
4,6-Dinitro-2-methylphenol	NE	NE	NE	<95
Phenanthrene	NE	NE	NE	<16
Anthracene	94,900	17,200,000	165,000,000	<9.2
Carbazole	NE	NE	NE	<55
Di-n-butyl phthalate	NE	NE	NE	<50
Fluoranthene	156,000	2,290,000	22,000,000	<16
Pyrene	21,300	1,720,000	16,500,000	<14
Butyl benzyl phthalate	452	256,000	907,000	<49
Benz[a]anthracene	23.5	148	2,110	<8.2
Chrysene	2,400	14,800	211,000	<8.9
3,3'-Dichlorobenzidine	1.57	1,080	3,830	<33
Bis(2-ethylhexyl) phthalate	2,590	34,700	123,000	<52
Di-n-octyl phthalate	NE	NE	NE	<80
Benzo[b]fluoranthene	479	148	2,110	<7.6
Benzo[k]fluoranthene	780	1,480	21,100	<9.4
Benzo[a]pyrene	470	14.8	211	<7.2
Indeno[1,2,3-cd]pyrene	259	148	2,110	<13
Dibenz(a,h)anthracene	25.4	14.8	211	<11
Benzo[g,h,i]perylene	NE	NE	NE	<13
Methylphenol	NE	NE	NE	<74

Notes:

[1] Site-specific (risk based) residual clean-up levels calculated using the Environmental Protection Agencies Risk Screer prgs.ornl.gov/cgi-bin/chemicals/csl_search

Key:

ug/kg = micrograms per kilogram (parts per billion)
J = Result between limit of detection and limit of quantization
Bold = Concentrations greater than laboratory limit of detection
Bold Italics = Concentrations greater than residential landuse CULs
[ ] = Concentrations greater than soil to groundwater pathway CULs

Table 3
Soil Analytical Results - SVOCs
Diversey, Inc - Building 65
Sturtevant, WI

			Area	Mixing Tank Area				
			Sample ID	MTA-4 (3-5')	MTA-5 (2-4')	MTA-6 (2-4')	MTA-7 (5-7')	MTA-8 (2-4')
			Sample Depth (ft)	3-5	2-4	2-4	5-7	2-4
			Sample Date	1/17/2012	1/17/2012	1/17/2012	1/18/2012	1/18/2012
Coustituents	*Site-specific (risk-based) Residual Clean-up Levels [1] (RCLs) ug/kg*							
Semi-volatile Organic Compounds (SVOCs) (ug/kg) [1]	*Groundwater Pathway*	*Residential Standard for Direct Contact*	*Industrial Standard for Direct Contact*					
Phenol	4,660	18,300,000	185,000	<64	<58	<59	<64	<62
Bis(2-chloroethyl)ether	0.00408	252	1,210	<60	<54	<55	<60	<58
1,3-Dichlorobenzene	NE	NE	NE	<42	<38	<39	<42	<41
1,4-Dichlorobenzene	0.792	3,050	15,300	<42	<38	<39	<42	<41
1,2-Dichlorobenzene	537	2,250,000	12,100,000	<44	<40	<41	<44	<43
Benzyl alcohol	453	6,110,000	61,600,000	<120	<110	<110	<120	<120
2-Methylphenol	NE	NE	NE	<54	<49	<49	<53	<52
2,2'-oxybis[1-chloropropane]	NE	NE	NE	<45	<41	<41	<45	<43
N-Nitrosodi-n-propylamine	0.013	99,200	352,000	<51	<46	<47	<51	<49
Hexachloroethane	0.867	12,200	43,100	<43	<39	<40	<43	<42
2-Chlorophenol	111	391,000	5,110,000	<58	<52	<53	<58	<56
Nitrobenzene	0.148	6,060	30,600	<13	<11	<11	<12	<12
Bis(2-chloroethoxy)methane	0.004	183,000	1,850,000	<45	<40	<41	<44	<43
1,2,4-Trichlorobenzene	43.6	78,200	329,000	<46	<41	<42	<46	<44
Benzoic acid	16,000	244,000,000	2,460,000	<560	<500	<510	<550	<540
Isophorone	33.2	512,000	1,810,000	<45	<41	<41	<45	<43
2,4-Dimethylphenol	661	1,220,000	12,300,000	<130	<110	<120	<130	<120
Hexachlorobutadiene	1.05	6,230	22,100	<53	<48	<49	<53	<51
Naphthalene	1.02	4,470	22,500	<7.8	<7.1	<7.1	<7.8	<7.5
2,4-Dichlorophenol	84	183,000	1,850,000	<120	<110	<110	<120	<120
4-Chloroaniline	NE	NE	NE	<120	<110	<110	<120	<120
2,4,6-Trichlorophenol	28.9	44,200	157,000	<51	<46	<47	<51	<49
2,4,5-Trichlorophenol	7,270	6,110,000	61,600,000	<120	<100	<110	<120	<110
Hexachlorocyclopentadiene	148	366,000	3,680,000	<190	<170	<170	<190	<180
2-Methylnaphthalene	301	313,000	4,090,000	<52	<47	<48	<52	<51
2-Nitroaniline	103	606,000	6,040,000	<73	<66	<67	<72	<70
2-Chloronaphthalene	NE	NE	NE	<46	<41	<42	<45	<44
4-Chloro-3-methylphenol	NE	NE	NE	<190	<180	<180	<190	<190
2,6-Dinitrotoluene	41.5	61,200	618,000	<48	<44	<44	<48	<46
2-Nitrophenol	NE	NE	NE	<63	<57	<58	<63	<61
3-Nitroaniline	NE	NE	NE	<78	<71	<72	<78	<75
Dimethyl phthalate	NE	NE	NE	<51	<46	<46	<50	<49
2,4-Dinitrophenol	68.6	122,000	12,300,000	<210	<190	<190	<210	<200
Acenaphthylene	NE	17,200,000	NE	<9.3	<8.4	<8.5	<9.2	<8.9
2,4-Dinitrotoluene	0.571	1,560	5,520	<62	<56	<57	<62	<60
Acenaphthene	9,020	1,340	33,000,000	<12	<11	<11	<12	<12
Dibenzofuran	239	78,200	1,020,000	<49	<44	<45	<48	<47
4-Nitrophenol	NE	NE	NE	<220	<200	<200	<220	<210
Fluorene	8,940	2,290,000	22,000,000	<9.2	<8.3	<8.4	<9.1	<8.9
4-Nitroaniline	2.25	24,300	86,200	<83	<75	<76	<82	<80
4-Bromophenyl phenyl ether	NE	NE	NE	<45	<41	<41	<45	<44
Hexachlorobenzene	1.18	304	1,080	<8.0	<7.2	<7.3	<7.9	<7.7
Diethyl phthalate	7,720	48,900,000	493,000,000	<67	<61	<62	<67	<65
4-Chlorophenyl phenyl ether	NE	NE	NE	<64	<58	<58	<63	<61
Pentachlorophenol	0.793	894	2,700	<210	<190	<190	<200	<200
N-Nitrosodiphenylamine	126	992-00	352,000	<55	<49	<50	<54	<53
4,6-Dinitro-2-methylphenol	NE	NE	NE	<98	<89	<90	<98	<95
Phenanthrene	NE	NE	NE	<17	<15	<16	<17	<16
Anthracene	94,900	17,200,000	165,000,000	<9.5	<8.6	<8.7	<9.5	<9.2
Carbazole	NE	NE	NE	<57	<51	<52	<57	<55
Di-n-butyl phthalate	NE	NE	NE	<51	<46	<47	<51	<49
Fluoranthene	156,000	2,290,000	22,000,000	**29 J**	**29 J**	<15	<16	<16
Pyrene	21,300	1,720,000	16,500,000	**26 J**	**24 J**	<13	<15	<14
Butyl benzyl phthalate	452	256,000	907,000	<51	<46	<46	<50	<49
Benz[a]anthracene	23.5	148	2,110	**13 J**	**12 J**	<7.8	<8.4	<8.2
Chrysene	2,400	14,800	211,000	**16 J**	**15 J**	<8.4	<9.1	<8.8
3,3'-Dichlorobenzidine	1.57	1,080	3,830	<34	<31	<31	<34	<32
Bis(2-ethylhexyl) phthalate	2,590	34,700	123,000	<54	<48	<49	<53	<52
Di-n-octyl phthalate	NE	NE	NE	<82	<74	<75	<82	<79
Benzo[b]fluoranthene	479	148	2,110	**14 J**	**19 J**	**9.1 J**	<7.8	<7.6
Benzo[k]fluoranthene	780	1,480	21,100	<9.6	**9.9 J**	<8.8	<9.6	<9.3
Benzo[a]pyrene	470	14.8	211	**12 J**	**15 J**	**6.9 J**	<7.3	<7.1
Indeno[1,2,3-cd]pyrene	259	148	2,110	<14	<12	<13	<14	<13
Dibenz(a,h)anthracene	25.4	14.8	211	<11	<10	<10	<11	<11
Benzo[g,h,i]perylene	NE	NE	NE	**14 J**	**14 J**	<13	<14	<13
Methylphenol	NE	NE	NE	<77	<69	<70	<76	<74

Notes:

[1] Site-specific (risk based) residual clean-up levels calculated using the Environmental Protection Agencies Risk Screer prgs.ornl.gov/cgi-bin/chemicals/csl_search

Key:

ug/kg = micrograms per kilogram (parts per billion)
J = Result between limit of detection and limit of quantization
Bold = Concentrations greater than laboratory limit of detection
Bold Italics = Concentrations greater than residential landuse CULs
[ ] = Concentrations greater than soil to groundwater pathway CULs

Table 3
Soil Analytical Results - SVOCs
Diversey, Inc - Building 65
Sturtevant, WI

			Area	Mixing Tank Area			
			Sample ID	MTA-9 (1.5-3.5')	MTA-10 (1.5-3.5')	MTA-11 (2-4')	MTA-12 (2-4')
			Sample Depth (ft)	1.5-3.5	1.5-3.5	2-4	2-4
			Sample Date	1/18/2012	1/18/2012	1/18/2012	1/18/2012
Constituents	*Site-specific (risk-based) Residual Clean-up Levels [1] (RCLs) ug/kg*						
Semi-volatile Organic Compounds (SVOCs) (ug/kg) [a]	*Groundwater Pathway*	*Residential Standard for Direct Contact*	*Industrial Standard for Direct Contact*				
Phenol	4,660	18,300,000	185,000	<59	<59	<59	<59
Bis(2-chloroethyl)ether	0.00408	252	1,210	<55	<55	<55	<55
1,3-Dichlorobenzene	NE	NE	NE	<39	<39	<39	<39
1,4-Dichlorobenzene	0.792	3,050	15,300	<39	<39	<39	<39
1,2-Dichlorobenzene	537	2,250,000	12,100,000	<40	<41	<41	<41
Benzyl alcohol	453	6,110,000	61,600,000	<110	<110	<110	<110
2-Methylphenol	NE	NE	NE	<49	<50	<50	<50
2,2'-oxybis[1-chloropropane]	NE	NE	NE	<41	<41	<41	<41
N-Nitrosodi-n-propylamine	0.013	99,200	352,000	<47	<48	<48	<47
Hexachloroethane	0.867	12,200	43,100	<39	<40	<40	<40
2-Chlorophenol	111	391,000	5,110,000	<53	<54	<53	<53
Nitrobenzene	0.148	6,060	30,600	<11	<12	<12	<12
Bis(2-chloroethoxy)methane	0.004	183,000	1,850,000	<41	<41	<41	<41
1,2,4-Trichlorobenzene	43.6	78,200	329,000	<42	<42	<42	<42
Benzoic acid	16,000	244,000,000	2,460,000	<510	<510	<510	<510
Isophorone	33.2	512,000	1,810,000	<41	<42	<42	<42
2,4-Dimethylphenol	661	1,220,000	12,300,000	<120	<120	<120	<120
Hexachlorobutadiene	1.05	6,230	22,100	<48	<49	<49	<49
Naphthalene	1.02	4,470	22,500	<7.1	<7.2	<7.2	<7.2
2,4-Dichlorophenol	84	183,000	1,850,000	<110	<110	<110	<110
4-Chloroaniline	NE	NE	NE	<110	<110	<110	<110
2,4,6-Trichlorophenol	28.9	44,200	157,000	<46	<47	<47	<47
2,4,5-Trichlorophenol	7,270	6,110,000	61,600,000	<110	<110	<110	<110
Hexachlorocyclopentadiene	148	366,000	3,680,000	<170	<170	<170	<170
2-Methylnaphthalene	301	313,000	4,090,000	<48	<49	<49	<48
2-Nitroaniline	103	606,000	6,040,000	<67	<67	<67	<67
2-Chloronaphthalene	NE	NE	NE	<42	<42	<42	<42
4-Chloro-3-methylphenol	NE	NE	NE	<180	<180	<180	<180
2,6-Dinitrotoluene	41.5	61,200	618,000	<44	<44	<44	<44
2-Nitrophenol	NE	NE	NE	<58	<59	<59	<59
3-Nitroaniline	NE	NE	NE	<71	<72	<72	<72
Dimethyl phthalate	NE	NE	NE	<46	<47	47 J	<47
2,4-Dinitrophenol	68.6	122,000	12,300,000	<190	<190	<190	<190
Acenaphthylene	NE	17,200,000	NE	<8.5	<8.6	<8.6	<8.6
2,4-Dinitrotoluene	0.571	1,560	5,520	<57	<57	<57	<57
Acenaphthene	9,020	1,340	33,000,000	<11	<11	<11	<11
Dibenzofuran	239	78,200	1,020,000	<44	<45	<45	<45
4-Nitrophenol	NE	NE	NE	<200	<200	<200	<200
Fluorene	8,940	2,290,000	22,000,000	<8.4	<8.5	<8.5	<8.5
4-Nitroaniline	2.25	24,300	86,200	<76	<77	<77	<77
4-Bromophenyl phenyl ether	NE	NE	NE	<41	<42	<42	<42
Hexachlorobenzene	1.18	304	1,080	<7.3	<7.4	<7.4	<7.4
Diethyl phthalate	7,720	48,900,000	493,000,000	<62	<62	<62	<62
4-Chlorophenyl phenyl ether	NE	NE	NE	<58	<59	<59	<59
Pentachlorophenol	0.793	894	2,700	<190	<190	<190	<190
N-Nitrosodiphenylamine	126	992-00	352,000	<50	<51	<51	<50
4,6-Dinitro-2-methylphenol	NE	NE	NE	<90	<91	<91	<91
Phenanthrene	NE	NE	NE	<15	<16	<16	<16
Anthracene	94,900	17,200,000	165,000,000	<8.7	<8.8	<8.8	<8.8
Carbazole	NE	NE	NE	<52	<53	<53	<53
Di-n-butyl phthalate	NE	NE	NE	<47	<47	<47	<47
Fluoranthene	156,000	2,290,000	22,000,000	28 J	<15	<15	<15
Pyrene	21,300	1,720,000	16,500,000	24 J	<14	<14	<13
Butyl benzyl phthalate	452	256,000	907,000	<46	<47	<47	<47
Benz[a]anthracene	23.5	148	2,110	10 J	<7.8	<7.8	<7.8
Chrysene	2,400	14,800	211,000	14 J	<8.4	8.5 J	<8.4
3,3'-Dichlorobenzidine	1.57	1,080	3,830	<31	<31	<31	<31
Bis(2-ethylhexyl) phthalate	2,590	34,700	123,000	<49	<50	<50	<49
Di-n-octyl phthalate	NE	NE	NE	<75	<76	<76	<76
Benzo[b]fluoranthene	479	148	2,110	14 J	<7.3	<7.3	9.6 J
Benzo[k]fluoranthene	780	1,480	21,100	<8.8	<8.9	<8.9	<8.9
Benzo[a]pyrene	470	14.8	211	11 J	<6.8	<6.8	6.8 J
Indeno[1,2,3-cd]pyrene	259	148	2,110	<12	<13	<13	<13
Dibenz(a,h)anthracene	25.4	14.8	211	<10	<10	<10	<10
Benzo[g,h,i]perylene	NE	NE	NE	13 J	<13	<13	<13
Methylphenol	NE	NE	NE	<70	<71	<71	<71

Notes:

[1] Site-specific (risk based) residual clean-up levels calculated using the Environmental Protection Agencies Risk Screer prgs.ornl.gov/cgi-bin/chemicals/csl_search

Key:

ug/kg = micrograms per kilogram (parts per billion)
J = Result between limit of detection and limit of quantization
Bold = Concentrations greater than laboratory limit of detection
Bold Italics = Concentrations greater than residential landuse CULs
[ ] = Concentrations greater than soil to groundwater pathway CULs

Table 3
Soil Analytical Results - SVOCs
Diversey, Inc - Building 65
Sturtevant, WI

			Area	
			Sample ID	MTA-13 (2-4')
			Sample Depth (ft)	2-4
			Sample Date	1/18/2012
Constituents	*Site-specific (risk-based) Residual Clean-up Levels [1] (RCLs) ug/kg*			
Semi-volatile Organic Compounds (SVOCs) (ug/kg) [1]	*Groundwater Pathway*	*Residential Standard for Direct Contact*	*Industrial Standard for Direct Contact*	
Phenol	4,660	18,300,000	185,000	<64
Bis(2-chloroethyl)ether	0.00408	252	1,210	<60
1,3-Dichlorobenzene	NE	NE	NE	<42
1,4-Dichlorobenzene	0.792	3,050	15,300	<42
1,2-Dichlorobenzene	537	2,250,000	12,100,000	<44
Benzyl alcohol	453	6,110,000	61,600,000	<120
2-Methylphenol	NE	NE	NE	<53
2,2'-oxybis[1-chloropropane]	NE	NE	NE	<45
N-Nitrosodi-n-propylamine	0.013	99,200	352,000	<51
Hexachloroethane	0.867	12,200	43,100	<43
2-Chlorophenol	111	391,000	5,110,000	<58
Nitrobenzene	0.148	6,060	30,600	<12
Bis(2-chloroethoxy)methane	0.004	183,000	1,850,000	<45
1,2,4-Trichlorobenzene	43.6	78,200	329,000	<46
Benzoic acid	16,000	244,000,000	2,460,000	<550
Isophorone	33.2	512,000	1,810,000	<45
2,4-Dimethylphenol	661	1,220,000	12,300,000	<130
Hexachlorobutadiene	1.05	6,230	22,100	<53
Naphthalene	1.02	4,470	22,500	<7.8
2,4-Dichlorophenol	84	183,000	1,850,000	<120
4-Chloroaniline	NE	NE	NE	<120
2,4,6-Trichlorophenol	28.9	44,200	157,000	<51
2,4,5-Trichlorophenol	7,270	6,110,000	61,600,000	<120
Hexachlorocyclopentadiene	148	366,000	3,680,000	<190
2-Methylnaphthalene	301	313,000	4,090,000	<52
2-Nitroaniline	103	606,000	6,040,000	<73
2-Chloronaphthalene	NE	NE	NE	<45
4-Chloro-3-methylphenol	NE	NE	NE	<190
2,6-Dinitrotoluene	41.5	61,200	618,000	<48
2-Nitrophenol	NE	NE	NE	<63
3-Nitroaniline	NE	NE	NE	<78
Dimethyl phthalate	NE	NE	NE	<50
2,4-Dinitrophenol	68.6	122,000	12,300,000	<210
Acenaphthylene	NE	17,200,000	NE	<9.3
2,4-Dinitrotoluene	0.571	1,560	5,520	<62
Acenaphthene	9,020	1,340	33,000,000	<12
Dibenzofuran	239	78,200	1,020,000	<48
4-Nitrophenol	NE	NE	NE	<220
Fluorene	8,940	2,290,000	22,000,000	<9.2
4-Nitroaniline	2.25	24,300	86,200	<83
4-Bromophenyl phenyl ether	NE	NE	NE	<45
Hexachlorobenzene	1.18	304	1,080	<7.9
Diethyl phthalate	7,720	48,900,000	493,000,000	<67
4-Chlorophenyl phenyl ether	NE	NE	NE	<63
Pentachlorophenol	0.793	894	2,700	<200
N-Nitrosodiphenylamine	126	992-00	352,000	<54
4,6-Dinitro-2-methylphenol	NE	NE	NE	<98
Phenanthrene	NE	NE	NE	<17
Anthracene	94,900	17,200,000	165,000,000	<9.5
Carbazole	NE	NE	NE	<57
Di-n-butyl phthalate	NE	NE	NE	<51
Fluoranthene	156,000	2,290,000	22,000,000	<16
Pyrene	21,300	1,720,000	16,500,000	<15
Butyl benzyl phthalate	452	256,000	907,000	<50
Benz[a]anthracene	23.5	148	2,110	<8.4
Chrysene	2,400	14,800	211,000	<9.1
3,3'-Dichlorobenzidine	1.57	1,080	3,830	<34
Bis(2-ethylhexyl) phthalate	2,590	34,700	123,000	<53
Di-n-octyl phthalate	NE	NE	NE	<82
Benzo[b]fluoranthene	479	148	2,110	<7.8
Benzo[k]fluoranthene	780	1,480	21,100	<9.6
Benzo[a]pyrene	470	14.8	211	<7.3
Indeno[1,2,3-cd]pyrene	259	148	2,110	<14
Dibenz(a,h)anthracene	25.4	14.8	211	<11
Benzo[g,h,i]perylene	NE	NE	NE	<14
Methylphenol	NE	NE	NE	<76

Notes:

[1] Site-specific (risk based) residual clean-up levels calculated using the Environmental Protection Agencies Risk Screer prgs.ornl.gov/cgi-bin/chemicals/csl_search

Key:

ug/kg = micrograms per kilogram (parts per billion)
J = Result between limit of detection and limit of quantization
Bold = Concentrations greater than laboratory limit of detection
Bold Italics = Concentrations greater than residential landuse CULs
[ ] = Concentrations greater than soil to groundwater pathway CULs

Table 3
Soil Analytical Results - SVOCs
Diversey, Inc - Building 65
Sturtevant, WI

			Area	Repackaging North	Repackaging South		Hazardous
			Sample ID	RPN-1 (2-4')	RPS-1 (4-6')	RPS-2 (2-4')	HWA-1 (3-5')
			Sample Depth (ft)	2-4	4-6	2-4	3-5
			Sample Date	1/18/2012	1/18/2012	1/18/2012	1/18/2012
Constituents	*Site-specific (risk-based) Residual Clean-up Levels [1] (RCLs) ug/kg*						
Semi-volatile Organic Compounds (SVOCs) (ug/kg) [1]	*Groundwater Pathway*	*Residential Standard for Direct Contact*	*Industrial Standard for Direct Contact*				
Phenol	4,660	18,300,000	185,000	<59	<58	<62	<58
Bis(2-chloroethyl)ether	0.00408	252	1,210	<55	<55	<58	<54
1,3-Dichlorobenzene	NE	NE	NE	<39	<39	<41	<39
1,4-Dichlorobenzene	0.792	3,050	15,300	<39	<39	<41	<39
1,2-Dichlorobenzene	537	2,250,000	12,100,000	<40	<40	<43	<40
Benzyl alcohol	453	6,110,000	61,600,000	<110	<110	<120	<110
2-Methylphenol	NE	NE	NE	<49	<49	<52	<49
2,2'-oxybis[1-chloropropane]	NE	NE	NE	<41	<41	<43	<41
N-Nitrosodi-n-propylamine	0.013	99,200	352,000	<47	<47	<50	<47
Hexachloroethane	0.867	12,200	43,100	<39	<39	<42	<39
2-Chlorophenol	111	391,000	5,110,000	<53	<53	<56	<53
Nitrobenzene	0.148	6,060	30,600	<11	<11	<12	<11
Bis(2-chloroethoxy)methane	0.004	183,000	1,850,000	<41	<41	<43	<41
1,2,4-Trichlorobenzene	43.6	78,200	329,000	<42	<42	<44	<42
Benzoic acid	16,000	244,000,000	2,460,000	<510	<510	<540	<510
Isophorone	33.2	512,000	1,810,000	<41	<41	<43	<41
2,4-Dimethylphenol	661	1,220,000	12,300,000	<120	<120	<120	<120
Hexachlorobutadiene	1.05	6,230	22,100	<48	<48	<51	<48
Naphthalene	1.02	4,470	22,500	<7.1	<7.1	<7.5	<7.1
2,4-Dichlorophenol	84	183,000	1,850,000	<110	<110	<120	<110
4-Chloroaniline	NE	NE	NE	<110	<110	<120	<110
2,4,6-Trichlorophenol	28.9	44,200	157,000	<46	<46	<49	<46
2,4,5-Trichlorophenol	7,270	6,110,000	61,600,000	<110	<110	<110	<110
Hexachlorocyclopentadiene	148	366,000	3,680,000	<170	<170	<180	<170
2-Methylnaphthalene	301	313,000	4,090,000	<48	<48	<51	<48
2-Nitroaniline	103	606,000	6,040,000	<67	<66	<70	<66
2-Chloronaphthalene	NE	NE	NE	<42	<42	<44	<41
4-Chloro-3-methylphenol	NE	NE	NE	<180	<180	<190	<180
2,6-Dinitrotoluene	41.5	61,200	618,000	<44	<44	<46	<44
2-Nitrophenol	NE	NE	NE	<58	<58	<61	<58
3-Nitroaniline	NE	NE	NE	<71	<71	<75	<71
Dimethyl phthalate	NE	NE	NE	<46	<46	<49	<46
2,4-Dinitrophenol	68.6	122,000	12,300,000	<190	<190	<200	<190
Acenaphthylene	NE	17,200,000	NE	<8.5	<8.5	<9.0	<8.4
2,4-Dinitrotoluene	0.571	1,560	5,520	<57	<57	<60	<56
Acenaphthene	9,020	1,340	33,000,000	<11	<11	<12	<11
Dibenzofuran	239	78,200	1,020,000	<44	<44	<47	<44
4-Nitrophenol	NE	NE	NE	<200	<200	<210	<200
Fluorene	8,940	2,290,000	22,000,000	<8.4	<8.4	<8.9	<8.4
4-Nitroaniline	2.25	24,300	86,200	<76	<76	<80	<75
4-Bromophenyl phenyl ether	NE	NE	NE	<41	<41	<44	<41
Hexachlorobenzene	1.18	304	1,080	<7.3	<7.3	<7.7	<7.2
Diethyl phthalate	7,720	48,900,000	493,000,000	<62	<62	<65	<61
4-Chlorophenyl phenyl ether	NE	NE	NE	<58	<58	<61	<58
Pentachlorophenol	0.793	894	2,700	<190	<190	<200	<190
N-Nitrosodiphenylamine	126	992-00	352,000	<50	<50	<53	<50
4,6-Dinitro-2-methylphenol	NE	NE	NE	<90	<90	<95	<89
Phenanthrene	NE	NE	NE	<15	<15	<16	<15
Anthracene	94,900	17,200,000	165,000,000	<8.7	<8.7	<9.2	<8.6
Carbazole	NE	NE	NE	<52	<52	<55	<52
Di-n-butyl phthalate	NE	NE	NE	<47	<47	<49	<46
Fluoranthene	156,000	2,290,000	22,000,000	<15	<15	**17 J**	<15
Pyrene	21,300	1,720,000	16,500,000	<13	<13	<14	<13
Butyl benzyl phthalate	452	256,000	907,000	<46	<46	<49	<46
Benz[a]anthracene	23.5	148	2,110	<7.8	<7.7	**12 J**	<7.7
Chrysene	2,400	14,800	211,000	<8.4	<8.3	**21 J**	<8.3
3,3'-Dichlorobenzidine	1.57	1,080	3,830	<31	<31	<33	<31
Bis(2-ethylhexyl) phthalate	2,590	34,700	123,000	<49	<49	<52	<49
Di-n-octyl phthalate	NE	NE	NE	<75	<75	<79	<75
Benzo[b]fluoranthene	479	148	2,110	<7.2	<7.2	**31 J**	<7.1
Benzo[k]fluoranthene	780	1,480	21,100	<8.8	<8.8	**18 J**	<8.8
Benzo[a]pyrene	470	14.8	211	<6.7	<6.7	***18 J***	<6.7
Indeno[1,2,3-cd]pyrene	259	148	2,110	<12	<12	**19 J**	<12
Dibenz(a,h)anthracene	25.4	14.8	211	<10	<10	<11	<10
Benzo[g,h,i]perylene	NE	NE	NE	<12	<12	**23 J**	<12
Methylphenol	NE	NE	NE	<70	<70	<74	<70

Notes:

[1] Site-specific (risk based) residual clean-up levels calculated using the Environmental Protection Agencies Risk Screer
prgs.ornl.gov/cgi-bin/chemicals/csl_search

Key:

ug/kg = micrograms per kilogram (parts per billion)
J = Result between limit of detection and limit of quantization
Bold = Concentrations greater than laboratory limit of detection
Bold Italics = Concentrations greater than residential landuse CULs
[ ] = Concentrations greater than soil to groundwater pathway CULs

Table 3
Soil Analytical Results - SVOCs
Diversey, Inc - Building 65
Sturtevant, WI

Page 9 of 10

			Area	Waste Area	Truck Dock			
			Sample ID	HWA-2 (3-5')	TD-1 (10-12')	TD-2 (3-5')	TD-3 (2-4')	TD-4 (3-5')
			Sample Depth (ft)	3-5	10-12	3-5	2-4	3-5
			Sample Date	1/18/2012	1/18/2012	1/18/2012	1/18/2012	1/18/2012
Constituents	*Site-specific (risk-based) Residual Clean-up Levels [1] (RCLs) ug/kg*							
Semi-volatile Organic Compounds (SVOCs) (ug/kg) [1]	*Groundwater Pathway*	*Residential Standard for Direct Contact*	*Industrial Standard for Direct Contact*					
Phenol	4,660	18,300,000	185,000	<60	<57	<60	430	2,100
Bis(2-chloroethyl)ether	0.00408	252	1,210	<56	<54	<56	<55	<56
1,3-Dichlorobenzene	NE	NE	NE	<40	<38	<40	<39	<39
1,4-Dichlorobenzene	0.792	3,050	15,300	<40	<38	<40	<39	<39
1,2-Dichlorobenzene	537	2,250,000	12,100,000	<41	<40	<41	<41	<41
Benzyl alcohol	453	6,110,000	61,600,000	<110	<110	<110	<110	<110
2-Methylphenol	NE	NE	NE	<50	<48	<50	<49	<50
2,2'-oxybis[1-chloropropane]	NE	NE	NE	<42	<40	<42	<41	<42
N-Nitrosodi-n-propylamine	0.073	99,200	352,000	<48	<46	<48	<47	<48
Hexachloroethane	0.867	12,200	43,100	<40	<39	<40	<40	<40
2-Chlorophenol	111	391,000	5,110,000	<54	<52	<54	<53	<54
Nitrobenzene	0.148	6,060	30,600	<12	<11	<12	<12	<12
Bis(2-chloroethoxy)methane	0.004	183,000	1,850,000	<42	<40	<42	<41	<41
1,2,4-Trichlorobenzene	43.6	78,200	329,000	<43	<41	<43	<42	<42
Benzoic acid	16,000	244,000,000	2,460,000	<520	<500	<520	<510	<520
Isophorone	33.2	512,000	1,810,000	<42	<40	<42	<41	<42
2,4-Dimethylphenol	661	1,220,000	12,300,000	<120	<110	**200 J**	**250 J**	**230 J**
Hexachlorobutadiene	1.05	6,230	22,100	<49	<47	<50	<49	<49
Naphthalene	1.02	4,470	22,500	<7.2	<7.0	<7.3	<7.2	<7.2
2,4-Dichlorophenol	84	183,000	1,850,000	<110	<110	<120	<110	<110
4-Chloroaniline	NE	NE	NE	<110	<110	<120	<110	<110
2,4,6-Trichlorophenol	28.9	44,200	157,000	<47	<45	<48	<47	<47
2,4,5-Trichlorophenol	7,270	6,110,000	61,600,000	<110	<100	<110	<110	<110
Hexachlorocyclopentadiene	148	366,000	3,680,000	<170	<170	<180	<170	<170
2-Methylnaphthalene	301	313,000	4,090,000	<49	<47	<49	<48	<49
2-Nitroaniline	103	606,000	6,040,000	<68	<65	<68	<67	<68
2-Chloronaphthalene	NE	NE	NE	<42	<41	<43	<42	<42
4-Chloro-3-methylphenol	NE	NE	NE	<180	<170	<180	<180	<180
2,6-Dinitrotoluene	41.5	61,200	618,000	<45	<43	<45	<44	<45
2-Nitrophenol	NE	NE	NE	<59	<57	<59	<58	<59
3-Nitroaniline	NE	NE	NE	<73	<70	<73	<72	<72
Dimethyl phthalate	NE	NE	NE	<47	<45	<47	<46	<47
2,4-Dinitrophenol	68.6	122,000	12,300,000	<190	<190	<190	<190	<190
Acenaphthylene	NE	17,200,000	NE	<8.6	<8.3	<8.7	<8.5	<8.6
2,4-Dinitrotoluene	0.571	1,560	5,520	<58	<56	<58	<57	<57
Acenaphthene	9,020	1,340	33,000,000	<11	<11	<11	<11	<11
Dibenzofuran	239	78,200	1,020,000	<45	<44	<45	<45	<45
4-Nitrophenol	NE	NE	NE	<200	<200	<200	<200	<200
Fluorene	8,940	2,290,000	22,000,000	<8.5	<8.2	<8.6	<8.4	<8.5
4-Nitroaniline	2.25	24,300	86,200	<77	<74	<78	<76	<77
4-Bromophenyl phenyl ether	NE	NE	NE	<42	<40	<42	<41	<42
Hexachlorobenzene	1.18	304	1,080	<7.4	<7.1	<7.5	<7.3	<7.4
Diethyl phthalate	7,720	48,900,000	493,000,000	<63	<60	<63	<62	<63
4-Chlorophenyl phenyl ether	NE	NE	NE	<59	<57	<60	<58	<59
Pentachlorophenol	0.793	894	2,700	<190	<180	<190	<190	<190
N-Nitrosodiphenylamine	126	992-00	352,000	<51	<49	<51	<50	<51
4,6-Dinitro-2-methylphenol	NE	NE	NE	<91	<88	<92	<90	<91
Phenanthrene	NE	NE	NE	<16	**22 J**	<16	<16	<16
Anthracene	94,900	17,200,000	165,000,000	<8.8	<8.5	<8.9	<8.7	<8.8
Carbazole	NE	NE	NE	<53	<51	<53	<52	<53
Di-n-butyl phthalate	NE	NE	NE	<47	<46	<48	<47	190
Fluoranthene	156,000	2,290,000	22,000,000	<15	<15	<16	<15	<15
Pyrene	21,300	1,720,000	16,500,000	<14	**19 J**	<14	<13	<14
Butyl benzyl phthalate	452	256,000	907,000	<47	<45	<47	<46	190
Benz[a]anthracene	23.5	148	2,110	<7.9	<7.6	<7.9	<7.8	<7.9
Chrysene	2,400	14,800	211,000	<8.5	**21 J**	<8.5	<8.4	**16 J**
3,3'-Dichlorobenzidine	1.57	1,080	3,830	<31	<30	<32	<31	<31
Bis(2-ethylhexyl) phthalate	2,590	34,700	123,000	<50	<48	<50	<49	<50
Di-n-octyl phthalate	NE	NE	NE	<76	<74	<77	<75	<76
Benzo[b]fluoranthene	479	148	2,110	<7.3	<7.0	<7.4	<7.2	<7.3
Benzo[k]fluoranthene	780	1,480	21,100	<9.0	<8.6	<9.0	<8.8	<8.9
Benzo[a]pyrene	470	14.8	211	<6.9	<6.6	<6.9	<6.8	<6.8
Indeno[1,2,3-cd]pyrene	259	148	2,110	<13	<12	<13	<13	<13
Dibenz(a,h)anthracene	25.4	14.8	211	<11	<10	<11	<10	<10
Benzo[g,h,i]perylene	NE	NE	NE	<13	**15 J**	<13	<13	<13
Methylphenol	NE	NE	NE	<71	<69	<72	<70	**88 J**

Notes:

[1] Site-specific (risk based) residual clean-up levels calculated using the Environmental Protection Agencies Risk Screer prgs.ornl.gov/cgi-bin/chemicals/csl_search

Key:

ug/kg = micrograms per kilogram (parts per billion)
J = Result between limit of detection and limit of quantization
Bold = Concentrations greater than laboratory limit of detection
Bold Italics = Concentrations greater than residential landuse CULs
[ ] = Concentrations greater than soil to groundwater pathway CULs

Table 3
Soil Analytical Results - SVOCs
Diversey, Inc - Building 65
Sturtevant, WI

				Duplicate Samples		
			Area			
			Sample ID	SB-DUP-1	SB-DUP-2	SB-DUP-3
			Sample Depth (ft)			
			Sample Date	1/17/2012	1/18/2012	1/18/2012
Constituents	*Site-specific (risk-based) Residual Clean-up Levels [1] (RCLs) ug/kg*					
Semi-volatile Organic Compounds (SVOCs) (ug/kg) [1]	*Groundwater Pathway*	*Residential Standard for Direct Contact*	*Industrial Standard for Direct Contact*			
Phenol	4,660	18,300,000	185,000	<60	<59	<59
Bis(2-chloroethyl)ether	0.00408	252	1,210	<56	<55	<56
1,3-Dichlorobenzene	NE	NE	NE	<40	<39	<39
1,4-Dichlorobenzene	0.792	3,050	15,300	<40	<39	<39
1,2-Dichlorobenzene	537	2,250,000	12,100,000	<41	<41	<41
Benzyl alcohol	453	6,110,000	61,600,000	<110	<110	<110
2-Methylphenol	NE	NE	NE	<50	<50	<50
2,2'-oxybis[1-chloropropane]	NE	NE	NE	<42	<41	<42
N-Nitrosodi-n-propylamine	0.013	99,200	352,000	<48	<47	<48
Hexachloroethane	0.867	12,200	43,100	<40	<40	<40
2-Chlorophenol	111	391,000	5,110,000	<54	<53	<54
Nitrobenzene	0.148	6,060	30,600	<12	<12	<12
Bis(2-chloroethoxy)methane	0.004	183,000	1,850,000	<42	<41	<41
1,2,4-Trichlorobenzene	43.6	78,200	329,000	<43	<42	<42
Benzoic acid	16,000	244,000,000	2,460,000	<520	<510	<520
Isophorone	33.2	512,000	1,810,000	<42	<42	<42
2,4-Dimethylphenol	661	1,220,000	12,300,000	<120	<120	**170 J**
Hexachlorobutadiene	1.05	6,230	22,100	<50	<49	<49
Naphthalene	1.02	4,470	22,500	<7.3	<7.2	<7.2
2,4-Dichlorophenol	84	183,000	1,850,000	<120	<110	<110
4-Chloroaniline	NE	NE	NE	<120	<110	<110
2,4,6-Trichlorophenol	28.9	44,200	157,000	<48	<47	<47
2,4,5-Trichlorophenol	7,270	6,110,000	61,600,000	<110	<110	<110
Hexachlorocyclopentadiene	148	366,000	3,680,000	<180	<170	<170
2-Methylnaphthalene	301	313,000	4,090,000	<49	<48	<49
2-Nitroaniline	103	606,000	6,040,000	<68	<67	<68
2-Chloronaphthalene	NE	NE	NE	<43	<42	<42
4-Chloro-3-methylphenol	NE	NE	NE	<180	<180	<180
2,6-Dinitrotoluene	41.5	61,200	618,000	<45	<44	<45
2-Nitrophenol	NE	NE	NE	<60	<59	<59
3-Nitroaniline	NE	NE	NE	<73	<72	<72
Dimethyl phthalate	NE	NE	NE	<47	<47	<47
2,4-Dinitrophenol	68.6	122,000	12,300,000	<190	<190	<190
Acenaphthylene	NE	17,200,000	NE	<8.7	<8.6	<8.6
2,4-Dinitrotoluene	0.571	1,560	5,520	<58	<57	<58
Acenaphthene	9,020	1,340	33,000,000	<11	<11	<11
Dibenzofuran	239	78,200	1,020,000	<46	<45	<45
4-Nitrophenol	NE	NE	NE	<200	<200	<200
Fluorene	8,940	2,290,000	22,000,000	<8.6	<8.5	<8.5
4-Nitroaniline	2.25	24,300	86,200	<78	<77	<77
4-Bromophenyl phenyl ether	NE	NE	NE	<42	<42	<42
Hexachlorobenzene	1.18	304	1,080	<7.5	<7.4	<7.4
Diethyl phthalate	7,720	48,900,000	493,000,000	<63	<62	<63
4-Chlorophenyl phenyl ether	NE	NE	NE	<60	<59	<59
Pentachlorophenol	0.793	894	2,700	<190	<190	<190
N-Nitrosodiphenylamine	126	992-00	352,000	<51	<50	<51
4,6-Dinitro-2-methylphenol	NE	NE	NE	<92	<91	<91
Phenanthrene	NE	NE	NE	<16	<16	<16
Anthracene	94,900	17,200,000	165,000,000	<8.9	<8.8	<8.8
Carbazole	NE	NE	NE	<53	<53	<53
Di-n-butyl phthalate	NE	NE	NE	<48	<47	<47
Fluoranthene	156,000	2,290,000	22,000,000	<16	**19 J**	<15
Pyrene	21,300	1,720,000	16,500,000	<14	**16 J**	<14
Butyl benzyl phthalate	452	256,000	907,000	<48	<47	<47
Benz[a]anthracene	23.5	148	2,110	<8.0	**8.1 J**	<7.9
Chrysene	2,400	14,800	211,000	<8.6	**13 J**	<8.5
3,3'-Dichlorobenzidine	1.57	1,080	3,830	<32	<31	<31
Bis(2-ethylhexyl) phthalate	2,590	34,700	123,000	<50	<49	<50
Di-n-octyl phthalate	NE	NE	NE	<77	<76	<76
Benzo[b]fluoranthene	479	148	2,110	<7.4	**15 J**	<7.3
Benzo[k]fluoranthene	780	1,480	21,100	<9.1	<8.9	<9.0
Benzo[a]pyrene	470	14.8	211	<6.9	**10 J**	<6.8
Indeno[1,2,3-cd]pyrene	259	148	2,110	<13	<13	<13
Dibenz(a,h)anthracene	25.4	14.8	211	<11	<10	<10
Benzo[g,h,i]perylene	NE	NE	NE	<13	<13	<13
Methylphenol	NE	NE	NE	<72	<71	<71

Notes:

[1] Site-specific (risk based) residual clean-up levels calculated using the Environmental Protection Agencies Risk Screer prgs.ornl.gov/cgi-bin/chemicals/csl_search

Key:

ug/kg = micrograms per kilogram (parts per billion)
J = Result between limit of detection and limit of quantization
Bold = Concentrations greater than laboratory limit of detection
Bold Italics = Concentrations greater than residential landuse CULs
[ ] = Concentrations greater than soil to groundwater pathway CULs

Table 4
Soil Analytical Results - FOCs
Diversey, Inc - Building 65
Sturtevant, WI

	Area	Packaging Area	Day Tank Area	Tank Farm	Mixing Tank Area	Truck Dock
	Sample ID	PA-3 (11-12')	DTR-2 (10.5-11.5)	TF (10.5-11.5')	MTA-7 (11-12')	TD-1 (10-12')
	Sample Depth (ft)	11-12	10.5-11	10.5-11.5	11-12	10-12
	Sample Date	1/17/2012	1/17/2012	1/17/2012	1/18/2012	1/18/2012
Constituent	Average (%)					
Fraction of Organic Carbon (%)	0.45	0.39	0.47	0.53	0.57	0.30

Table 5
Groundwater Analytical Results - VOCs
Diversey, Inc - Building 65
Sturtevant, WI

			Area	Tank Farm	Duplicate
			Sample ID	TF-3	GW-DUP-1
			Sample Date	1/18/2012	1/18/2012
Constituents		*Enforcement Standard (ES)*	*Preventative Action Limit (PAL)*		
Volatile Organic Compounds (VOCs) (ug/L) [1]					
	Benzene	5.0	0.5	<0.20	<0.20
	Bromobenzene	NE	NE	<0.20	<0.20
	Bromochloromethane	NE	NE	<0.50	<0.50
	Bromodichloromethane	0.6	0.06	<0.20	<0.20
	Bromoform	4.4	0.44	<0.20	<0.20
	Bromomethane	10	1.0	<0.50	<0.50
	n-Butylbenzene	NE	NE	<0.20	<0.20
	sec-Butylbenzene	NE	NE	<0.25	<0.25
	tert-Butylbenzene	NE	NE	<0.20	<0.20
	Carbon tetrachloride	5.0	0.5	<0.80	<0.80
	Chlorobenzene	NE	NE	<0.20	<0.20
	Chlorodibromomethane	NE	NE	<0.20	<0.20
	Chloroethane	400	80	<1.0	<1.0
	Chloroform	6.0	0.6	<0.20	<0.20
	Chloromethane	30	3.0	<0.30	<0.30
	2-Chlorotoluene	NE	NE	<0.50	<0.50
	4-Chlorotoluene	NE	NE	<0.20	<0.20
	1,2-Dibromo-3-Chloropropane	0.2	0.02	<0.50	<0.50
	1,2-Dibromoethane (EDB)	0.05	0.01	<0.20	<0.20
	Dibromomethane	NE	NE	<0.20	<0.20
	1,2-Dichlorobenzene	600	60	<0.20	<0.20
	1,3-Dichlorobenzene	600	120	<0.20	<0.20
	1,4-Dichlorobenzene	75	15.0	<0.50	<0.50
	Dichlorodifluoromethane	1000	200	<0.50	<0.50
	1,1-Dichloroethane	850	85	<0.50	<0.50
	1,2-Dichloroethane	5.0	0.5	<0.50	<0.50
	1,1-Dichloroethene	7.0	0.7	<0.50	<0.50
	cis-1,2-Dichloroethene	70	7.0	<0.50	<0.50
	trans-1,2-Dichloroethene	100	20	<0.50	<0.50
	1,2-Dichloropropane	5.0	0.5	<0.50	<0.50
	1,3-Dichloropropane	NE	NE	<0.25	<0.25
	2,2-Dichloropropane	NE	NE	<0.50	<0.50
	1,1-Dichloropropene	NE	NE	<0.50	<0.50
	cis-1,3-Dichloropropene	0.4	0.04	<0.20	<0.20
	trans-1,3-Dichloropropene	0.4	0.04	<0.20	<0.20
	Isopropyl ether	NE	NE	<0.50	<0.50
	Ethylbenzene	700	140	<0.50	<0.50
	Hexachlorobutadiene	NE	NE	<0.50	<0.50
	Iso propylbenzene	NE	NE	<0.20	<0.20
	p-Isopropyltoluene	NE	NE	<0.20	<0.20
	Methylene Chloride	5.0	0.5	<1.0	<1.0
	Methyl tert-butyl ether	60	12	<0.50	<0.50
	Naphthalene	100	10	<0.25	<0.25
	N-Propylbenzene	NE	NE	<0.50	<0.50
	Styrene	100	10	<0.50	<0.50
	1,1,1,2-Tetrachloroethane	70	7.0	<0.25	<0.25
	1,1,2,2-Tetrachloroethane	0.2	0.02	<0.20	<0.20
	Tetrachloroethene	5.0	0.5	<0.50	<0.50
	Toluene	800	160	<0.50	<0.50
	1,2,3-Trichlorobenzene	NE	NE	<0.25	<0.25
	1,2,4-Trichlorobenzene	70	14	<0.25	<0.25
	1,1,1-Trichloroethane	200	40	<0.50	<0.50
	1,1,2-Trichloroethane	5.0	0.5	<0.25	<0.25
	Trichloroethene	5.0	0.5	<0.20	<0.20
	Trichlorofluoromethane	NE	NE	<0.50	<0.50
	1,2,3-Trichloropropane	60	12	<0.50	<0.50
	1,2,4-Trimethylbenzene	48	96	<0.20	<0.20
	1,3,5-Trimethylbenzene			<0.20	<0.20
	Vinyl chloride	0.2	0.02	<0.20	<0.20
	Xylenes (total)	2000	400	<0.50	<0.50

Notes:

[1] Groundwater Enforcement Standards (ES) set forth in Wisconsin Administrative Code ch. NR140.10, Table 1

[2] Groundwater Preventive Action Limits (PAL) set forth in Wisconsin Administrative Code ch. NR140.10, Table 1

Key:

ug/L = micrograms per liter (parts per billion)

Table 6
Groundwater Analytical Results - SVOCs
Diversey, Inc - Building 65
Sturtevant, WI

					Area	Tank Farm
					Sample ID	TF-3
					Sample Date	1/18/2012
Constituents					*Enforcement Standard (ES)*	*Preventative Action Limit (PAL)*	
Semi-volatile Organic Compounds (SVOCs) (ug/L) [1]							
		Phenol			2000	400	<0.42
		Bis(2-chloroethyl)ether			NE	NE	<0.41
		1,3-Dichlorobenzene			600	120	<0.29
		1,4-Dichlorobenzene			75	15	<0.32
		1,2-Dichlorobenzene			600	60	<0.34
		Benzyl alcohol			NE	NE	<3.6
		2-Methylphenol			NE	NE	<0.36
		2,2'-oxybis[1-chloropropane]			NE	NE	<0.35
		N-Nitrosodi-n-propylamine			7.0	0.7	<0.16
		Hexachloroethane			NE	NE	<1.1
		2-Chlorophenol			NE	NE	<0.94
		Nitrobenzene			NE	NE	<0.53
		Bis(2-chloroethoxy)methane			NE	NE	<0.35
		1,2,4-Trichlorobenzene			70	14	<0.35
		Benzoic acid			NE	NE	<5.4
		Isophorone			NE	NE	<0.34
		2,4-Dimethylphenol			NE	NE	<3.9
		Hexachlorobutadiene			NE	NE	<1.3
		Naphthalene			100	10	<0.35
		2,4-Dichlorophenol			NE	NE	<2.7
		4-Chloroaniline			NE	NE	<2.5
		2,4,6-Trichlorophenol			NE	NE	<1.3
		2,4,5-Trichlorophenol			50	5.0	<2.7
		Hexachlorocyclopentadiene			NE	NE	<4.0
		2-Methylnaphthalene			NE	NE	<0.15
		2-Nitroaniline			NE	NE	<1.3
		2-Chloronaphthalene			NE	NE	<0.40
		4-Chloro-3-methylphenol			NE	NE	<2.6
		2,6-Dinitrotoluene			0.1	0.01	<0.14
		2-Nitrophenol			NE	NE	<2.5
		3-Nitroaniline			NE	NE	<2.7
		Dimethyl phthalate			NE	NE	<0.45
		2,4-Dinitrophenol			0.05	0.005	<8.7
		Acenaphthylene			NE	NE	<0.38
		2,4-Dinitrotoluene			NE	NE	<0.35
		Acenaphthene			NE	NE	<0.42
		Dibenzofuran			NE	NE	<0.41
		4-Nitrophenol			NE	NE	<2.8
		Fluorene			400	80	<0.45
		4-Nitroaniline			NE	NE	<4.6
		4-Bromophenyl phenyl ether			NE	NE	<1.1
		Hexachlorobenzene			1.0	0.1	<0.16
		Diethyl phthalate			6.0	0.6	<0.52
		4-Chlorophenyl phenyl ether			NE	NE	<0.95
		Pentachlorophenol			1	0.1	<6.6
		N-Nitrosodiphenylamine			7.0	0.7	<0.40
		4,6-Dinitro-2-methylphenol			NE	NE	<5.8
		Phenanthrene			NE	NE	<0.41
		Anthracene			3000	600	<0.38
		Carbazole			NE	NE	<1.2
		Di-n-butyl phthalate			1000	100	3.6 J
		Fluoranthene			400	80	<0.38
		Pyrene			250	50	<0.56
		Butyl benzyl phthalate			NE	NE	<0.32
		Benz[a]anthracene			NE	NE	0
		Chrysene			0.20	0.02	<0.16
		3,3'-Dichlorobenzidine			NE	NE	<1.1
		Bis(2-ethylhexyl) phthalate			NE	NE	<2.9
		Di-n-octyl phthalate			NE	NE	<2.9
		Benzo[b]fluoranthene			0.2	0.02	<0.068
		Benzo[k]fluoranthene			NE	NE	<0.087
		Benzo[a]pyrene			0.2	0.02	<0.066
		Indeno[1,2,3-cd]pyrene			NE	NE	<0.099
		Dibenz(a,h)anthracene			NE	NE	<0.075
		Benzo[g,h,i]perylene			NE	NE	<0.49
		Methylphenol			NE	NE	<0.52

Notes:

(1) Groundwater Enforcement Standards (ES) set forth in Wisconsin Administrative Code ch. NR140.10, Table 1

(2) Groundwater Preventive Action Limits (PAL) set forth in Wisconsin Administrative Code ch. NR140.10, Table 1

Key:

ug/L = micrograms per liter (parts per billion)
J = Result between limit of detection and limit of quantization
Bold = Concentrations greater than laboratory limit of detection