GIS REGISTRY INFORMATION

SITE NAME:	Chesapeake Investments Apartment Complex		
BRRTS #:	03-41-544271	**FID #** (if appropriate):	
COMMERCE #:	53211-3327-20		
CLOSURE DATE:	September 25, 2006		
STREET ADDRESS:	2120 E Locust St		
CITY:	Milwaukee		

SOURCE PROPERTY GPS COORDINATES (meters in WTM91 projection):	**X =**	692322		**Y =**	290906	
CONTAMINATED MEDIA:	Groundwater		Soil	X	Both	
OFF-SOURCE GW CONTAMINATION >ES:			**Yes**		**No**	X
• **IF YES, STREET ADDRESS:**						
• **GPS COORDINATES** (meters in WTM91 projection):	**X =**			**Y =**		
OFF-SOURCE SOIL CONTAMINATION >Generic or Site-Specific RCL (SSRCL):		**Yes**		**No**	X	
• **IF YES, STREET ADDRESS 1:**						
• **GPS COORDINATES** (meters in WTM91 projection):	**X =**			**Y =**		
CONTAMINATION IN RIGHT OF WAY:		**Yes**		**No**	X	

DOCUMENTS NEEDED

Closure Letter, and any conditional closure letter issued or denial letter issued	X
Copy of any maintenance plan referenced in the final closure letter	
Copy of (soil or land use) deed notice ***if any required as a condition of closure***	
Copy of most recent deed, including legal description, for all affected properties	X
Certified survey map or relevant portion of the recorded plat map (*if referenced in the legal description*) for all affected properties	X
County Parcel ID number, *if used for county*, for all affected properties	X
Location Map that outlines all properties within contaminated site boundaries on USGS topographic map or plat map in sufficient detail to permit the parcels to be located easily. If groundwater standards are exceeded, the map must also include the location of all municipal and potable wells within 1200' of the site.	X
Detailed Site Map(s) for all affected properties, showing buildings, roads, property boundaries, contaminant sources, utility lines, monitoring wells and potable wells. This map shall also show the location of all contaminated public streets, highway and railroad rights-of-way in relation to the source property and in relation to the boundaries of groundwater contamination exceeding ch. NR 140 ESs and soil contamination exceeding ch. NR 720 generic or SSRCLs.	X
Tables of Latest Groundwater Analytical Results (no shading or cross-hatching)	
Tables of Latest Soil Analytical Results (no shading or cross-hatching)	X
Isoconcentration map(s), *if required for site investigation (SI).* The isoconcentration map should have flow direction and extent of groundwater contamination defined. **If not available, include the latest extent of contaminant plume map.**	
GW: Table of water level elevations, with sampling dates, and free product noted if present	
GW: Latest groundwater flow direction/monitoring well location map (should be 2 maps if maximum variation in flow direction is greater than 20 degrees)	
SOIL: Latest horizontal extent of contamination exceeding generic or SSRCLs, with one contour	X
Geologic cross-sections, *if required for SI*	
RP certified statement that legal descriptions are complete and accurate	X
Copies of off-source notification letters (if applicable)	
Letter informing ROW owner of residual contamination (if applicable) (public, highway or railroad ROW)	

commerce.wi.gov
Wisconsin
Department of Commerce

ENVIRONMENTAL & REGULATORY SERVICES DIVISION
BUREAU OF PECFA
101 West Pleasant Street, Suite 100A
Milwaukee, Wisconsin 53212-3963
TDD #: (608) 264-8777
Fax #: (414) 220-5374
Jim Doyle, Governor
Mary P. Burke, Secretary

September 25, 2006

Mr. John Dutton
Chesapeake Investments, LLC
1550 North Prospect Avenue
Milwaukee, WI 53202

RE: **Final Closure**

Commerce # 53211-3327-20 DNR BRRTS # 03-41-544271
Chesapeake Investments Apartment Complex, 2120 East Locust Street, Milwaukee

Dear Mr. Dutton:

The Wisconsin Department of Commerce (Commerce) has received all items required as conditions for closure of the site referenced above. This case is now listed as "closed" on the Commerce database and will be included on the Department of Natural Resources (DNR) Geographic Information System (GIS) Registry of Closed Remediation Sites to address residual soil contamination. It is in your best interest to keep all documentation related to the environmental activities that were conducted.

If residual contamination is encountered in the future, it must be managed in accordance with all applicable state and federal regulations. If it is determined that any remaining contamination poses a threat, the case may be reopened and further investigation or remediation may be required.

Thank you for your efforts to bring this case to closure. If you have any questions, please contact me in writing at the letterhead address or by telephone at (414) 220-5361.

Sincerely,

Monica L. Weis
Senior Hydrogeologist
Site Review Section

cc: Mr. Jeffrey Larkin, Moraine Environmental, Inc.

commerce.wi.gov
Wisconsin
Department of Commerce

ENVIRONMENTAL & REGULATORY SERVICES DIVISION
BUREAU OF PECFA
101 West Pleasant Street, Suite 100A
Milwaukee, Wisconsin 53212-3963
TDD #: (608) 264-8777
Fax #: (414) 220-5374
Jim Doyle, Governor
Mary P. Burke, Secretary

August 25, 2006

Mr. John Dutton
Chesapeake Investments, LLC
1550 North Prospect Avenue
Milwaukee, WI 53202

RE: **Conditional Case Closure**

Commerce # 53211-3327-20 DNR BRRTS # 03-41-544271
Chesapeake Investments Apartment Complex, 2120 East Locust Street, Milwaukee

Dear Mr. Dutton:

The Wisconsin Department of Commerce (Commerce) has reviewed the request for case closure prepared by your consultant, Moraine Environmental, Inc., for the site referenced above. It is understood that residual soil contamination remains on site. Commerce has determined that this site does not pose a significant threat to the environment and human health. No further investigation or remedial action is necessary.

The following conditions must be satisfied to obtain final closure:

- Temporary wells TW-1 through TW-4 must be properly abandoned and the appropriate documentation forwarded to me at the letterhead address.
- Provide a table of post-remedial soil analytical results for the geographic information system (GIS) registry packet. The summary table for excavation confirmation samples one through six was referenced in the closure report, however; it was not included in the report or the GIS packet.

This letter serves as your written notice of "no further action." Timely filing of your final PECFA claim (if applicable) is encouraged. If your claim is not received within 120 days of the date of this letter, interest costs incurred after 60 days of the date of this letter will not be eligible for PECFA reimbursement.

Thank you for your efforts to protect Wisconsin's environment. If you have any questions, please contact me in writing at the letterhead address or by telephone at (414) 220-5361.

Sincerely,

Monica Weis

Monica L. Weis
Senior Hydrogeologist
Site Review Section

cc: Mr. Jeffrey Larkin, Moraine Environmental, Inc.

Document Number

STATE BAR OF WISCONSIN FORM 1 - 2000

WARRANTY DEED

This Deed, made between Dutton Properties, LLP

Grantor,

and William Ho and Fannie Ho, Husband and Wife, ~~and Stanley Ho~~ R/R

Grantee.

Grantor, for a valuable consideration, conveys to Grantee the following described real estate in Milwaukee County, State of Wisconsin (the "Property") (if more space is needed, please attach addendum):

For Legal Description(s), see attached.

Recording Area

Name and Return Address
William Ho
10527 N. Ironwood Circle
Mequon, WI 53092

316-0623-4 (Parcel 1)
316-0624-X (Parcel 2)
Parcel Identification Number (PIN)

This is not homestead property.
(is) (is not)

Together with all appurtenant rights, title and interests.

Grantor warrants that the title to the Property is good, indefeasible in fee simple and free and clear of encumbrances except municipal and zoning ordinances and agreements entered under them, recorded easements for the distribution of utility and municipal services, recorded building and use restrictions and covenants, and general taxes levied in the year of closing.

Dated this 24 day of Feb, 2006.

Dutton Properties, LLC

John L. Dutton

*By: John L. Dutton
as Managing Partner

*

*

*

AUTHENTICATION

Signature(s)

authenticated this _____ day of _____, _____

*

TITLE: MEMBER STATE BAR OF WISCONSIN
(If not, _____
authorized by §706.06, Wis. Stats.)

THIS INSTRUMENT WAS DRAFTED BY

Daniel J. Mei
Mei & Associates, S.C.
(Signatures may be authenticated or acknowledged. Both are not necessary.)

ACKNOWLEDGMENT

STATE OF ~~WISCONSIN~~ VIRGINIA)
) ss.
MATTHEWS County.)

Personally came before me this 24 day of FEBRUARY, 2006 the above named John L. Dutton

to me ~~known to be the person~~ _____ who executed the foregoing instrument and acknowledged the same.

ROBIN J ROSE

*

Notary Public, State of ~~Wisconsin~~ VIRGINIA
My Commission is permanent. (If not, state expiration date: 30 Sept 2006)

*Names of persons signing in any capacity must be typed or printed below their signature.

WARRANTY DEED STATE BAR OF WISCONSIN FORM No. 1-2000

LEGAL DESRIPTION:

PARCEL 1:

The West 90 feet of the South 6 feet of Lot 22 and the West 90 feet of Lots 23 and 24, in Block 4, in John E. De Wolf's Subdivision of a part of the Northwest ¼ of Section 15, in Township 7 North, Range 22 East, in the City of Milwaukee, Milwaukee County, Wisconsin.

PARCEL 2:

The South 6 feet of Lot 22, all of Lots 23 and 24, in block 4, except the West 90 feet thereof, and the West 42.54 feet of the South 5 feet of Lot 27, and the West 42.54 feet of Lots 25 and 26, in Block 4, in John E. De Wolf's Subdivision of a part of the Northwest ¼ of Section 15, in Township 7 North, Range 22 East, in the City of Milwaukee, Milwaukee County, Wisconsin.

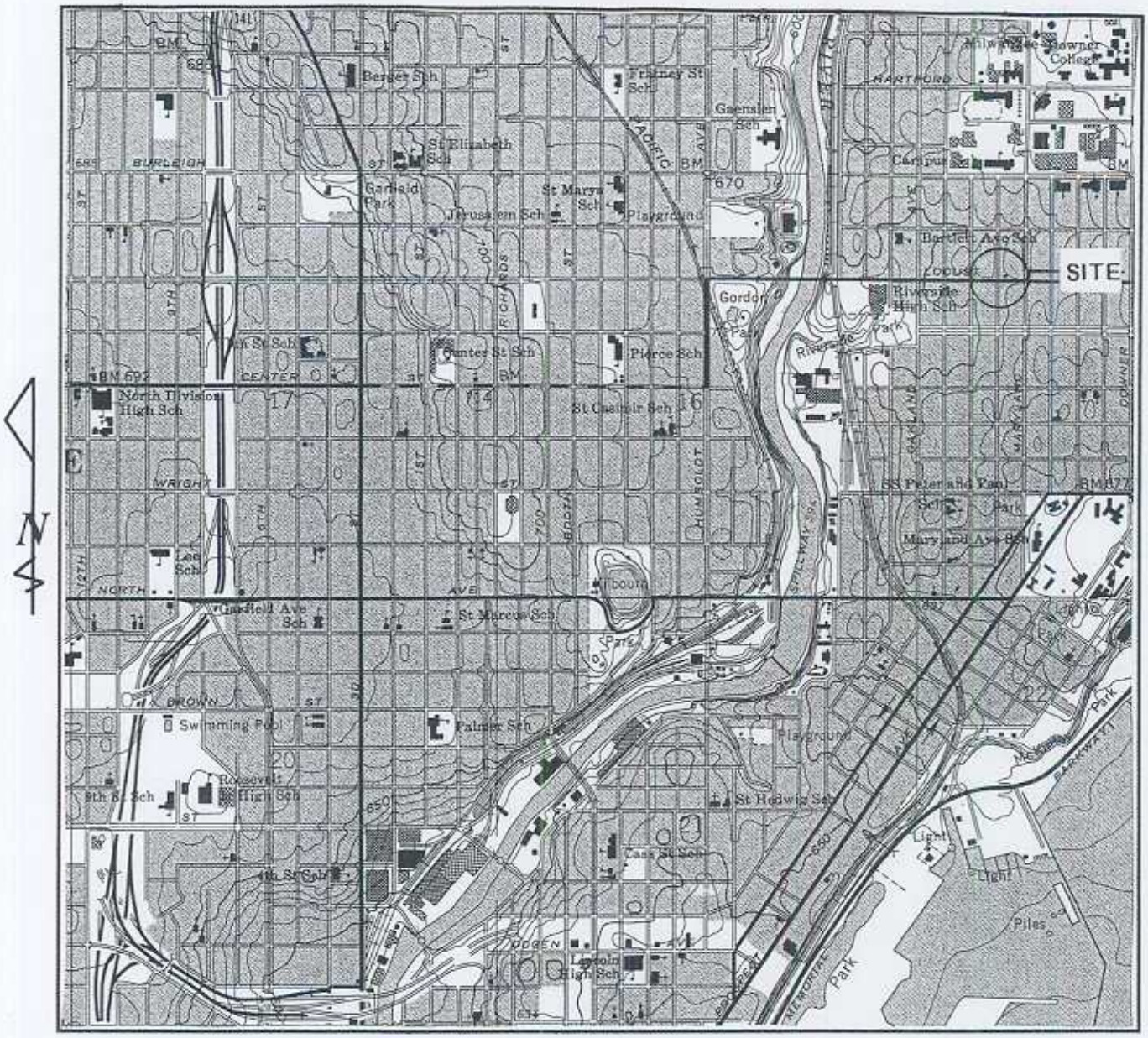

Source: 1958 USGS 7.5 Minute Milwaukee Quadrangle
(Photorevised in 1971)

SITE LOCATION

SCALE 1:24,000

Site Located at:
City of Milwaukee, WI
Northwest 1/4 of Section 15,
Township 7 North, Range 22 East
Milwaukee County, Wisconsin.

Drawing Title: **Site Location Map**		
Project Name: Chesapeake Investments Site, 2120 E. Locust Street, Milwaukee, Wisconsin		
Project Number: 3124	Drawing Company: Moraine Environmental, Inc.	
Scale: 1:24,000	Date: 11/17/05	Figure: Figure 1

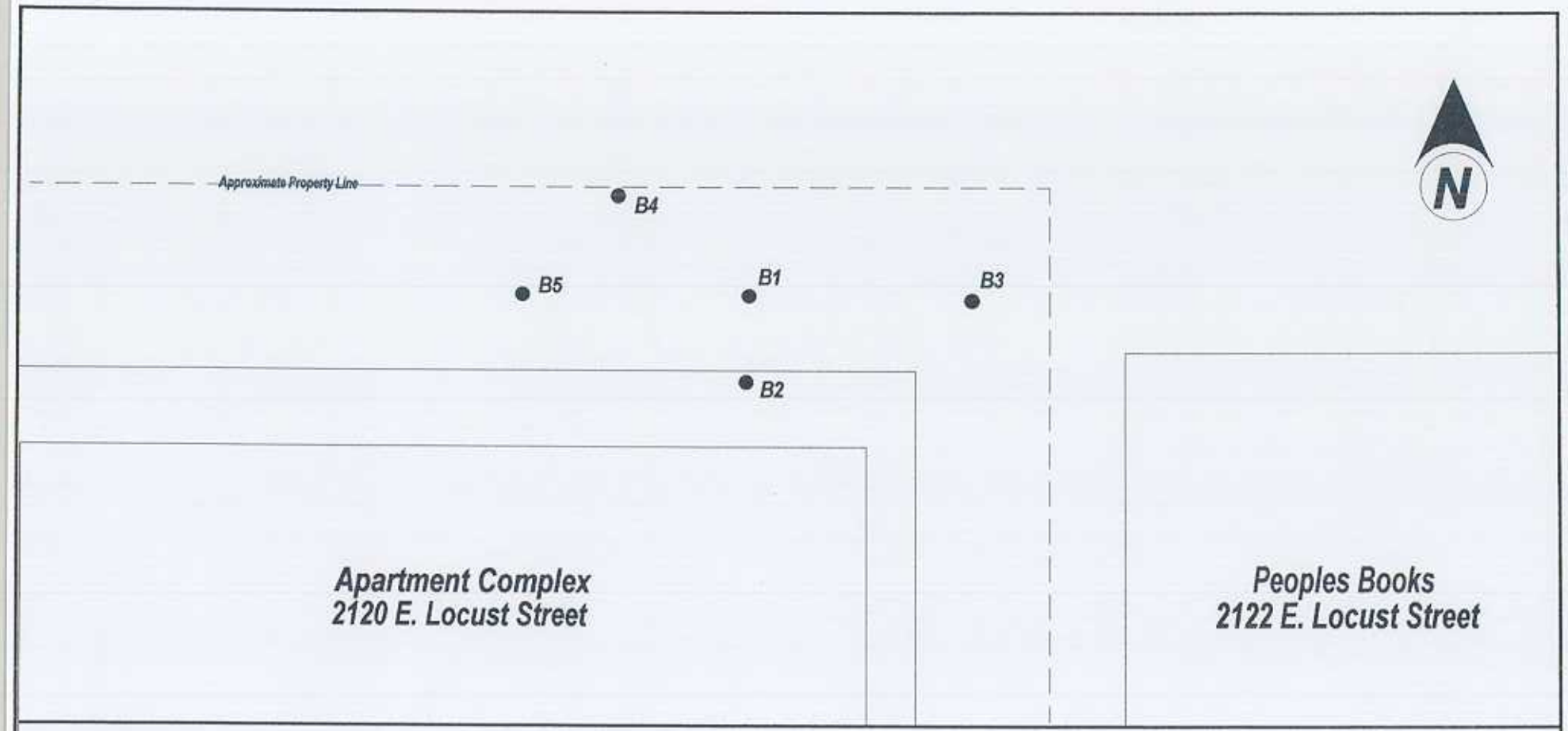

LEGEND

- Soil Boring Location

Scale 1"=10'

15' 10' 5' 0' 5' 10' 15'

Site Features Are Approximate And Are For Reference Only. Site Has Not Been Surveyed.

DRAWING NAME: Soil Boring Location Map		
PROJECT NAME: Chesapeake Investments 2120 East Locust Street Milwaukee, Wisconsin		
DRAWING COMPANY: Moraine Environmental, Inc.		
DRAWING NUMBER: 3124fg3	DATE: 12/27/05	FIGURE: FIGURE 3

TABLE 1
SOIL QUALITY RESULTS (DRO & PAH) - SUBSURFACE INVESTIGATIVE AND REMEDIAL EXCAVATION ACTIVITIES
CHESAPEAKE INVESTMENTS PROPERTY
2120 EAST LOCUST STREET, MILWAUKEE, WI
11/30/2005 AND 5/5/2006

Location	DRO (mg/kg)	Acenaphthene	Acenaphthylene	Anthracene	Benzo(a)anthracene	Benzo(a)pyrene	Benzo(b)fluoranthene	Benzo(ghi)perylene	Benzo(k)fluoranthene	Chrysene	Dibenz(a,h)anthracene	Fluoranthene	Fluorene	Indeno	Naphthalene	Phenanthrene	Pyrene	1 - Methylnaphthalene	2 - Methylnaphthalene
Investigative Soil Boring Results																			
B1 / 4-6'	340	190	52	240	340	250	206Z	150	300Z	430	48	520*	180	120	290	1,000	710	1,500	2,100
B1 / 10-12'	<4.3	<3.5	<3.4	<4.2	<8.2	<3.4	<3.3Z	<4.2	<3.6Z	<5.1	<3.2	<3.4	<4.0	<3.0	<4.7	<3.5	<2.9	<3.6	<3.7
B2 / 4-6'	<3.9	<3.5	<3.4	<4.2	<8.3	<3.4	<3.3Z	<4.2	<3.6Z	<5.2	<3.3	3.9Q*	<4.0	<3.0	<4.7	<3.5	3.6Q	<3.6	<3.7
B2 / 12-14'	<4.9	NA	NA	NA	NA	NA	NA	NA	NA	NA	NA	NA	NA	NA	NA	NA	NA	NA	NA
B3 / 4-6'	<3.7	<3.5	<3.4	<4.2	<8.2	<3.3	<3.3Z	<4.2	<3.6Z	<5.1	<3.2	<3.4*	<4.0	<2.8	<4.7	<3.4	<2.9	<3.5	<3.7
B3 / 12-14'	<4.3	NA	NA	NA	NA	NA	NA	NA	NA	NA	NA	NA	NA	NA	NA	NA	NA	NA	NA
B4 / 2-4'	<5.0	<3.6	<3.5	8.3Q	32	39	37Z	33	38Z	44	8.4Q	78*	<4.1	25	<4.9	31	74	<3.7	<3.8
B4 / 12-14'	<4.2	NA	NA	NA	NA	NA	NA	NA	NA	NA	NA	NA	NA	NA	NA	NA	NA	NA	NA
B5 / 9-10'	<4.5	<3.5	<3.4	<4.2	<8.2	<3.4	<3.3Z	<4.2	<3.6Z	<5.1	<3.2	<3.4*	<4.0	<2.8	<4.7	<3.4	<2.9	<3.5	<3.7
B5 / 12-14'	<4.0	NA	NA	NA	NA	NA	NA	NA	NA	NA	NA	NA	NA	NA	NA	NA	NA	NA	NA
Remedial Excavation Confirmatory Soil Results																			
1 - Base	NA	<3.9	<3.7	5.9Q	15Q	12Q	15	7.7Q	12Q	17Q	<3.6	32	<4.4	4.8Q	<5.2	16	28	<3.9	<4.1
2 - West Wall	NA	5.7Q	6.2Q	<4.4	10Q	7.8Q	8.5Q	4.8Q	8.5Q	11Q	<3.4	17	<4.3	4.1Q	42B	7.8Q	14	27	21
3 - North Wall	NA	<3.7	<3.6	<4.5	<8.6	<3.6	<3.5	<4.5	<3.8	<5.5	<3.5	4.0Q	<4.3	<3.2	<5.0	<3.7	3.9Q	<3.8	<3.9
4 - East Wall	NA	4.5Q	22	30	280	300	340	150	180	240	52	170	5.9Q	150	34B	45	280	13	16
5 - South Wall	NA	<3.7	<3.6	<4.5	6.2Q	6.0Q	8.3Q	<4.5	4.7Q	8.4Q	<3.5	15	<4.3	3.2Q	<5.0	5.9Q	12	<3.8	<3.9
6 - East Wall	NA *	<3.6	<3.5	<4.4	<8.5	<3.5	<3.4	<4.4	<3.8	<5.4	<3.4	<3.5	<4.2	<3.1	36	<3.6	<3.0	50	46
NR 720 RCL	250	NSE	NSE	NSE	NSE	NSE	NSE	NSE	NSE	NSE	NSE	NSE	NSE	NSE	NSE	NSE	NSE	NSE	NSE
PAH-Groundwater Pathway Suggested RCL	NSE	38,000	700	3,000,000	17,000	48,000	380,000	6,800,000	970,000	27,000	38,000	500,000	100,000	680,000	400	1,800	8,700,000	23,000	20,000
PAH - Direct Contact Pathway (non-industrial) Suggested RCL	NSE	900,000	18,000	3,000,000	90	9.0	90	1,800	900	8,900	9.0	600,000	600,000	80	20,000	18,000	500,000	1,100,000	600,000

Notes: All values expressed in ug/kg (micrograms per kilogram) unless otherwise noted
mg/kg = milligrams per kilogram
NA = Not Analyzed
NSE - No Standard Established
DRO - Diesel Range Organics Indeno - Indeno(1,2,3-cd)pyrene
Z - This compound was separated but it did not meet the resolution criteria as set forth in SW846
B - Analyte is present in the method blank. Method blank criteria is evaluated to the laboratory method detection limit. Additionally, method blank acceptance may be based on project specific criteria or determined from analyte concentrations in the sample and are evaluated on a sample by sample basis
Q - Analyte detected between the limit of detection and limit of quantitation. The results are qualified due to the uncertainty of analyte concentrations within this range
PAH - Groundwater pathway - Suggested generic residual contaminant level (RCL) for PAH compounds in soil (groundwater pathway)
Bold text identifies NR 720 Exceedence
Bold text and boxed cell identifies exceedance of direct contact pathway suggested generic RCL for PAH compounds in soil (non-industrial)

E:\excel\2003\124 PAH Investigative and Remedial Soil Table

TABLE 2
SOIL QUALITY RESULTS (PVOC and Naphthalene - DETECTABLE ONLY) - SUBSURFACE INVESTIGATIVE ACTIVITIES
CHESAPEAKE INVESTMENTS PROPERTY
2120 EAST LOCUST STREET, MILWAUKEE, WI
November 30, 2005

Location	Methyl-tert-butyl-ether	Naphthalene	1,2,4-Trimethylbenzene	1,3,5-Trimethylbenzene	Xylenes
B1 / 4-6'	<25	**4,100***	1,600&	1,100	430
B1 / 10-12'	<25	<25	<25&	<25	<75
B2 / 4-6'	<25	<25	<25&	<25	<75
B2 / 12-14'	<25	<25	<25&	<25	<75
B3 / 4-6'	<25	<25	<25&	<25	<75
B3 / 12-14'	31Q	<25	<25&	<25	<75
B4 / 2-4'	33Q	<25	<25&	<25	<75
B4 / 12-14'	44Q	<25	<25&	<25	<75
B5 / 8-10'	39Q	<25	<25&	<25	<75
B5 / 12-14'	40Q	<25	<25&	<25	<75
NR 720 RCL	**NSE**	**NSE**	**NSE**	**NSE**	**4,100**
NR 746 SSL	**NSE**	**2,700**	**83,000**	**11,000**	**42,000**

Notes: All values expressed in ug/kg (micrograms per kilogram)
NSE - No Standard Established
Q - The analyte has been detected between the limit of detection (LOD and the limit of quantitation (LOQ). The results are qualified due to the uncertainty of analyte concentrations within this range.
& - Laboratory control spike recovery not within control limits
NR 720 RCL - Wisconsin Administrative Code Chapter NR 720 Residual Contaminant Level (RCL)
Bold text and boxed cell identifies Wisconsin Administrative Code Chapter NR 746 Soil Screening Level (SSL) Exceedence
* Naphthalene in the soil sample from 4 to 6 feet bgs in boring B1 was analyzed in the PVOC and naphthalene analysis (summarized on Table 2) and in the PAH analysis (summarized on Table 1). The difference in naphthalene concentrations (290 ug/kg and 4,100 ug/kg) are likely due to contaminant concentration variability within the soil sample.

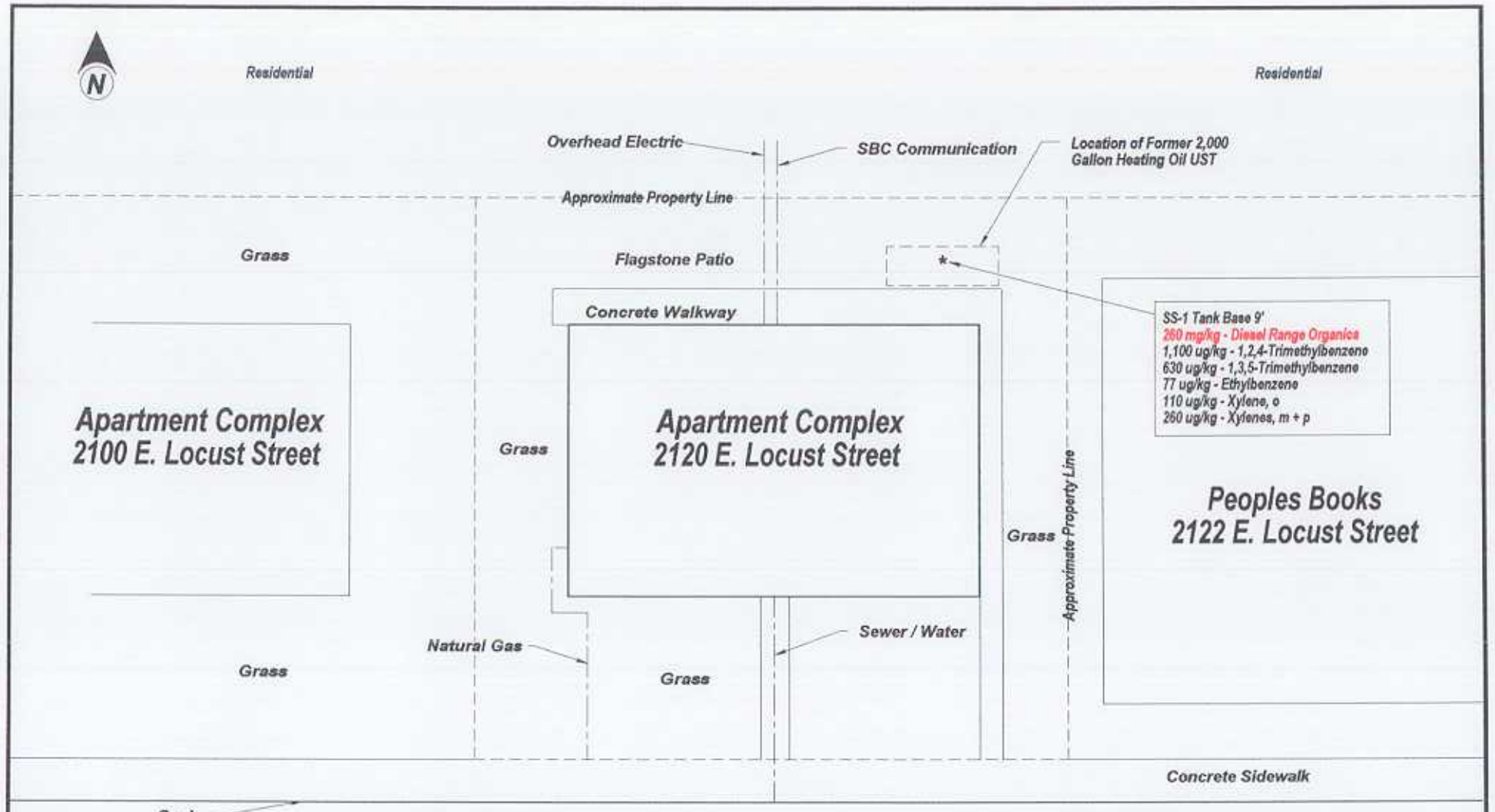

Approximate Scale 1" = 20'

30' 20' 10' 0' 10' 20' 30'

Laboratory Result Expressed In Red Identifies A Wisconsin Administrative Code NR 720 Residual Contaminant Level Exceedence.

Site Features Are Approximate And Are For Reference Only. Site Has Not Been Surveyed.

DRAWING NAME: Site Plan Map		
PROJECT NAME: Chesapeake Investments 2120 East Locust Street Milwaukee, Wisconsin		
DRAWING COMPANY: Moraine Environmental, Inc.		
DRAWING NUMBER: 3124fg2	DATE: 12/7/05	FIGURE: FIGURE 2

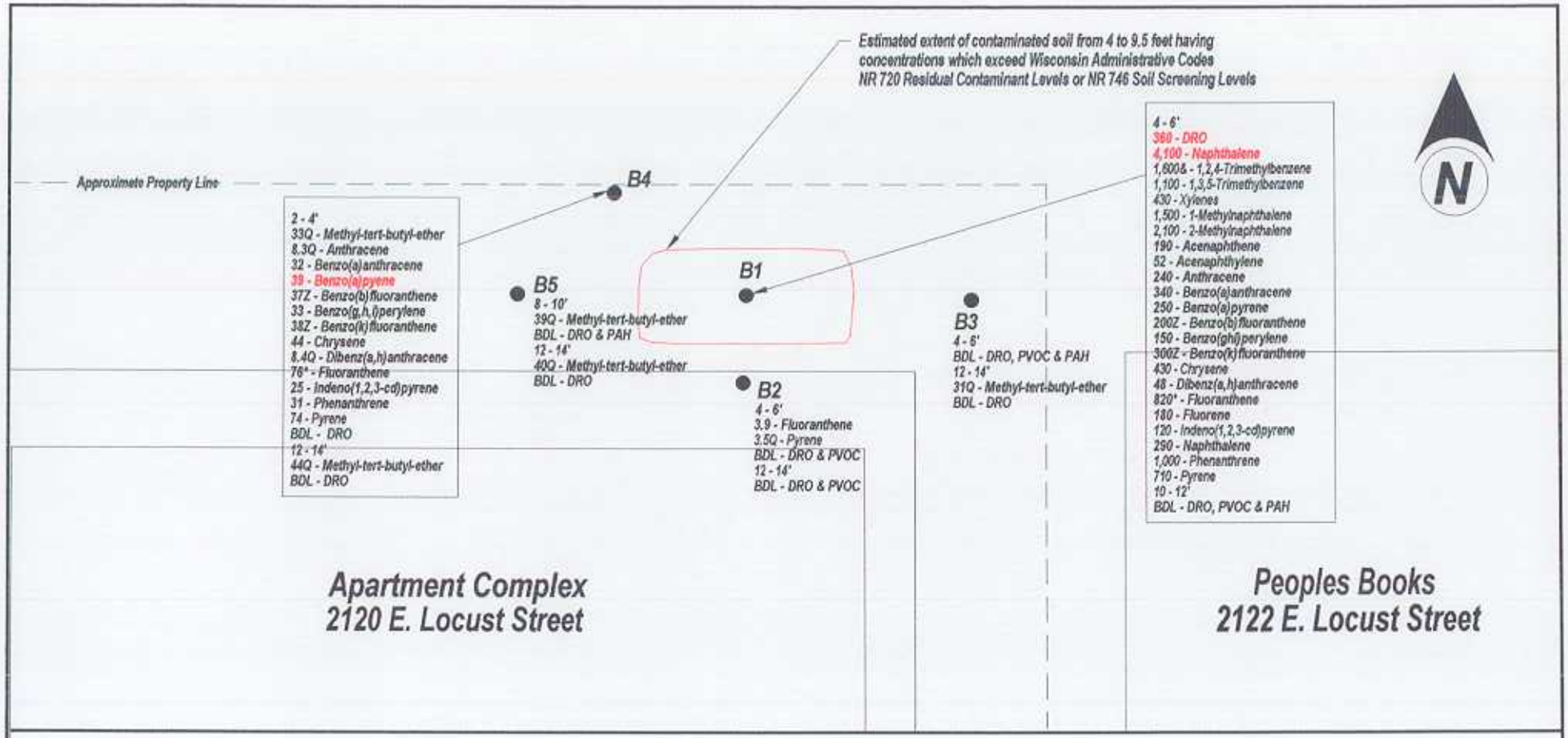

LEGEND

● Soil Boring Location

DRO - Diesel Range Organic
PVOC - Petroleum Volatile Organic Compounds
PAH - Polycyclic Aromatic Hydrocarbons
BDL - Below Detection Limit
Q - The analyte has been detected between the limit of detection (LOD) and the limit of quantitation (LOQ). The results are qualified due to the uncertainty of analyte concentrations within this range.
* - Precision not within control limits.
Z - This compound was separated in the check standard but it did not meet the resolution criteria as set forth in SW846.

Other than DRO (expressed in milligrams / kilogram), all results are expressed in micrograms / kilogram. Results expressed in red identify an exceedance of Wisconsin Administrative Codes NR720 Residual Contaminant Levels, NR746 Soil Screening Levels or Suggested Generic Direct Contact Pathway Soil Cleanup Levels for PAH's.

Scale 1"=10'

15' 10' 5' 0' 5' 10' 15'

Site Features Are Approximate And Are For Reference Only. Site Has Not Been Surveyed.

DRAWING NAME: Investigative Soil Quality Results November 30, 2005 Data		
PROJECT NAME: Chesapeake Investments 2120 East Locust Street Milwaukee, Wisconsin		
DRAWING COMPANY: Moraine Environmental, Inc.		
DRAWING NUMBER: 3124fg3a	DATE: 12/27/05	FIGURE: FIGURE 4

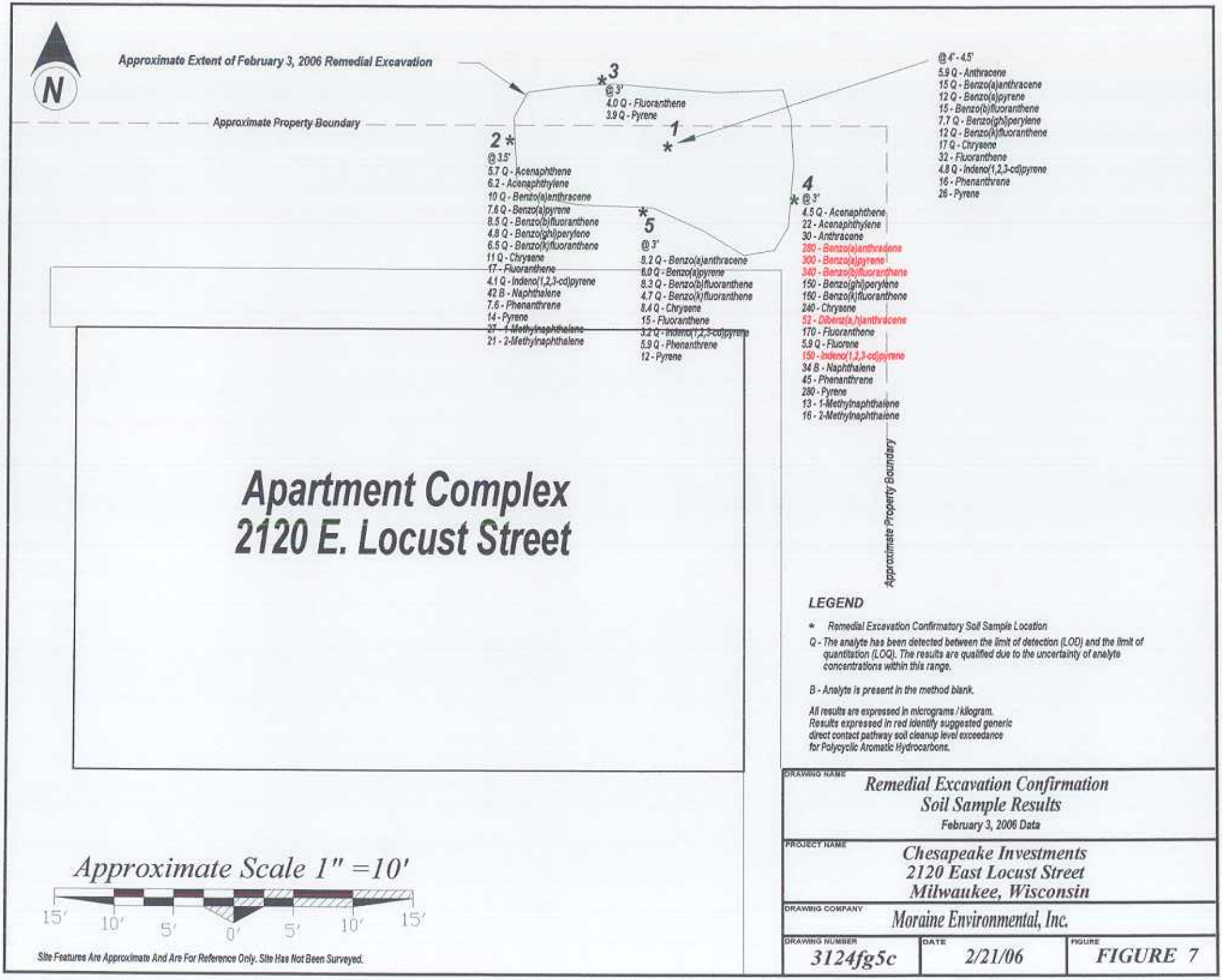
N
Approximate Extent of February 3, 2006 Remedial Excavation
Approximate Property Boundary
3
@ 3'
4.0 Q - Fluoranthene
3.9 Q - Pyrene
1
@ 4' - 4.5'
5.9 Q - Anthracene
15 Q - Benzo(a)anthracene
12 Q - Benzo(a)pyrene
15 - Benzo(b)fluoranthene
7.7 Q - Benzo(ghi)perylene
12 Q - Benzo(k)fluoranthene
17 Q - Chrysene
32 - Fluoranthene
4.8 Q - Indeno(1,2,3-cd)pyrene
16 - Phenanthrene
26 - Pyrene
2
@ 3.5'
5.7 Q - Acenaphthene
6.2 - Acenaphthylene
10 Q - Benzo(a)anthracene
7.6 Q - Benzo(a)pyrene
8.5 Q - Benzo(b)fluoranthene
4.8 Q - Benzo(ghi)perylene
6.5 Q - Benzo(k)fluoranthene
11 Q - Chrysene
17 - Fluoranthene
4.1 Q - Indeno(1,2,3-cd)pyrene
42 B - Naphthalene
7.6 - Phenanthrene
14 - Pyrene
27 - 1-Methylnaphthalene
21 - 2-Methylnaphthalene
5
@ 3'
9.2 Q - Benzo(a)anthracene
6.0 Q - Benzo(a)pyrene
9.3 Q - Benzo(b)fluoranthene
4.7 Q - Benzo(k)fluoranthene
8.4 Q - Chrysene
15 - Fluoranthene
3.2 Q - Indeno(1,2,3-cd)pyrene
5.9 Q - Phenanthrene
12 - Pyrene
4
@ 3'
4.5 Q - Acenaphthene
22 - Acenaphthylene
30 - Anthracene
280 - Benzo(a)anthracene
300 - Benzo(a)pyrene
340 - Benzo(b)fluoranthene
150 - Benzo(ghi)perylene
160 - Benzo(k)fluoranthene
240 - Chrysene
52 - Dibenz(a,h)anthracene
170 - Fluoranthene
5.9 Q - Fluorene
150 - Indeno(1,2,3-cd)pyrene
34 B - Naphthalene
45 - Phenanthrene
280 - Pyrene
13 - 1-Methylnaphthalene
16 - 2-Methylnaphthalene
Apartment Complex
2120 E. Locust Street
Approximate Property Boundary
LEGEND
* Remedial Excavation Confirmatory Soil Sample Location
Q - The analyte has been detected between the limit of detection (LOD) and the limit of quantitation (LOQ). The results are qualified due to the uncertainty of analyte concentrations within this range.
B - Analyte is present in the method blank.
All results are expressed in micrograms / kilogram.
Results expressed in red identify suggested generic direct contact pathway soil cleanup level exceedance for Polycyclic Aromatic Hydrocarbons.
Approximate Scale 1" =10'
15' 10' 5' 0' 5' 10' 15'
Site Features Are Approximate And Are For Reference Only. Site Has Not Been Surveyed.
DRAWING NAME
Remedial Excavation Confirmation
Soil Sample Results
February 3, 2006 Data
PROJECT NAME
Chesapeake Investments
2120 East Locust Street
Milwaukee, Wisconsin
DRAWING COMPANY
Moraine Environmental, Inc.
DRAWING NUMBER
3124fg5c
DATE
2/21/06
FIGURE
FIGURE 7

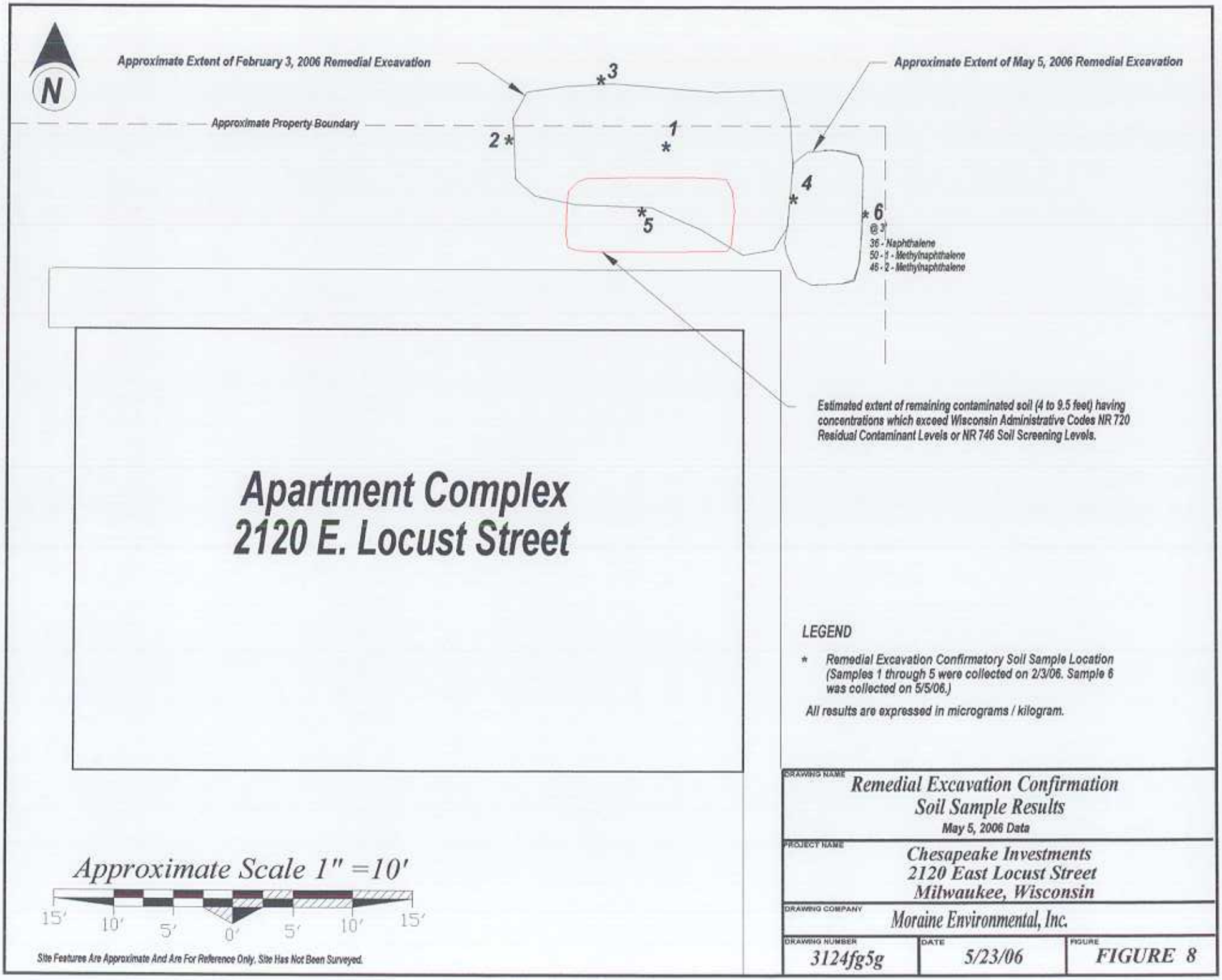
N
Approximate Extent of February 3, 2006 Remedial Excavation
Approximate Extent of May 5, 2006 Remedial Excavation
Approximate Property Boundary
1
2
3
4
5
6
@ 3'
36 - Naphthalene
50 - 1 - Methylnaphthalene
46 - 2 - Methylnaphthalene
Estimated extent of remaining contaminated soil (4 to 9.5 feet) having concentrations which exceed Wisconsin Administrative Codes NR 720 Residual Contaminant Levels or NR 746 Soil Screening Levels.
Apartment Complex
2120 E. Locust Street
LEGEND
* Remedial Excavation Confirmatory Soil Sample Location (Samples 1 through 5 were collected on 2/3/06. Sample 6 was collected on 5/5/06.)
All results are expressed in micrograms / kilogram.
Approximate Scale 1" =10'
15' 10' 5' 0' 5' 10' 15'
Site Features Are Approximate And Are For Reference Only. Site Has Not Been Surveyed.
DRAWING NAME
Remedial Excavation Confirmation
Soil Sample Results
May 5, 2006 Data
PROJECT NAME
Chesapeake Investments
2120 East Locust Street
Milwaukee, Wisconsin
DRAWING COMPANY
Moraine Environmental, Inc.
DRAWING NUMBER
3124fg5g
DATE
5/23/06
FIGURE
FIGURE 8

May 30, 2006

Moraine Project Reference #3124

Wisconsin Department of Commerce
Environmental & Regulatory Services
101 Pleasant Street, Suite #100A
Milwaukee WI 53212-3963

RE: Chesapeake Investments
2120 East Locust Street
Milwaukee, Wisconsin
BRRTS #03-41-544271

To Whom It May Concern:

I certify that, to the best of my knowledge, the legal description enclosed with this packet is complete, accurate, and describes the correct contaminated property site.

If you should have any questions, please do not hesitate to contact Moraine Environmental Inc. at (262) 377-9060.

Sincerely,

William Ho

Enc.

RECEIVED
JUN 23 2006