GIS REGISTRY INFORMATION

SITE NAME:	Amoco Station #15880 (Former)		
BRRTS #:	03-41-443336	**FID #** (if appropriate):	
COMMERCE #:	53216-2043-11-A		
CLOSURE DATE:	May 2, 2008		
STREET ADDRESS:	7311 W Capitol Dr		
CITY:	Milwaukee		

SOURCE PROPERTY GPS COORDINATES (meters in WTM91 projection):	**X =**	682502	**Y =**	292709

CONTAMINATED MEDIA:	Groundwater		Soil		Both	X
OFF-SOURCE GW CONTAMINATION >ES:			**Yes**		**No**	X
• **IF YES, STREET ADDRESS:**						
• **GPS COORDINATES** (meters in WTM91 projection):	**X =**		**Y =**			
OFF-SOURCE SOIL CONTAMINATION >Generic or Site-Specific RCL (SSRCL):	**Yes**		**No**	X		
• **IF YES, STREET ADDRESS 1:**						
• **GPS COORDINATES** (meters in WTM91 projection):	**X =**		**Y =**			
CONTAMINATION IN RIGHT OF WAY:	**Yes**		**No**	X		

DOCUMENTS NEEDED

Closure Letter, and any conditional closure letter issued or denial letter issued	X
Copy of any maintenance plan referenced in the final closure letter	X
Copy of (soil or land use) deed notice *if any required as a condition of closure*	
Copy of most recent deed, including legal description, for all affected properties	X
Certified survey map or relevant portion of the recorded plat map (*if referenced in the legal description*) for all affected properties	X
County Parcel ID number, *if used for county*, for all affected properties	X
Location Map that outlines all properties within contaminated site boundaries on USGS topographic map or plat map in sufficient detail to permit the parcels to be located easily. If groundwater standards are exceeded, the map must also include the location of all municipal and potable wells within 1200' of the site.	X
Detailed Site Map(s) for all affected properties, showing buildings, roads, property boundaries, contaminant sources, utility lines, monitoring wells and potable wells. This map shall also show the location of all contaminated public streets, highway and railroad rights-of-way in relation to the source property and in relation to the boundaries of groundwater contamination exceeding ch. NR 140 ESs and soil contamination exceeding ch. NR 720 generic or SSRCLs.	X
Tables of Latest Groundwater Analytical Results (no shading or cross-hatching)	X
Tables of Latest Soil Analytical Results (no shading or cross-hatching)	X
Isoconcentration map(s), *if required for site investigation (SI).* The isoconcentration map should have flow direction and extent of groundwater contamination defined. **If not available, include the latest extent of contaminant plume map.**	X
GW: Table of water level elevations, with sampling dates, and free product noted if present	X
GW: Latest groundwater flow direction/monitoring well location map (should be 2 maps if maximum variation in flow direction is greater than 20 degrees)	X
SOIL: Latest horizontal extent of contamination exceeding generic or SSRCLs, with one contour	X
Geologic cross-sections, *if required for SI*	X
RP certified statement that legal descriptions are complete and accurate	X
Copies of off-source notification letters (if applicable) – Property Owner	X
Letter informing ROW owner of residual contamination (if applicable) (public, highway or railroad ROW)	

commerce.wi.gov
Wisconsin
Department of Commerce

ENVIRONMENTAL & REGULATORY SERVICES DIVISION
BUREAU OF PECFA
9316 North 107th Street
Milwaukee, Wisconsin 53224-1121
TDD #: (608) 264-8777
Fax #: (414) 357-4700
Jim Doyle, Governor
Jack L. Fischer, A.I.A., Secretary

May 2, 2008

Atlantic Richfield Company
c/o Mr. Rick Carney
Delta Consultants, Inc.
175 North Patrick Boulevard, Suite 175
Brookfield, WI 53045

RE: **Final Closure with Land Use Limitation to Address Direct Contact**
Commerce # 53216-2043-11-A DNR BRRTS # 03-41-443336
Amoco Station #15880 (Former), 7311 West Capitol Drive, Milwaukee

Dear Mr. Carney:

The Wisconsin Department of Commerce (Commerce) has determined that this site does not pose a significant threat to the environment and human health as long as current and subsequent property owners adhere to the following limitation:

The pavement cover must be maintained in accordance with the enclosed maintenance plan.

Commerce has the authority per section 292.12(2), Wis. Stats., to require the maintenance of the pavement cover at this property. Failure to adhere to this limitation may result in financial penalties from $10 to $5,000 per day in accordance with section 292.99(1), Wis. Stats. Commerce may conduct inspections to ensure compliance with the maintenance plan. In the future, you may request that Commerce review *new* information to determine if the cap requirement can be changed or removed.

The following activities are prohibited on the property where the paved surface is required, as identified on the attached map, without prior written approval from Commerce: 1) removal of the existing barrier; 2) replacement with another barrier; 3) excavating or grading of the land surface; 4) filling on capped or paved areas; 5) plowing for agricultural cultivation; or 6) construction or placement of a building or other structure.

This site is now listed as "closed" on the Commerce database and will be included on the Department of Natural Resources (DNR) Geographic Information System (GIS) Registry of Closed Remediation Sites to address residual soil and groundwater contamination. To review the sites on the GIS Registry web page, visit http://dnr.wi.gov/org/aw/rr/gis/index.htm. It is in your best interest to keep all documentation related to the environmental activities at your site. If it is determined that any remaining contamination poses a threat, the case may be reopened and further investigation or remediation may be required.

Please note that if contaminated soil is excavated in the future, it must be managed in accordance with all applicable state and federal regulations. If it is determined that any remaining contamination poses a threat, the case may be reopened and further investigation or remediation may be required.

Thank you for your efforts to protect Wisconsin's environment. If you have any questions, please contact me in writing at the letterhead address or by telephone at (414) 357-4703.

Sincerely,

Linda M. Michalets
Senior Hydrogeologist
Site Review Section

Enclosure

cc: Mr. Kalim Beg, Beg Enterprises Nine, LLC

IMPERMEABLE BARRIER MAINTENANCE PLAN

April 24, 2008

Property Located at:

7311 West Capitol Drive,
Milwaukee, Wisconsin

FID No. 241492790
BRRTS No. 03-41-443336

Introduction

This document is the Maintenance Plan for a pavement cover and barrier at the above-referenced property in accordance with the requirements of s. NR 724.13(2), Wisconsin Administrative Code. The maintenance activities relate to the paved surfaces occupying the area over the contaminated soil on-site. The contaminated soil is impacted by benzene, toluene, ethylbenzene, xylenes, diesel range organics and gasoline range organics. The location of the paved surfaces to be maintained in accordance with this Maintenance Plan, as well as the impacted soil is identified in the attached map (Exhibit A).

Cover and Building Barrier Purpose

The paved surfaces over the contaminated soil serve as a barrier in order to minimize the infiltration of water and prevent additional groundwater contamination that would violate the groundwater quality standards in ch. NR 140. Wis. Adm. Code, and to prevent direct contact with residual soil contamination that might otherwise pose a threat to human health. Based on the current and future use of the property, the barrier should function as intended unless disturbed.

Annual Inspection

The paved surfaces overlying the soil and as depicted in Exhibit A will be inspected once a year, normally in the spring after all snow and ice is gone, for deterioration, cracks and other potential problems that can cause exposure to underlying soils. The inspections will be performed to evaluate damage due to settling, exposure to the weather, wear from traffic, increasing age, and other factors. Any area where soils have become or are likely to become exposed will be documented. A log of the inspections and any repairs will be maintained by the property owner and is included as Exhibit B, Cap Inspection Log. The log will include recommendations for necessary repair of any areas where underlying

soils are exposed. Once repairs are completed, they will be documented in the inspection log. A copy of the inspection log will be made available to the Wisconsin Department of Commerce ("Commerce") upon request.

Maintenance Activities

If problems are noted during the annual inspections or at any other time during the year, repairs will be scheduled as soon as practical. Repairs can include patching and filling operations or they can include larger resurfacing or construction operations. In the event that necessary maintenance activities expose the underlying soil, the owner must inform maintenance workers of the direct contact exposure hazard and provide them with appropriate personal protection equipment ("PPE"). The owner must also sample any soil that is excavated from the site prior to disposal to ascertain if contamination remains. The soil must be treated, stored and disposed of by the owner in accordance with applicable local, state and federal law.

In the event the paved surfaces overlying the soil are removed or replaced, the replacement barrier must be equally impervious. Any replacement barrier will be subject to the same maintenance and inspection guidelines as outlined in this Maintenance Plan unless indicated otherwise by the WDNR or its successor.

The property owner, in order to maintain the integrity of the paved surfaces, will maintain a copy of this Maintenance Plan on-site and make it available to all interested parties (i.e. on-site employees, contractors, future property owners, etc.) for viewing.

Amendment or Withdrawal of Maintenance Plan

This Maintenance Plan can be amended or withdrawn by the property owner and its successors with the written approval of Commerce.

Contact Information

April 2008

Site Property Owner/ Operator:	Mr. Kalim Beg Beg Enterprises Nine, LLC 2715 W. Country Club Dr., Mequon, WI 53092
Responsible Party:	Atlantic Richfield Company c/o Mr. Rick Carney Delta Consultants 175 North Patrick Blvd. Brookfield, Wisconsin 53045 Phone (262) 789-0254
Consultant:	Rick Carney Adam McIlheran Delta Consultants 175 North Patrick Blvd. Brookfield, Wisconsin 53045 Phone (262) 789-0254
Commerce:	Ms. Linda Michalets Wisconsin Department of Commerce 9316 N 107th St. Milwaukee WI 53224-1121 Phone (414) 357-4703

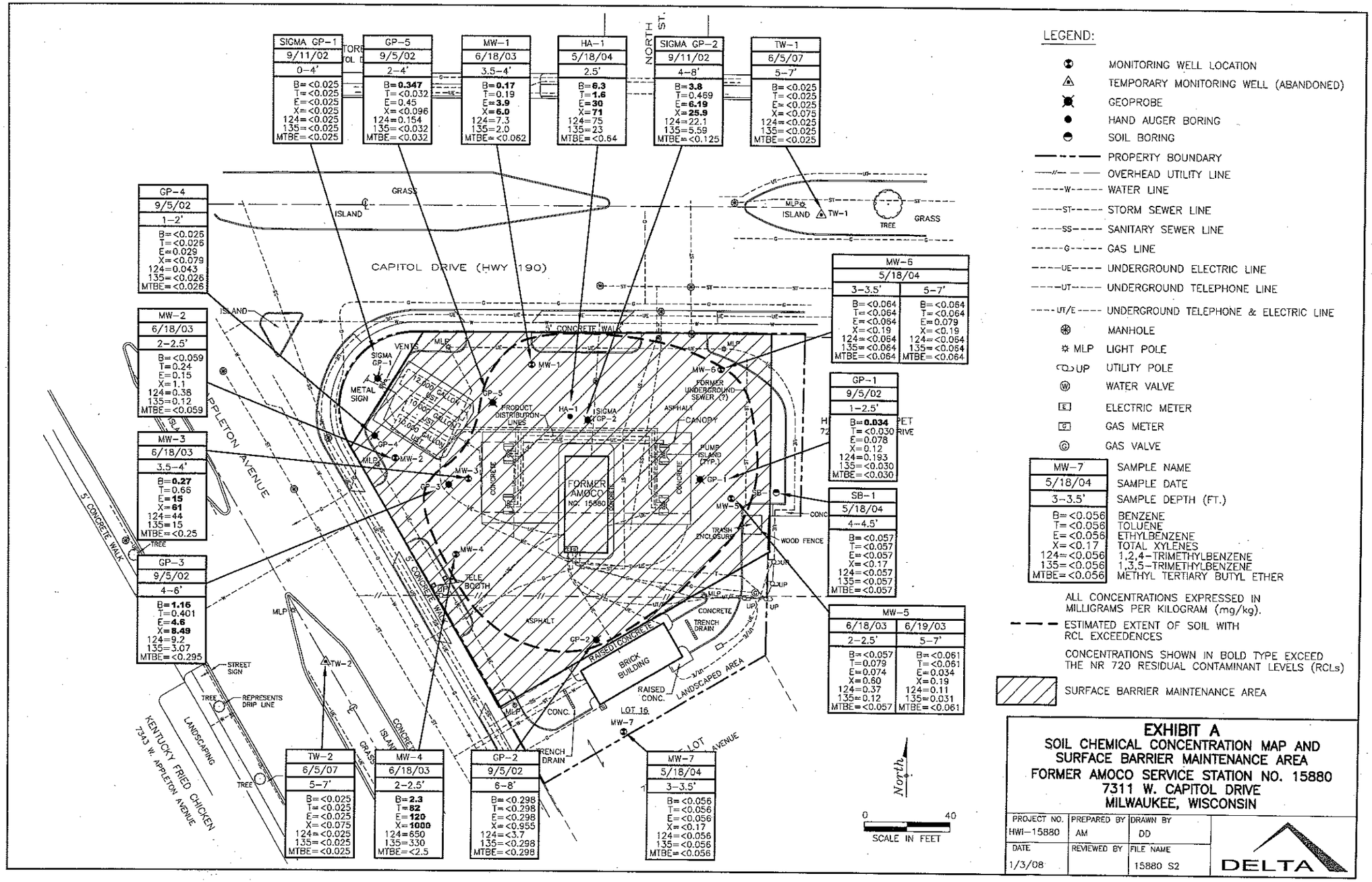

LEGEND:

- MONITORING WELL LOCATION
- TEMPORARY MONITORING WELL (ABANDONED)
- GEOPROBE
- HAND AUGER BORING
- SOIL BORING
- PROPERTY BOUNDARY
- OVERHEAD UTILITY LINE
- WATER LINE
- STORM SEWER LINE
- SANITARY SEWER LINE
- GAS LINE
- UNDERGROUND ELECTRIC LINE
- UNDERGROUND TELEPHONE LINE
- UNDERGROUND TELEPHONE & ELECTRIC LINE
- MANHOLE
- MLP LIGHT POLE
- UP UTILITY POLE
- WATER VALVE
- ELECTRIC METER
- GAS METER
- GAS VALVE

MW-7	SAMPLE NAME
5/18/04	SAMPLE DATE
3-3.5'	SAMPLE DEPTH (FT.)
B=<0.056	BENZENE
T=<0.056	TOLUENE
E=<0.056	ETHYLBENZENE
X=<0.17	TOTAL XYLENES
124=<0.056	1,2,4-TRIMETHYLBENZENE
135=<0.056	1,3,5-TRIMETHYLBENZENE
MTBE=<0.056	METHYL TERTIARY BUTYL ETHER

ALL CONCENTRATIONS EXPRESSED IN MILLIGRAMS PER KILOGRAM (mg/kg).

ESTIMATED EXTENT OF SOIL WITH RCL EXCEEDENCES

CONCENTRATIONS SHOWN IN BOLD TYPE EXCEED THE NR 720 RESIDUAL CONTAMINANT LEVELS (RCLs)

SURFACE BARRIER MAINTENANCE AREA

EXHIBIT A

SOIL CHEMICAL CONCENTRATION MAP AND SURFACE BARRIER MAINTENANCE AREA

FORMER AMOCO SERVICE STATION NO. 15880
7311 W. CAPITOL DRIVE
MILWAUKEE, WISCONSIN

PROJECT NO.	PREPARED BY	DRAWN BY
HWI-15880	AM	DD
DATE	REVIEWED BY	FILE NAME
1/3/08		15880 S2

DELTA

EXHIBIT B

Cap Inspection Log

Former Amoco Service Station 15880
7311 West Capitol Drive
Milwaukee, WI

Date	Cracks or Damage Visible?	Describe Maintenance Completed	Comments

2

Document Number

STATE BAR OF WISCONSIN FORM 1 - 2000

WARRANTY DEED

* 0 9 0 1 3 5 8 0 *

DOC.# 09013580

REGISTER'S OFFICE | SS
Milwaukee County, WI|

RECORDED 05/19/2005 08:20AM

JOHN LA FAVE
REGISTER OF DEEDS

AMOUNT:13.00

This Deed, made between **E & K Land, LLC, a Wisconsin limited liability company** Grantor, and **Beg Enterprises Nine, LLC, a Wisconsin limited liability company,** Grantee.

Grantor, for a valuable consideration, conveys to Grantee the following described real estate in **Milwaukee** County, State of Wisconsin (the "Property") (if more space is needed, please attach addendum):

See Attached

TRANSFER
$2,611.80
FEE

Recording Area

Name and Return Address
Attorney Darryl L. Boyer
12745 W. Capitol Drive
Brookfield, WI 53005

Together with all appurtenant rights, title and interests.

264-9991-100-8
Parcel Identification Number (PIN)
This **is not** homestead property
(is) (is not)

Grantor warrants that the title to the Property is good, indefeasible in fee simple and free and clear of encumbrances except **municipal and zoning ordinances, recorded easements for public utilities located adjacent to side and rear lot lines, recorded building and use restrictions and covenants, all other easements of record and general taxes levied in the year of closing.**

Dated this 13 day of **May**, **2005**.

E & K LAND, LLC
By:

* **Robert A. Buhler**, Managing Member

* R.A. Buhler, member

*

*

AUTHENTICATION

Signature(s) **Robert A. Buhler**

authenticated this 13 day of **May**, **2005**

* **Michael J. Widmann**
TITLE: MEMBER STATE BAR OF WISCONSIN
(If not, authorized by §706.06, Wis. Stats.)

THIS INSTRUMENT WAS DRAFTED BY
Attorney Michael J. Widmann

(Signatures may be authenticated or acknowledged. Both are not necessary.)

ACKNOWLEDGMENT

STATE OF _____)
) ss.
_____ County)

Personally came before me this _____ day of _____, _____ the above named _____ to me known to be the person(s) who executed the foregoing instrument and acknowledged the same.

* _____
Notary Public, State of _____
My Commission is permanent. (If not, state expiration date: _____, _____.)

* Names of persons signing in any capacity must be typed or printed below their signature.

PARCEL A:
A tract of land in the Northwest 1/4 of Section 10, in Town 7 North, Range 21 East, in the City of Milwaukee, County of Milwaukee, State of Wisconsin, commencing at the Northwest corner of the Northwest 1/4 of Section 10 in Town 7 North, Range 21 East; running thence Easterly along the North line of said 1/4 Section 840.6 feet to the center line of West Appleton Avenue; running thence South 30° 22' East along the said center line 125 feet to the point of beginning of the land to be described; continuing thence South 30° 22' East 40.57 feet to a point; thence Easterly on a line parallel with the North line of said 1/4 Section, 261.3 feet to a point; thence North 35 feet to a point; thence Westerly on a line parallel to the North line of said 1/4 Section, 281.8 feet to the point of beginning, except that part conveyed by Pate Oil Company to State of Wisconsin, by Warranty Deed recorded in Volume 3614 at page 576, as Document No. 3519999.

PARCEL B:

That part of the Northwest 1/4 of Section 10, in Town 7 North, Range 21 East, in the City of Milwaukee, County of Milwaukee, State of Wisconsin, bounded and described as follows, to-wit:
Commencing at the point of intersection of the center line of West Appleton Avenue with the North line of the Northwest 1/4 of section 10, aforesaid, said point of commencement being 840.60 feet East from the Northwest corner of said 1/4 Section; running thence East along the north line of said 1/4 Section, 345 feet to a point; thence South at right angles to the North line of said 1/4 Section, 107.85 feet to a point; thence West on a line parallel to the North line of said 1/4 Section, 281.80 feet to the intersection with the center line of West Appleton Avenue; thence North 30° 22' West on and along the center line of said West Appleton Avenue, 125 feet to the point of commencement, except the North 60 feet thereof, and except that part conveyed by Pate Oil Company to State of Wisconsin, by Warranty Deed, recorded in Volume 3614, Page 576, as Document No. 3519999.

PARCEL C:
Lot 17 and Lot 16 in Block 1 in Capitol Manor No. 2 being a Subdivision of a part of the Northwest 1/4 of Section 10, Town 7 North, Range 21 East, in the City of Milwaukee, County of Milwaukee, State of Wisconsin.

Tax Key No. 264-9991-100-8

ADDRESS: 7311 W. CAPITOL DRIVE

N.W.-10-7-21
ATLAS R 264

264

CAPITOL MANOR NO. 2

VOL. 44 PAGE 12

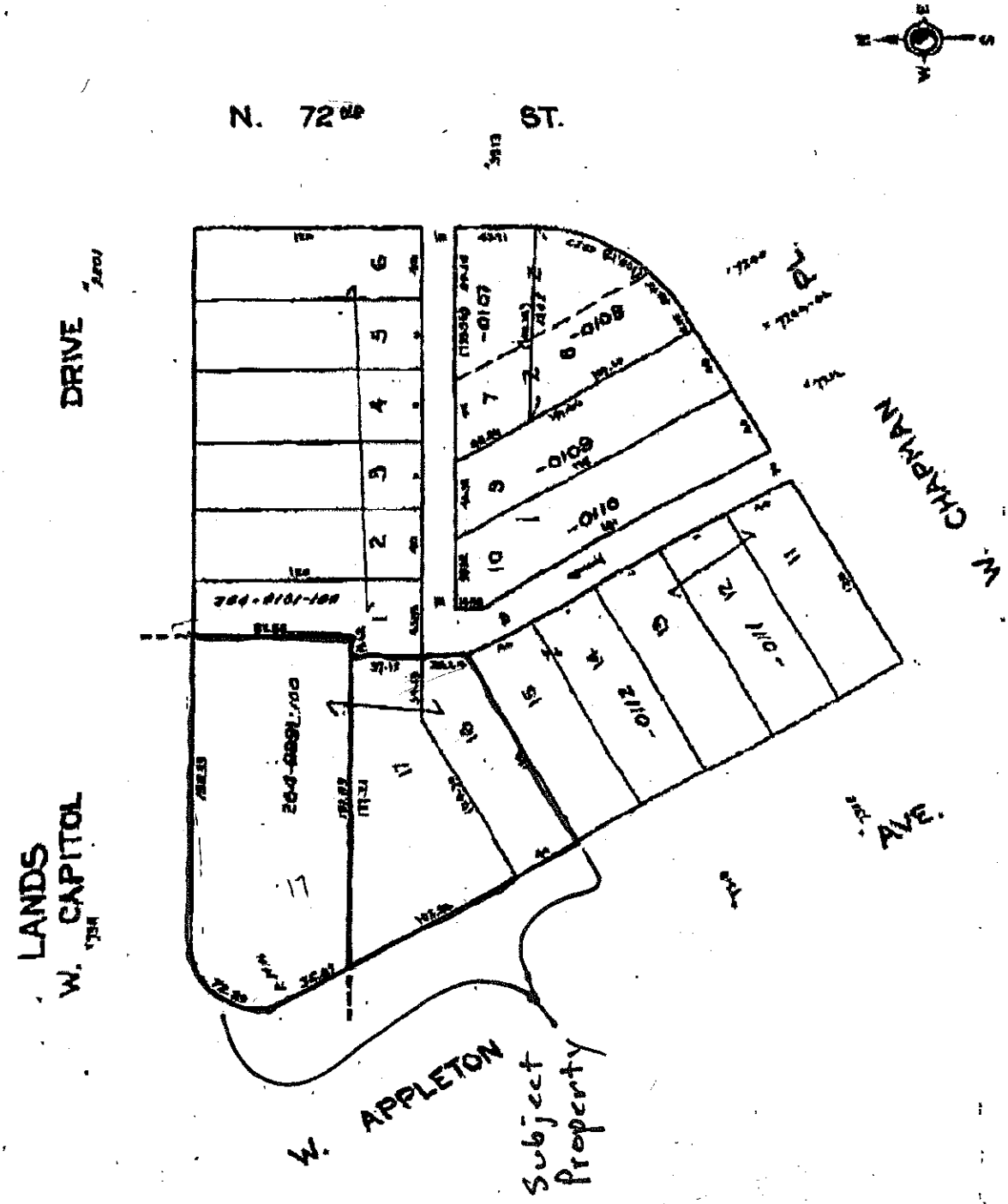

STATEMENT OF LEGAL DESCRIPTION ACCURACY

FOR

Former Amoco Service Station No. 15880
7311 West Capitol Drive, Milwaukee, Wisconsin
FID No. 241492790
BRRTS No. 03-41-443336
Delta Project No. HWI-15880

Parcel Identification Number: 264-9991-100-8, 264-0112-000-8
Geographic Position: 682502, 292709 WTM

The Milwaukee County Register of Deeds Office provided the attached legal descriptions as part of the deed for the above-mentioned property. According to the information available to Delta Consultants, the legal description is accurate and complete.

DELTA CONSULTANTS

Adam S. McIlheran

Adam S. McIlheran, Project Hydrogeologist

1/14/07

Date

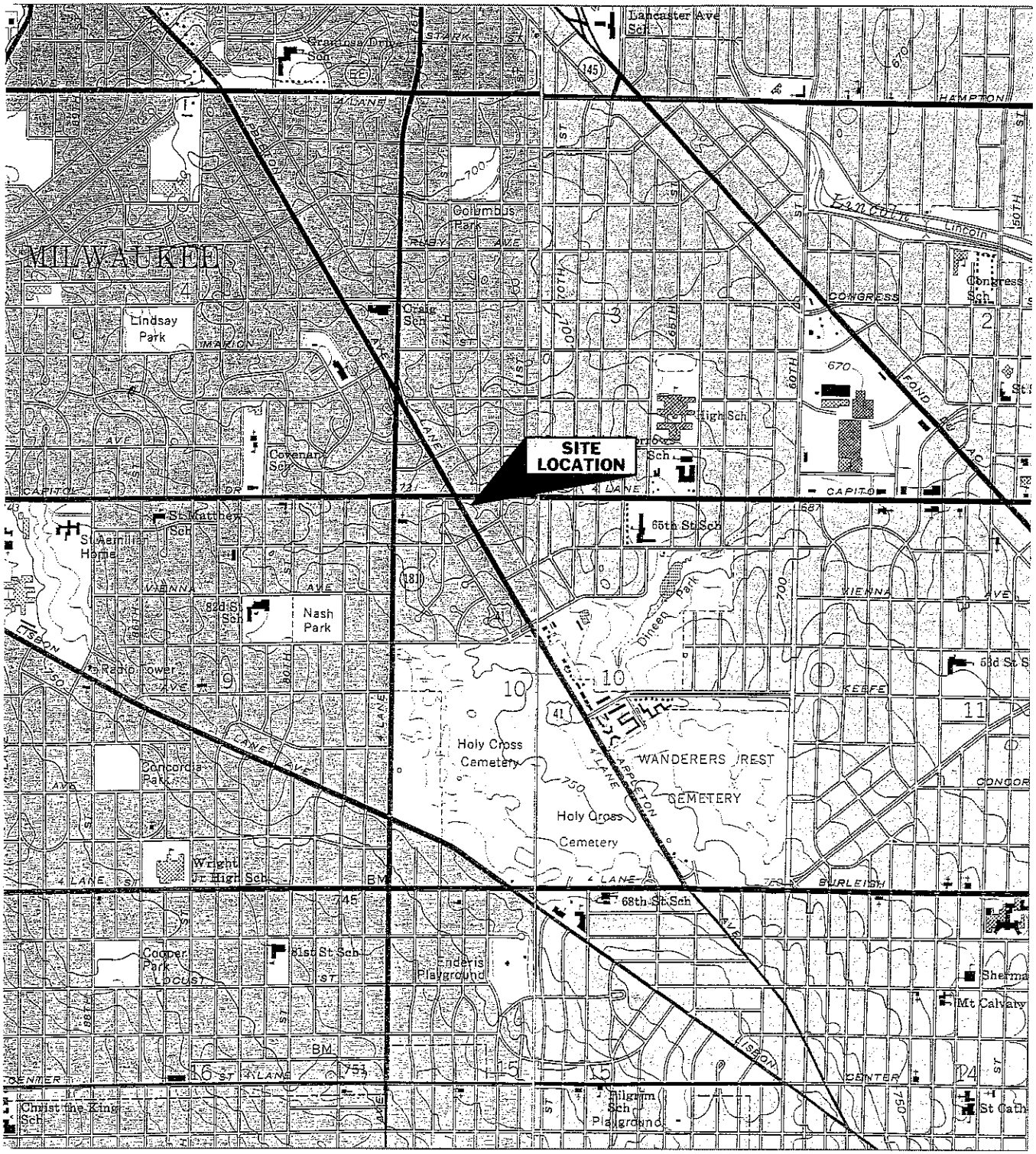

WAUWATOSA, WIS.

SE/4 WAUKESHA 15' QUADRANGLE

N4300—W8800/7.5

QUADRANGLE LOCATION

North

0 2000

SCALE IN FEET

FIGURE 1

SITE LOCATION MAP

AMOCO SERVICE STATION NO. 15880
7311 W. CAPITOL DRIVE
MILWAUKEE, WISCONSIN

PROJECT NO.	PREPARED BY
HWI-15880	AM
DATE	REVIEWED BY
12/17/07	

DELTA

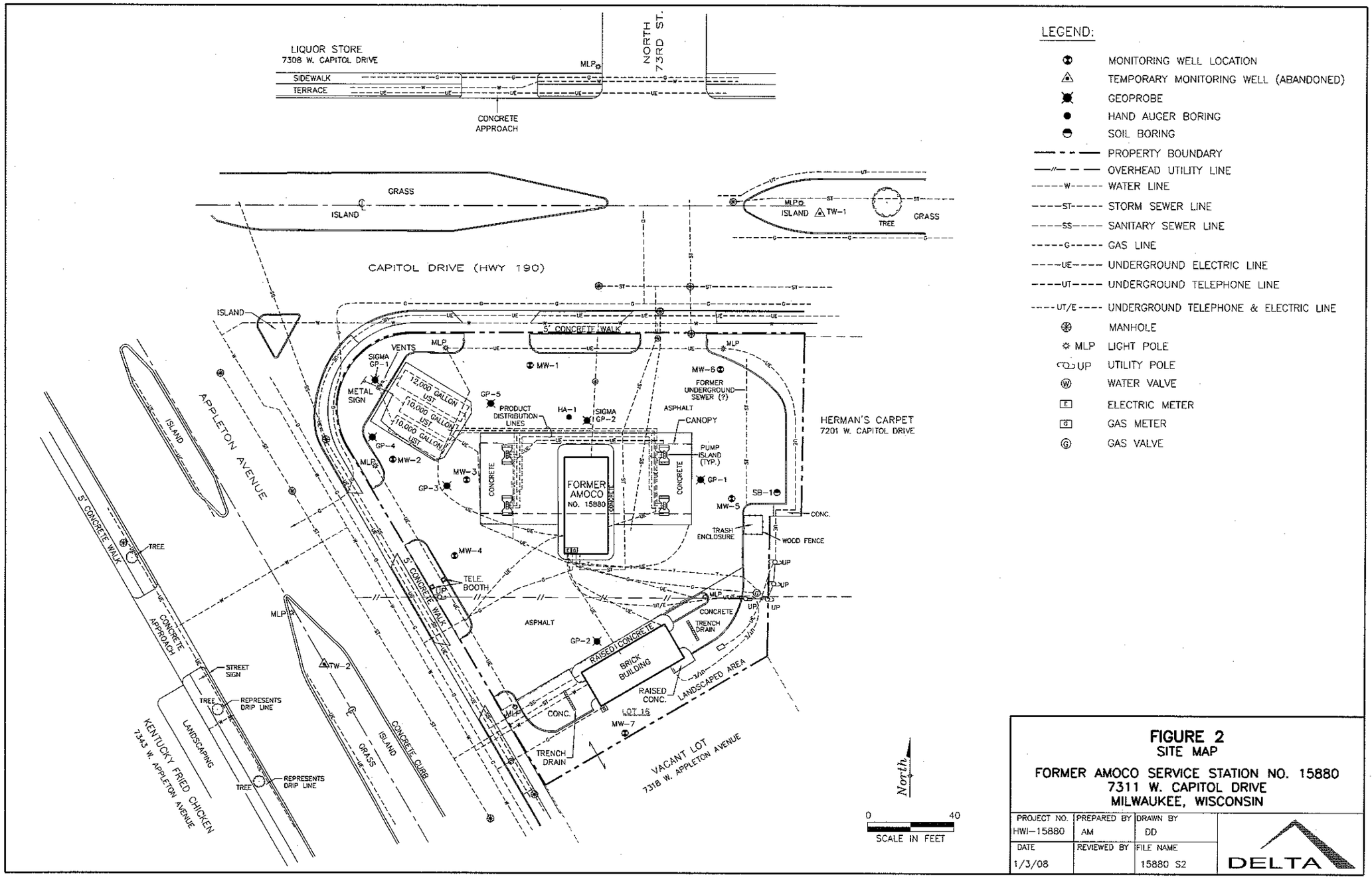

FIGURE 2
SITE MAP

FORMER AMOCO SERVICE STATION NO. 15880
7311 W. CAPITOL DRIVE
MILWAUKEE, WISCONSIN

PROJECT NO.	PREPARED BY	DRAWN BY	
HWI-15880	AM	DD	DELTA
DATE	REVIEWED BY	FILE NAME	
1/3/08		15880 S2	

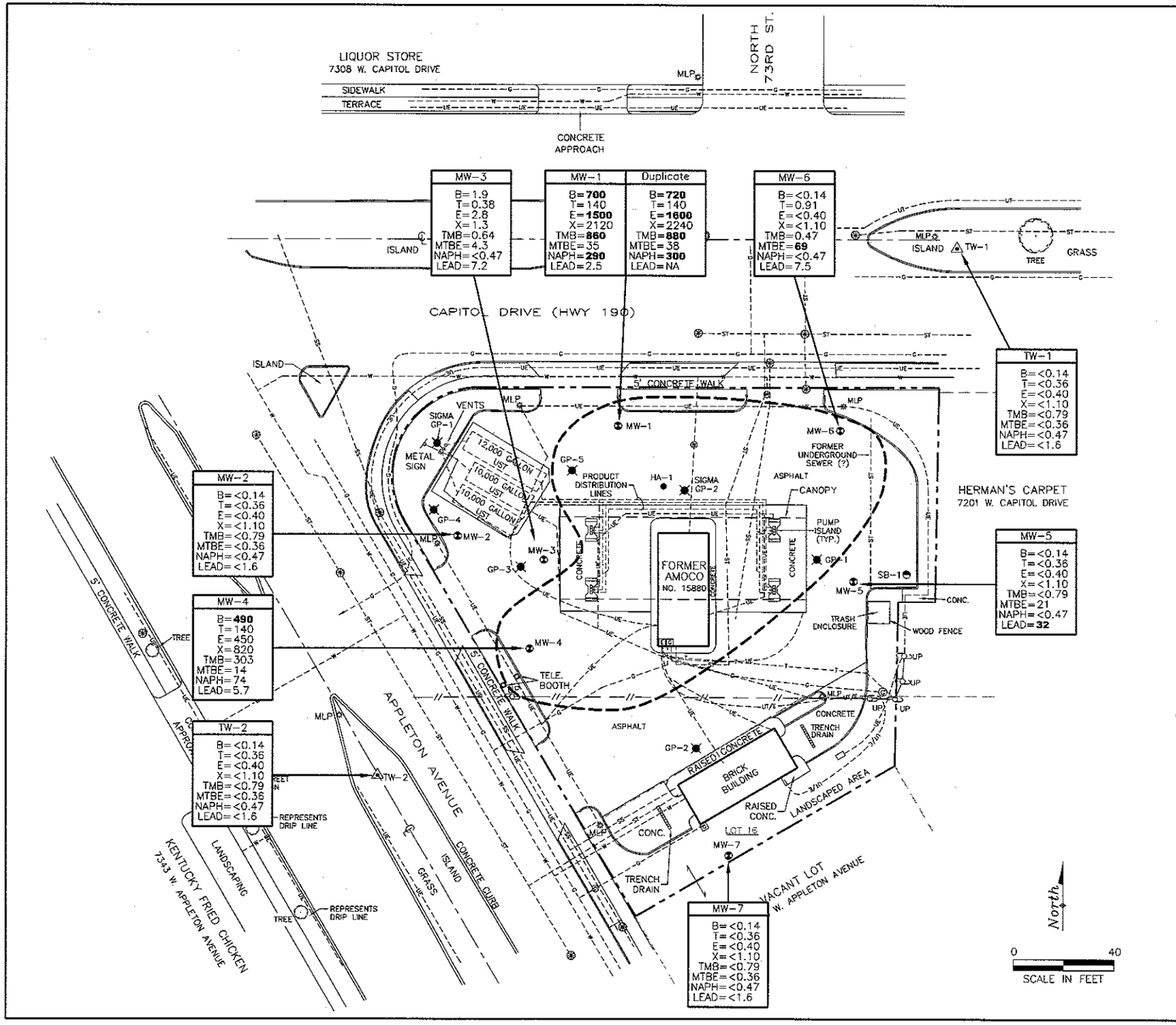

LEGEND:

- MONITORING WELL LOCATION
- TEMPORARY MONITORING WELL (ABANDONED)
- GEOPROBE
- HAND AUGER BORING
- SOIL BORING
- PROPERTY BOUNDARY
- OVERHEAD UTILITY LINE
- WATER LINE
- STORM SEWER LINE
- SANITARY SEWER LINE
- GAS LINE
- UNDERGROUND ELECTRIC LINE
- UNDERGROUND TELEPHONE LINE
- UNDERGROUND TELEPHONE & ELECTRIC LINE
- MANHOLE
- MLP LIGHT POLE
- UP UTILITY POLE
- WATER VALVE
- ELECTRIC METER
- GAS METER
- GAS VALVE

MW-7	SAMPLE NAME
B=<0.14	BENZENE
T=<0.36	TOLUENE
E=<0.40	ETHYLBENZENE
X=<1.10	TOTAL XYLENES
TMB=<0.79	TOTAL TRIMETHYLBENZENES
MTBE=<0.36	METHYL TERTIARY BUTYL ETHER
NAPH=<0.47	NAPHTHALENE
LEAD=<1.6	DISSOLVED LEAD

ALL CONCENTRATIONS EXPRESSED IN MICROGRAMS PER LITER (ug/L).

ESTIMATED EXTENT OF PETROLEUM CONCENTRATIONS ABOVE NR 140 ESs

CONCENTRATIONS SHOWN IN BOLD TYPE EXCEED THE NR 140 ENFORCEMENT SYANDARDS (ES)

FIGURE 7
GROUNDWATER ANALYTICAL RESULTS SUMMARY MAP
AUGUST 1, 2007
FORMER AMOCO SERVICE STATION NO. 15880
7311 W. CAPITOL DRIVE
MILWAUKEE, WISCONSIN

PROJECT NO.	PREPARED BY	DRAWN BY
HWI-15880	AM	DD
DATE	REVIEWED BY	FILE NAME
1/3/08		15880 S2

DELTA

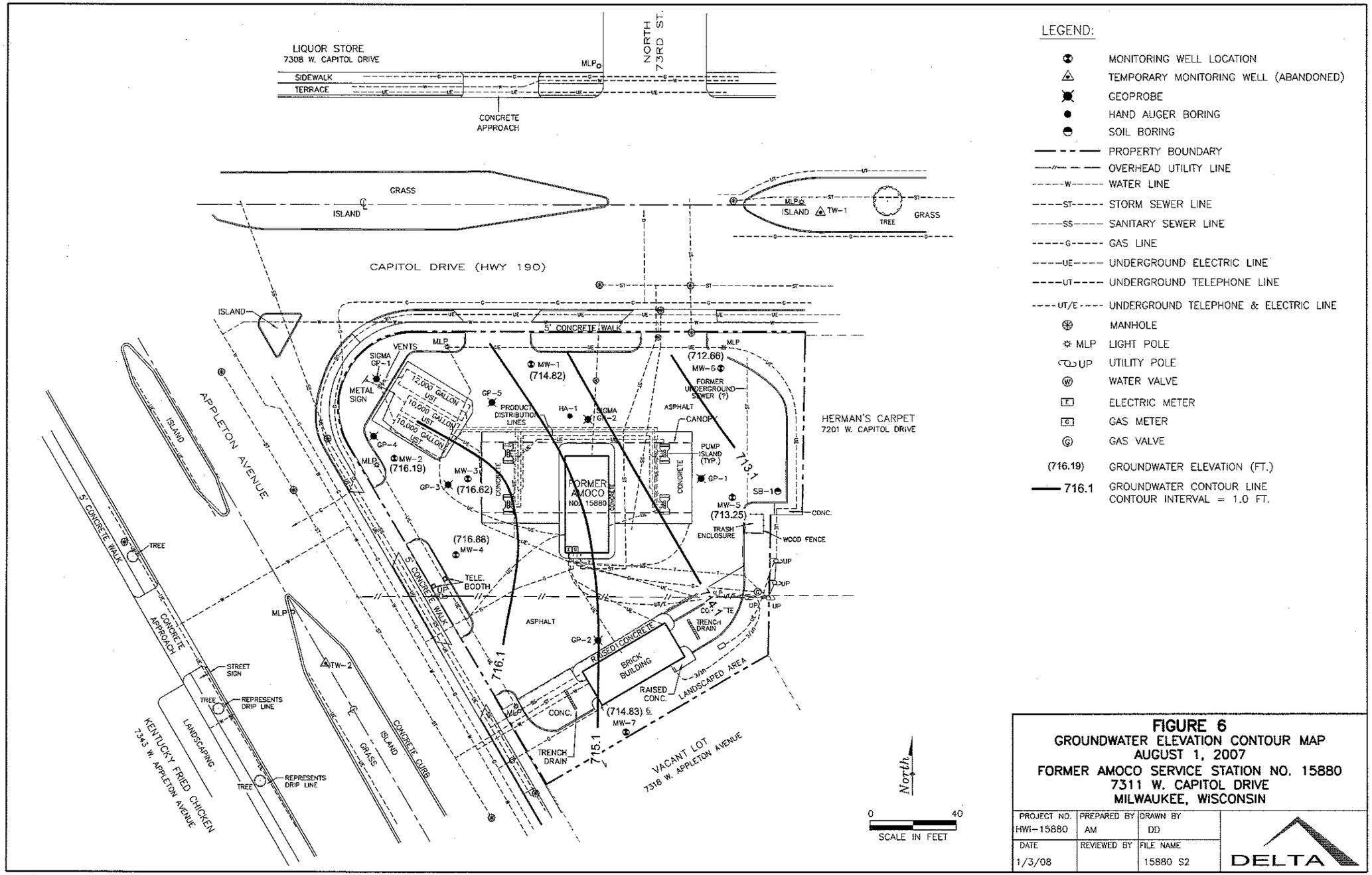

LEGEND:

- MONITORING WELL LOCATION
- TEMPORARY MONITORING WELL (ABANDONED)
- GEOPROBE
- HAND AUGER BORING
- SOIL BORING
- PROPERTY BOUNDARY
- OVERHEAD UTILITY LINE
- WATER LINE
- STORM SEWER LINE
- SANITARY SEWER LINE
- GAS LINE
- UNDERGROUND ELECTRIC LINE
- UNDERGROUND TELEPHONE LINE
- UNDERGROUND TELEPHONE & ELECTRIC LINE
- MANHOLE
- MLP LIGHT POLE
- UP UTILITY POLE
- WATER VALVE
- ELECTRIC METER
- GAS METER
- GAS VALVE
- (716.19) GROUNDWATER ELEVATION (FT.)
- 716.1 GROUNDWATER CONTOUR LINE CONTOUR INTERVAL = 1.0 FT.

FIGURE 6
GROUNDWATER ELEVATION CONTOUR MAP
AUGUST 1, 2007
FORMER AMOCO SERVICE STATION NO. 15880
7311 W. CAPITOL DRIVE
MILWAUKEE, WISCONSIN

PROJECT NO.	PREPARED BY	DRAWN BY	
HWI-15880	AM	DD	DELTA
DATE	REVIEWED BY	FILE NAME	
1/3/08		15880 S2	

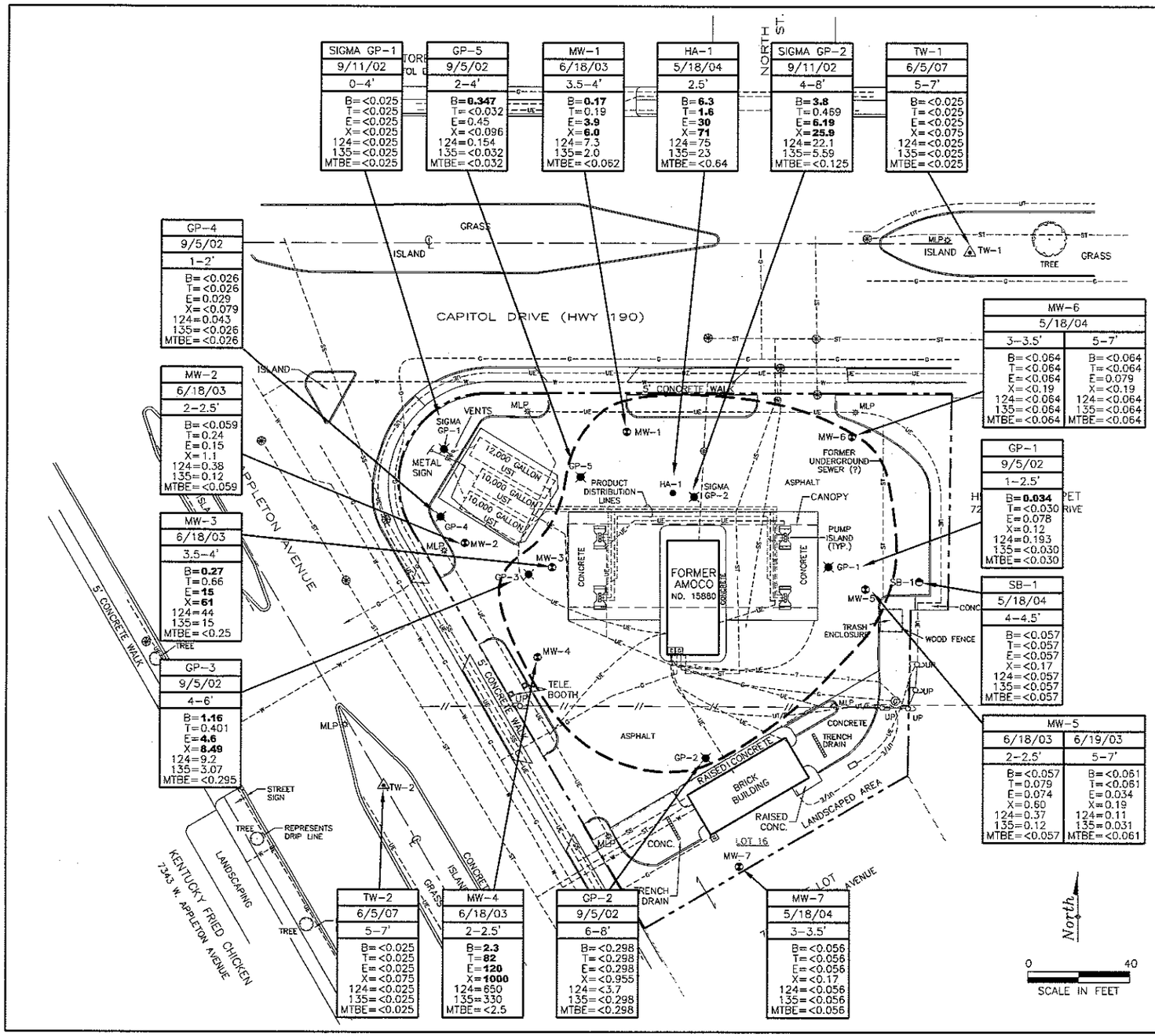

LEGEND:

- MONITORING WELL LOCATION
- TEMPORARY MONITORING WELL (ABANDONED)
- GEOPROBE
- HAND AUGER BORING
- SOIL BORING
- PROPERTY BOUNDARY
- OVERHEAD UTILITY LINE
- WATER LINE
- STORM SEWER LINE
- SANITARY SEWER LINE
- GAS LINE
- UNDERGROUND ELECTRIC LINE
- UNDERGROUND TELEPHONE LINE
- UNDERGROUND TELEPHONE & ELECTRIC LINE
- MANHOLE
- MLP LIGHT POLE
- UP UTILITY POLE
- WATER VALVE
- ELECTRIC METER
- GAS METER
- GAS VALVE

MW-7	SAMPLE NAME
5/18/04	SAMPLE DATE
3-3.5'	SAMPLE DEPTH (FT.)
B=<0.056	BENZENE
T=<0.056	TOLUENE
E=<0.056	ETHYLBENZENE
X=<0.17	TOTAL XYLENES
124=<0.056	1,2,4-TRIMETHYLBENZENE
135=<0.056	1,3,5-TRIMETHYLBENZENE
MTBE=<0.056	METHYL TERTIARY BUTYL ETHER

ALL CONCENTRATIONS EXPRESSED IN MILLIGRAMS PER KILOGRAM (mg/kg).

ESTIMATED EXTENT OF SOIL WITH RCL EXCEEDENCES

CONCENTRATIONS SHOWN IN BOLD TYPE EXCEED THE NR 720 RESIDUAL CONTAMINANT LEVELS (RCLs)

FIGURE 5
SOIL ANALYTICAL RESULTS SUMMARY MAP
FORMER AMOCO SERVICE STATION NO. 15880
7311 W. CAPITOL DRIVE
MILWAUKEE, WISCONSIN

PROJECT NO.	PREPARED BY	DRAWN BY
HWI-15880	AM	DD
DATE	REVIEWED BY	FILE NAME
1/3/08		15880 S2

DELTA

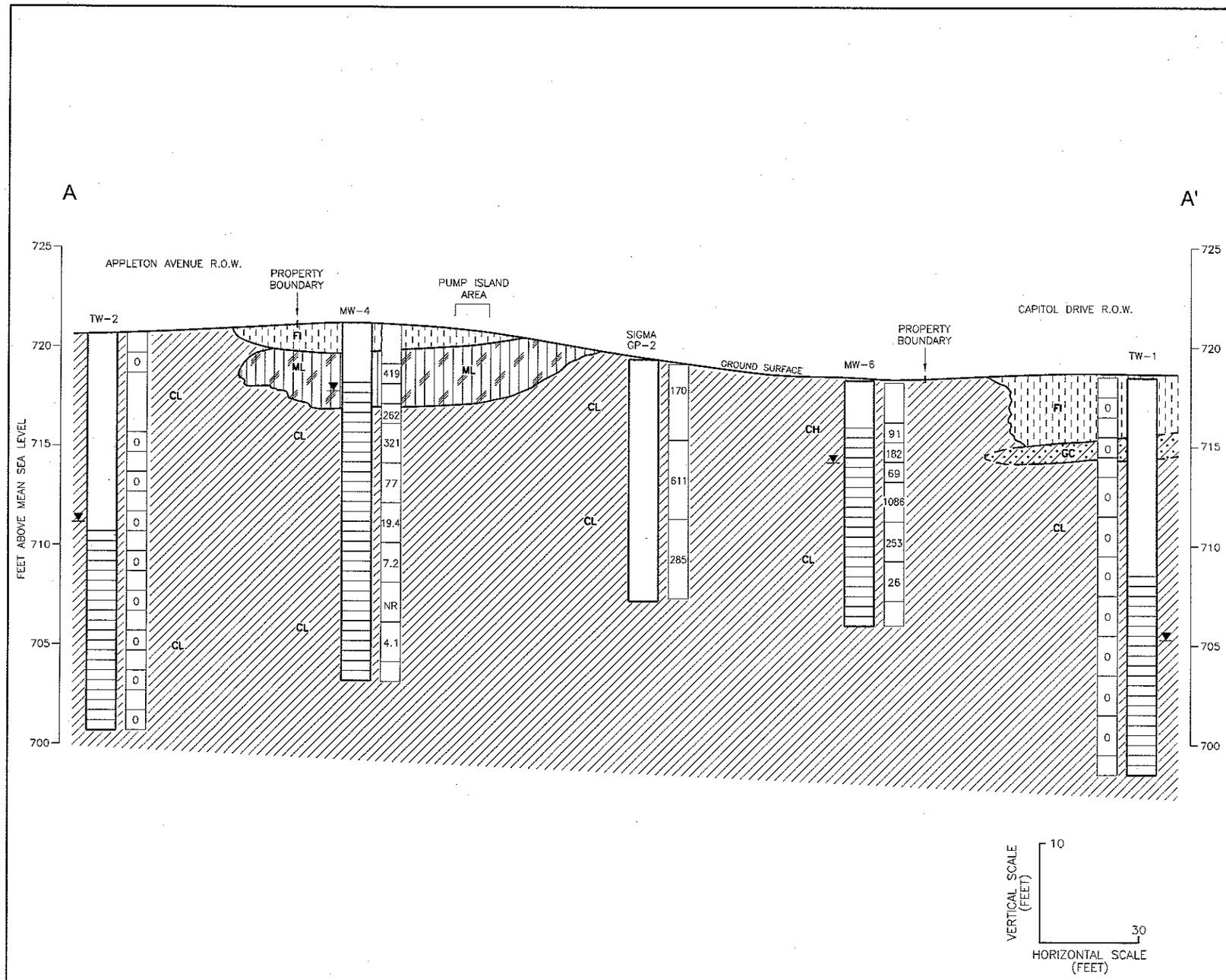

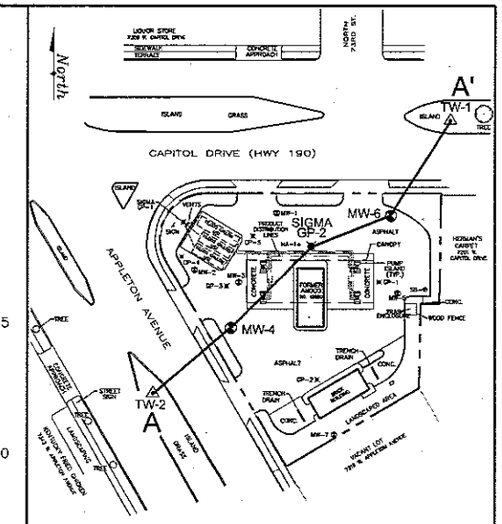

CROSS SECTION LOCATION MAP

LEGEND

(FI) PROBABLE FILL

(GC) GRAVEL WITH CLAY

(ML) SILT WITH LITTLE CLAY

(CL/CH) SILTY CLAY

NR: NO RECOVERY

MONITORING WELL OR BORING

0 PID READINGS

SCREENED INTERVAL

POTENTIOMETRIC SURFACE 8/1/07

FIGURE 3
GEOLOGIC CROSS-SECTION A-A'
FORMER AMOCO SERVICE STATION NO. 15880
7311 W. CAPITOL DRIVE
MILWAUKEE, WISCONSIN

PROJECT NO.	PREPARED BY	DRAWN BY	
HWI-15880	AM	DD	
DATE	REVIEWED BY	FILE NAME	
1/17/08		15880-AA	DELTA

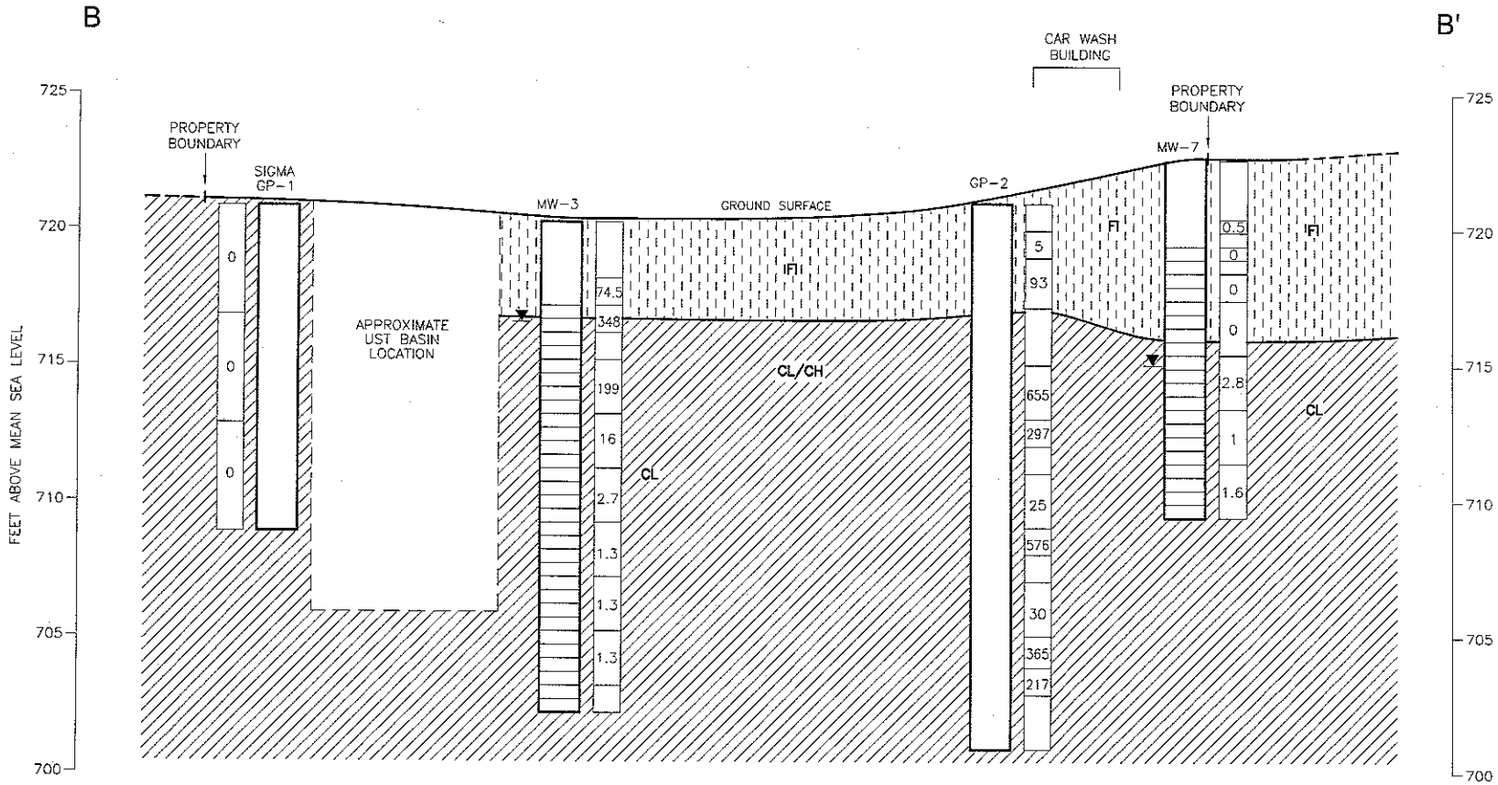

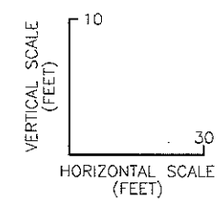

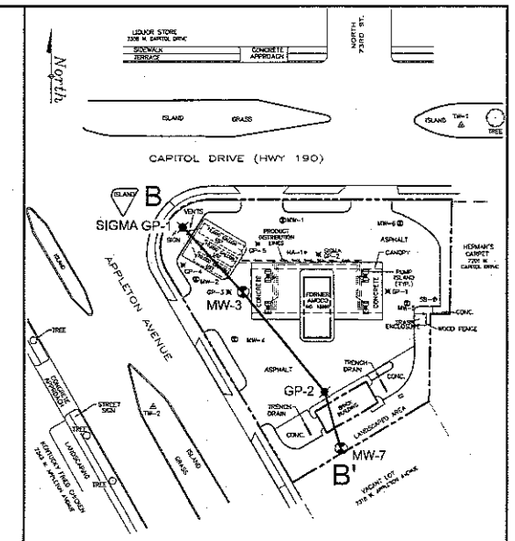

CROSS SECTION LOCATION MAP

LEGEND

(FI) PROBABLE FILL

(CL/CH) SILTY CLAY

MONITORING WELL OR BORING

0 PID READINGS

SCREENED INTERVAL

POTENTIOMETRIC SURFACE 8/1/07

FIGURE 4
GEOLOGIC CROSS-SECTION B-B'
FORMER AMOCO SERVICE STATION NO. 15880
7311 W. CAPITOL DRIVE
MILWAUKEE, WISCONSIN

PROJECT NO.	PREPARED BY	DRAWN BY
HWI-15880	AM	DD
DATE	REVIEWED BY	FILE NAME
1/17/08		15880-BB

DELTA

Table 3
Groundwater Analytical Results Summary
Former Amoco Service Station No. 15880
7311 West Capitol Drive
Milwaukee, Wisconsin
Delta Project No. HWI-15880

MW-1

	Analytical Parameters																						Bio-Parameters		
Date Sampled	DRO	GRO	Benzene	Toluene	Ethylbenzene	Xylenes	Total TMBs	MTBE	n-Butylbenzene	sec-Butylbenzene	Carbon Tetrachloride	Chloroform	Chloromethane	Diisopropyl Ether	Isopropylbenzene	p-Isopropyltoluene	Methylene Chloride	Naphthalene	n-Propylbenzene	Tetrachloroethene	Trichloroethene	Dissolved Lead[2]	DO	REDOX	Soluble Iron
	µg/L	µg/L	µg/L	µg/L	µg/L	µg/L	µg/L	µg/L	µg/L	µg/L	µg/L	µg/L	µg/L	µg/L	µg/L	µg/L	µg/L	µg/L	µg/L	µg/L	µg/L	µg/L	ppm	millivolts	ppm
NR 140 PAL-->	--	--	0.5	200	140	1000	96	12	--	--	0.5	0.6	0.3	--	--	--	0.5	10	--	0.5	0.5	1.5			
NR 140 ES -->	**--**	**--**	**5**	**1000**	**700**	**10000**	**480**	**60**	**--**	**--**	**5**	**6**	**3**	**--**	**--**	**--**	**5**	**100**	**--**	**5**	**5**	**15**			
08/06/03	1500	4800	**550**	130	320	1200	377	22	<5.0	<5.0	<5.0	<5.0	<5.0	<5.0	14	<5.0	<5.0	83	<5.0	<5.0	<5.0	NA	2.6	074	<1.0
11/11/03	1300	14000	**680**	36	680	590	358	14	7.8 J	<10	<10	<10	<10	<10	27	<10	<10	**120**	63	<10	<10	NA	2.7	027	NM
11/11/03 D	NA	NA	**760**	60	**870**	900	**518**	14	12	<10	<10	<10	<10	<10	36	<10	<10	**140**	88	<10	<10	NA			
02/13/04	NA	NA	**230**	19	230	320	127	3.9	2.4	1	<1.0	<1.0	<1.0	<1.0	9.2	0.51 J	<1.0	35	23	<1.0	<1.0	NA	2.0	-017	0.1
06/03/04	NA	NA	**1400**	400	**2000**	3700	**1313**	<5.0	NA	NA	NA	NA	NA	NA	NA	NA	NA	**230**	NA	NA	NA	NA	1.9	-060	NM
06/03/04 D	NA	NA	**910**	170	**960**	1200	470	10	NA	NA	NA	NA	NA	NA	NA	NA	NA	**130**	NA	NA	NA	NA			
09/17/04	NA	NA	**1280**	152	**1860**	<15.0	**761.7**	<5.0	NA	NA	NA	NA	NA	NA	NA	NA	NA	**300**	NA	NA	NA	NA	1.7	-045	3
01/28/05	NA	NA	**736**	93.5	**914**	1290	**593.3**	<10.0	NA	NA	NA	NA	NA	NA	NA	NA	NA	**178**	NA	NA	NA	NA	2.1	-041	NM
01/28/05 D	NA	NA	**715**	93.8	**928**	1280	**593.2**	<10.0	NA	NA	NA	NA	NA	NA	NA	NA	NA	**175**	NA	NA	NA	NA			
04/29/05	NA	NA	**382**	13.3	416	125	89.4	4.7 J	NA	NA	NA	NA	NA	NA	NA	NA	NA	59.3	NA	NA	NA	NA	2.4	-076	NM
04/29/05 D	NA	NA	**409**	15.5	457	145	102	5.1	NA	NA	NA	NA	NA	NA	NA	NA	NA	66.1	NA	NA	NA	NA			
07/27/05	NA	NA	**790**	278	**2460**	4380	**1839**	<5.0	NA	NA	NA	NA	NA	NA	NA	NA	NA	**512**	NA	NA	NA	NA	2.0	-085	NM
07/27/05 D	NA	NA	**820**	353	**2590**	4780	**1870**	<5.0	NA	NA	NA	NA	NA	NA	NA	NA	NA	**648**	NA	NA	NA	NA			
03/07/06	NA	NA	**651**	126	**1530**	1440	**743**	**109**	NA	NA	NA	NA	NA	NA	NA	NA	NA	**217**	NA	NA	NA	NA	3.0	-054	NM
03/07/06 D	NA	NA	**720**	130	**1340**	1300	**674**	<80.0	NA	NA	NA	NA	NA	NA	NA	NA	NA	**222**	NA	NA	NA	NA			
08/01/07	NA	NA	**700**	140	**1500**	2120	**860**	35	NA	NA	NA	NA	NA	NA	NA	NA	NA	**290**	NA	NA	NA	2.5	6.7	NM	10+
08/01/07 D	NA	NA	**720**	140	**1600**	2240	**880**	38	NA	NA	NA	NA	NA	NA	NA	NA	NA	**300**	NA	NA	NA	NA			

Table 3
Groundwater Analytical Results Summary
Former Amoco Service Station No. 15880
7311 West Capitol Drive
Milwaukee, Wisconsin
Delta Project No. HWI-15880

MW-2

Date Sampled	DRO	GRO	Benzene	Toluene	Ethylbenzene	Xylenes	Total TMBs	MTBE	n-Butylbenzene	sec-Butylbenzene	Carbon Tetrachloride	Chloroform	Chloromethane	Diisopropyl Ether	Isopropylbenzene	p-Isopropyltoluene	Methylene Chloride	Naphthalene	n-Propylbenzene	Tetrachloroethene	Trichloroethene	Dissolved Lead(2)	DO	REDOX	Soluble Iron
	Analytical Parameters																						Bio-Parameters		
	µg/L	µg/L	µg/L	µg/L	µg/L	µg/L	µg/L	µg/L	µg/L	µg/L	µg/L	µg/L	µg/L	µg/L	µg/L	µg/L	µg/L	µg/L	µg/L	µg/L	µg/L	µg/L	ppm	millivolts	ppm
NR 140 PAL-->	--	--	0.5	200	140	1000	96	12	--	--	0.5	0.6	0.3	--	--	--	0.5	10	--	0.5	0.5	1.5			
NR 140 ES -->	**--**	**--**	**5**	**1000**	**700**	**10000**	**480**	**60**	**--**	**--**	**5**	**6**	**3**	**--**	**--**	**--**	**5**	**100**	**--**	**5**	**5**	**15**			
08/06/03	230	<100	<1.0	<1.0	<1.0	<3.0	<1.0	<1.0	<1.0	<1.0	<1.0	<1.0	<1.0	<1.0	<1.0	<1.0	<1.0	<1.0	<1.0	<1.0	<1.0	NA	3.4	079	1.0
08/06/03 D	NA	NA	<1.0	<1.0	<1.0	<3.0	<1.0	<1.0	<1.0	<1.0	<1.0	<1.0	<1.0	<1.0	<1.0	<1.0	<1.0	<1.0	<1.0	<1.0	<1.0	NA			
11/11/03	150	<100	<1.0	<1.0	<1.0	<3.0	<1.0	<1.0	<1.0	<1.0	<1.0	<1.0	<1.0	<1.0	<1.0	<1.0	<1.0	<1.0	<1.0	<1.0	<1.0	NA	4.4	150	NM
02/13/04	NA	NA	<1.0	<1.0	<1.0	<3.0	<1.0	<4.0	NA	NA	NA	NA	NA	NA	NA	NA	NA	NA	NA	NA	NA	NA	2.4	-023	0.1
06/03/04	NA	NA	<1.0	<1.0	<1.0	<3.0	<1.0	<1.0	NA	NA	NA	NA	NA	NA	NA	NA	NA	<1.0	NA	NA	NA	NA	2.0	-121	NM
09/17/04	NA	NA	<1.0	<1.0	<1.0	<3.0	<2.0	<1.0	NA	NA	NA	NA	NA	NA	NA	NA	NA	<1.0	NA	NA	NA	NA	1.9	053	0
01/28/05	NA	NA	<1.0	<1.0	<1.0	<3.0	<1.0	<2.0	NA	NA	NA	NA	NA	NA	NA	NA	NA	<1.0	NA	NA	NA	NA	2.5	103	NM
04/29/05	NS	NS	NS	NS	NS	NS	NS	NS	NS	NS	NS	NS	NS	NS	NS	NS	NS	NS	NS	NS	NS	NS	NM	NM	NM
07/27/05	NS	NS	NS	NS	NS	NS	NS	NS	NS	NS	NS	NS	NS	NS	NS	NS	NS	NS	NS	NS	NS	NS	NM	NM	NM
03/07/06	NA	NA	<1.0	<1.0	<1.0	<3.0	<1.0	<4.0	NA	NA	NA	NA	NA	NA	NA	NA	NA	<1.0	NA	NA	NA	NA	1.8	-035	NM
08/01/07	NA	NA	<0.14	<0.36	<0.40	<1.10	<0.79	<0.36	NA	NA	NA	NA	NA	NA	NA	NA	NA	<0.47	NA	NA	NA	<1.6	3.6	NM	0.1

MW-3

Date Sampled	DRO	GRO	Benzene	Toluene	Ethylbenzene	Xylenes	Total TMBs	MTBE	n-Butylbenzene	sec-Butylbenzene	Carbon Tetrachloride	Chloroform	Chloromethane	Diisopropyl Ether	Isopropylbenzene	p-Isopropyltoluene	Methylene Chloride	Naphthalene	n-Propylbenzene	Tetrachloroethene	Trichloroethene	Dissolved Lead(2)	DO	REDOX	Soluble Iron
	Analytical Parameters																						Bio-Parameters		
	µg/L	µg/L	µg/L	µg/L	µg/L	µg/L	µg/L	µg/L	µg/L	µg/L	µg/L	µg/L	µg/L	µg/L	µg/L	µg/L	µg/L	µg/L	µg/L	µg/L	µg/L	µg/L	ppm	millivolts	ppm
NR 140 PAL-->	--	--	0.5	200	140	1000	96	12	--	--	0.5	0.6	0.3	--	--	--	0.5	10	--	0.5	0.5	1.5			
NR 140 ES -->	**--**	**--**	**5**	**1000**	**700**	**10000**	**480**	**60**	**--**	**--**	**5**	**6**	**3**	**--**	**--**	**--**	**5**	**100**	**--**	**5**	**5**	**15**			
08/06/03	970	<100	2.2	<1.0	<1.0	<3.0	<1.0	2.4	<1.0	<1.0	<1.0	<1.0	<1.0	27	<1.0	<1.0	<1.0	<1.0	<1.0	<1.0	<1.0	NA	4.3	122	<1.0
11/11/03	680	840	**190**	14	190	47	36	2.2	2	0.62 J	<1.0	<1.0	<1.0	18	8.4	0.59 J	<1.0	8.3	18	<1.0	0.78 J	NA	3.0	143	NM
02/13/04	NA	NA	**190**	20	220	97	48	2	1.8	0.71 J	<1.0	2.4	<1.0	<1.0	8.4	0.80 J	<1.0	16	22	<1.0	<1.0	NA	2.1	011	0.2
06/03/04	NA	NA	**340**	25	420	64	24	<5.0	<5.0	<5.0	<5.0	<5.0	<5.0	17	14	<5.0	<5.0	40	39	<5.0	<5.0	NA	1.7	-092	NM
09/17/04	NA	NA	**489**	22.4	456	<6.0	82.3	<2.0	NA	NA	NA	NA	NA	NA	NA	NA	NA	18	NA	NA	NA	NA	1.4	007	0
01/28/05	NA	NA	**132**	7.0	108	57.5	50.91	<1.0	NA	NA	NA	NA	NA	NA	NA	NA	NA	4.2	NA	NA	NA	NA	1.8	-035	NM
04/29/05	NA	NA	**112**	6.4	76.3	15.3	24.5	<5.0	NA	NA	NA	NA	NA	NA	NA	NA	NA	<5.0	NA	NA	NA	NA	2.3	-048	NM
07/27/05	NA	NA	**526**	56.4	605	48.3	112	<10.0	NA	NA	NA	NA	NA	NA	NA	NA	NA	<10.0	NA	NA	NA	NA	1.9	-032	NM
03/07/06	NA	NA	**61.9**	<10.0	96.8	<30.0	<10.0	<40.0	NA	NA	NA	NA	NA	NA	NA	NA	NA	<1.0	NA	NA	NA	NA	2.6	-054	NM
08/01/07	NA	NA	1.9	0.38	2.8	1.3	0.64	4.3	NA	NA	NA	NA	NA	NA	NA	NA	NA	<0.47	NA	NA	NA	7.2	4.9	NM	5.0

Table 3
Groundwater Analytical Results Summary
Former Amoco Service Station No. 15880
7311 West Capitol Drive
Milwaukee, Wisconsin
Delta Project No. HWI-15880

MW-4

Date Sampled	DRO	GRO	Benzene	Toluene	Ethylbenzene	Xylenes	Total TMBs	MTBE	n-Butylbenzene	sec-Butylbenzene	Carbon Tetrachloride	Chloroform	Chloromethane	Diisopropyl Ether	Isopropylbenzene	p-Isopropyltoluene	Methylene Chloride	Naphthalene	n-Propylbenzene	Tetrachloroethene	Trichloroethene	Dissolved Lead[2]	DO	REDOX	Soluble Iron
	Analytical Parameters																						Bio-Parameters		
	µg/L	µg/L	µg/L	µg/L	µg/L	µg/L	µg/L	µg/L	µg/L	µg/L	µg/L	µg/L	µg/L	µg/L	µg/L	µg/L	µg/L	µg/L	µg/L	µg/L	µg/L	µg/L	ppm	millivolts	ppm
NR 140 PAL-->	--	--	0.5	200	140	1000	96	12	--	--	0.5	0.6	0.3	--	--	--	0.5	10	--	0.5	0.5	1.5			
NR 140 ES -->	**--**	**--**	**5**	**1000**	**700**	**10000**	**480**	**60**	**--**	**--**	**5**	**6**	**3**	**--**	**--**	**--**	**5**	**100**	**--**	**5**	**5**	**15**			
08/06/03	3200	730	**59**	15	17	110	35	7.4	<1.0	<1.0	<1.0	<1.0	<1.0	59	<1.0	<1.0	<1.0	3.1	2.3	<1.0	<1.0	NA	1.1	110	<1.0
11/11/03	1900	990	**160**	20	73	180	53	11	1.2	<1.0	<1.0	<1.0	<1.0	59	5.2	<1.0	<1.0	11	8.1	<1.0	<1.0	NA	3.0	133	NM
02/13/04	NA	NA	**320**	180	250	580	211	<4.0	NA	NA	NA	NA	NA	NA	NA	NA	NA	NA	NA	NA	NA	NA	2.1	005	0.1
02/13/04 D	NA	NA	**330**	210	250	690	229	<4.0	NA	NA	NA	NA	NA	NA	NA	NA	NA	NA	NA	NA	NA	NA			
06/03/04	NA	NA	**680**	33	610	590	**480**	7.8	NA	NA	NA	NA	NA	NA	NA	NA	NA	83	NA	NA	NA	NA	2.6	-098	NM
09/17/04	NA	NA	**1250**	318	**938**	<15.0	**686**	<5.0	NA	NA	NA	NA	NA	NA	NA	NA	NA	**223**	NA	NA	NA	NA	1.7	-030	4
09/17/04 D	NA	NA	**1180**	287	**913**	<15.0	**608.8**	<5.0	NA	NA	NA	NA	NA	NA	NA	NA	NA	**237**	NA	NA	NA	NA			
01/28/05	NA	NA	**580**	57.4	437	255	243.5	<5.0	NA	NA	NA	NA	NA	NA	NA	NA	NA	90.4	NA	NA	NA	NA	1.5	-043	NM
04/29/05	NA	NA	**287**	<2.0	287	11.0	44.1	7.4	NA	NA	NA	NA	NA	NA	NA	NA	NA	50.7	NA	NA	NA	NA	1.7	-064	NM
07/27/05	NA	NA	**1250**	392	**1100**	2010	**748.7**	17.0	NA	NA	NA	NA	NA	NA	NA	NA	NA	**164**	NA	NA	NA	NA	1.8	-072	NM
03/07/06	NA	NA	**348**	162	425	313	245.1	25.2 J	NA	NA	NA	NA	NA	NA	NA	NA	NA	51.1	NA	NA	NA	NA	1.9	-062	NM
08/01/07	NA	NA	**490**	140	450	820	303	14	NA	NA	NA	NA	NA	NA	NA	NA	NA	74	NA	NA	NA	5.7	5.5	NM	10+

MW-5

Date Sampled	DRO	GRO	Benzene	Toluene	Ethylbenzene	Xylenes	Total TMBs	MTBE	n-Butylbenzene	sec-Butylbenzene	Carbon Tetrachloride	Chloroform	Chloromethane	Diisopropyl Ether	Isopropylbenzene	p-Isopropyltoluene	Methylene Chloride	Naphthalene	n-Propylbenzene	Tetrachloroethene	Trichloroethene	Dissolved Lead[2]	DO	REDOX	Soluble Iron
	Analytical Parameters																						Bio-Parameters		
	µg/L	µg/L	µg/L	µg/L	µg/L	µg/L	µg/L	µg/L	µg/L	µg/L	µg/L	µg/L	µg/L	µg/L	µg/L	µg/L	µg/L	µg/L	µg/L	µg/L	µg/L	µg/L	ppm	millivolts	ppm
NR 140 PAL-->	--	--	0.5	200	140	1000	96	12	--	--	0.5	0.6	0.3	--	--	--	0.5	10	--	0.5	0.5	1.5			
NR 140 ES -->	**--**	**--**	**5**	**1000**	**700**	**10000**	**480**	**60**	**--**	**--**	**5**	**6**	**3**	**--**	**--**	**--**	**5**	**100**	**--**	**5**	**5**	**15**			
08/06/03	230	<100	<1.0	<1.0	<1.0	<3.0	<1.0	14	<1.0	<1.0	<1.0	<1.0	<1.0	<1.0	<1.0	<1.0	<1.0	<1.0	<1.0	<1.0	<1.0	NA	4.1	056	<1.0
11/11/03	310	<100	<1.0	<1.0	0.79 J	<3.0	<1.0	34	<1.0	0.58 J	<1.0	<1.0	<1.0	<1.0	<1.0	<1.0	<1.0	0.63 J	<1.0	<1.0	<1.0	NA	3.1	142	NM
02/13/04	NA	NA	<1.0	<1.0	<1.0	<3.0	<1.0	31	NA	NA	NA	NA	NA	NA	NA	NA	NA	NA	NA	NA	NA	NA	2.8	030	0.1
06/03/04	NA	NA	<1.0	<1.0	<1.0	<3.0	<1.0	31	NA	NA	NA	NA	NA	NA	NA	NA	NA	6.2	NA	NA	NA	NA	1.9	-105	NM
09/17/04	NA	NA	<1.0	<1.0	<1.0	<3.0	<2.0	49.8	NA	NA	NA	NA	NA	NA	NA	NA	NA	<1.0	NA	NA	NA	NA	1.7	067	0
01/28/05	NA	NA	<2.0	<2.0	<2.0	<6.0	<4.0	47.2	NA	NA	NA	NA	NA	NA	NA	NA	NA	<2.0	NA	NA	NA	NA	2.0	109	NM
04/29/05	NA	NA	<1.0	<1.0	<1.0	<3.0	<1.0	21.2	NA	NA	NA	NA	NA	NA	NA	NA	NA	<1.0	NA	NA	NA	NA	1.6	016	NM
07/27/05	NA	NA	<1.0	<1.0	<1.0	<3.0	<1.0	50.2	NA	NA	NA	NA	NA	NA	NA	NA	NA	<1.0	NA	NA	NA	NA	1.5	-083	NM
03/07/06	NA	NA	<10.0	<10.0	<10.0	<30.0	<10.0	**64.5**	NA	NA	NA	NA	NA	NA	NA	NA	NA	<1.0	NA	NA	NA	NA	2.6	-036	NM
08/01/07	NA	NA	<0.14	<0.36	<0.40	<1.10	<0.79	21	NA	NA	NA	NA	NA	NA	NA	NA	NA	<0.47	NA	NA	NA	**32**	6.9	NM	1.0

Table 3
Groundwater Analytical Results Summary
Former Amoco Service Station No. 15880
7311 West Capitol Drive
Milwaukee, Wisconsin
Delta Project No. HWI-15880

MW-6

	Analytical Parameters																					Bio-Parameters		
Date Sampled	DRO	GRO	Benzene	Toluene	Ethylbenzene	Xylenes	Total TMBs	MTBE	n-Butylbenzene	sec-Butylbenzene	Carbon Tetrachloride	Chloroform	Chloromethane	Diisopropyl Ether	Isopropylbenzene	p-Isopropyltoluene	Methylene Chloride	Naphthalene	n-Propylbenzene	Tetrachloroethene	Trichloroethene	Dissolved Lead(2)	DO	REDOX	Soluble Iron
	µg/L	µg/L	µg/L	µg/L	µg/L	µg/L	µg/L	µg/L	µg/L	µg/L	µg/L	µg/L	µg/L	µg/L	µg/L	µg/L	µg/L	µg/L	µg/L	µg/L	µg/L	µg/L	ppm	millivolts	ppm
NR 140 PAL-->	--	--	0.5	200	140	1000	96	12	--	--	0.5	0.6	0.3	--	--	--	0.5	10	--	0.5	0.5	1.5			
NR 140 ES -->	**--**	**--**	**5**	**1000**	**700**	**10000**	**480**	**60**	**--**	**--**	**5**	**6**	**3**	**--**	**--**	**--**	**5**	**100**	**--**	**5**	**5**	**15**			
06/03/04	690	990	**9.6**	<1.0	2.9	<3.0	<1.0	**170**	5.3	10	<1.0	<1.0	<1.0	1.4	93	<1.0	<1.0	6.8	130	<1.0	<1.0	NA	3.1	-146	NM
09/17/04	NA	NA	1.1	<1.0	<1.0	<3.0	<2.0	**128**	NA	NA	NA	NA	NA	NA	NA	NA	NA	<1.0	NA	NA	NA	NA	1.4	019	1.0
01/28/05	NA	NA	<5.0	<5.0	<5.0	<15.0	<10.00	<5.0	NA	NA	NA	NA	NA	NA	NA	NA	NA	<5.0	NA	NA	NA	NA	1.8	-024	NM
04/29/05	NA	NA	<5.0	<5.0	<5.0	<15.0	<5.0	**84.5**	NA	NA	NA	NA	NA	NA	NA	NA	NA	<5.0	NA	NA	NA	NA	1.5	-075	NM
07/27/05	NA	NA	2.4	<1.0	<1.0	<3.0	<1.0	**105**	NA	NA	NA	NA	NA	NA	NA	NA	NA	<1.0	NA	NA	NA	NA	1.7	025	NM
03/07/06	NA	NA	<10.0	<10.0	<10.0	<30.0	<10.0	**93.9**	NA	NA	NA	NA	NA	NA	NA	NA	NA	<1.0	NA	NA	NA	NA	2.4	-035	NM
08/01/07	NA	NA	<0.14	0.91	<0.40	<1.10	0.47	**69**	NA	NA	NA	NA	NA	NA	NA	NA	NA	<0.47	NA	NA	NA	7.5	2.3	NM	10+

MW-7

	Analytical Parameters																					Bio-Parameters		
Date Sampled	DRO	GRO	Benzene	Toluene	Ethylbenzene	Xylenes	Total TMBs	MTBE	n-Butylbenzene	sec-Butylbenzene	Carbon Tetrachloride	Chloroform	Chloromethane	Diisopropyl Ether	Isopropylbenzene	p-Isopropyltoluene	Methylene Chloride	Naphthalene	n-Propylbenzene	Tetrachloroethene	Trichloroethene	Dissolved Lead(2)	DO	REDOX	Soluble Iron
	µg/L	µg/L	µg/L	µg/L	µg/L	µg/L	µg/L	µg/L	µg/L	µg/L	µg/L	µg/L	µg/L	µg/L	µg/L	µg/L	µg/L	µg/L	µg/L	µg/L	µg/L	µg/L	ppm	millivolts	ppm
NR 140 PAL-->	--	--	0.5	200	140	1000	96	12	--	--	0.5	0.6	0.3	--	--	--	0.5	10	--	0.5	0.5	1.5			
NR 140 ES -->	**--**	**--**	**5**	**1000**	**700**	**10000**	**480**	**60**	**--**	**--**	**5**	**6**	**3**	**--**	**--**	**--**	**5**	**100**	**--**	**5**	**5**	**15**			
06/03/04	<100	<100	<1.0	<1.0	<1.0	<3.0	<1.0	<1.0	<1.0	<1.0	<1.0	<1.0	<1.0	<1.0	<1.0	<1.0	<1.0	<1.0	<1.0	<1.0	<1.0	NA	5.5	-134	NM
09/17/04	NA	NA	<1.0	<1.0	<1.0	<3.0	<2.0	<1.0	NA	NA	NA	NA	NA	NA	NA	NA	NA	<1.0	NA	NA	NA	NA	1.8	057	0.1
01/28/05	NA	NA	<1.0	<1.0	<1.0	<3.0	<2.0	<1.0	NA	NA	NA	NA	NA	NA	NA	NA	NA	<1.0	NA	NA	NA	NA	2.4	101	NM
04/29/05	NS	NS	NS	NS	NS	NS	NS	NS	NS	NS	NS	NS	NS	NS	NS	NS	NS	NS	NS	NS	NS	NS	NM	NM	NM
07/27/05	NS	NS	NS	NS	NS	NS	NS	NS	NS	NS	NS	NS	NS	NS	NS	NS	NS	NS	NS	NS	NS	NS	NM	NM	NM
03/07/06	NA	NA	<1.0	<1.0	<1.0	<3.0	<1.0	<4.0	NA	NA	NA	NA	NA	NA	NA	NA	NA	<1.0	NA	NA	NA	NA	2.5	-029	NM
08/01/07	NA	NA	<0.14	<0.36	<0.40	<1.10	<0.79	<0.36	NA	NA	NA	NA	NA	NA	NA	NA	NA	<0.47	NA	NA	NA	<1.6	5.0	NM	0.2

Table 3
Groundwater Analytical Results Summary
Former Amoco Service Station No. 15880
7311 West Capitol Drive
Milwaukee, Wisconsin
Delta Project No. HWI-15880

TW-1

	Analytical Parameters																						Bio-Parameters		
Date Sampled	DRO	GRO	Benzene	Toluene	Ethylbenzene	Xylenes	Total TMBs	MTBE	n-Butylbenzene	sec-Butylbenzene	Carbon Tetrachloride	Chloroform	Chloromethane	Diisopropyl Ether	Isopropylbenzene	p-Isopropyltoluene	Methylene Chloride	Naphthalene	n-Propylbenzene	Tetrachloroethene	Trichloroethene	Dissolved Lead(2)	DO	REDOX	Soluble Iron
	µg/L	µg/L	µg/L	µg/L	µg/L	µg/L	µg/L	µg/L	µg/L	µg/L	µg/L	µg/L	µg/L	µg/L	µg/L	µg/L	µg/L	µg/L	µg/L	µg/L	µg/L	µg/L	ppm	millivolts	ppm
NR 140 PAL-->	--	--	0.5	200	140	1000	96	12	--	--	0.5	0.6	0.3	--	--	--	0.5	10	--	0.5	0.5	1.5			
NR 140 ES -->	**--**	**--**	**5**	**1000**	**700**	**10000**	**480**	**60**	**--**	**--**	**5**	**6**	**3**	**--**	**--**	**--**	**5**	**100**	**--**	**5**	**5**	**15**			
06/26/07	NA	NA	<0.41	<0.67	<0.54	<2.63	<1.80	<0.61	<0.93	<0.89	<0.49	<0.37	<0.24	<0.76	<0.59	<0.67	<0.43	<0.74	<0.81	<0.45	<0.48	NA	2.5	106	0.2
08/01/07	NA	NA	<0.14	<0.36	<0.40	<1.10	<0.79	<0.36	NA	NA	NA	NA	NA	NA	NA	NA	NA	<0.47	NA	NA	NA	<1.6	5.5	NM	0.1
	Abandoned 8/1/07																								

TW-2

	Analytical Parameters																						Bio-Parameters		
Date Sampled	DRO	GRO	Benzene	Toluene	Ethylbenzene	Xylenes	Total TMBs	MTBE	n-Butylbenzene	sec-Butylbenzene	Carbon Tetrachloride	Chloroform	Chloromethane	Diisopropyl Ether	Isopropylbenzene	p-Isopropyltoluene	Methylene Chloride	Naphthalene	n-Propylbenzene	Tetrachloroethene	Trichloroethene	Dissolved Lead(2)	DO	REDOX	Soluble Iron
	µg/L	µg/L	µg/L	µg/L	µg/L	µg/L	µg/L	µg/L	µg/L	µg/L	µg/L	µg/L	µg/L	µg/L	µg/L	µg/L	µg/L	µg/L	µg/L	µg/L	µg/L	µg/L	ppm	millivolts	ppm
NR 140 PAL-->	--	--	0.5	200	140	1000	96	12	--	--	0.5	0.6	0.3	--	--	--	0.5	10	--	0.5	0.5	1.5			
NR 140 ES -->	**--**	**--**	**5**	**1000**	**700**	**10000**	**480**	**60**	**--**	**--**	**5**	**6**	**3**	**--**	**--**	**--**	**5**	**100**	**--**	**5**	**5**	**15**			
06/26/07	NA	NA	<0.41	<0.67	<0.54	<2.63	<1.80	<0.61	<0.93	<0.89	<0.49	<0.37	<0.24	<0.76	<0.59	<0.67	<0.43	<0.74	<0.81	<0.45	<0.48	NA	2.5	078	0.2
08/01/07	NA	NA	<0.14	<0.36	<0.40	<1.10	<0.79	<0.36	NA	NA	NA	NA	NA	NA	NA	NA	NA	<0.47	NA	NA	NA	<1.6	7.5	NM	0.1
	Abandoned 8/1/07																								

Table 3
Groundwater Analytical Results Summary
Former Amoco Service Station No. 15880
7311 West Capitol Drive
Milwaukee, Wisconsin
Delta Project No. HWI-15880

09/05/02 - 09/06/02

	Analytical Parameters																						Bio-Parameters		
Date Sampled	DRO	GRO	Benzene	Toluene	Ethylbenzene	Xylenes	Total TMBs	MTBE	n-Butylbenzene	sec-Butylbenzene	Carbon Tetrachloride	Chloroform	Chloromethane	Diisopropyl Ether	Isopropylbenzene	p-Isopropyltoluene	Methylene Chloride	Naphthalene	n-Propylbenzene	Tetrachloroethene	Trichloroethene	Dissolved Lead[2]	DO	REDOX	Soluble Iron
	µg/L	µg/L	µg/L	µg/L	µg/L	µg/L	µg/L	µg/L	µg/L	µg/L	µg/L	µg/L	µg/L	µg/L	µg/L	µg/L	µg/L	µg/L	µg/L	µg/L	µg/L	µg/L	ppm	millivolts	ppm
NR 140 PAL-->	--	--	0.5	200	140	1000	96	12	--	--	0.5	0.6	0.3	--	--	--	0.5	10	--	0.5	0.5	1.5			
NR 140 ES -->	**--**	**--**	**5**	**1000**	**700**	**10000**	**480**	**60**	**--**	**--**	**5**	**6**	**3**	**--**	**--**	**--**	**5**	**100**	**--**	**5**	**5**	**15**			
GP-1	NA	NA	0.25	0.48	<0.25	0.54	0.3	7.9	<0.25	<0.25	3.6	2.9	0.32	<0.25	<0.25	<0.25	<0.25	<0.25	<0.25	0.26	<0.25	NA	NM	NM	NM
GP-2	27000	5700	3.5	<0.20	<0.50	0.52	0.52	2.1	<0.50	10	<0.5	4.3	<0.50	<0.50	38	<0.50	2.2[1]	0.6	14	<0.50	<0.50	2.9	NM	NM	NM
GP-3	11000	22000	**2300**	570	**2700**	9100	**2290**	<12	<12	<12	<12	<12	<12	<12	83	<12	**75[1]**	**400**	250	<12	<12	<1.2	NM	NM	NM
GP-4	DRY	DRY	DRY	DRY	DRY	DRY	DRY	DRY	DRY	DRY	DRY	DRY	DRY	DRY	DRY	DRY	DRY	DRY	DRY	DRY	DRY	DRY	NM	NM	NM
GP-5	1400	NA	**62**	7.9	280	100	99	**90**	<2.5	<2.5	<2.5	<2.5	<2.5	<2.5	14	<2.5	**12[1]**	48	36	<2.5	<2.5	1.7	NM	NM	NM

Notes:

< ..... = Not detected at or above the laboratory method detection limit
(1) ..... = Methylene chloride was flagged as laboratory contamination
(2) ..... = The dissolved lead samples were filtered in the field at the time of collection
µg/L ..... = micrograms per liter (equivalent of parts per billion)
D ..... = Duplicate sample
DO ..... = Dissolved Oxygen
DRO ..... = Diesel Range Organics
DRY ..... = Dry well
GRO ..... = Gasoline Range Organics
J ..... = Estimated concentration above the adjusted method detection limit and below the adjusted reporting limit
MTBE ..... = Methyl Tertiary Butyl Ether
NA ..... = Not Analyzed for indicated parameter
NM ..... = Not Measured
ppm ..... = parts per million
REDOX ..... = Reduction/Oxidation potential
TMBs ..... = Trimethylbenzenes
NR 140 PAL ..... = Wisconsin Administrative Code Chapter NR 140 Preventive Action Limit
NR 140 ES ..... = Wisconsin Administrative Code Chapter NR 140 Enforcement Standard
"BOLD TYPE" ..... = Denotes the indicated concentration exceeds the NR 140 ES

Note: **The samples were analyzed for volatile organic compounds using EPA Method 8260. Only PVOCs and additional detected VOC's are listed in the table above.**
The 3/7/06 Naphthalene analysis was conducted in excess of method recommended holding time.
Methylene Chloride was detected in the trip blank at a concentration of 0.98 ug/L for the 6/26/07 sampling event

Table 1
Soil Analytical Results Summary
Former Amoco Service Station No. 15880
7311 West Capitol Drive
Milwaukee, Wisconsin
Delta Project No. HWI-15880

				ANALYTICAL PARAMETERS																			
Boring	Sample Date	Sample Depth	PID	DRO	GRO	Benzene	Toluene	Ethylbenzene	Xylenes	1,2,4-TMB	1,3,5-TMB	MTBE	Chloroform	n-Butylbenzene	sec-Butylbenzene	tert-Butylbenzene	1,2-Dichloroethane	Diisopropyl ether	Isopropylbenzene	p-Isopropyltoluene	Naphthalene	n-Propylbenzene	Total Lead
		Feet	ppm	mg/kg	mg/kg	mg/kg	mg/kg	mg/kg	mg/kg	mg/kg	mg/kg	mg/kg	mg/kg	mg/kg	mg/kg	mg/kg	mg/kg	mg/kg	mg/kg	mg/kg	mg/kg	mg/kg	mg/kg
NR 720 RCL -->				**100**	**100**	**0.0055**	**1.5**	**2.9**	**4.1**	--	--	--	--	--	--	--	--	--	--	--	--	--	**50**
NR 746 SSL -->				--	--	*8.5*	*38*	*4.6*	*42*	*83*	*11*	--	--	--	--	--	--	--	--	--	*2.7*	--	--
NR 746 Direct Contact Std (applied 0 - 4 ft)-->				--	--	1.1	--	--	--	--	--	--	--	--	--	--	0.54	--	--	--	--	--	--
EPA Calculated Site-Specific RCL -->				--	--	--	--	400	280	50	29	--	--	--	--	--	--	--	--	--	68	--	--
GP-1	09/05/02	1 - 2.5	21	<6.0	<6.0	**0.034**	<0.030	0.078	0.12	0.193	<0.030	<0.030	NA	NA	NA	NA	NA	NA	NA	NA	NA	NA	23
GP-2	09/05/02	6 - 8	655	**166**	**979**	<0.298	<0.298	<0.298	<0.955	<3.7	<0.298	<0.298	NA	NA	NA	NA	NA	NA	NA	NA	NA	NA	24
GP-3	09/05/02	4 - 6	605	48	**283**	**1.16**	0.401	***4.6***	**8.49**	9.2	3.07	<0.295	NA	NA	NA	NA	NA	NA	NA	NA	NA	NA	9.6
GP-4	09/05/02	1 - 2	27	99	<5.3	<0.026	<0.026	0.029	<0.079	0.043	<0.026	<0.026	NA	NA	NA	NA	NA	NA	NA	NA	NA	NA	8.0
GP-5	09/05/02	2 - 4	256	<6.4	81	**0.347**	<0.032	0.45	<0.096	0.154	<0.032	<0.032	NA	NA	NA	NA	NA	NA	NA	NA	NA	NA	9.1
Sigma GP-1	09/11/02	0 - 4	0	NA	NA	<0.025	<0.025	<0.025	<0.025	<0.025	<0.025	<0.025	<0.025	<0.025	<0.025	<0.025	<0.025	<0.025	<0.025	<0.025	<0.025	<0.025	NA
Sigma GP-2	09/11/02	4 - 8	611	NA	NA	**3.8**	0.469	***6.19***	**25.9**	22.1	5.59	<0.125	<0.025	2.16	1.34	0.156	DNA	0.574	0.965	0.302	*3.35*	4.22	NA
MW-1	06/18/03	3.5 - 4	62	90	**130**	**0.17**	0.19	**3.9**	**6.0**	7.3	2.0	<0.062	0.11 J	1.1	0.28 J	<0.31	<0.062	<0.31	0.62	0.12 J	1.5	2.3	NA
MW-2	06/18/03	2 - 2.5	92	<9.6	<5.9	<0.059	0.24	0.15	1.1	0.38	0.12	<0.059	<0.29	0.029 J	<0.29	<0.29	<0.059	<0.29	<0.29	<0.29	<0.29	0.052 J	NA
MW-3	06/18/03	3.5 - 4	348	**140**	**680**	**0.27**	0.66	***15***	***61***	44	*15*	<0.25	1.8	4.8	0.81 J	<1.2	<0.25	<1.2	1.7	0.43 J	*4.7*	7.9	NA
MW-4	06/18/03	2 - 2.5	419	**1800**	**8300**	**2.3 J**	***82***	***120***	***1000***	*650*	*330*	<2.5	5.6 J	91	17	<12	<2.5	<12	25	9.3 J	*120*	97	NA
MW-5	06/18/03	2 - 2.5	28	15	5.7	<0.057	0.079	0.074	0.60	0.37	0.12	<0.057	<0.28	0.039 J	<0.28	<0.28	<0.057	<0.28	<0.28	<0.28	0.17 J	0.043 J	NA
	06/19/03	5 - 7	229	**520**	**350**	<0.061	<0.061	0.034 J	0.19	0.11	0.031 J	<0.061	<0.30	0.99	0.72	<0.30	<0.061	<0.30	0.060 J	0.15 J	<0.30	0.22 J	NA
HA-1	05/18/04	2.5	1677	**110**	**1300**	**6.3**	**1.6**	***30***	***71***	*75*	*23*	<0.64	NA	NA	NA	NA	NA	NA	NA	NA	*7.4*	NA	NA
SB-1	05/18/04	4 - 4.5	2	<9.6	<5.7	<0.057	<0.057	<0.057	<0.17	<0.057	<0.057	<0.057	NA	NA	NA	NA	NA	NA	NA	NA	<0.28	NA	NA
MW-6	05/18/04	3 - 3.5	182	<11	7.0	<0.064	<0.064	<0.064	<0.19	<0.064	<0.064	<0.064	NA	NA	NA	NA	NA	NA	NA	NA	<0.32	NA	NA
	05/18/04	5 - 7	1086	77	**570**	<0.064	<0.064	0.079	<0.19	<0.064	<0.064	<0.064	NA	NA	NA	NA	NA	NA	NA	NA	0.66	NA	NA
MW-7	05/18/04	3 - 3.5	0	71	<5.7	<0.056	<0.056	<0.056	<0.17	<0.056	<0.056	<0.056	NA	NA	NA	NA	NA	NA	NA	NA	<0.28	NA	NA
TW-1	06/05/07	5 - 7	0	NA	NA	<0.025	<0.025	<0.025	<0.075	<0.025	<0.025	<0.025	NA	NA	NA	NA	<0.025	NA	NA	NA	<0.025	NA	NA
TW-2	06/05/07	5 - 7	0	NA	NA	<0.025	<0.025	<0.025	<0.075	<0.025	<0.025	<0.025	NA	NA	NA	NA	<0.025	NA	NA	NA	<0.025	NA	NA

NOTES:
< ..... = Not detected at or above the indicated method detection limit
--- ..... = No Standard
DNA ..... = Data Not Available
DRO ..... = Diesel Range Organics
GRO ..... = Gasoline Range Organics
J ..... = Estimated concentration above the adjusted method detection limit and below the adjusted reporting limit
mg/kg ..... = milligrams per kilogram (equivalent to parts per million)
MTBE ..... = Methyl Tertiary Butyl Ether
NA ..... = Not Applicable
PID ..... = Volatile organic vapor level as measured with a photoionization detector
ppm ..... = parts per million
TMB ..... = Trimethylbenzene
NR 720 RCL ..... = Wisconsin Administrative Code Chapter NR 720 Non-Industrial Generic Residual Contaminant Level
NR 746 SSL ..... = Wisconsin Administrative Code Chapter NR 746 Table 1 Soil Screening Level
NR 746 Direct Contact Std ..... = Wisconsin Administrative Code Chapter NR 746 Table 2 Direct Contact Standard (applied from 0 to 4 feet below ground surface)
EPA Calculated Site-Specific RCL..... = caclulated value from the USEPA Site-Specific RCL modeling website based on WDNR guidance document Pub-RR-682
"bold type" ..... = The indicated concentration exceeds the NR 720 RCL
"italics"..... = The indicated concentration exceeds the NR 746 Generic SSL
"underlined"..... = The indicated concentration exceeds the EPA Calculated Site-Specific SSL

Table 2
Groundwater Elevation Summary
Former Amoco Service Station No. 15880
7311 West Capitol Drive
Milwaukee, Wisconsin
Delta Project No. HWI-15880

MW-1

		Well Depth:	17.42	Well Diameter:	2 inches
Ground Elevation:	718.78	Screened Interval:	2.42 - 17.42	Unique Well ID:	PK472

Date	TOC Elevation	Depth to Water (Below TOC)	Groundwater Elevation	Elevation Difference	Physical Observations
07/18/03	718.02	2.36	715.66	NA	Pre-Development water level
08/06/03	718.02	2.90	715.12	NA	
11/11/03	718.02	2.41	715.61	0.49	Dry @ 9.0 gal
02/13/04	718.02	1.15	716.87	1.26	Dry @ 8.0 gal (3 well volumes)
06/03/04	718.02	2.18	715.84	-1.03	
09/17/04	718.02	2.68	715.34	-0.50	
01/28/05	718.02	3.07	714.95	-0.39	
04/29/05	718.02	2.50	715.52	0.57	Clear, odor, dry @ 10.0 gal
07/27/05	718.02	2.97	715.05	-0.47	Cloudy, odor, dry @ 7.0 gal
03/07/06	718.02	2.73	715.29	0.24	FC, clear, odor, dry @ 6.5 gal
08/01/07	718.02	3.20	714.82	-0.47	FC, cloudy, odor, dry @ 7.5 gal

MW-2

		Well Depth:	18.00	Well Diameter:	2 inches
Ground Elevation:	721.07	Screened Interval:	3.00 - 18.00	Unique Well ID:	PK473

Date	TOC Elevation	Depth to Water (Below TOC)	Groundwater Elevation	Elevation Difference	Physical Observations
07/18/03	720.43	11.29	709.14	NA	Pre-Development water level
08/06/03	720.43	10.54	709.89	NA	
11/11/03	720.43	5.22	715.21	5.32	Dry @ 7.5 gal
02/13/04	720.43	5.22	715.21	0.00	Dry @ 6.5 gal (3.1 well volumes)
06/03/04	720.43	3.29	717.14	1.93	
09/17/04	720.43	4.32	716.11	-1.03	
01/28/05	720.43	4.77	715.66	-0.45	
04/29/05	720.43	4.17	716.26	0.60	
07/27/05	720.43	4.51	715.92	-0.34	
03/07/06	720.43	4.54	715.89	-0.03	Swelled bentonite, cloudy, dry @ 6.0 gal
08/01/07	720.43	4.24	716.19	0.30	FC, cloudy, dry @ 6.5 gal

Table 2
Groundwater Elevation Summary
Former Amoco Service Station No. 15880
7311 West Capitol Drive
Milwaukee, Wisconsin
Delta Project No. HWI-15880

MW-3

		Well Depth:	**17.98**	**Well Diameter:**	**2 inches**
Ground Elevation:	**720.16**	**Screened Interval:**	**2.98 - 17.98**	**Unique Well ID:**	**PK474**
Date	**TOC Elevation**	**Depth to Water (Below TOC)**	**Groundwater Elevation**	**Elevation Difference**	**Physical Observations**
07/18/03	719.82	5.94	713.88	NA	Pre-Development water level
08/06/03	719.82	6.48	713.34	NA	
11/11/03	719.82	3.47	716.35	3.01	Dry @ 7.0 gal
02/13/04	719.82	4.34	715.48	-0.87	Dry @ 8.0 gal (3.6 well volumes)
06/03/04	719.82	3.03	716.79	1.31	
09/17/04	719.82	2.80	717.02	0.23	
01/28/05	719.82	3.80	716.02	-1.00	
04/29/05	719.82	3.64	716.18	0.16	Clear, dry @ 9.0 gal
07/27/05	719.82	3.96	715.86	-0.32	Clear, odor, dry @ 5.0 gal
03/07/06	719.82	3.98	715.84	-0.02	FC, clear, odor, dry @ 7.0 gal
08/01/07	719.82	3.20	716.62	0.78	FC, cloudy, odor, dry @ 7.5 gal

MW-4

		Well Depth:	**17.58**	**Well Diameter:**	**2 inches**
Ground Elevation:	**720.99**	**Screened Interval:**	**2.58 - 17.58**	**Unique Well ID:**	**PK475**
Date	**TOC Elevation**	**Depth to Water (Below TOC)**	**Groundwater Elevation**	**Elevation Difference**	**Physical Observations**
07/18/03	720.28	15.18	705.10	NA	Pre-Development water level
08/06/03	720.28	12.25	708.03	NA	
11/11/03	720.28	4.49	715.79	7.76	Dry @ 8.0 gal
02/13/04	720.28	4.30	715.98	0.19	Dry @ 8.0 gal (3.7 well volumes)
06/03/04	720.28	2.28	718.00	2.02	
09/17/04	720.28	2.51	717.77	-0.23	
01/28/05	720.28	4.23	716.05	-1.72	
04/29/05	720.28	3.73	716.55	0.50	Clear, dry @ 9.0 gal
07/27/05	720.28	4.48	715.80	-0.75	Cloudy, odor, dry @ 5.5 gal
03/07/06	720.28	4.44	715.84	0.04	FC-frozen, clear, odor, dry @ 6.5 gal
08/01/07	720.28	3.40	716.88	1.04	Cloudy, odor, dry @ 7.5 gal

Table 2
Groundwater Elevation Summary
Former Amoco Service Station No. 15880
7311 West Capitol Drive
Milwaukee, Wisconsin
Delta Project No. HWI-15880

MW-5

		Well Depth:	**17.78**	**Well Diameter:**	**2 inches**
Ground Elevation:	**719.47**	**Screened Interval:**	**2.78 - 17.78**	**Unique Well ID:**	**PK476**
Date	**TOC Elevation**	**Depth to Water (Below TOC)**	**Groundwater Elevation**	**Elevation Difference**	**Physical Observations**
07/18/03	718.91	5.17	713.74	NA	Pre-Development water level
08/06/03	718.91	5.57	713.34	NA	
11/11/03	718.91	4.77	714.14	0.80	Dry @ 7.0 gal
02/13/04	718.91	6.11	712.80	-1.34	
06/03/04	718.91	3.43	715.48	2.68	
09/17/04	718.91	5.60	713.31	-2.17	
01/28/05	718.91	5.21	713.70	0.39	
04/29/05	718.91	4.74	714.17	0.47	Clear, dry @ 7.5 gal
07/27/05	718.91	5.91	713.00	-1.17	Clear, dry @ 5.0 gal
03/07/06	718.91	5.47	713.44	0.44	FC-frozen, cloudy, dry @ 6.0 gal
08/01/07	718.91	5.66	713.25	-0.19	FC, cloudy, dry @ 6.0 gal

MW-6

		Well Depth:	**11.80**	**Well Diameter:**	**2 inches**
Ground Elevation:	**717.38**	**Screened Interval:**	**1.80 - 11.80**	**Unique Well ID:**	**PM718**
Date	**TOC Elevation**	**Depth to Water (Below TOC)**	**Groundwater Elevation**	**Elevation Difference**	**Physical Observations**
05/28/04	716.92	2.12	NA	NA	Pre-Development water level
06/03/04	716.92	1.97	714.95	NA	
09/17/04	716.92	4.10	712.82	-2.13	
01/28/05	716.92	4.10	712.82	0.00	
04/29/05	716.92	3.16	713.76	0.94	Silty
07/27/05	716.92	4.39	712.53	-1.23	Clear, dry @ 4.5 gal
03/07/06	716.92	3.81	713.11	0.58	FC-frozen, silty, dry @ 4.0 gal
08/01/07	716.92	4.26	712.66	-0.45	FC, silty, dry @ 3.0 gal

Table 2
Groundwater Elevation Summary
Former Amoco Service Station No. 15880
7311 West Capitol Drive
Milwaukee, Wisconsin
Delta Project No. HWI-15880

MW-7

		Well Depth:	**12.70**	**Well Diameter:**	**2 inches**
Ground Elevation:	**722.54**	**Screened Interval:**	**2.70 - 12.70**	**Unique Well ID:**	**PM719**
Date	**TOC Elevation**	**Depth to Water (Below TOC)**	**Groundwater Elevation**	**Elevation Difference**	**Physical Observations**
05/28/04	722.75	11.18	NA	NA	Pre-Development water level
06/03/04	722.75	11.57	711.18	NA	
09/17/04	722.75	8.00	714.75	3.57	
01/28/05	722.75	7.03	715.72	0.97	
04/29/05	722.75	7.04	715.71	-0.01	
07/27/05	722.75	7.15	715.60	-0.11	
03/07/06	722.75	7.41	715.34	-0.26	Cloudy, dry @ 2.0 gal
08/01/07	722.75	7.92	714.83	-0.51	Cloudy, dry @ 1.5 gal

TW-1

		Well Depth:	**18.53**	**Well Diameter:**	**1 inch**
Ground Elevation:	**NS**	**Screened Interval:**	**8.53 - 18.53**	**Unique Well ID:**	**PM631**
Date	**TOC Elevation**	**Depth to Water (Below TOC)**	**Groundwater Elevation**	**Elevation Difference**	**Physical Observations**
06/26/07	NS	12.93	NA	NA	Cloudy
08/01/07	NS	13.26	NA	NA	Clear
Abandoned 8/1/07					

TW-2

		Well Depth:	**19.45**	**Well Diameter:**	**1 inch**
Ground Elevation:	**NS**	**Screened Interval:**	**9.45 - 19.45**	**Unique Well ID:**	**PM632**
Date	**TOC Elevation**	**Depth to Water (Below TOC)**	**Groundwater Elevation**	**Elevation Difference**	**Physical Observations**
06/26/07	NS	12.90	NA	NA	Cloudy
08/01/07	NS	9.51	NA	NA	Clear
Abandoned 8/1/07					

Date	Groundwater Flow Direction	Gradient (ft/ft)
09/17/04	east-northeast	0.03
01/28/05	northeast	0.03
04/29/05	northeast	0.02
07/27/05	northeast	0.02
03/07/06	northeast	0.02
08/01/07	northeast	0.03

Table 2
Groundwater Elevation Summary
Former Amoco Service Station No. 15880
7311 West Capitol Drive
Milwaukee, Wisconsin
Delta Project No. HWI-15880

Notes:

NA = Not Available

NS = Not Surveyed

TOC = Top of Casing

All values reported in feet unless otherwise indicated.

Reported elevations are relative to USGS datum.

MW-1 through MW-5 elevations surveyed by Land Information Services, Inc. of Wauwatosa, WI in August 2003.

MW-6 and MW-7 elevations surveyed by Delta personnel on May 28, 2004.

Benchmark is NW flangebolt of metal light pole in NE corner of site. Benchmark Elevation = 718.90 feet.

January 17, 2008

Mr. Kalim Beg
Beg Enterprises Nine, LLC
2715 W. Country Club Dr.,
Mequon, WI 53092

Certified Mail No. 7002 0860 0005 2649 1673

Subject: **Inclusion of Property at 7311 West Capitol Drive, Milwaukee, Wisconsin into Wisconsin Department of Natural Resources GIS Registry**
Former Amoco Service Station No. 15880
WDNR FID No. 241492790
Delta No. HWI-15880

DELTA

Dear Mr. Beg:

Delta Consultants (Delta) is informing you that residual soil and groundwater contamination is present on your property located at 7311 West Capitol Drive, Milwaukee, WI (former Amoco Service Station No. 15880). Notification is a requirement of a case closure request. The levels of benzene, ethylbenzene, 1,2,4 and 1,3,5 trimethylbenzenes (TMBs), naphthalene, methyl tert butyl ether (MTBE) contamination in the groundwater on your property are above the groundwater enforcement standards found in chapter NR 140, Wisconsin Administrative Code. The levels of soil contamination in one or more locations are above the state soil residual contaminant levels (RCLs) found in chapter NR 720 of the Wisconsin Administrative Code.

Indications are that the soil and groundwater contaminant plume is stable or receding and will naturally degrade over time. Delta believes that allowing natural attenuation to complete the cleanup at this site will meet the requirements for case closure that are found in chapter NR 746, Wisconsin Administrative Code. Delta will submit a request to the Wisconsin Department of Commerce (Commerce) to accept natural attenuation of groundwater as the final remedy for this site and grant case closure. Closure, if granted, means that the Commerce will not be requiring any further investigation or cleanup action to be taken, other than the reliance on natural attenuation. A copy of the WDNR Fact Sheet titled *What Landowners Should Know: Information About Using Natural Attenuation to Clean Up Contaminated Groundwater* is enclosed for your information. Note that any requirements with regard to residual groundwater contamination (such as a cap for maintaining the current asphalt paving onsite) will be made by Commerce at the time of their review of the closure request.

Commerce may not review the closure request for at least 30 days after the date of this letter. As an affected property owner, you have a right to contact Commerce to provide any technical information that you may have that indicates that closure should not be granted for this site. If you would like to submit any information to Commerce that is relevant to this closure request, you should mail that information to:

Ms. Linda Michalets
Wisconsin Department of Commerce
9316 N 107th St.
Milwaukee WI 53224-1121

If this case is closed, all properties within the site boundaries where soil and groundwater contamination exceeds chapter NR 720 RCLs or the NR 140 ESs, respectively, will be listed on the Department of Natural Resources' geographic information system (GIS) Registry of Closed Remediation Sites. The information on the GIS Registry includes maps showing the location of properties in Wisconsin where soil and groundwater contamination above chapter NR 720 RCLs or the NR 140 ESs were found at the time that the case was closed. This GIS Registry will be available to the general public on the Department of Natural Resources' internet web site. **Please review the enclosed legal description of your property and notify Delta within the next 30 days if the legal description is incorrect.**

If you or any subsequent property owner excavate contaminated soil, it may be considered a solid waste and must be managed in accordance with all applicable laws. Additionally, should you or any subsequent property owner wish to construct or reconstruct a well on your property, special well construction standards may be necessary to protect the well from the residual groundwater contamination. Any well driller who proposes to construct a well on your property in the future will first need to call the Diggers Hotline (1-800-242-8511) if your property is located outside of the service area of a municipally owned water system, or contact the Drinking Water program within the Department of Natural Resources if your property is located within the designated service area of a municipally owned water system, to determine if there is a need for special well construction standards.

Once Commerce makes a decision on the closure request, it will be documented in a letter. If Commerce grants closure, you may obtain a copy of this letter by requesting a copy from Delta, by writing to the agency address given above or by accessing the WDNR GIS Registry of Closed Remediation Sites on the internet at www.dnr.state.wi.us/org/at/et/geo/gwur. A copy of the closure letter is included as part of the site file on the GIS Registry of Closed Remediation Sites.

If you need more information, feel free to contact Rick Carney, Project Manager at 262/789-0254. You may also contact Ms. Linda Michalets of Commerce at 414/357-4703.

Sincerely,

DELTA CONSULTANTS

Adam S. McIlheran
Project Hydrogeologist

Enclosures

cc: Rick Carney – Delta Consultants
Michelle Williams – Reinhart, Boerner & Van Deuren