HNAT

GIS REGISTRY INFORMATION

SITE NAME:	Rainbow Enterprises (a.k.a. Rainbow Nationwide, Inc.)
BRRTS # and FID #:	**03-41-004749, 241483330**
CLOSURE DATE:	05/25/2004
STREET ADDRESS:	3822 West Elm Street
CITY:	Milwaukee
SOURCE PROPERTY GPS COORDINATES (meters in WTM91 projection):	**X=** 685885 **Y=** 298282

OFF-SOURCE CONTAMINATION (>ES): (if there are more than 2 off-source properties, make a note and attach additional sheet(s))	X=	**Yes**		**No**
IF YES, STREET ADDRESS 1:	3808 West Elm Street, Milwaukee			
GPS COORDINATES (meters in WTM91 projection):	**X=** 685899		**Y=** 298282	
IF YES, STREET ADDRESS 2:				
GPS COORDINATES (meters in WTM91 projection):	**X=**		**Y=**	

CONTAMINATION IN RIGHT OF WAY:		**Yes**	X	**No**

CONTAMINATED MEDIA: (Groundwater, Soil or Both?) **Both**

DOCUMENTS NEEDED:

Closure Letter, and any conditional closure letter issued	X
Copy of most recent deed, including legal description, for all affected properties	X
Certified survey map or relevant portion of the recorded plat map (*if referenced in the legal description*) for all affected properties	X
County Parcel ID number, *if used for county*, for all affected properties	X
Location Map which outlines all properties within contaminated site boundaries in sufficient detail to permit the parcels to be located easily (8.5x14" if paper copy)	X
Detailed Site Map(s) for all affected properties, showing buildings, roads, property boundaries, contaminant sources, utility lines, monitoring wells and potable wells. (8.5x14", if paper copy)	X
Tables of Latest Groundwater Analytical Results (no shading or cross-hatching)	X
Isoconcentration map(s), *if available from site investigation (SI)* (8.5x14" if paper copy). The isoconcentration map should have flow direction and extent of contamination defined. **If not available, include the following 2 types of maps:**	
Latest groundwater flow/monitoring well location map	X
Latest extent of contaminant plume map	X
Geologic cross-sections, *if available from SI.* (8.5x14' if paper copy)	X
RP certified statement that legal descriptions are complete and accurate	X
Copies of off-source notification letters (if applicable)	X
Letter informing ROW owner of residual contamination (if applicable)	n/a
Copy of (soil or land use) deed restriction(s) or deed notice *if any required as a condition of closure.*	n/a

State of Wisconsin \ DEPARTMENT OF NATURAL RESOURCES

WISCONSIN
DEPT. OF NATURAL RESOURCES

Jim Doyle, Governor
Scott Hassett, Secretary
Gloria L. McCutcheon, Regional Director

Southeast Region Headquarters
2300 N. Dr. Martin Luther King, Jr. Drive
P O Box 12436
Milwaukee, Wisconsin 53212-0436
Telephone 414-263-8500
FAX 414-263-8483
TTY 414-263-8713

May 25, 2004

State Financial Bank
Attn.: Tom Lilly
10708 West Janesville Road
Hales Corner, WI 53130

Subject: Final Closure for Rainbow Nationwide, Inc. (f.k.a. Rainbow Enterprises) 3822 West Elm Street, Milwaukee, WI

FID: 241483330
BRRTS: 03-41-004749
PECFA: 53209-3031-22

Dear Mr. Lilly:

On August 7, 2003, the Department of Natural Resources ("the Department") reviewed the above-described site for closure. The Department reviews environmental remediation cases for compliance with state laws and standards to maintain consistency in the closure of these cases. On October 8, 2003, you were notified that conditional closure was granted to this case.

On April 30, 2004, the Department received correspondence indicating that you have complied with the conditions of closure. The groundwater monitoring well abandonment forms were received at this office. Based on the correspondence and data provided, it appears that your case meets the screening criteria of s. NR 746.07 or s. NR 746.08, Wis. Admin. Code, and the requirements of ch. NR 726, Wis. Admin. Code. The Department considers this case closed and no further investigation, remediation, or other action is required at this time.

Your site will be listed on the DNR Remediation and Redevelopment GIS Registry of Closed Remediation Sites. Information that was submitted with your closure request application will be included on the registry. To review the sites on the GIS Registry web page, visit http://gomapout.dnr.state.wi.us/org/at/et/geo/gwur/index.htm. If your property is listed on the GIS Registry due to groundwater contamination exceeding ch. NR 140 standards at the time of closure, and you intend to construct or reconstruct a well, you will need Department approval. Department approval is required before construction or reconstruction of a well on a property listed on the GIS Registry, in accordance with s. NR 812.09(4)(w). To obtain approval, Form 3300-254 needs to be completed and submitted to the DNR Drinking and Groundwater program's regional water supply specialist. This form can be obtained on-line at the web address listed above.

If this is a PECFA site, section 101.143, Wis. Stats., requires that PECFA claimants seeking reimbursement of interest costs, for sites with petroleum contamination, submit a final reimbursement claim within 120 days after they receive a closure letter on their site. For claims

not received by the PECFA Program within 120 days of the date of this letter, interest costs after 60 days of the date of this letter will not be eligible for PECFA reimbursement.

Please be aware that this case may be reopened pursuant to s. NR 726.09, Wis. Adm. Code, if additional information regarding site conditions indicates that contamination on or from the site poses a threat to public health, safety or welfare, or the environment.

The Department appreciates the actions you have taken to investigate and remediate the contamination at this site. If you have any questions or comments, please feel free to contact me at the above address or at (414) 263-8644. Please refer to the FID number at the top of this letter in any future correspondence. Future correspondence should be sent directly to the Remediation and Redevelopment Program Assistant Vicky Stovall (414-263-8688) at the above address.

Sincerely,

John J. Hnat, P. G.
Senior Hydrogeologist
Remediation and Redevelopment

C: Steve Mueller, Dept. Commerce
Dan Pelczar, Key Engineering
WDNR SER Files

State of Wisconsin \ DEPARTMENT OF NATURAL RESOURCES

WISCONSIN
DEPT. OF NATURAL RESOURCES

Jim Doyle, Governor
Scott Hassett, Secretary
Gloria L. McCutcheon, Regional Director

Southeast Region Headquarters
2300 N. Dr. Martin Luther King, Jr. Drive
P O Box 12436
Milwaukee, Wisconsin 53212-0436
Telephone 414-263-8500
FAX 414-263-8483
TTY 414-263-8713

October 8, 2003

Mr. Howard Oldenburg
Rainbow Enterprises
3822 West Elm Street
Milwaukee, WI 53209

Subject: Conditional Closure for Rainbow Enterprises UST, 3822 West Elm Street, Milwaukee, WI

FID: 241483330
BRRTS: 03-41-004749
PECFA: 53209-3031-22

Subject: New ERP Activity for Chlorinated Solvents at Rainbow Enterprises, 3822 West Elm Street, Milwaukee, WI

FID: 241483330
BRRTS: 02-41-513185

Dear Mr. Oldenburg:

This letter notifies you of the case closure request results submitted by Key Engineering Group (Key) for the underground storage tank (UST) site and the issuance of a new ERP activity for chlorinated solvents in groundwater.

UST Conditional Closure, Activity No. 03-41-004749

On August 7, 2003, the Department of Natural Resources ("the Department") reviewed your request for closure of the case described above. The Department reviews environmental remediation cases for compliance with state rules and statutes to maintain consistency in the closure of these cases. After careful review of the closure request, the Department has determined that the petroleum contamination on the site from the underground storage tank appears to have been investigated and remediated to the extent practicable under site conditions. Your case has been remediated to Department standards in accordance with s. NR 726.05, Wis. Admin. Code and will be closed if the following conditions are satisfied:

Groundwater Monitoring Wells

1. Any permanent groundwater monitoring wells no longer being used to gather information shall be abandoned and documentation received at this office within 60 days on receipt of this letter as required in s. NR 726.05 (8)(a) 1 and s. 141.25 Wisconsin Administration Code.

   You may choose to not abandon all of the groundwater monitoring wells until the chlorinated solvent issue has been resolved (see below).

New ERP Activity No. 02-41-513185

The Department has issued an ERP Activity No. 02-41-513185 for the chlorinated solvent groundwater contamination found onsite. Review of the file indicates the site has or had a service garage for the facility, which may have been the source of the solvents. The facilities subsurface utilities, or floor drains (if there are any) may have also contributed to the contamination as entry points.

The Department would like to know what type of business operation Rainbow Enterprises/Nationwide consisted of in the past and the current use of the property, and if operations could have possibly contributed to the contamination.

If applicable, you may choose which groundwater-monitoring wells are to remain for sampling. Additional monitoring wells may be required for investigation and monitoring.

Offsite Exemption

Additional information about the facilities operation may further clarify whether operations contribute to the contamination or not. If documentation shows that the business type, service garage, and entry points are not contributing to the problem, then the Department recommends filing an offsite exemption application ($500) for the site (with required documentation) and abandonment of any associated monitoring wells. If the ERP activity qualifies for an offsite exemption, then the ERP activity would be closed based on the exemption and no additional fees would apply.

If you have any questions or comments, please feel free to contact me at the above address or at (414) 263-8644. Please refer to the FID number at the top of this letter in any future correspondence. Future correspondence should be sent directly to me at the above address.

Sincerely,

John J. Hnat
Hydrogeologist
Remediation and Redevelopment

C: Steve Mueller, Commerce
Dan Pelzcar, Key Engineering
WDNR SER Files

W. B. A. 233 (6/99) F11063

©Wisconsin Bankers Association 1999

TITCO

DOCUMENT NO.

SATISFACTION OF REAL ESTATE MORTGAGE - BY LENDER

The undersigned Lender certifies that the following is fully paid and satisfied:

Mortgage executed by Howard K. Oldenburg and Diane V. Oldenburg

to Lender and recorded in the office of the Register of Deeds of Milwaukee County, Wisconsin, as Document No. 7636186, in Reel 4438 Image 2093 (Volume/Page/Etc.), covering the real estate described below:

Recording Area

Name and Return Address
Liberty Bank
815 N. Water St.
Milwaukee, WI 53202
Attn: Loan Department

137-9861-116-4
Parcel Identifier No.

[X] If checked here, real estate description continues or appears on attached sheet.

STATE OF WISCONSIN

County of Milwaukee

This instrument was acknowledged before me

on OCTOBER 6, 2000,

by John M. Haeflinger and Carolyn Morris (Names of person(s))

as Vice President and Comm. Loan Administrator (Type of authority, e.g., officer, trustee, etc. if any)

of Liberty Bank (Name of party on behalf of whom instrument was executed)

* Frank M. Cannistra

Notary Public, Wisconsin
My Commission (Expires) (Is) September 6, 2002

Dated OCTOBER 6, 2000.

Liberty Bank
NAME OF LENDER

By

Title Vice President

* John M. Haeflinger

Attest

Title Comm. Loan Administrator

* Carolyn Morris

This instrument was drafted by:

Peter R. Michelson
(TYPE OR PRINT)

*Type or print name signed above.

MUST BE ATTACHED TO MORTGAGE SATISFACTION

RE: Mortgage recorded in Milwaukee County, Doc. No. 7636186, Reel 4438 Image 2093

Real Estate Description Attachment

PARCEL I:

THAT PART OF THE SOUTH 1/2 OF THE NORTH 1/2 OF THE SOUTH WEST 1/4 OF SECTION 24, IN TOWNSHIP 8 NORTH, RANGE 21 EAST, IN THE CITY OF MILWAUKEE, MILWAUKEE COUNTY, WISCONSIN, BOUNDED AND DESCRIBED AS FOLLOWS: BEGINNING AT A POINT ON THE CENTER LINE OF WEST ELM AVENUE DISTANT 50.00 FEET NORTHEASTERLY, MEASURED AT RIGHTS ANGLES, FROM THE CENTER LINE OF THE MAIN TRACK OF THE NORTHWESTERN UNION RAILWAY COMPANY (NOW THE CHICAGO AND NORTH WESTERN TRANSPORTATION COMPANY) AS SAID MAIN TRACK CENTER LINE WAS ORIGINALLY LOCATED AND ESTABLISHED ACROSS SAID SECTION 24; THENCE NORTHWESTERLY AND PARALLEL WITH SAID ORIGINAL MAIN TRACK CENTER LINE A DISTANCE OF 264.00 FEET TO A POINT; THENCE SOUTHWESTERLY AT RIGHT ANGLES TO THE LAST DESCRIBED COURSE, A DISTANCE OF 25.00 FEET, MORE OR LESS, TO A POINT DISTANT 25.00 FEET NORTHEASTERLY, MEASURED AT RIGHT ANGLES FROM THE CENTER LINE OF THE MAIN TRACK OF THE CHICAGO AND NORTH WESTERN TRANSPORTATION COMPANY, AS SAID MAIN TRACK IS NOW LOCATED; THENCE SOUTHEASTERLY PARALLEL WITH SAID LAST DESCRIBED MAIN TRACK CENTER LINE A DISTANCE OF 264.00 FEET, MORE OR LESS, TO A POINT ON A LINE DRAWN AT RIGHT ANGLES TO SAID ORIGINAL MAIN TRACK CENTER LINE THROUGH THE POINT OF BEGINNING; THENCE NORTHEASTERLY ALONG SAID LAST DESCRIBED RIGHT ANGLE A DISTANCE OF 25.00 FEET, MORE OR LESS, TO THE POINT OF BEGINNING.

PARCEL II:

THAT PART OF THE SOUTH 1/2 OF THE NORTH WEST 1/4 OF THE SOUTH WEST 1/4 OF SECTION 24, TOWNSHIP 8 NORTH, RANGE 21 EAST, IN THE CITY OF MILWAUKEE, MILWAUKEE COUNTY, WISCONSIN, BOUNDED AND DESCRIBED AS FOLLOWS: COMMENCING AT THE NORTHEAST CORNER OF THE SOUTH 1/2 OF THE NORTH WEST 1/4 OF SAID 1/4 SECTION; RUNNING THENCE NORTH 89° 59' 00" WEST ALONG THE NORTH LINE OF THE SOUTH 1/2 OF THE NORTH WEST 1/4 OF SAID 1/4 SECTION, 105.37 FEET TO A POINT; THENCE SOUTH 00° 47' 00" WEST ON A LINE PARALLEL TO THE WEST LINE OF THE NORTH WEST 1/4 OF SAID 1/4 SECTION 167.02 FEET TO A POINT IN THE NORTHEASTERLY RIGHT OF WAY LINE OF THE CHICAGO AND NORTHWESTERN RAILWAY; THENCE SOUTH 48° 13' 00" EAST ALONG THE NORTHEASTERLY LINE OF SAID RIGHT OF WAY 139.62 FEET TO A POINT IN THE EAST LINE OF THE NORTH WEST 1/4 OF SAID 1/4 SECTION; THENCE NORTH 00° 47' 00" EAST ALONG THE EAST LINE OF THE NORTH WEST 1/4 OF SAID 1/4 SECTION, 258.62 FEET TO THE POINT OF BEGINNING.

PARCEL III:

THAT PART OF THE SOUTH WEST 1/4 OF SECTION 24, TOWNSHIP 8 NORTH, RANGE 21 EAST, IN THE CITY OF MILWAUKEE, MILWAUKEE COUNTY, WISCONSIN, WHICH IS BOUNDED AND DESCRIBED AS FOLLOWS: COMMENCING AT A POINT IN THE EAST LINE AND 669.50 FEET SOUTH OF THE NORTHEAST CORNER OF SAID 1/4 SECTION; THENCE SOUTH 89° 30' 00" WEST, 1,175.57 FEET TO A POINT (THE LAST NAMED POINT BEING THE POINT OF BEGINNING OF THE LAND TO BE DESCRIBED); THENCE SOUTH 89° 30' 00" WEST, 163.23 FEET TO A POINT; THENCE SOUTH 00° 14' 00" WEST, 259.10 FEET TO A POINT; THENCE SOUTH 48° 46' 00" EAST, 223.07 FEET TO A POINT; THENCE NORTH 89° 30' 00" EAST 11.40 FEET TO A POINT; THENCE NORTH AND PARALLEL TO THE EAST LINE OF SAID 1/4 SECTION 16.50 FEET TO A POINT; THENCE NORTH 48° 46' 00" WEST, 19.59 FEET TO A POINT; THENCE NORTH AND PARALLEL TO THE EAST LINE OF SAID 1/4 SECTION 377.96 FEET TO THE POINT OF BEGINNING EXCEPTING THAT PART TAKEN FOR STREET PURPOSES.

PARCEL IV:

THAT PART OF THE SOUTH WEST 1/4 OF SECTION 24, TOWNSHIP 8 NORTH, RANGE 21 EAST, IN THE CITY OF MILWAUKEE, MILWAUKEE COUNTY, WISCONSIN, WHICH IS BOUNDED AND DESCRIBED AS FOLLOWS: COMMENCING IN THE SOUTH LINE OF THE NORTH 1/2 OF THE NORTH 1/2 OF SAID 1/4 SECTION, 105.37 FEET WEST OF THE NORTH AND SOUTH 1/8TH LINE; THENCE SOUTH 00° 45' 00" WEST AND PARALLEL TO THE NORTH AND SOUTH 1/8TH LINE 165.68 FEET TO A POINT ON THE NORTHEASTERLY LINE OF THE CHICAGO AND NORTHWESTERN RAILWAY RIGHT OF WAY; THENCE NORTH 48° 13' 40" WEST ALONG THE NORTHEASTERLY LINE OF SAID RAILWAY RIGHT OF WAY, 248.82 FEET TO A POINT; THENCE SOUTH 89° 58' 20" EAST ALONG THE SOUTH LINE OF THE NORTH 1/2 OF THE NORTH 1/2 OF SAID 1/4 SECTION, 187.74 FEET TO THE POINT OF BEGINNING

REEL 4084 IMAGE 1563

7386541

DOCUMENT NO.

STATE BAR OF WISCONSIN FORM 2 - 1982
WARRANTY DEED

Hermann R. Stock

conveys and warrants to SA Holdings LLC

the following described real estate in Milwaukee County, State of Wisconsin

See Exhibit A attached hereto.

REGISTER'S OFFICE
Milwaukee County, WI
RECORDED AT 2:05 PM
JUN 27 1997
REEL 4084 IMAGE 1563-1564
REGISTER OF DEEDS

THIS SPACE RESERVED FOR RECORDING DATA

NAME AND RETURN ADDRESS

SA Holdings LLC
3808 West Elm Street
Milwaukee, WI 53209

137-9861-119-6
137-9859-200-3
PARCEL IDENTIFICATION NUMBER

TRANSFER
$ 1,200.00
FEE

7386541 A
RECORD 12.00
RTX 1200.00

This is not (is) (is not) homestead property.

Exception to warranties: municipal and zoning ordinances and agreements entered under them, recorded easements for the distribution of utility and muncipal services, recorded building and use restrictions and covenants and general taxes levied in the year of closing

Dated this 25th day of June A.D., 19 97

Hermann R. Stock
BY Michael J. Galvin (SEAL)
Michael J. Galvin, Attorney-In-Fact

(SEAL)

(SEAL)

(SEAL)

AUTHENTICATION

Signature(s)

authenticated this day of 19

TITLE: MEMBER STATE BAR OF WISCONSIN
(If not, authorized by §706.06, Wis. Stats.)

THIS INSTRUMENT WAS DRAFTED BY
David M. Sanders, Esq.
Reinhart, Boerner, et al.
(Signatures may be authenticated or acknowledged. Both are not necessary.)

ACKNOWLEDGMENT

State of Wisconsin, } ss
Milwaukee County

Personally came before me this 25th day of June, 1997, the above named Michael J. Galvin

to me known to be the person who executed the foregoing instrument and acknowledge the same.

David M. Sanders

Notary Public, Milwaukee County, Wis.
My commission is permanent. (If not, state expiration date: 19)

* Names of persons signing in any capacity should be typed or printed below their signatures

1200

WARRANTY DEED

STATE BAR OF WISCONSIN
Form No. 2 - 1982

Wisconsin Legal Blank Co. Inc.

EXHIBIT A

Parcel A:

REEL 4084 IMAGE 1564

Parcel 1:

That part of the South West 1/4 of Section 24, Township 8 North, Range 21 East, in the City of Milwaukee, County of Milwaukee, State of Wisconsin, bounded and described as follows: Commencing at a point in the East line and 669.65 feet record (being 669.50 feet measured) South of the North East corner of said 1/4 Section; thence South 89°30' West 854.96 feet to a point, the last-named point being the point of beginning of the land to be described; thence South 89°30' West 53.435 feet to a point; thence South and parallel to the East line of said 1/4 Section 191.30 feet to a point; thence North 89°30' East 53.435 feet to a point; thence North and parallel to the East line of said 1/4 Section 191.30 feet to the place of beginning.

Parcel 2:

That part of the South West 1/4 of Section 24, Township 8 North, Range 21 East, in the City of Milwaukee, County of Milwaukee, State of Wisconsin, bounded and described as follows: Commencing at a point in the East line and 669.65 feet record (being 669.50 feet measured) South of the North East corner of said 1/4 Section; thence South 89°30'00" West 908.4 feet (the last named point being the point of beginning); thence South 89°30'00" West 267.17 feet record (being 267.18 feet measured); thence South and parallel with the East line of said 1/4 Section 351.36 feet; thence South 48°46'00" East 84.49 feet; thence North 89°30'00" East 203.63 feet record (being 203.64 feet measured) to a point; thence North and parallel with the East line of said 1/4 Section 407.60 feet to the point of beginning, reserving the South 25 feet of the West 150.20 feet and the South 16.5 feet of the East 53.43 feet for street purposes.

Parcel B:

The East 1/2 of the following described parcel of land: That part of the South West 1/4 of Section 24, Township 8 North, Range 21 East, City of Milwaukee, County of Milwaukee, State of Wisconsin, bounded and described as follows: Commencing at a point in the East line and 669.65 feet South of the North East corner of said 1/4 Section; thence South 89°30' West 854.96 feet to a point; the last named point being the point of beginning; thence South 89°30' West 106.87 feet to a point; thence South parallel to the East line of said 1/4 Section, 407.60 feet to a point; thence North 89°30' East 106.87 feet to a point; thence North parallel to the East line of said 1/4 Section, 407.60 feet to the place of beginning, reserving the South 16.5 feet for roadway.
EXCEPTING THEREFROM that part set forth in Notice Plat filed November 15, 1929 as Document No. 1694.
FURTHER EXCEPTING that part set forth in Warranty Deed executed by Eldred Wessel and Anna Wessel, his wife to Michael J. Cudahy, sole, dated March 21, 1969 and recorded March 28, 1969, on Reel 470, Image 1954, as Document No. 4453280.

Property Tax Billing as of 1-1-83

Rainbow Enterprises

3822

S.A. Holdings, LLC

3808

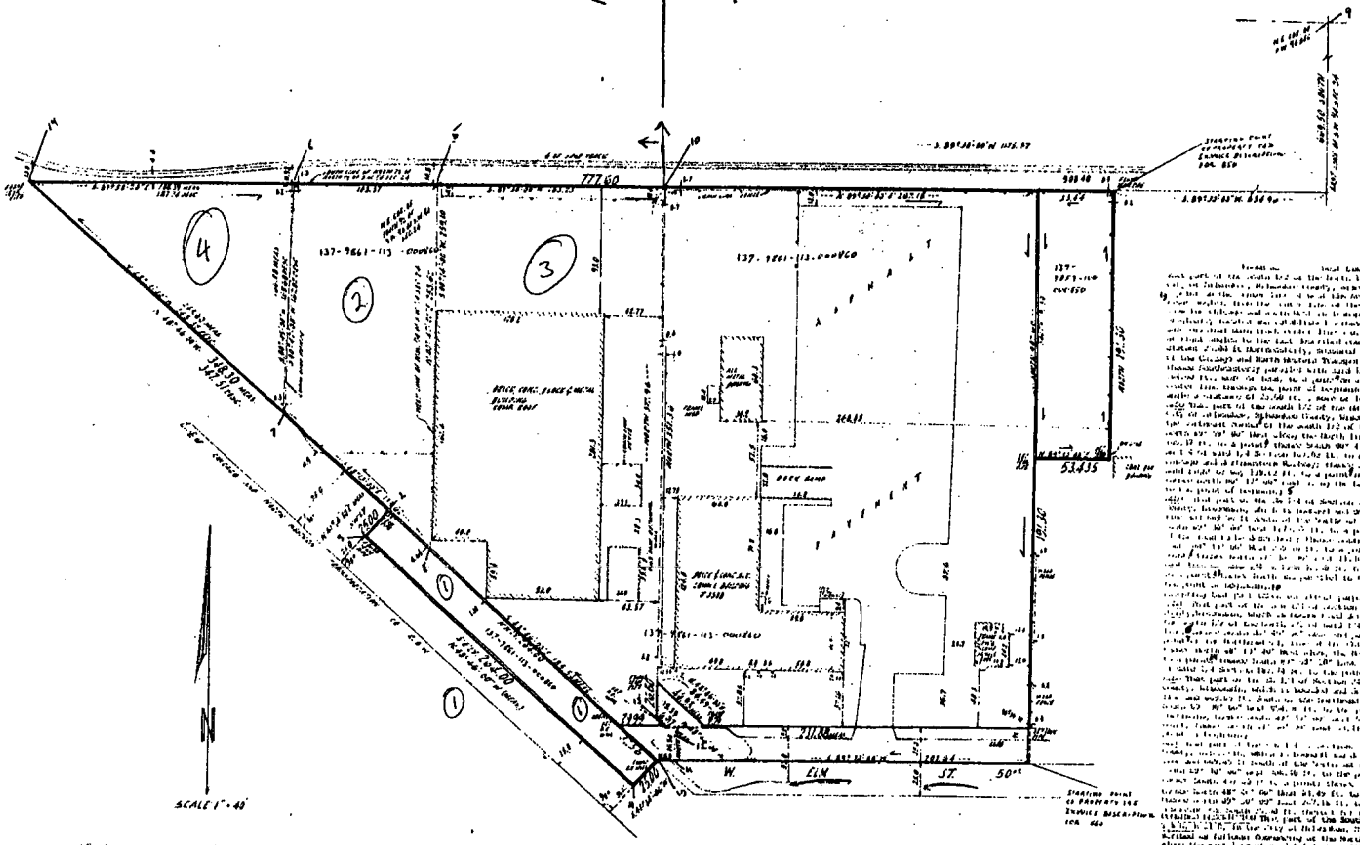

national survey engineering

AUG 08 1981

THIS IS ORIGINAL PRINT NO. 1 OF 10 ALL 10 IMPRINTED IN RED

WISCONSIN SEAL OF SURVEY

ATTACHMENT B.3

Parcel Identification Numbers

Howard K. Oldenburg and Diane V. Oldenburg	685885
3822 West Elm Street: 137-9861-116-4	298282
SA Holdings, LLC	
3808 West Elm Street: 137-9861-115-6 & 137-9859-200-3	685899
	298282

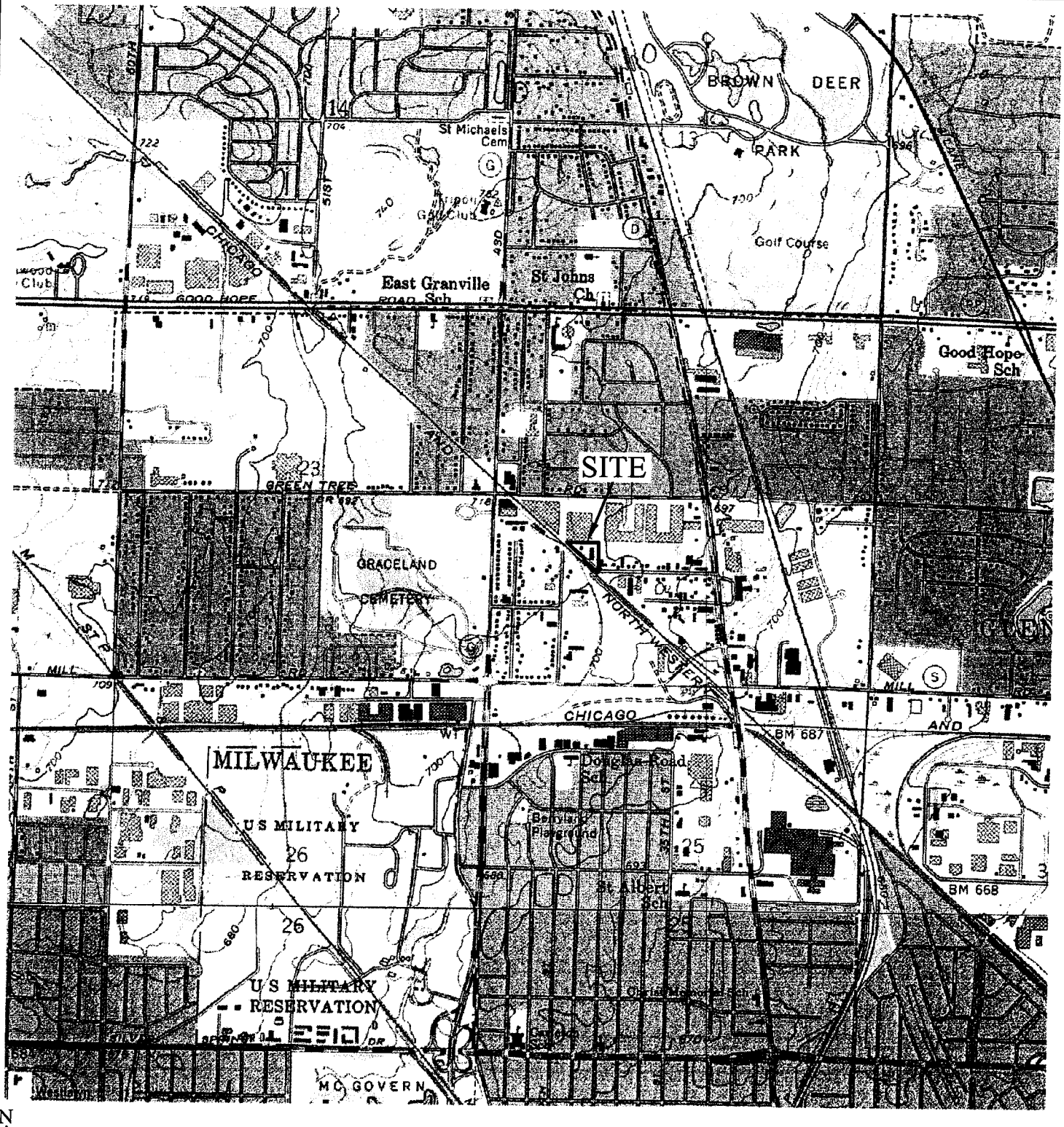

N

SOURCE: *USGS Thiensville, Wisconsin Quadrangle Map*
Topographic Map 1958
Photorevised 1971 & 1976

© 2001 Key Engineering Group Ltd.

0 1000 2000

SCALE: 1"=2000'

DRN. BY:	C.S.	DATE:	10/16/01
DSN. BY:	D.K.P.	FILE NO.:	0412012
CHK. BY:	D.K.P.	DWG. NO.:	04120121a
REV. BY:	G.L.J.	SHEET NO.:	1

KEY ENGINEERING GROUP LTD.

FIGURE 1
SITE LOCATION MAP

RAINBOW ENTERPRISES
3822 WEST ELM STREET
MILWAUKEE, WISCONSIN

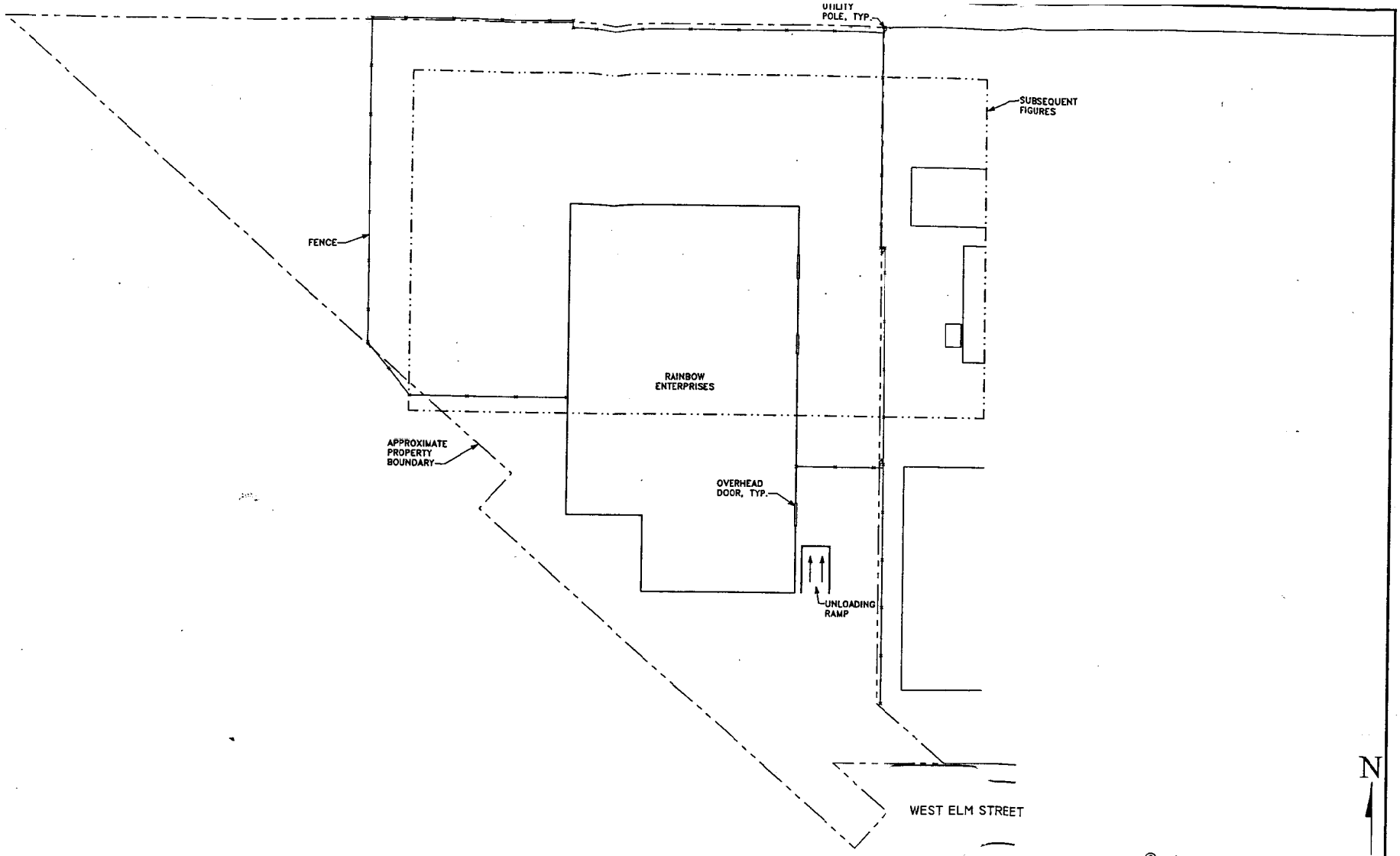

© 2001 Key Engineering Group Ltd.

0 25 50
SCALE: 1"=50'

DRN. BY:	J.J.J.	DATE:	03/15/01
DSN. BY:	D.K.P.	FILE NO.:	0412012
CHK. BY:	D.K.P.	DWG. NO.:	412122
REV. BY:	G.L.J.	SHEET NO.:	1

KEY ENGINEERING GROUP LTD.

FIGURE 2
SITE LAYOUT

RAINBOW ENTERPRISES
3822 WEST ELM STREET
MILWAUKEE, WISCONSIN

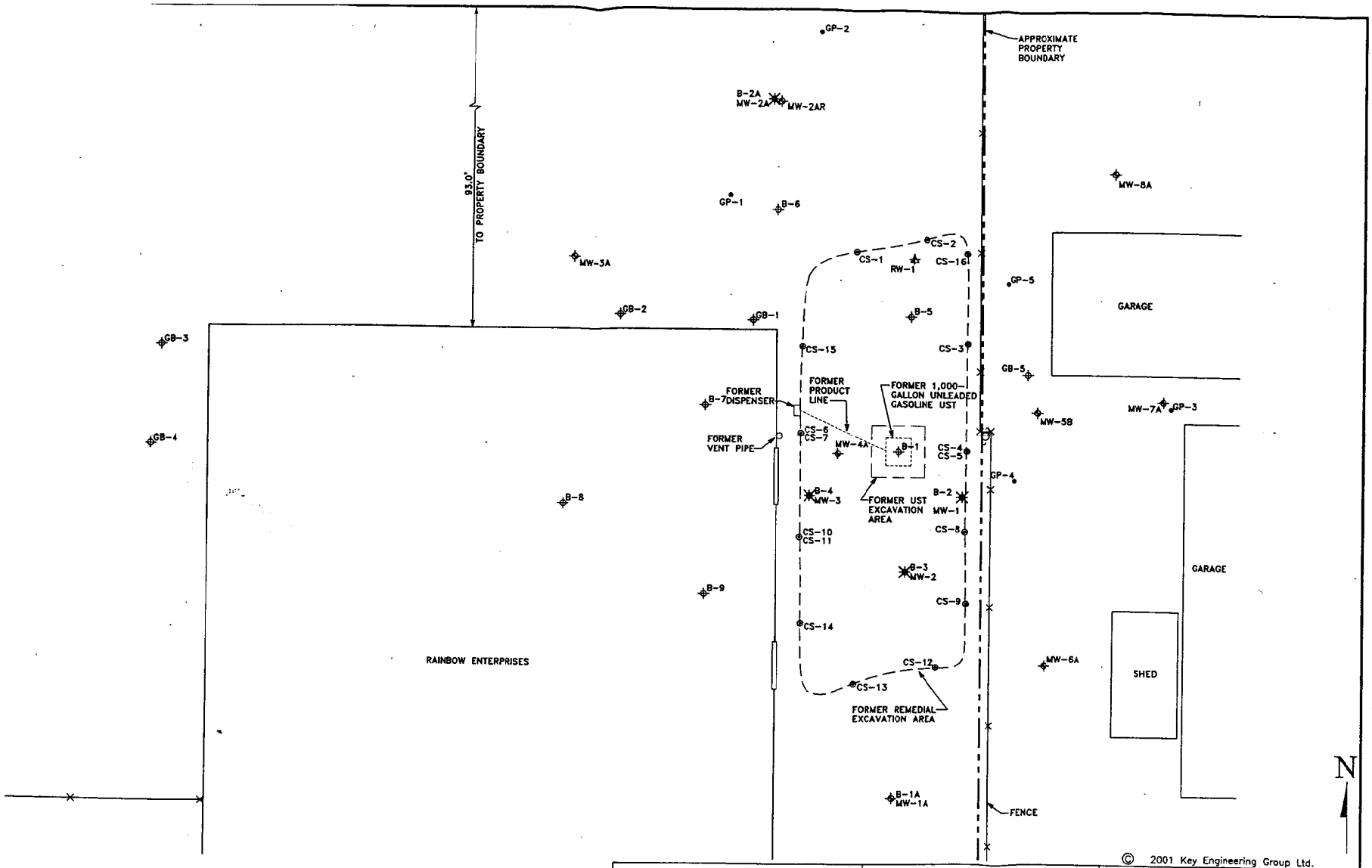

© 2001 Key Engineering Group Ltd.

LEGEND

- MONITORING WELL LOCATION
- RECOVERY WELL LOCATION
- ABANDONED MONITORING WELL LOCATIONS
- GEOPROBE LOCATION (ADDITIONAL SITE INVESTIGATION)
- GEOPROBE LOCATION (SUPPLEMENTAL SITE INVESTIGATION)
- CONFIRMATION SAMPLE (CS)

0 10 20

SCALE: 1"=20'

DRN. BY:	J.J.J.	DATE:	03/15/01
DSN. BY:	D.K.P.	FILE NO.:	0412012
CHK. BY:	D.K.P.	DWG. NO.:	412125
REV. BY:	G.L.J.	SHEET NO.:	2

KEY ENGINEERING GROUP LTD.

FIGURE 3
SITE DETAIL

RAINBOW ENTERPRISES
3822 WEST ELM STREET
MILWAUKEE, WISCONSIN

TABLE 3

SUMMARY OF GROUNDWATER DEPTHS AND ELEVATIONS

RAINBOW ENTERPRISES
3822 West Elm Street
Milwaukee, Wisconsin

WELL ID	DATE	TOP OF CASING ELEVATION (feet MSL) (1)	GROUND SURFACE ELEVATION (feet MSL) (1)	DEPTH TO GROUNDWATER (feet) (2)	GROUNDWATER ELEVATION (feet MSL)	DEPTH TO GROUNDWATER (feet bgs)
MW-1A	10/10/00	701.39	701.80	10.40	690.99	10.81
	1/11/01			12.81	688.58	13.22
	4/23/01			7.48	693.91	7.89
	8/6/01			11.37	690.02	11.78
MW-2A	11/11/98	701.92	702.13	Dry	---	---
	8/31/99			11.79	690.13	12.00
MW-2AR	10/10/00	701.45	702.19	10.24	691.21	10.98
	1/11/01			11.72	689.73	12.46
	4/23/01			7.02	694.43	7.76
	8/6/01			10.70	690.75	11.44
MW-3A	10/10/00	701.17	701.86	9.65	691.52	10.34
	1/11/01			11.31	689.86	12.00
	4/23/01			6.34	694.83	7.03
	8/6/01			10.29	690.88	10.98
MW-4A	10/10/00	701.27	701.80	11.31	689.96	11.84
	1/11/01			13.01	688.26	13.54
	4/23/01			8.68	692.59	9.21
	8/6/01			11.42	689.85	11.95
MW-5B	10/10/00	700.24	700.57	10.51	689.73	10.84
	1/11/01			12.30	687.94	12.63
	4/23/01			7.64	692.60	7.97
	8/6/01			11.33	688.91	11.66
MW-6A	10/10/00	700.94	701.46	11.35	689.59	11.87
	1/11/01			13.11	687.83	13.63
	4/23/01			8.42	692.52	8.94
	8/6/01			12.15	688.79	12.67
MW-7A	10/10/00	700.04	700.53	10.45	689.59	10.94
	1/11/01			12.20	687.84	12.69
	4/23/01			7.55	692.49	8.04
	8/6/01			10.98	689.06	11.47
MW-8A	10/10/00	700.49	700.89	11.10	689.39	11.50
	1/11/01			12.78	687.71	13.18
	4/23/01			8.33	692.16	8.73
	8/6/01			11.95	688.54	12.35
RW-1	3/29/00	701.70	701.78	15.38	686.32	15.46
	1/11/01			13.52	688.18	13.60
	4/23/01			9.14	692.56	9.22
	8/6/01			11.92	689.78	12.00

Notes:

(1) From professional survey
(2) From top casing
--- - not measured or not applicable
bgs - below ground surface
MSL - mean sea level

TABLE 1A

SUMMARY OF POST-REMEDIAL ACTION GROUNDWATER SAMPLE ANALYTICAL RESULTS - TEMPORARY GEOPROBE WELL POINTS

RAINBOW ENTERPRISES
3822 West Elm Street
Milwaukee, Wisconsin

PARAMETERS	SAMPLE IDENTIFICATION							NR 140	
	GP-1	GP-2	GP-3	GP-4	GP-5	FIELD BLANK	TRIP BLANK	ES	PAL
Date Sampled	05/20/97	5/20/97	5/20/97	5/20/97	5/20/97	5/20/97	5/20/97	---	---
GRO (ug/l)	130	<50	<50	<50	<50	---	---	---	---
DRO (ug/l)	210	180	<100	---	<100	---	---	---	---
Detected VOCs (ug/l)									
Benzene	**2.9**	**1.2 Q**	<0.40	<0.40	<0.40	<0.40	<0.40	5	0.5
Toluene	0.4 Q	<0.30	<0.30	0.3 Q	<0.30	<0.30	<0.30	1,000	200
Ethylbenzene	4.0	<0.20	<0.20	0.4 Q	<0.20	<0.20	<0.20	700	140
Xylenes	1.5 Q	<0.70	<0.70	2.8 Q	<0.70	<0.70	<0.70	10,000	1,000
Trimethylbenzenes	1.6 Q	<0.60	<0.60	<0.60	<0.60	<0.60	<0.60	480	96
Isopropylbenzene	2.3	<0.30	<0.30	<0.30	<0.30	<0.30	<0.30	---	---
n-Propylbenzene	0.3 Q	<0.30	<0.30	<0.30	<0.30	<0.30	<0.30	---	---
Trichloroethene	**2.7**	<0.20	<0.20	<0.20	<0.20	<0.20	<0.20	5	0.5
cis-1,2-Dichloroethene	**12**	2.1	<0.30	<0.30	<0.30	<0.30	<0.30	70	7
1,1-Dichloroethane	**6.5**	1.0	<0.30	<0.30	<0.30	<0.30	<0.30	7	0.7

Notes:

Bold values exceed NR 140 PAL
Boxed values exceed Nr 140 ES
< - less than
--- - not analyzed
DRO - diesel range organics
ES - enforcement standard
GRO - gasoline range organics
PAL - preventive action limit
Q - concentration quantified due to detection falling within the limit of quantification and limit of detection
ug/l - micrograms per liter
VOCs - volatile organic compounds

TABLE 1

SUMMARY OF POST-REMEDIAL ACTION GROUNDWATER SAMPLE ANALYTICAL RESULTS

RAINBOW ENTERPRISES
3822 West Elm Street
Milwaukee, Wisconsin 53209

PARAMETERS	SAMPLE IDENTIFICATION								NR 140	
	MW-1A								ES	PAL
Date	11/11/98	3/29/00	7/10/00	10/10/00	1/11/01	4/23/01	4/23/01 (2)	8/6/01	---	---
GRO (µg/l)	<100	<100	<100	<100	<100	<100	<100	<100	(1)	(1)
DRO (µg/l)	<100	---	---	---	---	---	---	---	(1)	(1)
Dissolved Lead (µg/kg)	<1.0	---	---	---	---	---	---	---	15	1.5
PVOCs or VOCs (µg/l)										
Benzene	**0.76 Q**	<0.25	<0.25	<0.39	<0.25	<0.25	<0.25	<0.25	5.0	0.5
Toluene	<0.35	2	<0.22	<0.37	<0.22	<0.22	<0.22	<0.22	1,000	200
Ethylbenzene	<0.34	1.1	<0.12	<0.4	<0.12	<0.12	<0.12	<0.12	700	140
Xylenes	<0.98	4.3	<0.74	<1.43	<0.74	<0.74	<0.74	<0.74	10,000	1,000
Trimethylbenzenes	<0.99	0.78 Q	<0.50	<1.03	<0.50	<0.50	<0.50	<0.50	480	96
Methyl tert-butyl ether	<0.31	<0.53	<0.53	<0.47	<0.53	<0.53	<0.53	<0.53	60	12
s-Butylbenzene	<0.34	<0.22	<0.22	<0.48	<0.22	<0.22	<0.22	<0.22	(1)	(1)
n-Butylbenzene	<0.23	<0.29	<0.29	<0.43	<0.29	<0.29	<0.29	<0.29	(1)	(1)
Chloroethane	<0.13	<0.24	<0.24	<0.15	<0.24	<0.24	<0.24	<0.24	400	80
Chloromethane	<0.18	<0.24	<0.24	<1.1	<0.24	<0.24	<0.24	<0.24	3	0.3
n-Propylbenzene	<0.3	<0.18	<0.18	<0.42	<0.18	<0.18	<0.18	<0.18	(1)	(1)
Isopropylbenzene	<0.34	<0.15	<0.15	<0.38	<0.15	<0.15	<0.15	<0.15	(1)	(1)
p-Isopropyltoluene	<0.31	<0.2	<0.2	<0.44	<0.2	<0.2	<0.2	<0.2	(1)	(1)
Naphthalene	<0.88	<0.68	<0.68	<0.53	<0.68	<0.68	<0.68	<0.68	40	8
1,1-Dichloroethane	0,56 Q	<0.34	<0.34	<0.35	0.43 Q	0.37 Q	0.39 Q	0.48 Q	850	85
1,2-Dichloroethane	<0.36	<0.39	<0.39	<0.35	<0.39	<0.39	<0.39	<0.39	5	0.5
Tetrachloroethene	<0.35	<0.25	<0.25	<0.34	<0.25	<0.25	<0.25	<0.25	5	0.5
Trichloroethene	**7.7**	**4.7**	**6.2**	**8**	**5.3**	**6.7**	**6.6**	**10**	5	0.5
1,1,1-Trichloroethane	1 Q	0.62 Q	1.4	1.1 Q	0.6 Q	0.78 Q	0.8 Q	0.83 Q	200	40
cis-1,2-Dichloroethene	6.4	1.2 Q	1.3 Q	1.7	1.1 Q	1.2 Q	1.1 Q	1.1 Q	70	7
trans-1,2-Dichloroethene	<0.38	<0.23	<0.23	<0.43	<0.23	<0.23	<0.23	<0.23	100	20

Notes:

Bold values exceed NR 140 PAL
Boxed values exceed NR 140 ES
--- - not analyzed
(1) - no established NR140 ES or PAL
(2) - duplicate sample
DRO - diesel range organics
ES - enforcement standard
GRO - gasoline range organics
PAL - preventive action limit
Q - concentrations between the limit of detection and limit of quantification
µg/kg - micrograms per kilogram
µg/l - micrograms per liter

TABLE 1 (CONTINUED)

SUMMARY OF POST-REMEDIAL ACTION GROUNDWATER SAMPLE ANALYTICAL RESULTS

RAINBOW ENTERPRISES
3822 West Elm Street
Milwaukee, Wisconsin 53209

PARAMETERS	SAMPLE IDENTIFICATION										NR 140	
	MW-2AR										ES	PAL
Date	9/9/99	12/20/99	3/29/00	7/10/00	10/10/00	10/10/00 (2)	1/11/01	4/23/01	8/6/01	8/6/01 (2)	---	---
GRO (µg/l)	<100	<100	<100	<100	<100	<100	<100	<100	<100	<100	(1)	(1)
DRO (µg/l)	---	---	---	---	---	---	---	---	---	---	(1)	(1)
Dissolved Lead (µg/kg)	<1	---	---	---	---	---	---	---	---	---	15	1.5
PVOCs or VOCs (µg/l)												
Benzene	**2.9**	**3.3**	**1.4**	**1.2**	**0.72 Q**	**1 Q**	**1**	**0.57 Q**	**0.79 Q**	**0.73 Q**	5.0	0.5
Toluene	0.94 Q	<0.35	<0.22	0.49 Q	<0.37	<0.37	<0.22	<0.22	<0.22	<0.22	1,000	200
Ethylbenzene	0.58 Q	<0.34	0.24 Q	<0.12	<0.4	<0.4	<0.12	<0.12	<0.12	<0.12	700	140
Xylenes	3.7	<0.98	<0.74	<0.74	<1.43	<1.43	<0.74	<0.74	<0.74	<0.74	10,000	1,000
Trimethylbenzenes	0.45 Q	<0.99	<0.50	<0.50	<1.03	<1.03	<0.50	<0.50	<0.50	<0.50	480	96
Methyl tert-butyl ether	<0.21	<0.31	<0.53	<0.53	<0.47	<0.47	<0.53	<0.53	<0.53	<0.53	60	12
s-Butylbenzene	<0.37	<0.34	<0.22	<0.22	<0.48	<0.48	<0.22	<0.22	<0.22	<0.22	(1)	(1)
n-Butylbenzene	<0.43	<0.23	<0.29	<0.29	<0.43	<0.43	<0.29	<0.29	<0.29	<0.29	(1)	(1)
Chloroethane	<0.15	<0.13	<0.24	<0.24	<0.15	<0.15	<0.24	<0.24	<0.24	<0.24	400	80
Chloromethane	<0.29	<0.18	<0.24	<0.24	<1.1	<1.1	<0.24	<0.24	<0.24	<0.24	3	0.3
n-Propylbenzene	<0.36	<0.3	<0.18	<0.18	<0.42	<0.42	<0.18	<0.18	<0.18	<0.18	(1)	(1)
Isopropylbenzene	<0.33	<0.34	<0.15	<0.15	<0.38	<0.38	<0.15	<0.15	<0.15	<0.15	(1)	(1)
p-Isopropyltoluene	<0.34	<0.31	<0.2	<0.2	<0.44	<0.44	<0.2	<0.2	<0.2	<0.2	(1)	(1)
Naphthalene	<0.73	<0.88	<0.68	<0.68	<0.53	<0.53	<0.68	<0.68	<0.68	<0.68	40	8
1,1-Dichloroethane	4.3	2.5	1.4	2.5	3.2	3.1	5	1.2	3.6	3.5	850	85
1,2-Dichloroethane	<0.14	**1.2**	0.45 Q	<0.39	<0.35	<0.35	<0.39	<0.39	<0.39	<0.39	5	0.5
Tetrachloroethene	<0.56	<0.35	<0.25	<0.25	<0.34	<0.34	<0.25	<0.25	<0.25	<0.25	5	0.5
Trichloroethene	**4.6**	**4.6**	**2.6**	**8.1**	**7.7**	**7.2**	**8.4**	**3.1**	**6.5**	**6.7**	5	0.5
1,1,1-Trichloroethane	<0.35	<0.45	<0.29	<0.29	<0.54	<0.54	<0.29	<0.29	<0.29	<0.29	200	40
cis-1,2-Dichloroethene	**10**	5.4	3.9	4.5	**8.7**	**8.2**	**14**	3.1 Q	**8.2**	**8.5**	70	7
trans-1,2-Dichloroethene	0.7 Q	<0.38	<0.23	<0.23	<0.43	<0.43	1	0.33 Q	0.73 Q	0.79	100	20

Notes:

Bold values exceed NR 140 PAL
Boxed values exceed NR 140 ES
--- - not analyzed
(1) - no established NR140 ES or PAL
(2) - duplicate sample
DRO - diesel range organics
ES - enforcement standard
GRO - gasoline range organics
PAL - preventive action limit
Q - concentrations between the limit of detection and limit of quantification
µg/kg - micrograms per kilogram
µg/l - micrograms per liter

TABLE 1 (CONTINUED)

SUMMARY OF POST-REMEDIAL ACTION GROUNDWATER SAMPLE ANALYTICAL RESULTS

RAINBOW ENTERPRISES
3822 West Elm Street
Milwaukee, Wisconsin 53209

PARAMETERS	SAMPLE IDENTIFICATION									NR 140	
	MW-3A									ES	PAL
Date	9/9/99	12/20/99	3/29/00	7/11/00	10/10/00	1/11/01	1/11/01 (2)	4/23/01	8/6/01	---	---
GRO (µg/l)	<100	<100	<100	<100	<100	<100	<100	<100	<100	(1)	(1)
DRO (µg/l)	---	---	---	---	---	---	---	---	---	(1)	(1)
Dissolved Lead (µg/kg)	<1	---	---	---	---	---	---	---	---	15	1.5
PVOCs or VOCs (µg/l)											
Benzene	**2**	**0.74 Q**	<0.25	**0.7 Q**	**0.86 Q**	**0.74 Q**	**0.76 Q**	**0.69 Q**	**0.94**	5.0	0.5
Toluene	<0.38	<0.35	<0.22	<0.22	<0.37	<0.22	<0.22	<0.22	<0.22	1,000	200
Ethylbenzene	<0.32	<0.34	<0.12	<0.12	<0.4	<0.12	<0.12	<0.12	<0.12	700	140
Xylenes	<1.04	<0.98	<0.74	<0.74	<1.43	<0.74	<0.74	<0.74	<0.74	10,000	1,000
Trimethylbenzenes	<0.70	<0.99	<0.50	<0.50	<1.03	<0.50	<0.50	<0.50	<0.50	480	96
Methyl tert-butyl ether	<0.21	<0.31	<0.53	<0.53	<0.47	<0.53	<0.53	<0.53	<0.53	60	12
s-Butylbenzene	<0.37	<0.34	<0.22	<0.22	<0.48	<0.22	<0.22	<0.22	<0.22	(1)	(1)
n-Butylbenzene	<0.43	<0.23	<0.29	<0.29	<0.43	<0.29	<0.29	<0.29	<0.29	(1)	(1)
Chloroethane	<0.15	<0.13	<0.24	<0.24	<0.15	<0.24	<0.24	<0.24	1.4	400	80
Chloromethane	<0.29	<0.18	<0.24	<0.24	<1.1	<0.24	<0.24	<0.24	<0.24	3	0.3
n-Propylbenzene	<0.36	<0.3	<0.18	<0.18	<0.42	<0.18	<0.18	<0.18	<0.18	(1)	(1)
Isopropylbenzene	<0.33	<0.34	<0.15	<0.15	<0.38	<0.15	<0.15	<0.15	<0.15	(1)	(1)
p-Isopropyltoluene	<0.34	<0.31	<0.2	<0.2	<0.44	<0.2	<0.2	<0.2	<0.2	(1)	(1)
Naphthalene	<0.73	<0.88	<0.68	<0.68	<0.53	<0.68	<0.68	<0.68	<0.68	40	8
1,1-Dichloroethane	0.44 Q	<0.34	<0.34	<0.34	<0.35	<0.34	<0.34	<0.34	<0.34	850	85
1,2-Dichloroethane	**1.5**	<0.36	<0.39	**0.87 Q**	0.42 Q	**1.3**	**1.4**	**0.88 Q**	**1.3**	5	0.5
Tetrachloroethene	<0.56	<0.35	<0.25	<0.25	<0.34	<0.25	<0.25	<0.25	<0.25	5	0.5
Trichloroethene	<0.39	<0.48	<0.36	<0.36	<0.46	<0.36	<0.36	<0.36	<0.36	5	0.5
1,1,1-Trichloroethane	<0.35	<0.45	<0.29	<0.29	<0.54	<0.29	<0.29	<0.29	<0.29	200	40
cis-1,2-Dichloroethene	<0.34	<0.32	<1	<1	<0.37	<1	<1	<1	<1	70	7
trans-1,2-Dichloroethene	<0.46	<0.38	<0.23	<0.23	<0.43	<0.23	<0.23	<0.23	<0.23	100	20

Notes:

Bold values exceed NR 140 PAL
Boxed values exceed NR 140 ES
--- - not analyzed
(1) - no established NR140 ES or PAL
(2) - duplicate sample
DRO - diesel range organics
ES - enforcement standard
GRO - gasoline range organics
PAL - preventive action limit
Q - concentrations between the limit of detection and limit of quantification
µg/kg - micrograms per kilogram
µg/l - micrograms per liter

TABLE 1 (CONTINUED)

SUMMARY OF POST-REMEDIAL ACTION GROUNDWATER SAMPLE ANALYTICAL RESULTS

RAINBOW ENTERPRISES
3822 West Elm Street
Milwaukee, Wisconsin 53209

PARAMETERS	SAMPLE IDENTIFICATION									NR 140	
	MW-4A									ES	PAL
Date	9/9/99	9/9/99 (2)	12/20/99	3/29/00	7/10/00	10/10/00	1/11/01	4/23/01	8/6/01	---	---
GRO (µg/l)	1,700	---	1,500	190	3,900	4,600	180	7,000	4,000	(1)	(1)
DRO (µg/l)	---	---	---	---	---	---	---	---	---	(1)	(1)
Dissolved Lead (µg/kg)	<1	---	---	---	---	---	---	---	---	15	1.5
PVOCs or VOCs (µg/l)											
Benzene	**23**	**33**	**64**	**8.1**	**100**	**69**	**83**	**55**	**47**	5.0	0.5
Toluene	13	16	1.4	1.3	**1,100**	**520**	44	**310**	**550**	1,000	200
Ethylbenzene	**190**	**220**	110	1.3	**590**	**440**	**190**	**730**	**490**	700	140
Xylenes	54.8	62.1	3.5	<0.74	**1,610**	**1,020**	111	**1,310**	750	10,000	1,000
Trimethylbenzenes	86	91	28	0.52 Q	**449**	**273**	62 Q	**623**	**281**	480	96
Methyl tert-butyl ether	<0.21	<0.21	<0.31	<0.53	<11	<9.4	<11	<11	<11	60	12
s-Butylbenzene	4.3	4.5	5.2	0.43 Q	<4.4	<10	<4.4	7 Q	5.2 Q	(1)	(1)
n-Butylbenzene	11	11	11	0.59 Q	<5.8	21 Q	<5.8	10 Q	<5.8	(1)	(1)
Chloroethane	<0.15	<0.15	<0.13	<0.24	<4.8	<0.15	<4.8	<4.8	<4.8	400	80
Chloromethane	<0.29	<0.29	<0.18	<0.24	<4.8	<1.1	<4.8	4.8 Q	<4.8	3	0.3
n-Propylbenzene	64	74	40	3.4	35	74	48	120	73	(1)	(1)
Isopropylbenzene	23	27	13	1.2	13	27	15	42	27	(1)	(1)
p-Isopropyltoluene	1.2	0.93 Q	<0.31	<0.2	<4	<8.8	<4	<4	<4	(1)	(1)
Naphthalene	**11**	**11**	<0.88	<0.68	**23 Q**	**27 Q**	<14	**36 Q**	<14	40	8
1,1-Dichloroethane	<0.32	<0.32	<0.34	<0.34	<6.8	<7	<6.8	<6.8	<6.8	850	85
1,2-Dichloroethane	<0.14	**0.84**	<0.36	<0.39	<7.8	<7	<7.8	<7.8	<7.8	5	0.5
Tetrachloroethene	<0.56	<0.56	**14**	<0.25	<5	<6.8	<5	<5	<5	5	0.5
Trichloroethene	<0.39	<0.39	<0.48	<0.36	<7.2	<9.2	<7.2	<7.2	<7.2	5	0.5
1,1,1-Trichloroethane	<0.35	<0.35	<0.45	<0.29	<5.8	<11	<5.8	<5.8	<5.8	200	40
cis-1,2-Dichloroethene	<0.34	<0.34	<0.32	<1	<20	<7.4	<20	<20	<20	70	7
trans-1,2-Dichloroethene	<0.46	<0.46	<0.38	<0.23	<4.6	<8.6	<4.6	<4.6	<4.6	100	20

Notes:

Bold values exceed NR 140 PAL
Boxed values exceed NR 140 ES
--- - not analyzed
(1) - no established NR140 ES or PAL
(2) - duplicate sample
DRO - diesel range organics
ES - enforcement standard
GRO - gasoline range organics
PAL - preventive action limit
Q - concentrations between the limit of detection and limit of quantification
µg/kg - micrograms per kilogram
µg/l - micrograms per liter

TABLE 1 (CONTINUED)

SUMMARY OF POST-REMEDIAL ACTION GROUNDWATER SAMPLE ANALYTICAL RESULTS

RAINBOW ENTERPRISES
3822 West Elm Street
Milwaukee, Wisconsin 53209

PARAMETERS	SAMPLE IDENTIFICATION										NR 140	
	MW-5B										ES	PAL
Date	11/13/97	11/11/98	9/9/99	12/20/99	3/29/00	7/11/00	10/10/00	1/11/01	4/23/01	8/6/01	---	---
GRO (µg/l)	3,900	850	10,000	8,900	10,000	5,600	6,400	350	5,400	4,300	(1)	(1)
DRO (µg/l)	1,500	7,200	---	---	---	---	---	---	---	---	(1)	(1)
Dissolved Lead (µg/kg)	---	<1.0	---	---	---	---	---	---	---	---	15	1.5
PVOCs or VOCs (µg/l)												
Benzene	**230**	**53**	**110**	**31**	**18**	**10 Q**	**12 Q**	**5.4 Q**	**16 Q**	**13 Q**	5.0	0.5
Toluene	**350**	**1,400**	**1,900**	**1,600**	**2,700**	**3,700**	**1,100**	**690**	**1,000**	**640**	1,000	200
Ethylbenzene	**320**	**620**	**1,000**	**750**	**1,100**	**910**	**450**	**270**	**370**	**460**	700	140
Xylenes	880	**2,300**	**3,400**	**3,400**	**4,200**	**2,800**	**2,000**	**1,090**	**1,510**	**1,690**	10,000	1,000
Trimethylbenzenes	**208**	**490**	**730**	**630**	**750**	**630**	**350**	**179**	**296**	**327**	480	96
Methyl tert-butyl ether	<2.6	<6.2	<4.2	<6.2	<11	<11	<9.4	<11	<11	<11	60	12
s-Butylbenzene	2.7 Q	---	<7.4	<6.8	<4.4	<4.4	<10	<4.4	<4.4	<4.4	(1)	(1)
n-Butylbenzene	6.7	---	9.2 Q	28	11 Q	13 Q	27 Q	<5.8	7.4 Q	<5.8	(1)	(1)
Chloroethane	<1.2	---	<3	<2.6	<4.8	<4.8	<3	<4.8	<4.8	<4.8	400	80
Chloromethane	<0.75	---	<5.8	<3.6	<4.8	<4.8	<22	<4.8	<4.8	**9.4 Q**	3	0.3
n-Propylbenzene	56	---	100	92	110	76	66	25	43	44	(1)	(1)
Isopropylbenzene	18	---	31	18 Q	36	27	23 Q	8.8 Q	12	16	(1)	(1)
p-Isopropyltoluene	1.7 Q	---	<6.8	<6.2	<4	<4	<8.8	<4	<4	<4	(1)	(1)
Naphthalene	**11**	---	**56**	<18	**58**	**29 Q**	**22 Q**	<14	<14	<14	40	8
1,1-Dichloroethane	<1.3	---	<6.4	<6.8	<6.8	<6.8	<7	<6.8	<6.8	<6.8	850	85
1,2-Dichloroethane	**14**	---	<2.8	<7.2	<7.8	<7.8	<7	<7.8	<7.8	<7.8	5	0.5
Tetrachloroethene	<1.4	---	<11	<7	<5	<5	<6.8	<5	<5	<5	5	0.5
Trichloroethene	<1.0	---	<7.8	<10	<7.2	<7.2	<9.2	<7.2	<7.2	<7.2	5	0.5
1,1,1-Trichloroethane	<1.4	---	<7	<9	<5.8	<5.8	<11	<5.8	<5.8	<5.8	200	40
cis-1,2-Dichloroethene	<1.4	---	<6.8	<6.4	<20	<20	<7.4	<20	<20	<20	70	7
trans-1,2-Dichloroethene	<1.2	---	<9.2	<7.6	<4.6	<4.6	<8.6	<4.6	<4.6	<4.6	100	20

Notes:

Bold values exceed NR 140 PAL
Boxed values exceed NR 140 ES
--- - not analyzed
(1) - no established NR140 ES or PAL
(2) - duplicate sample
DRO - diesel range organics
ES - enforcement standard
GRO - gasoline range organics
PAL - preventive action limit
Q - concentrations between the limit of detection and limit of quantification
µg/kg - micrograms per kilogram
µg/l - micrograms per liter

TABLE 1 (CONTINUED)

SUMMARY OF POST-REMEDIAL ACTION GROUNDWATER SAMPLE ANALYTICAL RESULTS

RAINBOW ENTERPRISES
3822 West Elm Street
Milwaukee, Wisconsin 53209

PARAMETERS	SAMPLE IDENTIFICATION									NR 140	
	MW-6A									ES	PAL
Date	9/9/99	12/20/99	3/29/00	3/29/00 (2)	7/11/00	10/10/00	1/11/01	4/23/01	8/6/01	---	---
GRO (µg/l)	330	<100	<100	<100	<100	290	<100	<100	<100	(1)	(1)
DRO (µg/l)	---	---	---	---	---	---	---	---	---	(1)	(1)
Dissolved Lead (µg/kg)	<1	---	---	---	---	---	---	---	---	15	1.5
PVOCs or VOCs (µg/l)											
Benzene	**13**	**1.3**	0.49 Q	0.45 Q	**3.5**	**24**	**4.1**	**4.2**	**1**	5.0	0.5
Toluene	45	<0.35	<0.22	<0.22	4.4	7.5	<0.22	<0.22	<0.22	1,000	200
Ethylbenzene	50	<0.34	<0.12	<0.12	3	33	<0.12	8.8	<0.12	700	140
Xylenes	43	<0.98	<0.74	<0.74	9.8	6.7	<0.74	<0.74	<0.74	10,000	1,000
Trimethylbenzenes	3.16 Q	<0.99	<0.50	<0.50	0.64 Q	2.1	<0.50	<0.50	<0.50	480	96
Methyl tert-butyl ether	0.23 Q	<0.31	<0.53	<0.53	<0.53	<0.47	<0.53	<0.53	<0.53	60	12
s-Butylbenzene	<0.37	<0.34	<0.22	<0.22	<0.22	<0.48	<0.22	0.26 Q	<0.22	(1)	(1)
n-Butylbenzene	0.45 Q	<0.23	<0.29	<0.29	<0.29	<0.43	<0.29	<0.29	<0.29	(1)	(1)
Chloroethane	<0.15	<0.13	<0.24	<0.24	<0.24	<0.15	<0.24	<0.24	<0.24	400	80
Chloromethane	<0.29	<0.18	<0.24	<0.24	<0.24	<1.1	<0.24	0.31 Q	<0.24	3	0.3
n-Propylbenzene	10	<0.3	<0.18	<0.18	<0.18	5.3	1.1	5.4	<0.18	(1)	(1)
Isopropylbenzene	5.2	<0.34	<0.15	<0.15	<0.15	2.6	0.94	2.3	0.2 Q	(1)	(1)
p-Isopropyltoluene	<0.34	<0.31	<0.2	<0.2	<0.2	<0.44	<0.2	<0.2	<0.2	(1)	(1)
Naphthalene	0.78 Q	<0.88	<0.68	<0.68	<0.68	0.87 Q	<0.68	<0.68	<0.68	40	8
1,1-Dichloroethane	0.73 Q	0.76 Q	0.71 Q	0.72 Q	0.59 Q	0.5 Q	0.53 Q	0.85 Q	1.1 Q	850	85
1,2-Dichloroethane	<0.14	<0.36	<0.39	<0.39	<0.39	<0.35	<0.39	<0.39	<0.39	5	0.5
Tetrachloroethene	<0.56	<0.35	<0.25	<0.25	**2.9**	**3.2**	**0.73 Q**	**2.2**	**5.5**	5	0.5
Trichloroethene	<0.39	**2.5**	**4.9**	**5.2**	**15**	**8.8**	**3.8**	**7.1**	**17**	5	0.5
1,1,1-Trichloroethane	1.3	<0.45	<0.29	<0.29	1.2	3.4	0.75 Q	1.4	1.1	200	40
cis-1,2-Dichloroethene	1.6	2.1	2.6 Q	2.8 Q	2 Q	2	<1	1.1 Q	1.3 Q	70	7
trans-1,2-Dichloroethene	<0.46	<0.38	<0.23	<0.23	<0.23	<0.43	<0.23	<0.23	<0.23	100	20

Notes:

Bold values exceed NR 140 PAL
Boxed values exceed NR 140 ES
--- - not analyzed
(1) - no established NR140 ES or PAL
(2) - duplicate sample
DRO - diesel range organics
ES - enforcement standard
GRO - gasoline range organics
PAL - preventive action limit
Q - concentrations between the limit of detection and limit of quantification
µg/kg - micrograms per kilogram
µg/l - micrograms per liter

TABLE 1 (CONTINUED)

SUMMARY OF POST-REMEDIAL ACTION GROUNDWATER SAMPLE ANALYTICAL RESULTS

RAINBOW ENTERPRISES
3822 West Elm Street
Milwaukee, Wisconsin 53209

PARAMETERS	SAMPLE IDENTIFICATION									NR 140	
	MW-7A									ES	PAL
Date	9/9/99	12/20/99	12/20/99 (2)	3/29/00	7/11/00	10/10/00	1/11/01	4/23/01	8/6/01	---	---
GRO (µg/l)	530	110	---	160	<100	160	<100	170	<100	(1)	(1)
DRO (µg/l)	---	---	---	---	---	---	---	---	---	(1)	(1)
Dissolved Lead (µg/kg)	**1.9 Q**	---	---	<1	---	---	---	---	---	15	1.5
PVOCs or VOCs (µg/l)											
Benzene	**81**	**5.6**	**6.6**	**6.4**	**4.6**	**3.7**	**1.6**	**7.8**	**3.5**	5.0	0.5
Toluene	10	<0.35	<0.35	1.8	1	<0.37	<0.22	0.33 Q	<0.22	1,000	200
Ethylbenzene	30	<0.34	0.49 Q	8.6	3.2	0.45 Q	<0.12	2.8	<0.12	700	140
Xylenes	42.2	<0.98	1 Q	5.06	8	<1.43	<0.74	3.06 Q	<0.74	10,000	1,000
Trimethylbenzenes	8.1	2.4	7.1 Q	0.29 Q	0.45 Q	<1.03	<0.50	0.32 Q	<0.50	480	96
Methyl tert-butyl ether	<0.21	<0.31	<0.31	<0.53	<0.53	<0.47	<0.53	<0.53	<0.53	60	12
s-Butylbenzene	0.84 Q	<0.34	0.51 Q	0.31 Q	0.38 Q	<0.48	<0.22	0.29 Q	<0.22	(1)	(1)
n-Butylbenzene	1.8	1.7	3.1	<0.29	<0.29	0.5 Q	<0.29	<0.29	<0.29	(1)	(1)
Chloroethane	<0.15	<0.13	<0.13	<0.24	<0.24	<0.15	<0.24	<0.24	<0.24	800	40
Chloromethane	<0.29	<0.18	<0.18	<0.24	<0.24	<1.1	<0.24	<0.24	<0.24	3	0.3
n-Propylbenzene	11	5.1	7.7	3.8	3.4	3.2	<0.18	3.1	<0.18	(1)	(1)
Isopropylbenzene	4.2	1 Q	1.8	2	2.1	1.8	0.57	1.7	0.65	(1)	(1)
p-Isopropyltoluene	0.4 Q	<0.31	<0.31	<0.2	<0.2	<0.44	<0.2	<0.2	<0.2	(1)	(1)
Naphthalene	<0.73	<0.88	<0.88	<0.68	<0.68	<0.53	<0.68	<0.68	<0.68	40	8
1,1-Dichloroethane	<0.32	<0.34	<0.34	<0.34	<0.34	<0.35	<0.34	<0.34	<0.34	850	85
1,2-Dichloroethane	**4.7**	**1.3**	**1.4**	**0.69 Q**	**0.78 Q**	<0.35	**0.71 Q**	**1 Q**	**0.87 Q**	5	0.5
Tetrachloroethene	<0.56	<0.35	<0.35	<0.25	<0.25	<0.34	<0.25	<0.25	<0.25	5	0.5
Trichloroethene	<0.39	<0.48	<0.35	<0.36	<0.36	<0.46	<0.36	<0.36	<0.36	5	0.5
1,1,1-Trichloroethane	<0.35	<0.45	<0.45	<0.29	<0.29	<0.54	<0.29	<0.29	<0.29	200	40
cis-1,2-Dichloroethene	<0.34	<0.32	<0.32	<1	<1	<0.37	<1	<1	<1	70	7
trans-1,2-dichloroethene	<0.46	<0.38	<0.38	<0.23	<0.23	<0.43	<0.23	<0.23	<0.23	100	20

Notes:

Bold values exceed NR 140 PAL
Boxed values exceed NR 140 ES
--- - not analyzed
(1) - no established NR140 ES or PAL
(2) - duplicate sample
DRO - diesel range organics
ES - enforcement standard
GRO - gasoline range organics
PAL - preventive action limit
Q - concentrations between the limit of detection and limit of quantification
µg/kg - micrograms per kilogram
µg/l - micrograms per liter

TABLE 1 (CONTINUED)

SUMMARY OF POST-REMEDIAL ACTION GROUNDWATER SAMPLE ANALYTICAL RESULTS

RAINBOW ENTERPRISES
3822 West Elm Street
Milwaukee, Wisconsin 53209

PARAMETERS	SAMPLE IDENTIFICATION							NR 140	
	MW-8A							ES	PAL
Date	9/9/99	12/20/99	3/29/00	7/11/00	7/11/00 (2)	1/11/01	8/6/01	---	---
GRO (µg/l)	<100	<100	<100	<100	<100	<100	<100	(1)	(1)
DRO (µg/l)	---	---	---	---	---	---	---	(1)	(1)
Dissolved Lead (µg/kg)	<1	---	---	---	---	---	---	15	1.5
PVOCs or VOCs (µg/l)									
Benzene	0.28 Q	<0.32	<0.25	<0.25	<0.25	<0.25	<0.25	5.0	0.5
Toluene	<0.38	<0.35	<0.22	<0.22	<0.22	<0.22	<0.22	1,000	200
Ethylbenzene	<0.32	<0.34	<0.12	<0.12	<0.12	<0.12	<0.12	700	140
Xylenes	<1.04	<0.98	<0.74	<0.74	<0.74	<0.74	<0.74	10,000	1,000
Trimethylbenzenes	<0.70	<0.99	<0.50	<0.50	<0.50	<0.50	<0.50	480	96
Methyl tert-butyl ether	0.6 Q	<0.31	<0.53	<0.53	<0.53	<0.53	<0.53	60	12
s-Butylbenzene	<0.37	<0.34	<0.22	<0.22	<0.22	<0.22	<0.22	(1)	(1)
n-Butylbenzene	<0.43	<0.23	<0.29	<0.29	<0.29	<0.29	<0.29	(1)	(1)
Chloroethane	<0.15	<0.13	<0.24	<0.24	<0.24	<0.24	<0.24	400	80
Chloromethane	<0.29	<0.18	<0.24	<0.24	<0.24	<0.24	**0.32 Q**	3	0.3
n-Propylbenzene	<0.36	<0.3	<0.18	<0.18	<0.18	<0.18	<0.18	(1)	(1)
Isopropylbenzene	<0.33	<0.34	<0.15	<0.15	<0.15	<0.15	<0.15	(1)	(1)
p-Isopropyltoluene	<0.34	<0.31	<0.2	<0.2	<0.2	<0.2	<0.2	(1)	(1)
Naphthalene	<0.73	<0.88	<0.68	<0.68	<0.68	<0.68	<0.68	40	8
1,1-Dichloroethane	<0.32	<0.34	<0.34	<0.34	<0.34	<0.34	<0.34	850	85
1,2-Dichloroethane	0.2 Q	<0.36	<0.39	<0.39	<0.39	<0.39	<0.39	5	0.5
Tetrachloroethene	<0.56	<0.35	<0.25	<0.25	<0.25	<0.25	<0.25	5	0.5
Trichloroethene	<0.39	<0.48	<0.36	<0.36	<0.36	<0.36	<0.36	5	0.5
1,1,1-Trichloroethane	<0.35	<0.45	<0.29	<0.29	<0.29	<0.29	<0.29	200	40
cis-1,2-Dichloroethene	<0.34	<0.32	<1	<1	<1	<1	<1	70	7
trans-1,2-dichloroethene	<0.46	<0.38	<0.23	<0.23	<0.23	<0.23	<0.23	100	20

Notes:

Bold values exceed NR 140 PAL
Boxed values exceed NR 140 ES
--- - not analyzed
(1) - no established NR140 ES or PAL
(2) - duplicate sample
DRO - diesel range organics
ES - enforcement standard
GRO - gasoline range organics
PAL - preventive action limit
Q - concentrations between the limit of detection and limit of quantification
µg/kg - micrograms per kilogram
µg/l - micrograms per liter

TABLE 1 (CONTINUED)

SUMMARY OF POST-REMEDIAL ACTION GROUNDWATER SAMPLE ANALYTICAL RESULTS

RAINBOW ENTERPRISES
3822 West Elm Street
Milwaukee, Wisconsin 53209

PARAMETERS	RW-1						NR 140	
							ES	PAL
Date	6/24/96	11/25/96	11/13/97	11/11/98	11/11/98 (2)	9/9/99	---	---
GRO (µg/l)	100	<50	150	<100	---	<100	(1)	(1)
DRO (µg/l)	<100	<100	5,800	<80	---	---	(1)	(1)
Dissolved Lead (µg/kg)	---	---	---	<1.0	---	---	15	1.5
PVOCs or VOCs (µg/l)								
Benzene	**1.1**	<0.50	**2.1**	**1 Q**	<0.32	<0.25	5.0	0.5
Toluene	<0.50	0.78	1.9	1.4	<0.36	<0.38	1,000	200
Ethylbenzene	0.57	<0.50	<2.4	2.3	0.75 Q	<0.32	700	140
Xylenes	4	<0.50	5.0	6.7	2.6 Q	<1.04	10,000	1,000
Trimethylbenzenes	12.2	<2.0	5.3	2.5	1.0 Q	<0.70	480	96
Methyl tert-butyl ether	8.8	<5.0	<0.53	<0.31	0.37 Q	<0.21	60	12
s-Butylbenzene	---	---	<0.23	---	---	<0.37	(1)	(1)
n-Butylbenzene	---	---	<0.31	---	---	<0.43	(1)	(1)
Chloroethane	---	---	<0.25	---	---	<0.15	400	80
Chloromethane	---	---	<0.15	---	---	<0.29	3	0.3
n-Propylbenzene	---	---	0.50 Q	---	---	<0.36	(1)	(1)
Isopropylbenzene	---	---	0.36 Q	---	---	<0.33	(1)	(1)
p-Isopropyltoluene	---	---	<0.22	---	---	<0.34	(1)	(1)
Naphthalene	---	---	<0.66	---	---	<0.73	40	8
1,1-Dichloroethane	---	---	<0.26	---	---	<0.32	850	85
1,2-Dichloroethane	---	---	<0.24	---	---	<0.14	5	0.5
Tetrachloroethene	---	---	<0.27	---	---	<0.56	5	0.5
Trichloroethene	---	---	<0.20	---	---	<0.39	5	0.5
1,1,1-Trichloroethane	---	---	<0.27	---	---	<0.35	200	40
cis-1,2-Dichloroethene	---	---	<0.28	---	---	<0.34	70	7
trans-1,2-dichloroethene	---	---	<0.45	---	---	<0.46	100	20

Notes:

Bold values exceed NR 140 PAL
Boxed values exceed NR 140 ES
--- - not analyzed
(1) - no established NR140 ES or PAL
(2) - duplicate sample
DRO - diesel range organics
ES - enforcement standard
GRO - gasoline range organics
PAL - preventive action limit
Q - concentrations between the limit of detection and limit of quantificatio
µg/kg - micrograms per kilogram
µg/l - micrograms per liter

MW-2AR									
						DUPLICATE			
DATE	9/9/99	12/20/99	3/29/00	7/10/00	10/10/00	10/10/00	1/11/01	4/23/01	8/6/01
GRO	<100	<100	<100	<100	<100	<100	<100	<100	<100
Pb	<1	--	--	--	--	--	--	--	--
B	2.9	3.3	1.4	1.2	0.72 (Q)	1 (Q)	1	0.57 (Q)	0.79 (Q)
T	0.94 (Q)	<0.35	<0.22	0.49 (Q)	<0.37	<0.37	<0.22	<0.22	<0.22
E	0.58 (Q)	<0.34	0.21 (Q)	<0.12	<0.4	<0.4	<0.12	<0.12	<0.12
X	3.7	<0.98	<0.74	<0.74	<1.43	<1.43	<0.74	<0.74	<0.74
TMBs	0.45(Q)	<0.99	<0.50	<0.50	<1.03	<1.03	<0.50	<0.50	<0.50
1,1-DCA	4.3	2.5	1.4	2.5	3.2	3.1	5	1.2	3.6
1,2-DCA	<0.14	1.2	0.45 (Q)	<0.39	<0.35	<0.35	<0.39	<0.39	<0.39
TCE	4.6	4.6	2.6	5.1	7.7	7.8	8.4	3.1	6.5
cis-1,2	10	5.4	3.9	4.5	8.7	8.8	14	3.1 (Q)	8.2
trans-1,2	0.7(Q)	<0.39	<0.23	<0.23	<0.43	<0.43	1	0.33 (Q)	0.73 (Q)

GP-2	
DATE	5/20/97
GRO	<50
DRO	180
B	1.2(Q)
cis-1,2	2.1
1,1-DCA	1.0

GP-1	
DATE	5/20/97
GRO	130
DRO	210
B	2.9
T	0.4(Q)
E	4.0
X	1.5(Q)
TMBs	1.6(Q)
IPB	2.3
n-PB	0.3(Q)
TCE	2.7
cis-1,2	18
1,1-DCA	6.6

MW-8A							
					DUPLICATE		
DATE	9/9/99	12/20/99	3/29/00	7/11/00	7/11/00	1/11/01	8/6/01
GRO	<100	<100	<100	<100	<100	<100	<100
Pb	<1	--	--	--	--	--	--
B	0.28(Q)	<0.32	<0.25	<0.25	<0.25	<0.25	<0.25
MTBE	0.6(Q)	<0.31	<0.53	<0.53	<0.53	<0.53	<0.53
CHLM	<0.29	<0.18	<0.24	<0.24	<0.24	<0.24	0.32 (Q)
1,2-DCA	0.2(Q)	<0.36	<0.39	<0.39	<0.39	<0.39	<0.39

GP-5	
DATE	5/20/97
GRO	<50
DRO	<100
VOCs	ND

MW-3A									
							DUPLICATE		
DATE	9/9/99	12/20/99	3/29/00	7/11/00	10/10/00	1/11/01	1/11/01	4/23/01	8/6/01
GRO	<100	<100	<100	<100	<100	<100	<100	<100	<100
Pb	<1	--	--	--	--	--	--	--	--
B	2	0.74 (Q)	<0.25	0.7 (Q)	0.86 (Q)	0.74 (Q)	0.76 (Q)	0.69 (Q)	0.94
CHLE	<0.15	<0.13	<0.24	<0.24	<0.15	<0.24	<0.24	<0.24	1.4
1,1-DCA	0.44(Q)	<0.34	<0.34	<0.34	<0.35	<0.34	<0.34	<0.34	<0.34
1,2-DCA	1.5	<0.36	<0.39	0.87 (Q)	0.42 (Q)	1.3	1.4	0.68 (Q)	1.3

MW-7A									
			DUPLICATE						
DATE	9/9/99	12/20/99	12/20/99	3/29/00	7/11/00	10/10/00	1/11/01	4/23/01	8/6/01
GRO	530	110	--	160	<100	160	<100	170	<100
Pb	1.9(Q)	--	--	--	<1	--	--	--	--
B	81	5.4	4.5	6.4	4.9	3.7	1.6	7.8	3.6
T	10	<0.35	<0.35	1.8	1	<0.37	<0.22	0.33 (Q)	<0.22
E	30	<0.34	0.49 (Q)	8.6	3.2	0.45 (Q)	<0.12	2.8	<0.12
X	42.2	<0.98	1 (Q)	5.06	8	<1.43	<0.74	3.06 (Q)	<0.74
TMBs	8.1	2.4	7.1 (Q)	0.29 (Q)	0.45 (Q)	<1.03	<0.50	0.32 (Q)	<0.50
s-BB	0.84(Q)	<0.24	0.51 (Q)	0.31 (Q)	0.38 (Q)	<0.48	<0.22	0.29 (Q)	<0.22
n-BB	1.8	1.7	3.1	<0.29	<0.29	0.5 (Q)	<0.29	<0.29	<0.29
n-PB	11	5.1	7.7	3.8	3.4	3.2	<0.18	3.1	<0.18
IPB	4.2	1 (Q)	1.8	2	2.1	1.8	0.57	1.7	0.65
p-IPT	0.4(Q)	<0.31	<0.31	<0.2	<0.2	<0.44	<0.2	<0.2	<0.2
1,2-DCA	4.7	1.3	1.4	0.69 (Q)	0.78 (Q)	<0.35	0.71 (Q)	1 (Q)	0.67 (Q)

RW-1							
						DUPLICATE	
DATE	6/24/96	11/25/96	11/13/97	11/11/98	11/11/98	9/9/99
GRO	100	<50	150	<100	--	<100
DRO	<100	<100	5,800	<80	--	--
Pb	--	--	--	<1.0	--	--
B	1.1	<0.50	2.1	1(Q)	<0.32	<0.25
T	<0.50	0.79	1.9	1.4	<0.36	<0.38
E	0.57	<0.50	<2.4	2.3	0.75(Q)	<0.32
X	4	<0.50	5.0	6.7	2.6(Q)	<01.04
TMBs	12.2	<2.0	5.3	2.5	1.0(Q)	<0.70
MTBE	8.8	<5.0	<0.53	<0.31	0.37(Q)	<0.21
n-PB	--	--	0.50(Q)	--	--	<0.36
IPB	--	--	0.36(Q)	--	--	<0.33

MW-4A									
		DUPLICATE							
DATE	9/9/99	9/9/99	12/20/99	3/29/00	7/10/00	10/10/00	1/11/01	4/23/01	8/6/01
GRO	1,700	--	1,500	190	3,900	4,800	180	7,000	4,000
Pb	<1	--	--	--	--	--	--	--	--
B	23	33	64	6.1	100	68	83	55	47
T	13	16	1.4	1.3	1,100	520	44	310	550
E	190	220	110	1.3	590	440	190	730	490
X	54.8	62.1	3.5	<0.74	1,610	1,620	111	1,310	750
TMBs	86	91	28	0.52 (Q)	449	273	62 (Q)	623	281
s-BB	4.3	4.5	5.2	0.43 (Q)	<4.4	<10	<4.4	7 (Q)	5.2 (Q)
n-BB	11	11	11	0.59 (Q)	<5.8	21 (Q)	<5.8	10 (Q)	<5.8
CHLM	<0.29	<0.29	<0.18	<0.24	<4.8	<1.1	<4.8	4.8 (Q)	<4.8
n-PB	64	74	40	3.4	35	74	48	120	73
IPB	23	27	13	1.2	13	27	15	42	27
p-IPT	1.2	0.93(Q)	<0.31	<0.2	<4	<8.8	<4	<4	<4
N	11	11	<0.88	<0.68	23 (Q)	27 (Q)	<14	36 (Q)	<14
1,2-DCA	<0.14	0.84	<0.36	<0.39	<7.8	<7	<7.8	<7.8	<7.8
PCE	<0.56	<0.56	14	<0.25	<5	<8.8	<5	<5	<5

MW-5B											
DATE	11/13/97	11/11/98	9/9/99	12/20/99	3/29/00	7/11/00	10/10/00	1/11/01	4/23/01	8/6/01
GRO	3,900	850	10,000	8,900	10,000	5,600	6,400	350	5,400	4,300
DRO	1,500	7,200	--	--	--	--	--	--	--	--
Pb	--	<1.0	--	--	--	--	--	--	--	--
B	230	53	110	31	16	10 (Q)	12 (Q)	5.4 (Q)	18 (Q)	13 (Q)
T	350	1,400	1,800	1,600	2,700	3,700	1,100	690	1,000	840
E	320	620	1,000	750	1,100	910	450	270	370	460
X	880	2,300	3,400	3,400	4,200	2,800	2,000	1,090	1,510	1,990
TMBs	290	490	750	630	750	630	350	179	296	327
s-BB	2.7(Q)	--	<7.4	<6.8	<4.4	<4.4	<10	<4.4	<4.4	<4.4
n-BB	6.7	--	9.2(Q)	28	11 (Q)	13 (Q)	27 (Q)	<5.8	7.4 (Q)	<5.8
CHLM	<0.75	--	<5.8	<3.6	<4.8	<4.8	<22	<4.8	<4.8	9.4 (Q)
n-PB	56	--	100	92	110	76	68	25	43	44
IPB	18	--	31	18 (Q)	36	27	23 (Q)	8.8 (Q)	12	16
p-IPT	1.7(Q)	--	<6.8	<6.2	<4	<4	<8.8	<4	<4	<4
N	11	--	58	<18	58	29 (Q)	22 (Q)	<14	<14	<14
1,2-DCA	14	--	<2.8	<7.2	<7.8	<7.8	<7	<7.8	<7.8	<7.8

MW-6A									
					DUPLICATE				
DATE	9/9/99	12/20/99	3/29/00	3/29/00	7/11/00	10/10/00	1/11/01	4/23/01	8/6/01
GRO	330	<100	<100	<190	<100	290	<100	<100	<100
Pb	<1	--	--	--	--	--	--	--	--
B	15	1.3	0.49 (Q)	0.45 (Q)	3.5	24	4.1	4.2	1
T	45	<0.35	<0.22	<0.22	4.4	7.5	<0.22	<0.22	<0.22
E	50	<0.34	<0.12	<0.12	3	33	<0.12	8.8	<0.12
X	43	<0.98	<0.74	<0.74	9.8	6.7	<0.74	<0.74	<0.74
TMBs	3.16(Q)	<0.99	<0.50	<0.50	0.84 (Q)	2.1	<0.50	<0.50	<0.50
MTBE	0.23(Q)	<0.31	<0.53	<0.53	<0.53	<0.47	<0.53	<0.53	<0.53
s-BB	<0.37	<0.34	<0.22	<0.22	<0.22	<0.48	<0.22	0.26 (Q)	<0.22
n-BB	0.45(Q)	<0.23	<0.29	<0.29	<0.29	<0.43	<0.29	<0.29	<0.29
CHLM	<0.29	<0.18	<0.24	<0.24	<0.24	<1.1	<0.24	0.31 (Q)	<0.24
n-PB	10	<0.3	<0.18	<0.18	<0.18	5.3	1.1	5.4	<0.18
IPB	5.2	<0.34	<0.15	<0.15	<0.15	2.6	0.94	2.3	0.2 (Q)
N	0.79(Q)	<0.88	<0.68	<0.68	<0.68	0.87 (Q)	<0.68	<0.68	<0.68
1,1-DCA	0.73(Q)	0.76 (Q)	0.71 (Q)	0.72 (Q)	0.59 (Q)	0.5 (Q)	0.53 (Q)	0.65 (Q)	1.1 (Q)
PCE	<0.56	<0.35	<0.25	<0.25	2.9	3.2	0.73 (Q)	5.2	5.5
TCE	<0.39	2.5	4.9	5.2	15	8.6	3.8	7.1	17
1,1,1-T	1.3	<0.45	<0.29	<0.29	1.2	3.4	0.75 (Q)	1.4	1.1
cis-1,2	1.6	2.1	2.6 (Q)	2.8 (Q)	2 (Q)	2	<1	1.1 (Q)	1.3 (Q)

MW-1A							
DATE	11/11/98	3/29/00	7/10/00	10/10/00	1/11/01	4/23/01	8/6/01
GRO	<100	<100	<100	<100	<100	<100	<100
DRO	<100	--	--	--	--	--	--
Pb	<1.0	--	--	--	--	--	--
B	0.79(Q)	<0.25	<0.25	<0.39	<0.25	<0.25	<0.25
T	<0.35	2	<0.22	<0.37	<0.22	<0.22	<0.22
E	<0.34	1.1	<0.12	<0.4	<0.12	<0.12	<0.12
X	<0.98	4.3	<0.74	<1.43	<0.74	<0.74	<0.74
TMBs	<0.99	0.78 (Q)	<0.50	<1.03	<0.50	<0.50	<0.50
1,1-DCA	0.56(Q)	<0.34	<0.34	<0.35	0.43 (Q)	0.37 (Q)	0.48 (Q)
TCE	7.7	4.7	6.2	8	6.5	6.7	10
1,1,1-T	1(Q)	0.62 (Q)	1.4	1.1 (Q)	0.6 (Q)	0.78 (Q)	0.83 (Q)
cis-1,2	6.4	1.2 (Q)	1.3 (Q)	1.7	1.1 (Q)	1.2 (Q)	1.1 (Q)

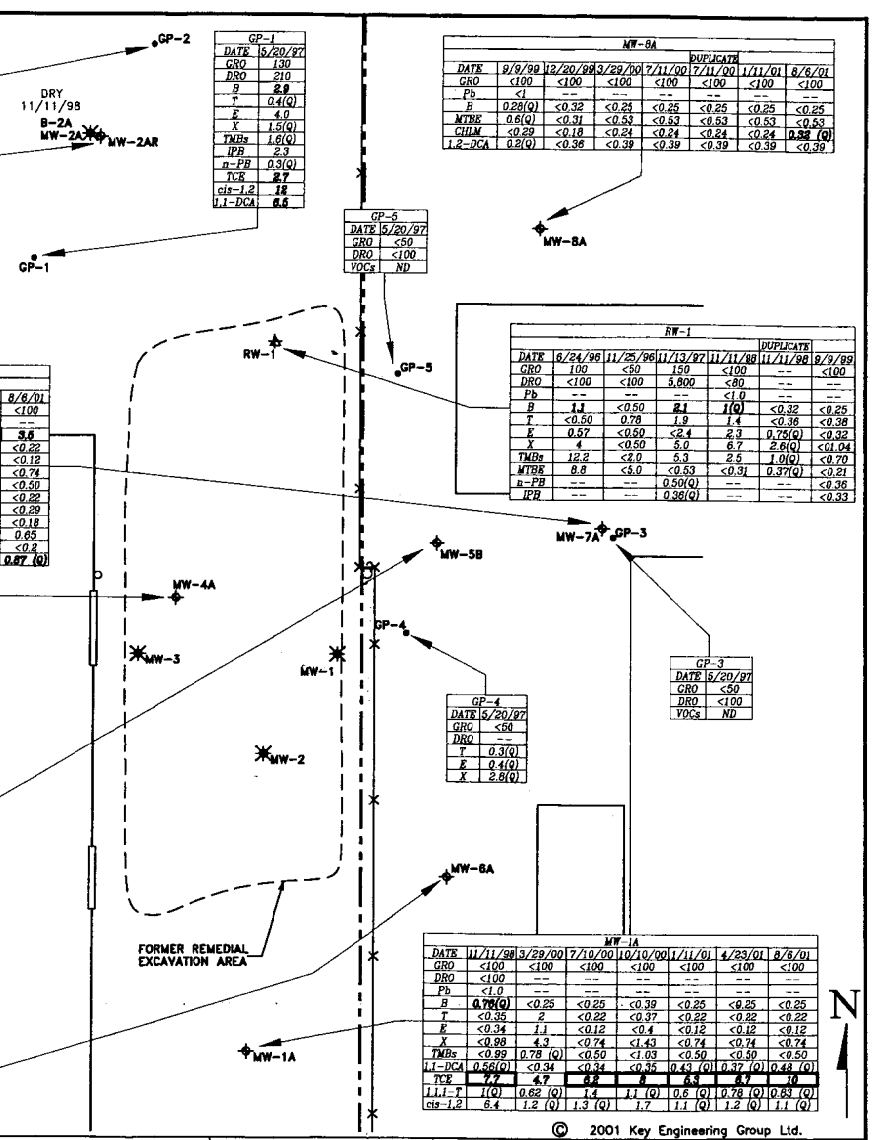

NOTES

GRO: GASOLINE RANGE ORGANICS, mg/l
DRO: DIESEL RANGE ORGANICS, mg/l
Pb: DISSOLVED LEAD, ug/l
VOCs: VOLATILE ORGANIC COMPOUNDS, ug/l
B: BENZENE, ug/l
T: TOLUENE, ug/l
E: ETHYLBENZENE, ug/l
X: TOTAL XYLENES, ug/l
TMBs: TOTAL TRIMETHYLBENZENES, ug/l
MTBE: METHYL TERT-BUTYL ETHER, ug/l
1,2-DCA: 1,2-DICHLOROETHANE, ug/l
IPB: ISOPROPYLBENZENE, ug/l
n-PB: n-PROPYLBENZENE, ug/l
N: NAPHTHALENE, ug/l
p-IPT: p-ISOPROPYLTOLUENE, ug/l
s-BB: sec-BUTYLBENZENE, ug/l
n-BB: n-BUTYLBENZENE, ug/l
CHLE: CHLOROETHANE, ug/l
CHLM: CHLOROMETHANE, ug/l
TCE: TRICHLOROETHENE, ug/l
1,1,1-T: 1,1,1-TRICHLOROETHANE, ug/l
cis-1,2: cis-1,2-DICHLOROETHENE, ug/l
1,1-DCA: 1,1-DICHLOROETHANE, ug/l
1,2-DCA: 1,2-DICHLOROETHANE, ug/l
PCE: TETRACHLOROETHENE, ug/l
trans-1,2: trans-1,2-DICHLOROETHENE, ug/l
ug/l: MICROGRAMS PER LITER
< : LESS THAN
-- : NOT ANALYZED
ND: NOT DETECTED ABOVE LABORATORY METHOD DETECTION LIMITS
(Q): CONCENTRATION BETWEEN LIMIT OF DETECTION AND LIMIT OF QUANTITATION

LEGEND

- MONITORING WELL LOCATION
- RECOVERY WELL LOCATION
- GEOPROBE LOCATION (ADDITIONAL SITE INVESTIGATION, 5/20/97)
- ABANDONED MONITORING WELL LOCATIONS
- CONCENTRATION GREATER THAN NR 140 ENFORCEMENT STANDARD (ES)
- 6.5 CONCENTRATION GREATER THAN NR 140 PREVENTIVE ACTION LIMIT (PAL)

0 10 20
SCALE: 1"=20'

DRN. BY:	J.J.J.	DATE:	08/24/01
DSN. BY:	D.K.P.	FILE NO.:	0412012
CHK. BY:	D.K.P.	DWG. NO.:	412126
REV. BY:	G.L.J.	SHEET NO.:	4

KEY ENGINEERING GROUP LTD.

© 2001 Key Engineering Group Ltd.

FIGURE 4
SUMMARY OF GROUNDWATER SAMPLE ANALYTICAL RESULTS

RAINBOW ENTERPRISES
3822 WEST ELM STREET
MILWAUKEE, WISCONSIN

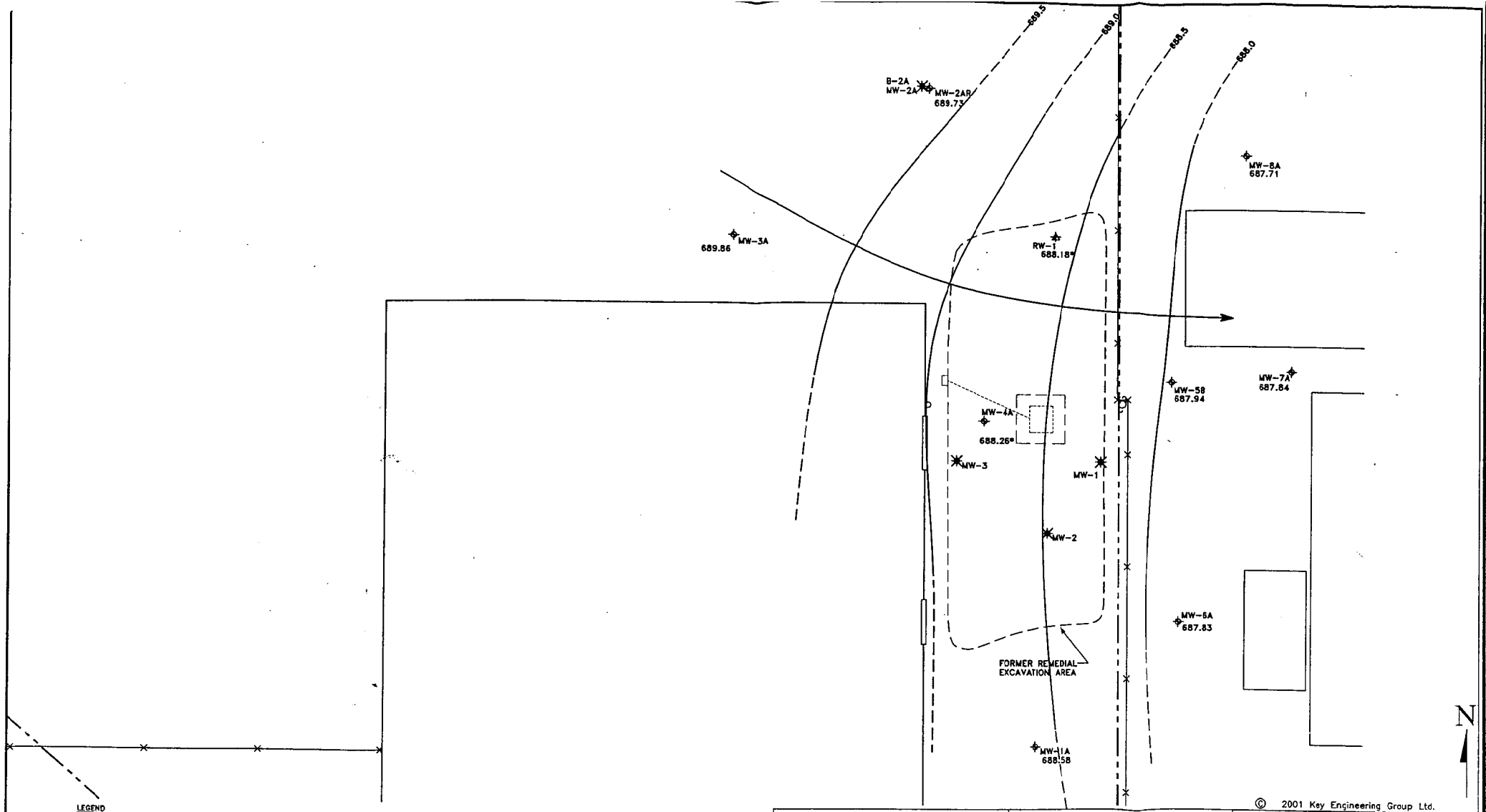

LEGEND

- MONITORING WELL LOCATION
- RECOVERY WELL LOCATION
- ABANDONED MONITORING WELL LOCATIONS
- 688.58 GROUNDWATER ELEVATION (JANUARY 11, 2001)
- GROUNDWATER FLOW DIRECTION
- CONTOUR INTERVAL 0.50 FEET
- AVERAGE HYDRAULIC GRADIENT 0.019 FEET/FOOT
- 688.26* ELEVATION NOT INCLUDED IN CONTOUR CALCULATION

0 10 20

SCALE: 1"=20'

DRN. BY:	J.J.J.	DATE:	03/15/01
DSN. BY:	D.K.P.	FILE NO.:	0412012
CHK. BY:	D.K.P.	DWG. NO.:	412121
REV. BY:	G.L.J.	SHEET NO.:	3B

KEY ENGINEERING GROUP LTD.

© 2001 Key Engineering Group Ltd.

FIGURE 6B
GROUNDWATER ELEVATION
CONTOUR MAP
(JANUARY 11, 2001)

RAINBOW ENTERPRISES
3822 WEST ELM STREET
MILWAUKEE, WISCONSIN

NORTH WALL OF EXCAVATION

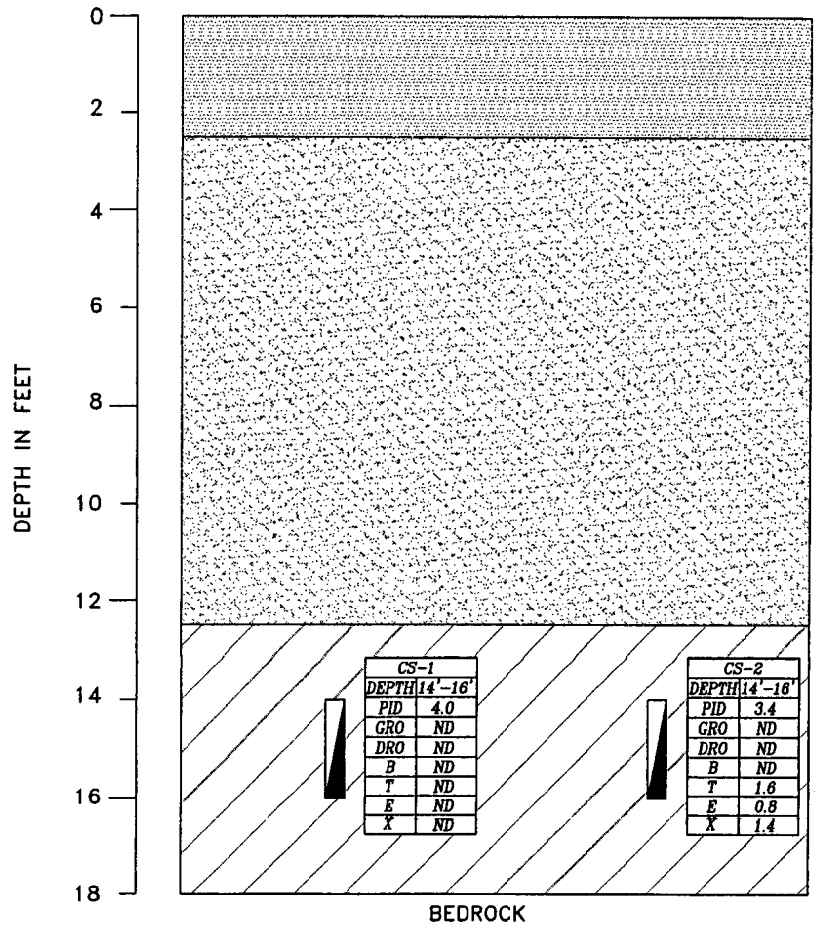

CS-1	
DEPTH	14'-16'
PID	4.0
GRO	ND
DRO	ND
B	ND
T	ND
E	ND
X	ND

CS-2	
DEPTH	14'-16'
PID	3.4
GRO	ND
DRO	ND
B	ND
T	1.6
E	0.8
X	1.4

Post Remedial

N

LEGEND

- CONFIRMATION SAMPLE LOCATION
- BROWN/RED, SILTY FINE SAND, TRACE OF GRAVEL
- BROWN, SILTY CLAY, TRACE OF SAND
- BROWN/GRAY, SILTY CLAY, TRACE OF SAND, SOME COBBLES & BOULDERS

NOTES

P.I.D.: PHOTOIONIZATION DETECTOR, I.U.
I.U.: INSTRUMENT UNITS
GRO: GASOLINE RANGE ORGANICS, mg/kg
DRO: DIESEL RANGE ORGANICS, mg/kg
B: BENZENE, ug/kg
T: TOLUENE, ug/kg
E: ETHYLBENZENE, ug/kg
X: TOTAL XYLENES, ug/kg
1,2,4-TMB: 1,2,4-TRIMETHYLBENZENE, ug/kg
1,3,5-TMB: 1,3,5-TRIMETHYLBENZENE, ug/kg
mg/kg: MILLIGRAMS PER KILOGRAM
ug/kg: MICROGRAMS PER KILOGRAM
< : LESS THAN INSTRUMENT DETECTION LIMIT
ND: NO DETECTION

DATE	REVISIONS	INI.

HORIZONTAL SCALE: 1"=10'

VERTICAL SCALE: 1"=4'

FIGURE 4
CROSS-SECTION
NORTH WALL OF EXCAVATION

RAINBOW ENTERPRISES
3822 WEST ELM STREET
MILWAUKEE, WISCONSIN

© 1996 Key Environmental Services, Inc.

DRN. BY:	A.L.R.	DATE:	09/25/96
DSN. BY:	A.L.R.	FILE NO.:	0412012
CHK. BY:	V.S.V.	DWG. NO.:	04120124
REV. BY:	K.W.W.	SHEET NO.:	4

Key ENVIRONMENTAL SERVICES, INC.
W66 N215 Commerce Court • Cedarburg, WI 53012 • (414) 375-4750
6216 Washington Ave. • Racine, WI 53406 • (414) 886-4439

SOUTH WALL OF EXCAVATION

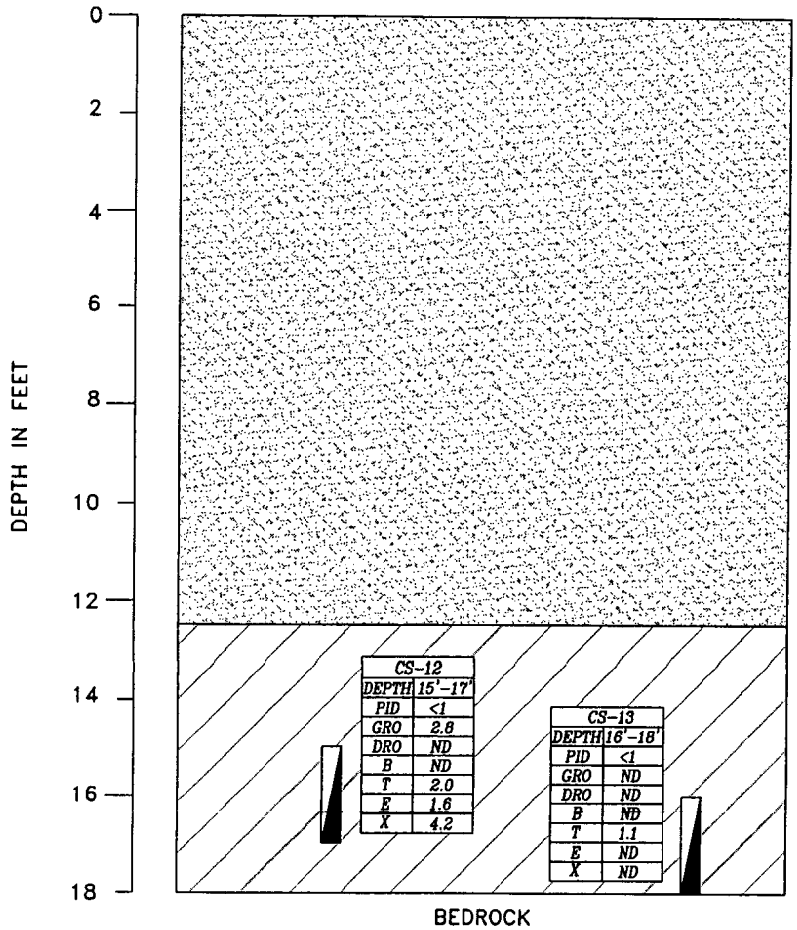

CS-12	
DEPTH	15'-17'
PID	<1
GRO	2.8
DRO	ND
B	ND
T	2.0
E	1.6
X	4.2

CS-13	
DEPTH	16'-18'
PID	<1
GRO	ND
DRO	ND
B	ND
T	1.1
E	ND
X	ND

Post Remedial

N

LEGEND

CONFIRMATION SAMPLE LOCATION

GRAY/BROWN, SILTY CLAY, TRACE OF SAND, SOME COBBLES & BOULDERS

BROWN, SILTY CLAY, TRACE OF SAND

NOTES

P.I.D.: PHOTOIONIZATION DETECTOR, I.U.
I.U.: INSTRUMENT UNITS
GRO: GASOLINE RANGE ORGANICS, mg/kg
DRO: DIESEL RANGE ORGANICS, mg/kg
B: BENZENE, ug/kg
T: TOLUENE, ug/kg
E: ETHYLBENZENE, ug/kg
X: TOTAL XYLENES, ug/kg
1,2,4-TMB: 1,2,4-TRIMETHYLBENZENE, ug/kg
1,3,5-TMB: 1,3,5-TRIMETHYLBENZENE, ug/kg
mg/kg: MILLIGRAMS PER KILOGRAM
ug/kg: MICROGRAMS PER KILOGRAM
< : LESS THAN INSTRUMENT DETECTION LIMIT
ND: NO DETECTION

DATE	REVISIONS	INI.

HORIZONTAL SCALE: 1"=10'

VERTICAL SCALE: 1"=4'

FIGURE 5
CROSS-SECTION
SOUTH WALL OF EXCAVATION

RAINBOW ENTERPRISES
3822 WEST ELM STREET
MILWAUKEE, WISCONSIN

© 1996 Key Environmental Services, Inc.

DRN. BY:	A.L.R.	DATE:	09/25/96
DSN. BY:	A.L.R.	FILE NO.:	0412012
CHK. BY:	V.S.V.	DWG. NO.:	04120126
REV. BY:	K.W.W.	SHEET NO.:	5

Key ENVIRONMENTAL SERVICES, INC.
W66 N215 Commerce Court • Cedarburg, WI 53012 • (414) 375-4750
6216 Washington Ave. • Racine, WI 53406 • (414) 886-4439

EAST WALL OF EXCAVATION

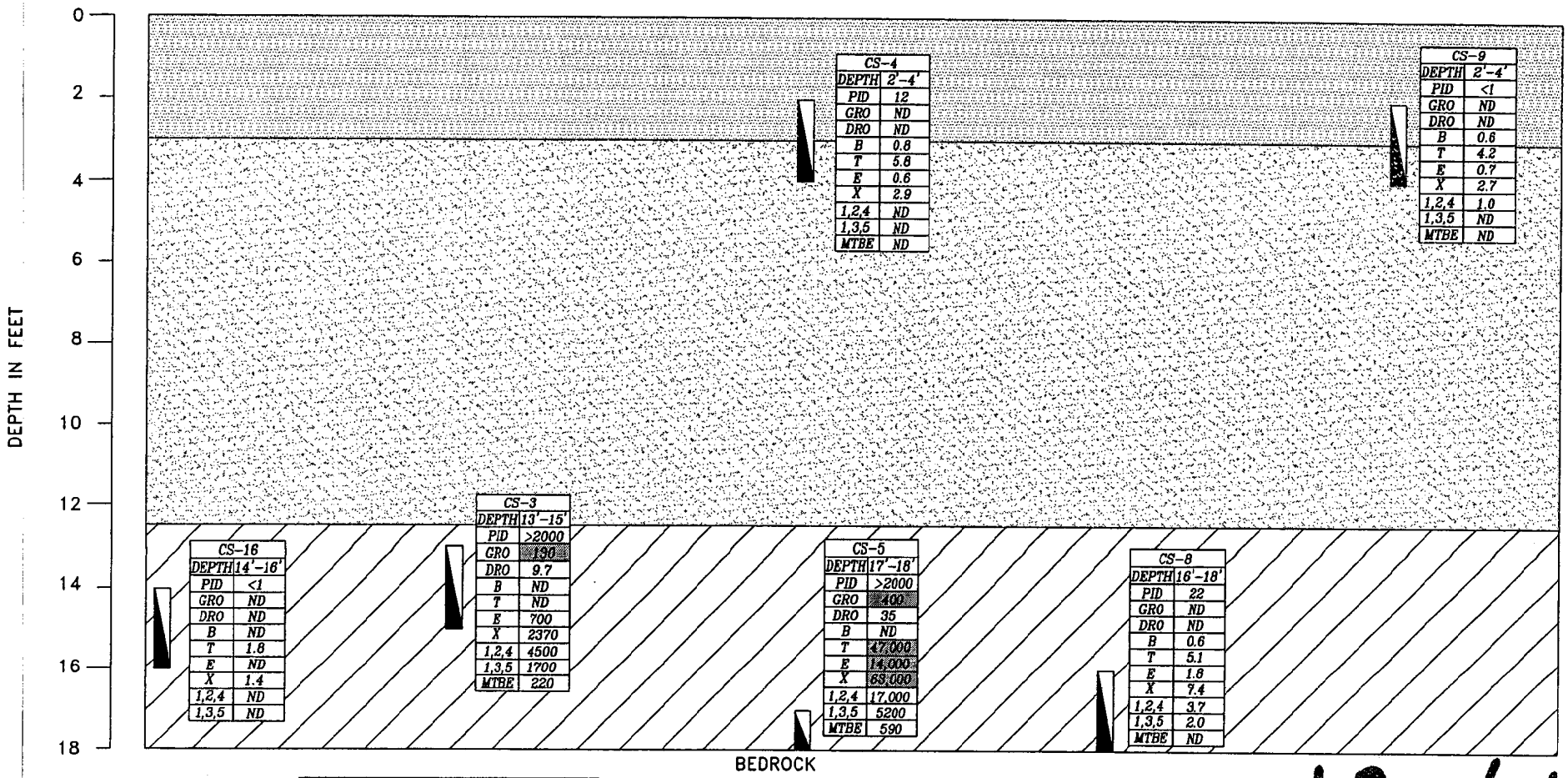

CS-4	
DEPTH	2'-4'
PID	12
GRO	ND
DRO	ND
B	0.8
T	5.8
E	0.6
X	2.9
1,2,4	ND
1,3,5	ND
MTBE	ND

CS-9	
DEPTH	2'-4'
PID	<1
GRO	ND
DRO	ND
B	0.6
T	4.2
E	0.7
X	2.7
1,2,4	1.0
1,3,5	ND
MTBE	ND

CS-16	
DEPTH	14'-16'
PID	<1
GRO	ND
DRO	ND
B	ND
T	1.8
E	ND
X	1.4
1,2,4	ND
1,3,5	ND

CS-3	
DEPTH	13'-15'
PID	>2000
GRO	130
DRO	9.7
B	ND
T	ND
E	700
X	2370
1,2,4	4500
1,3,5	1700
MTBE	220

CS-5	
DEPTH	17'-18'
PID	>2000
GRO	400
DRO	35
B	ND
T	47,000
E	14,000
X	69,000
1,2,4	17,000
1,3,5	5200
MTBE	590

CS-8	
DEPTH	16'-18'
PID	22
GRO	ND
DRO	ND
B	0.6
T	5.1
E	1.8
X	7.4
1,2,4	3.7
1,3,5	2.0
MTBE	ND

LEGEND

- CONFIRMATION SAMPLE LOCATION
- CONCENTRATION GREATER THAN WDNR NR 720 RESIDUAL CONTAMINANT LEVEL
- BROWN, SILTY SAND, TRACE OF GRAVEL
- DARK BROWN, SILTY CLAY, TRACE OF SAND & GRAVEL
- GRAY, SILTY CLAY, TRACE OF SAND

Post Remedial

N

NOTES

P.I.D.: PHOTOIONIZATION DETECTOR, I.U.
I.U.: INSTRUMENT UNITS
GRO: GASOLINE RANGE ORGANICS, mg/kg
DRO: DIESEL RANGE ORGANICS, mg/kg
B: BENZENE, ug/kg
T: TOLUENE, ug/kg
E: ETHYLBENZENE, ug/kg
X: TOTAL XYLENES, ug/kg
1,2,4-TMB: 1,2,4-TRIMETHYLBENZENE, ug/kg
1,3,5-TMB: 1,3,5-TRIMETHYLBENZENE, ug/kg
MTBE: METHYL TERTIARY BUTYL ETHER, ug/kg
mg/kg: MILLIGRAMS PER KILOGRAM
ug/kg: MICROGRAMS PER KILOGRAM
< : LESS THAN INSTRUMENT DETECTION LIMIT
ND: NO DETECTION

© 1996 Key Environmental Services, Inc.

DATE	REVISIONS	INI.

HORIZONTAL SCALE: 1"=10'

VERTICAL SCALE: 1"=4'

FIGURE 6
CROSS-SECTION
EAST WALL OF EXCAVATION

RAINBOW ENTERPRISES
3822 WEST ELM STREET
MILWAUKEE, WISCONSIN

DRN. BY:	A.L.R.	DATE:	12/04/96
DSN. BY:	A.L.R.	FILE NO.:	0412012
CHK. BY:	V.S.V.	DWG. NO.:	04120125
REV. BY:	K.W.W.	SHEET NO.:	6

Key ENVIRONMENTAL SERVICES, INC.
W66 N215 Commerce Court • Cedarburg, WI 53012 • (414) 375-4750
6216 Washington Ave. • Racine, WI 53406 • (414) 886-4439

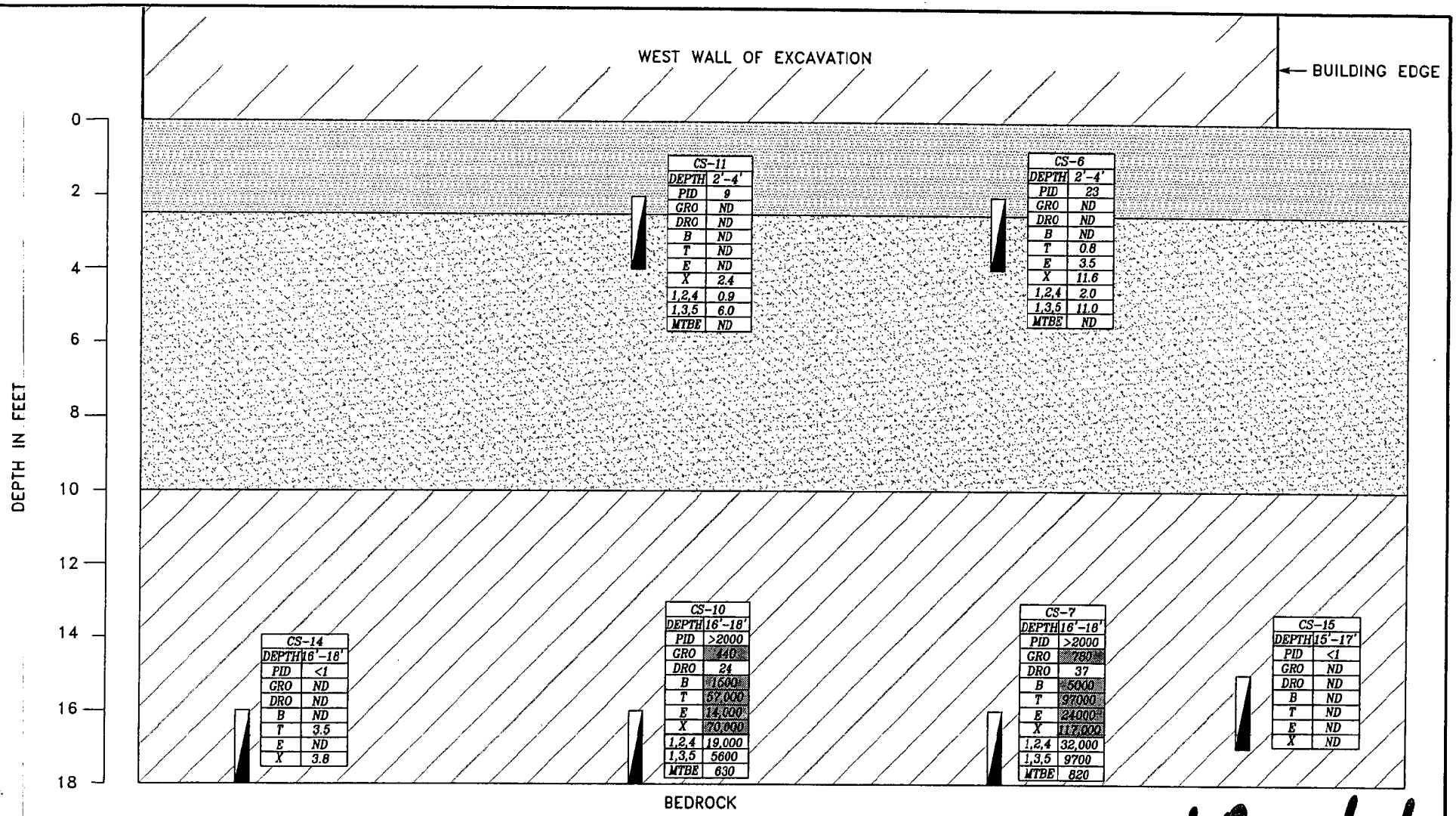

Post Remedial

N

LEGEND

- CONFIRMATION SAMPLE LOCATION
- CONCENTRATION GREATER THAN WDNR NR 720 RESIDUAL CONTAMINANT LEVEL
- BROWN, SILTY SAND, TRACE OF GRAVEL
- BROWN, SILTY CLAY, TRACE OF SAND
- BROWN/GRAY, SILTY CLAY, SOME COBBLES & BOULDERS

NOTES

P.I.D.: PHOTOIONIZATION DETECTOR, I.U.
I.U.: INSTRUMENT UNITS
GRO: GASOLINE RANGE ORGANICS, mg/kg
DRO: DIESEL RANGE ORGANICS, mg/kg
B: BENZENE, ug/kg
T: TOLUENE, ug/kg
E: ETHYLBENZENE, ug/kg
X: TOTAL XYLENES, ug/kg
1,2,4-TMB: 1,2,4-TRIMETHYLBENZENE, ug/kg
1,3,5-TMB: 1,3,5-TRIMETHYLBENZENE, ug/kg
MTBE: METHYL TERTIARY BUTYL ETHER, ug/kg
mg/kg: MILLIGRAMS PER KILOGRAM
ug/kg: MICROGRAMS PER KILOGRAM
< : LESS THAN INSTRUMENT DETECTION LIMIT
ND: NO DETECTION

© 1996 Key Environmental Services, Inc.

DATE	REVISIONS	INI.

HORIZONTAL SCALE: 1"=10'

VERTICAL SCALE: 1"=4'

FIGURE 7
CROSS-SECTION
WEST WALL OF EXCAVATION

RAINBOW ENTERPRISES
3822 WEST ELM STREET
MILWAUKEE, WISCONSIN

DRN. BY:	A.L.R.	DATE:	12/04/96
DSN. BY:	A.L.R.	FILE NO.:	0412012
CHK. BY:	V.S.V.	DWG. NO.:	04120123
REV. BY:	K.W.W.	SHEET NO.:	7

Key ENVIRONMENTAL SERVICES, INC.
W66 N215 Commerce Court • Cedarburg, WI 53012 • (414) 375-4750
6216 Washington Ave. • Racine, WI 53406 • (414) 886-4439

STATEMENT

In accordance with NR 726.05(3)(a)(4)(f) of the Wisconsin Administrative Code "*A statement signed by the responsible party that certifies that the legal descriptions that are attached to the statement are complete and accurate for all of the properties within or partially within the contaminated site's boundaries that have groundwater contamination that exceeds ch. NR 140 enforcement standards at the time that closure is requested.*"

Rainbow Enterprises

Howard K. Oldenburg
Signature

Howard K. Oldenburg
Printed Name

Jan. 10, 2002
Date

Rainbow Nationwide, Inc.

3822 W. Elm Street
Milwaukee, WI 53209

Phone (414) 352-0227
Fax (414) 352-4961

RECEIVED
MAY 21 2003
By

May 15, 2003

Mr. John G. Schauer
S.A. Holding, LLC
7546 Sylvan Drive
Caledonia, Wisconsin 53108-9518

Reference: *Groundwater Contamination Notification*
Rainbow Enterprises
3822 West Elm Drive
Milwaukee, Wisconsin 53209
WDNR BRRTS #: 03-41-004749
WDNR FID #: 241483330
WDCOM PECFA Claim #: 53209-3031-22

Dear Mr. Schauer:

This letter has been prepared in accordance with Chapter NR 726.05 (2)(b)4 and (3)(a)4,h. of the Wisconsin Administrative Code (WAC) by Rainbow Enterprises.

Groundwater contamination that appears to have originated on the property located at 3822 West Elm Street, Milwaukee, Wisconsin has migrated onto your property at 3808 West Elm Street, Milwaukee, Wisconsin. The levels of benzene contamination in the groundwater on your property is above the state groundwater enforcement standards found in chapter NR 140, WAC. However, the environmental consultant who have investigated this contamination have informed me that this groundwater contaminant plum is stable or receding and will naturally degrade over time. I believe that allowing natural attenuation to complete the cleanup at this site will meet the requirements for case closure that are found in Chapter NR 726 and Chapter COMM 46, WAC, and I will be requesting that the Department of Natural Resources (DNR) accept natural attenuation as the final remedy for this site and grant case closure. Closure means that the DNR will not be requiring any further investigation or cleanup action to be taken, other than the reliance on natural attenuation.

Since the source of the groundwater contamination is not on your property, neither you nor any subsequent owner of your property will be held responsible for investigation or cleanup of this groundwater contamination, as long as you and any subsequent owners comply with the requirements of Section 292.13, Wisconsin Statutes, including allowing access to your property for environmental investigation or cleanup if access is required. For further information on the requirements of section 292.13, Wisconsin Statutes, you may call (800) 367-6076 for calls originating in Wisconsin, or (608) 264-6020 if you are calling from out of state or within the Madison area, to obtain a copy of the DNR's publication #RR-589, *Fact Sheet 10: Guidance for Dealing with Properties Affected by Off-Site Contamination.*

The DNR will not review Rainbow Enterprises closure request for at least 30 days after the date of this letter. As an affected property owner, you have a right to contact the DNR to provide any technical information you may have that indicated that closure should not be granted for this site. If you would like to submit any information to the DNR that is relevant to this closure request, you should mail that information to: Mr. Binyoti F. Amungwafor, at the Wisconsin Department of Natural Resources, 2300 North Martin Luther King, Jr. Drive, Milwaukee, Wisconsin 53212.

If this case is closed, all properties within the site boundaries where groundwater contamination exceeds chapter NR 140 groundwater enforcement standards will be listed on the DNR's geographic information system (GIS) Registry of Closed Remediation Sites. The information on the GIS Registry includes maps showing the location of properties in Wisconsin where groundwater contamination above chapter NR 140 enforcement standards was found at the time that the case was closed. This GIS Registry will be available to the general public on the DNR's internet web site. Please review the enclosed legal description of your property, and notify me within the next 30 days if the legal description is incorrect.

Should you or any subsequent property owner wish to construct or reconstruct a well on your property, special well construction standards may be necessary to protect the well from the residual groundwater contamination. Any well driller who proposes to construct a well on your property in the future will first need to call the Diggers Hotline (800) 242-8511) if your property is located outside of the service area of a municipally owned water system, or contact the Drinking Water program within the DNR if your property is located within the designated service area of a municipally owned water system, to determine if there is a need for special well construction standards.

Once the Department makes a decision on the closure request, it will be documented in a letter. If the Department grants closure, you may obtain a copy of this letter by requesting a copy from me, by writing to the agency address given above or by accessing the DNR GIS Registry of Closed Remediation Sites on the internet at www.dnr.state.wi.us/org/at/et/geo/gwur. A copy of the closure letter is included as part of the site file on the GIS Registry of Closed Remediation Sites.

If you need further assistance, you may contact me at (414) 352-0227, or you may contact Mr. Binyoti F. Amungwafor at the DNR at (414) 263-8607. Rainbow Enterprises appreciates your time in this matter.

Sincerely,

RAINBOW ENTERPRISES

Howard K. Oldenburg

Howard K. Oldenburg
Owner

Attachments: Attachment 1 Legal Description of Off-Site Property
Attachment 2 *Fact Sheet 10: Guidance for Dealing with Properties Affected by Off-Site Contamination* Publication #RR-589, March 1998) Wisconsin Department of Natural Resources

cc: Mr. Binyoti F. Amungwafor, Wisconsin Department of Natural Resources

TABLE 1

SUMMARY OF SOIL SAMPLE ANALYTICAL RESULTS
(PRE-REMEDIAL)

RAINBOW ENTERPRISES
3822 West Elm Street
Milwaukee, Wisconsin

PARAMETERS	SAMPLE IDENTIFICATION																SSRCLs		NR 746	
	B-1		B-2		B-3		B-4		B-5		B-6		B-7		B-9		UNDER PAVEMENT BASELINE	OUTSIDE PAVEMENT BASELINE	TABLE 1	TABLE 2 (0'-4')
Date Collected	2/27/95	2/27/95	2/27/95	2/27/95	2/27/95	2/27/95	2/27/95	2/27/95	2/27/95	2/27/95	2/27/95	2/27/95	5/11/95	5/11/95	5/11/95	5/11/95	—	—	—	—
Depth (feet)	5 - 7.5	15 - 16.5	7 - 10	13 - 15	6 - 7.5	11 - 12.5	8.5 - 10	16 - 17.5	8.5 - 10	11 - 12.5	13.5 - 15	16 - 17.5	7 - 9	17 - 18	9 - 11	13 - 14	—	—	—	—
PID (i.u.)	724	564	<1	<1	<1	<1	>2,000	870	260	1,256	<1	76	<5	251	<5	<5	—	—	—	—
GRO (mg/kg)	440	44	<2.8	<2.8	<2.8	<2.8	1,100	1,400	220	250	<2.8	<2.7	<2.8	70	<2.8	3.5	18,000	1,836	—	—
DRO (mg/kg)	62	<3.9	<4.0	<4.0	<3.8	<4.0	9.2	<3.9	0.2	4.5	<3.9	9.9	—	—	—	—	38,115	3,918	—	—
Total Lead (mg/kg)	12	18	11	4.9	12	8.2	13	8.5	11	11	6.1	8.9	24	8.6	5.7	7.5	—	—	—	—
PVOCs or VOCs (µg/kg)																				
Benzene	<280	230	<1.1	<1.1	<1.1	<1.1	<720	6,600	290	780	1.4	180	<0.5	610	<0.6	<0.6	990	101	8,500	1,100
Toluene	6,500	8,300	<1.1	<1.1	<1.1	<1.1	4,000	**190,000**	6,100	23,000	2.0	8.9	0.7	28,000	<0.4	<0.5	294,508	30,274	38,000	—
Ethylbenzene	**18,000**	1,700	<1.1	<1.1	<1.1	<1.1	**7,100**	**50,000**	**6,300**	**8,900**	90	19	<0.5	2,800	<0.6	<0.6	1,221,736	125,589	4,600	—
Xylenes	**91,000**	7,800	<1.1	<1.1	<1.1	<1.1	32,300	**235,000**	31,500	**43,000**	68.8	24.1	<1.6	11,500	<1.6	<1.6	591,634	60,817	42,000	—
Trimethylbenzenes	40,300	2,640	<1.1	<1.1	<1.1	<1.1	83,000	82,000	19,600	15,500	<2.2	4.5	<1.6	<260	<1.6	<1.6	2,239,813	230,242	94,000	—
Methyl tert-butyl ether	<280	120	<1.1	<1.1	<1.1	<1.1	1,100	1,600	<230	450	<1.1	<1.1	<0.4	<130	<0.4	<0.5	21,130	2,132	—	—
sec-Butylbenzene	—	—	—	—	—	—	—	—	—	—	—	—	<0.7	<130	<0.7	<0.7	266,103	27,354	—	—
Isopropylbenzene	—	—	—	—	—	—	—	—	—	—	—	—	<0.7	<130	<0.7	<0.7	3,298,003	339,019	—	—
n-Propylbenzene	—	—	—	—	—	—	—	—	—	—	—	—	<0.7	<130	<0.7	<0.7	890,546	91,544	—	—
p-Isopropyltoluene	—	—	—	—	—	—	—	—	—	—	—	—	<0.7	<130	<0.7	<0.7	—	—	—	—
Naphthalene	—	—	—	—	—	—	—	—	—	—	—	—	<1.1	<270	<1.1	<1.1	152,458	13,672	2,700	—

Notes:

Bold values exceed NR 746 Table 1 values for indicators of residual petroleum product in soil pores
Boxed values exceed NR 746 Table 2 values for protection of human health from direct contact with contaminated soil
— - not analyzed, no standard or not applicable
< - less than
DRO - diesel range organics
GRO - gasoline range organics
i.u. - instrument units
µg/kg - micrograms per kilogram
mg/kg - milligrams per kilogram
NA - not applicable
PID - photoionization detector
PVOCs - petroleum volatile organic compounds
RCLs - residual contaminant levels
SSRCLs - site specific residual contaminant levels
VOCs - volatile organic compounds
WDNR - Wisconsin Department of Natural Resources

TABLE 1

SUMMARY OF SOIL SAMPLE ANALYTICAL RESULTS
(POST-REMEDIAL)

RAINBOW ENTERPRISES
3822 West Elm Street
Milwaukee, Wisconsin

PARAMETERS	SAMPLE IDENTIFICATION										SSRCLs		NR 746	
	GB-1		GB-2		GB-3		GB-4		GB-5		UNDER PAVEMENT BASELINE	OUTSIDE PAVEMENT BASELINE	TABLE 1	TABLE 2 (0'-4')
Date Collected	3/29/97	3/29/97	3/29/97	3/29/97	3/29/97	3/29/97	3/29/97	3/29/97	3/29/97	3/29/97	---	---	---	---
Depth (feet)	10 - 12	16 - 18	8 - 10	16 - 18	8 - 10	14 - 16	8 - 10	14 - 16	10 - 12	16 - 18	---	---	---	---
PID (i.u.)	274	745	12	17	10	22	6	12	449	1,020	---	---	---	---
GRO (mg/kg)	70	1,270	<2.0	<2.0	<2.0	<2.1	<2.0	<2.0	600	347	18,000	1,836	---	---
DRO (mg/kg)	21	210	2	3.7	1.7	3.6	7.1	8.9	178	78	38,115	3,918	---	---
Total Lead (mg/kg)	5.8	3.6	<3.4	4.9	<3.1	<3.1	<3.0	2.6	5.9	4.7	---	---	---	---
PVOCs or VOCs (ug/kg)														
Benzene	<25	<833	<25	47	<25	<25	<25	<25	<125	<313	990	101	8,500	1,100
Toluene	869	**136,000**	<25	<25	<25	<25	<25	<25	<125	**56,500**	294,508	30,274	38,000	---
Ethylbenzene	416	**36,400**	<25	<25	<25	<25	<25	<25	**5,690**	**12,600**	1,221,736	125,589	4,600	---
Xylenes	1,983	**188,500**	<50	<50	<50	<50	<50	<50	28,600	**64,500**	591,634	60,817	42,000	---
Trimethylbenzenes	1,702	68,900	<50	<50	<50	<50	<50	<50	37,330	17,550	2,239,813	230,242	94,000	---
Methyl-tert-butyl ether	<25	<833	<25	<25	<25	<25	<25	<25	<125	<313	21,130	2,132	---	---
sec-Butylbenzene	<25	<833	<25	<25	<25	<25	<25	<25	413	<313	266,103	27,354	---	---
Isopropylbenzene	53	2,750	<25	<25	<25	<25	<25	<25	1,620	767	3,298,003	339,019	---	---
n-Propylbenzene	194	9,800	<25	<25	<25	<25	<25	<25	6,100	2,840	890,546	91,544	---	---
p-Isopropyltoluene	88	1,380	<25	<25	<25	<25	<25	<25	771	<313	---	---	---	---
Naphthalene	38	**3,870**	<25	<25	<25	<25	<25	<25	2,430	1,430	152,458	13,672	2,700	---

Notes:

Bold values exceed NR 746 Table 1 values for indicators of residual petroleum product in soil pores
Boxed values exceed NR 746 Table 2 values for protection of human health from direct contact with contaminated soil
--- - not analyzed, no standard or not applicable
< - less than
DRO - diesel range organics
GRO - gasoline range organics
i.u. - instrument units
µg/kg - micrograms per kilogram
mg/kg - milligrams per kilogram
NA - not applicable
PID - photoionization detector
PVOCs - petroleum volatile organic compounds
RCLs - residual contaminant levels
SSRCLs - site specific residual contaminant levels
VOCs - volatile organic compounds
WDNR - Wisconsin Department of Natural Resources

TABLE 1 (CONTINUED)

SUMMARY OF SOIL SAMPLE ANALYTICAL RESULTS
(POST-REMEDIAL)

RAINBOW ENTERPRISES
3822 West Elm Street
Milwaukee, Wisconsin

PARAMETERS	SAMPLE IDENTIFICATION										SSRCLs		NR 746	
	GP-1		GP-2		GP-3		GP-4		GP-5		UNDER PAVEMENT BASELINE	OUTSIDE PAVEMENT BASELINE	TABLE 1	TABLE 2 (0'-4')
Date Collected	3/20/97	3/20/97	3/20/97	3/20/97	3/20/97	3/20/97	3/20/97	3/20/97	3/20/97	3/20/97	---	---	---	---
Depth (feet)	9 - 11	15 - 17	9 - 11	15 - 17	7 - 9	11 - 13	11 - 13	17 - 19	9 - 11	13 - 15	---	---	---	---
PID (i.u.)	<1	2	2	2	2	2	2	2	2	2	---	---	---	---
GRO (mg/kg)	<2.8	4.4	<2.8	<2.8	<2.8	<2.8	<2.8	<2.7	<2.8	<2.9	18,000	1,836	---	---
DRO (mg/kg)	<3.9	<3.6	<3.9	<3.7	<3.8	<3.7	<3.7	<3.7	<3.8	<3.9	38,115	3,918	---	---
Total Lead (mg/kg)	6.6 Q	8.4 Q	8.0 Q	4.6 Q	9.2 Q	7.6 Q	6.2 Q	5.8 Q	6.3 Q	9.4 Q	---	---	---	---
PVOCs or VOCs (ug/kg)														
Benzene	<25	<25	<25	<25	<25	<25	<25	<25	<25	<25	990	101	8,500	1,100
Toluene	<25	<25	<25	<25	<25	<25	<25	<25	<25	<25	294,508	30,274	38,000	---
Ethylbenzene	<25	1,400	<25	<25	<25	<25	<25	<25	<25	<25	1,221,736	125,589	4,600	---
Xylenes	<50	1,047	<50	<50	<50	<50	<50	<50	<50	<50	591,634	60,817	42,000	---
Trimethylbenzenes	<50	66 Q	<50	<50	<50	<50	<50	<50	<50	<50	2,239,813	230,242	94,000	---
Methyl-tert-butyl ether	<25	<25	<25	<25	<25	<25	<25	<25	<25	<25	21,130	2,132	---	---
sec-Butylbenzene	<25	<25	<25	<25	<25	<25	<25	<25	<25	<25	266,103	27,354	---	---
Isopropylbenzene	<25	<25	<25	<25	<25	<25	<25	<25	<25	<25	3,298,003	339,019	---	---
n-Propylbenzene	<25	<25	<25	<25	<25	<25	<25	<25	<25	<25	890,546	91,544	---	---
p-Isopropyltoluene	<25	<25	<25	<25	<25	<25	<25	<25	<25	<25	---	---	---	---
Naphthalene	<25	<25	<25	<25	<25	<25	<25	<25	<25	<25	152,458	13,672	2,700	---

Notes:

Bold values exceed NR 746 Table 1 values for indicators of residual petroleum product in soil pores
Boxed values exceed NR 746 Table 2 values for protection of human health from direct contact with contaminated soil
--- - not analyzed, no standard or not applicable
< - less than
DRO - diesel range organics
GRO - gasoline range organics
i.u. - instrument units
µg/kg - micrograms per kilogram
mg/kg - milligrams per kilogram
NA - not applicable
PID - photoionization detector
PVOCs - petroleum volatile organic compounds
RCLs - residual contaminant levels
SSRCLs - site specific residual contaminant levels
VOCs - volatile organic compounds
WDNR - Wisconsin Department of Natural Resources

TABLE 1 (CONTINUED)

SUMMARY OF SOIL SAMPLE ANALYTICAL RESULTS
(POST-REMEDIAL)

RAINBOW ENTERPRISES
3822 West Elm Street
Milwaukee, Wisconsin

PARAMETERS	SAMPLE IDENTIFICATION															SSRCLs		NR 746	
	MW-2AR		MW-3A		MW-6A		MW-7A		MW-8A		METHANOL BLANK					UNDER PAVEMENT BASELINE	OUTSIDE PAVEMENT BASELINE	TABLE 1	TABLE 2 (0'-4')
Date Collected	8/31/99	8/31/99	9/1/99	9/1/99	8/30/99	8/30/99	8/31/99	8/31/99	8/31/99	8/31/99	2/27/95	5/11/95	3/20/97	3/29/97	8/31/99	---	---	---	---
Depth (feet)	3.5-5.5	8.5-10.5	3.5-5.5	11-13	3.5-5.5	11-13	3.5-5.5	11-13	3.5-5.5	8.5-10.5	NA	NA	NA	NA	NA	---	---	---	---
PID (i.u.)	<1	<1	<1	<1	<1	<1	<1	<1	<1	<1	NA	NA	NA	NA	NA	---	---	---	---
GRO (mg/kg)	<5.6	<5.7	<5.6	<5.4	<5.5	<5.6	<5.5	<5.5	<5.6	<5.6	---	<2500	<2,500	<1.8	---	18,000	1,836	---	---
DRO (mg/kg)	---	---	---	---	---	---	---	---	---	---	---	---	---	---	---	38,115	3,918	---	---
Total Lead (mg/kg)	---	---	---	---	---	---	---	---	---	---	---	---	---	---	---	---	---	---	---
PVOCs or VOCs (ug/kg)																			
Benzene	<25	<25	<25	<25	<25	<25	<25	<25	<25	<25	<30	---	<25	<25	<25	990	101	8,500	1,100
Toluene	<25	<25	<25	<25	<25	<25	<25	<25	<25	<25	<50	---	<25	<25	<25	294,508	30,274	38,000	---
Ethylbenzene	<25	<25	<25	<25	<25	<25	<25	<25	<25	<25	<50	---	<25	<25	<25	1,221,736	125,589	4,600	---
Xylenes	<25	<25	<25	<25	<25	<25	<25	81	55	<25	<100	---	<50	<50	<25	591,634	60,817	42,000	---
Trimethylbenzenes	440	4,800	<50	<50	<50	<50	<50	1,344	1,340	112	<100	---	<50	<50	<50	2,239,813	230,242	94,000	---
Methyl-tert-butyl ether	<25	<25	<25	<25	<25	<25	<25	<25	<25	<25	<50	---	<25	<25	<25	21,130	2,132	---	---
sec-Butylbenzene	---	---	---	---	---	---	---	---	---	---	---	---	<25	<25	---	266,103	27,354	---	---
Isopropylbenzene	---	---	---	---	---	---	---	---	---	---	---	---	<25	<25	---	3,298,003	339,019	---	---
n-Propylbenzene	---	---	---	---	---	---	---	---	---	---	---	---	<25	<25	---	890,546	91,544	---	---
p-Isopropyltoluene	---	---	---	---	---	---	---	---	---	---	---	---	<25	<25	---	---	---	---	---
Naphthalene	---	---	---	---	---	---	---	---	---	---	---	---	<25	<25	---	152,458	13,672	2,700	---

Notes:

Bold values exceed NR 746 Table 1 values for indicators of residual petroleum product in soil pores
Boxed values exceed NR 746 Table 2 values for protection of human health from direct contact with contaminated soil
--- - not analyzed, no standard or not applicable
< - less than
DRO - diesel range organics
GRO - gasoline range organics
i.u. - instrument units
µg/kg - micrograms per kilogram
mg/kg - milligrams per kilogram
NA - not applicable
PID - photoionization detector
PVOCs - petroleum volatile organic compounds
RCLs - residual contaminant levels
SSRCLs - site specific residual contaminant levels
VOCs - volatile organic compounds
WDNR - Wisconsin Department of Natural Resources

TABLE 2

SUMMARY OF CONFIRMATION SOIL SAMPLE ANALYTICAL RESULTS

RAINBOW ENTERPRISES
3822 West Elm Street
Milwaukee, Wisconsin

PARAMETERS	SAMPLE IDENTIFICATION										SSRCLs		NR 746	
	CS-1	CS-2	CS-3	CS-4	CS-5	CS-6	CS-7	CS-8	CS-9	CS-10	UNDER PAVEMENT BASELINE	OUTSIDE PAVEMENT BASELINE	TABLE 1	TABLE 2 (0'-4')
Date Collected	12/26/95	12/27/95	12/27/95	12/27/95	12/27/95	12/28/95	12/28/95	12/28/95	12/28/95	12/28/95	---	---	---	---
Depth (feet)	14	14-16	13-15	2-4	17-18	2-4	16-18	16-18	2-4	16-18	---	---	---	---
PID (i.u.)	4.0	3.4	>2,000	12	>2,000	23	>2,000	22	<1	>2,000	---	---	---	---
GRO (mg/kg)	<2.8	<2.8	130	<2.8	400	<2.7	780	<2.8	<2.8	440	18,000	1,836	---	---
DRO (mg/kg)	<3.9	<3.8	9.7	<3.8	35	<3.7	37	<3.8	<3.8	24	38,115	3,918	---	---
Total Lead (mg/kg)	11	11	9.6	9.1	14	10	12	8.2	16	11	---	---	---	---
PVOCs (ug/kg)														
Benzene	<0.6	<0.6	<50	0.8	<100	<0.6	5,000	0.6	0.6	1,500	990	101	8,500	1,100
Toluene	<0.4	1.6	<50	5.8	**47,000**	0.8	**97,000**	5.1	4.2	**57,000**	294,508	30,274	38,000	---
Ethylbenzene	<0.6	0.8	700	0.6	**14,000**	3.5	**24,000**	1.8	0.7	**14,000**	1,221,736	125,589	4,600	---
Xylenes	<1.6	1.4	2,370	2.9	**63,000**	11.6	**117,000**	7.4	2.7	**70,000**	591,634	60,817	42,000	---
Trimethylbenzenes	<1.6	<1.6	6,200	<1.6	22,200	13.0	41,700	5.7	1.0	24,600	2,239,813	230,242	94,000	---
Methyl-tert-butyl ether	<0.4	<0.5	220	<0.5	590	<0.4	820	<0.5	<0.4	630	21,130	2,132	---	---

Notes:

Bold values exceed NR 746 Table 1 values for indicators of residual petroleum product in soil pores
Boxed values exceed NR 746 Table 2 values for protection of human health from direct contact with contaminated soil
--- - not analyzed, no standard or not applicable
< - less than
DRO - diesel range organics
GRO - gasoline range organics
i.u. - instrument units
µg/kg - micrograms per kilogram
mg/kg - milligrams per kilogram
NA - not applicable
PID - photoionization detector
PVOCs - petroleum volatile organic compounds
RCLs - residual contaminant levels
SSRCLs - site specific residual contaminant levels
VOCs - volatile organic compounds
WDNR - Wisconsin Department of Natural Resources

TABLE 2 (CONTINUED)

SUMMARY OF CONFIRMATION SOIL SAMPLE ANALYTICAL RESULTS

RAINBOW ENTERPRISES
3822 West Elm Street
Milwaukee, Wisconsin

PARAMETERS	SAMPLE IDENTIFICATION										SSRCLs		NR 746	
	CS-11	CS-12	CS-13	CS-14	CS-15	CS-16	METHANOL BLANK				UNDER PAVEMENT BASELINE	OUTSIDE PAVEMENT BASELINE	TABLE 1	TABLE 2 (0'-4')
Date Collected	12/28/95	12/29/95	12/29/95	12/29/95	12/29/95	12/29/95	12/26/95	12/27/95	12/28/95	12/29/95	---	---	---	---
Depth (feet)	2-4	15-17	16-18	16-18	15-17	14-16	NA	NA	NA	NA	---	---	---	---
PID (i.u.)	9	<1	<1	<1	<1	<1	NA	NA	NA	NA	---	---	---	---
GRO (mg/kg)	<2.8	2.8	<2.8	<2.8	<2.8	<2.8	<2,500	<2,500	<2,500	<2,500	18,000	1,836	---	---
DRO (mg/kg)	<3.9	<4.0	<4.0	<4.1	<3.9	<3.9	---	---	---	---	38,115	3,918	---	---
Total Lead (mg/kg)	12	8.3	9.9	8.8	9.1	9.4	---	---	---	---	---	---	---	---
PVOCs (ug/kg)														
Benzene	<0.6	<0.6	<0.6	<0.6	<0.5	<0.6	<25	---	<25	<25	990	101	8,500	1,100
Toluene	<0.4	2.0	1.1	3.5	<0.4	1.8	<25	---	<25	<25	294,508	30,274	38,000	---
Ethylbenzene	<0.6	1.6	<0.6	<0.6	<0.5	<0.6	<25	---	<25	<25	1,221,736	125,589	4,600	---
Xylenes	2.4	4.2	<1.6	3.8	<1.6	1.4	<50	---	<50	<50	591,634	60,817	42,000	---
Trimethylbenzenes	6.9	1.6	<1.6	1.2	<1.6	<1.6	<50	---	<50	<50	2,239,813	230,242	94,000	---
Methyl-tert-butyl ether	<0.4	<0.4	<0.4	<0.5	<0.4	<0.4	<25	---	<25	<25	21,130	2,132	---	---

Notes:

Bold values exceed NR 746 Table 1 values for indicators of residual petroleum product in soil pores
Boxed values exceed NR 746 Table 2 values for protection of human health from direct contact with contaminated soil
--- - not analyzed, no standard or not applicable
< - less than
DRO - diesel range organics
GRO - gasoline range organics
i.u. - instrument units
µg/kg - micrograms per kilogram
mg/kg - milligrams per kilogram
NA - not applicable
PID - photoionization detector
PVOCs - petroleum volatile organic compounds
RCLs - residual contaminant levels
SSRCLs - site specific residual contaminant levels
VOCs - volatile organic compounds
WDNR - Wisconsin Department of Natural Resources

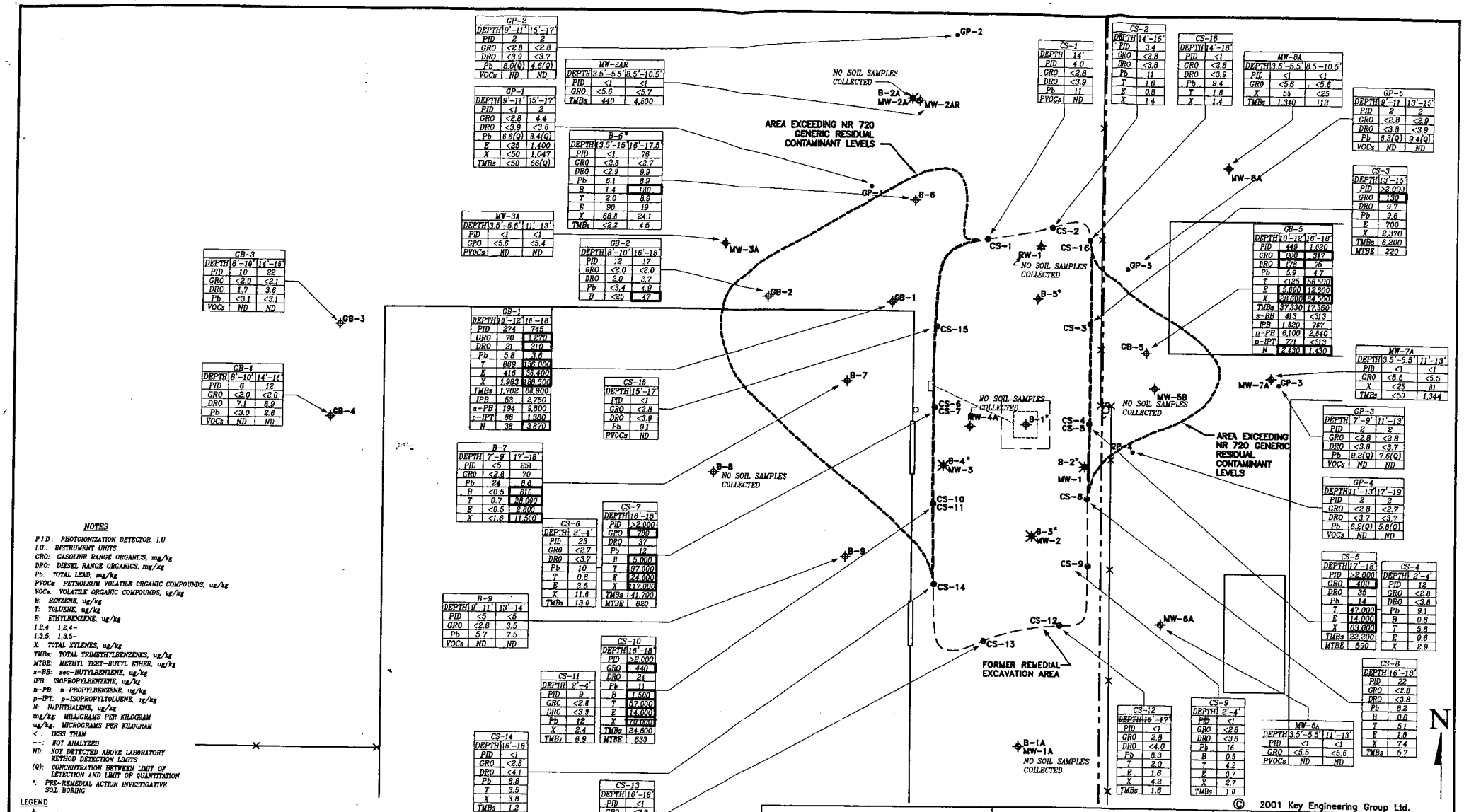

GP-2		
DEPTH	9'-11'	15'-17'
PID	2	2
GRO	<2.8	<2.8
DRO	<3.9	<3.7
Pb	8.0(Q)	4.6(Q)
VOCs	ND	ND

GP-1		
DEPTH	9'-11'	15'-17'
PID	<1	2
GRO	<2.8	4.4
DRO	<3.9	<3.6
Pb	6.6(Q)	8.4(Q)
E	<25	1,400
X	<50	1,047
TMBs	<50	56(Q)

MW-2AR		
DEPTH	3.5'-5.5'	8.5'-10.5'
PID	<1	<1
GRO	<5.6	<5.7
TMBs	440	4,800

B-6*		
DEPTH	3.5'-15'	16'-17.5'
PID	<1	76
GRO	<2.8	<2.7
DRO	<2.9	9.9
Pb	6.1	8.9
B	1.4	180
T	2.0	8.9
E	90	19
X	68.8	24.1
TMBs	<2.2	4.5

MW-3A		
DEPTH	3.5'-5.5'	11'-13'
PID	<1	<1
GRO	<5.6	<5.4
PVOCs	ND	ND

GB-2		
DEPTH	8'-10'	16'-18'
PID	12	17
GRO	<2.0	<2.0
DRO	2.0	2.7
Pb	<3.4	4.9
B	<25	47

GB-3		
DEPTH	8'-10'	14'-16'
PID	10	22
GRO	<2.0	<2.1
DRO	1.7	3.6
Pb	<3.1	<3.1
VOCs	ND	ND

GB-4		
DEPTH	8'-10'	14'-16'
PID	6	12
GRO	<2.0	<2.0
DRO	7.1	8.9
Pb	<3.0	2.6
VOCs	ND	ND

GB-1		
DEPTH	9'-12'	16'-18'
PID	274	745
GRO	70	1,270
DRO	21	210
Pb	5.8	3.6
T	869	136,000
E	418	38,400
X	1,983	128,500
TMBs	1,702	68,800
IPB	53	2,750
n-PB	194	9,800
p-IPT	88	1,380
N	38	3,870

CS-15		
DEPTH	15'-17'	
PID	<1	
GRO	<2.8	
DRO	<3.9	
Pb	9.1	
PVOCs	ND	

B-7		
DEPTH	7'-9'	17'-18'
PID	<5	251
GRO	<2.8	70
Pb	24	8.6
B	<0.5	816
T	0.7	28,000
E	<0.5	2,800
X	<1.6	11,500

CS-6		
DEPTH	2'-4'	
PID	23	
GRO	<2.7	
DRO	<3.7	
Pb	10	
T	0.8	
E	3.5	
X	11.6	
TMBs	13.0	

CS-7		
DEPTH	16'-18'	
PID	>2,000	
GRO	780	
DRO	37	
Pb	12	
B	15,000	
T	92,000	
E	24,000	
X	117,000	
TMBs	41,700	
MTBE	820	

B-9		
DEPTH	9'-11'	13'-14'
PID	<5	<5
GRO	<2.8	3.5
Pb	5.7	7.5
VOCs	ND	ND

CS-10		
DEPTH	16'-18'	
PID	>2,000	
GRO	440	
DRO	24	
Pb	11	
B	1,500	
T	57,000	
E	14,000	
X	70,000	
TMBs	24,800	
MTBE	630	

CS-11		
DEPTH	2'-4'	
PID	9	
GRO	<2.8	
DRO	<3.9	
Pb	12	
X	2.4	
TMBs	6.9	

CS-14		
DEPTH	16'-18'	
PID	<1	
GRO	<2.8	
DRO	<4.1	
Pb	8.8	
T	3.5	
X	3.8	
TMBs	1.2	

CS-13		
DEPTH	16'-18'	
PID	<1	
GRO	<2.8	
DRO	<4.0	
Pb	9.9	
T	1.1	

CS-1		
DEPTH	14'	
PID	4.0	
GRO	<2.8	
DRO	<3.9	
Pb	11	
PVOCs	ND	

CS-2		
DEPTH	14'-16'	
PID	3.4	
GRO	<2.8	
DRO	<3.8	
Pb	11	
T	1.6	
E	0.8	
X	1.4	

CS-16		
DEPTH	14'-16'	
PID	<1	
GRO	<2.8	
DRO	<3.9	
Pb	9.4	
T	1.8	
X	1.4	

MW-8A		
DEPTH	3.5'-5.5'	9.5'-10.5'
PID	<1	<1
GRO	<5.6	<5.6
X	55	<25
TMBs	1,340	112

GP-5		
DEPTH	9'-11'	13'-15'
PID	2	2
GRO	<2.8	<2.9
DRO	<3.8	<3.9
Pb	6.3(Q)	9.4(Q)
VOCs	ND	ND

CS-3		
DEPTH	13'-15'	
PID	>2,000	
GRO	130	
DRO	9.7	
Pb	9.6	
E	700	
X	2,370	
TMBs	6,200	
MTBE	220	

GB-5		
DEPTH	10'-12'	16'-18'
PID	449	1,820
GRO	600	347
DRO	128	75
Pb	5.9	4.7
T	<125	56,500
E	5,600	12,600
X	28,600	64,500
TMBs	37,330	17,550
s-BB	413	<313
IPB	1,820	787
n-PB	6,100	2,840
p-IPT	771	<313
N	2,180	1,430

MW-7A		
DEPTH	3.5'-5.5'	11'-13'
PID	<1	<1
GRO	<5.6	<5.5
X	<25	81
TMBs	<50	1,344

GP-3		
DEPTH	7'-9'	11'-13'
PID	2	2
GRO	<2.8	<2.8
DRO	<3.8	<3.7
Pb	9.2(Q)	7.6(Q)
VOCs	ND	ND

GP-4		
DEPTH	11'-13'	17'-19'
PID	2	2
GRO	<2.8	<2.7
DRO	<3.7	<3.7
Pb	6.2(Q)	5.8(Q)
VOCs	ND	ND

CS-5		
DEPTH	17'-18'	
PID	>2,000	
GRO	400	
DRO	35	
Pb	14	
T	17,000	
E	14,000	
X	63,000	
TMBs	22,200	
MTBE	590	

CS-4		
DEPTH	2'-4'	
PID	12	
GRO	<2.8	
DRO	<3.8	
Pb	9.1	
B	0.8	
T	5.8	
E	0.6	
X	2.9	

CS-8		
DEPTH	16'-18'	
PID	22	
GRO	<2.8	
DRO	<3.8	
Pb	8.2	
B	0.6	
T	5.1	
E	1.8	
X	7.4	
TMBs	5.7	

CS-12		
DEPTH	16'-17'	
PID	<1	
GRO	2.8	
DRO	<4.0	
Pb	8.3	
T	2.0	
E	1.6	
X	4.2	
TMBs	1.6	

CS-9		
DEPTH	2'-4'	
PID	<1	
GRO	<2.8	
DRO	<3.8	
Pb	16	
B	0.6	
T	4.2	
E	0.7	
X	2.7	
TMBs	1.0	

MW-6A		
DEPTH	3.5'-5.5'	11'-13'
PID	<1	<1
GRO	<5.5	<5.6
PVOCs	ND	ND

NOTES

P.I.D: PHOTOIONIZATION DETECTOR, I.U
I.U.: INSTRUMENT UNITS
GRO: GASOLINE RANGE ORGANICS, mg/kg
DRO: DIESEL RANGE ORGANICS, mg/kg
Pb: TOTAL LEAD, mg/kg
PVOCs: PETROLEUM VOLATILE ORGANIC COMPOUNDS, ug/kg
VOCs: VOLATILE ORGANIC COMPOUNDS, ug/kg
B: BENZENE, ug/kg
T: TOLUENE, ug/kg
E: ETHYLBENZENE, ug/kg
1,2,4: 1,2,4-
1,3,5: 1,3,5-
X: TOTAL XYLENES, ug/kg
TMBs: TOTAL TRIMETHYLBENZENES, ug/kg
MTBE: METHYL TERT-BUTYL ETHER, ug/kg
s-BB: sec-BUTYLBENZENE, ug/kg
IPB: ISOPROPYLBENZENE, ug/kg
n-PB: n-PROPYLBENZENE, ug/kg
p-IPT: p-ISOPROPYLTOLUENE, ug/kg
N: NAPHTHALENE, ug/kg
mg/kg: MILLIGRAMS PER KILOGRAM
ug/kg: MICROGRAMS PER KILOGRAM
< : LESS THAN
--: NOT ANALYZED
ND: NOT DETECTED ABOVE LABORATORY METHOD DETECTION LIMITS
(Q): CONCENTRATION BETWEEN LIMIT OF DETECTION AND LIMIT OF QUANTITATION
*: PRE-REMEDIAL ACTION INVESTIGATIVE SOIL BORING

LEGEND

- MONITORING WELL LOCATION
- RECOVERY WELL LOCATION
- ABANDONED MONITORING WELL LOCATIONS
- GEOPROBE LOCATION (ADDITIONAL SITE INVESTIGATION)
- GEOPROBE LOCATION (SUPPLEMENTAL SITE INVESTIGATION)
- CONFIRMATION SAMPLE (CS)
- CONCENTRATION GREATER THAN NR 720 GENERIC RESIDUAL CONTAMINANT LEVEL (GRCL) BASED ON THE PROTECTION OF GROUNDWATER

© 2001 Key Engineering Group Ltd.

0 10 20
SCALE: 1"=20'

DRN. BY:	J.J.J.	DATE:	11/19/01
DSN. BY:	D.K.P.	FILE NO.:	0412012
CHK. BY:	D.K.P.	DWG. NO.:	412125
REV. BY:	G.E.J.	SHEET NO.:	2

KEY ENGINEERING GROUP LTD.

FIGURE 1
SUMMARY OF SOIL SAMPLE ANALYTICAL RESULTS (NR 720)

RAINBOW ENTERPRISES
3822 WEST ELM STREET
MILWAUKEE, WISCONSIN

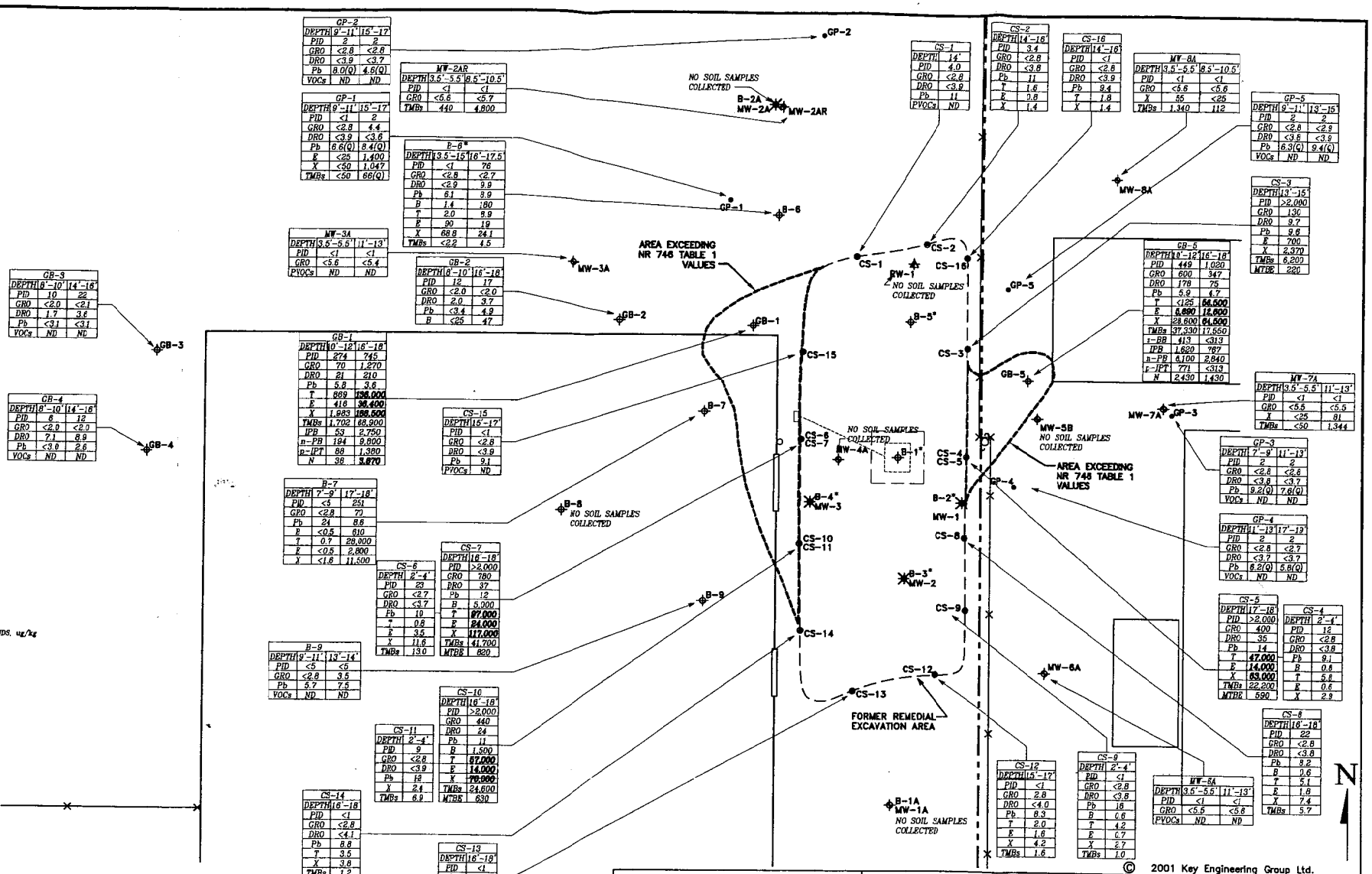

GP-2		
DEPTH	9'-11'	15'-17'
PID	2	2
GRO	<2.8	<2.8
DRO	<3.9	<3.7
Pb	8.0(Q)	4.6(Q)
VOCs	ND	ND

MW-2AR		
DEPTH	3.5'-5.5'	8.5'-10.5'
PID	<1	<1
GRO	<5.6	<5.7
TMBs	440	4,800

GP-1		
DEPTH	9'-11'	15'-17'
PID	<1	2
GRO	<2.8	4.4
DRO	<3.9	<3.6
Pb	6.6(Q)	8.4(Q)
B	<25	1,400
X	<50	1,047
TMBs	<50	66(Q)

B-6*		
DEPTH	3.5'-15'	16'-17.5'
PID	<1	76
GRO	<2.8	<2.7
DRO	<2.9	9.9
Pb	6.1	9.9
B	1.4	180
T	2.0	9.9
E	90	19
X	68.8	24.1
TMBs	<2.2	4.5

MW-3A		
DEPTH	3.5'-5.5'	11'-13'
PID	<1	<1
GRO	<5.6	<5.4
PVOCs	ND	ND

GB-2		
DEPTH	8'-10'	16'-18'
PID	12	17
GRO	<2.0	<2.0
DRO	2.0	3.7
Pb	<3.4	4.9
B	<25	47

GB-3		
DEPTH	8'-10'	14'-16'
PID	10	22
GRO	<2.0	<2.1
DRO	1.7	3.6
Pb	<3.1	<3.1
VOCs	ND	ND

GB-4		
DEPTH	8'-10'	14'-16'
PID	6	12
GRO	<2.0	<2.0
DRO	7.1	8.9
Pb	<3.0	2.6
VOCs	ND	ND

GB-1		
DEPTH	10'-12'	16'-18'
PID	274	745
GRO	70	1,270
DRO	21	210
Pb	5.8	3.6
T	669	**136,000**
E	416	**36,400**
X	1,983	**158,500**
TMBs	1,702	68,900
IPB	53	2,750
n-PB	194	9,800
p-IPT	88	1,380
N	38	**3,870**

CS-15	
DEPTH	15'-17'
PID	<1
GRO	<2.8
DRO	<3.9
Pb	9.1
PVOCs	ND

B-7		
DEPTH	7'-9'	17'-18'
PID	<5	251
GRO	<2.8	70
Pb	24	8.8
E	<0.5	610
T	0.7	28,000
E	<0.5	2,800
X	<1.8	11,500

CS-6	
DEPTH	2'-4'
PID	23
GRO	<2.7
DRO	<3.7
Pb	10
T	0.8
E	3.5
X	11.6
TMBs	13.0

CS-7		
DEPTH	16'-18'	
PID	>2,000	
GRO	780	
DRO	37	
Pb	12	
B	5,000	
T	**97,000**	
E	**24,000**	
X	**117,000**	
TMBs	41,700	
MTBE	820	

B-9		
DEPTH	9'-11'	13'-14'
PID	<5	<5
GRO	<2.8	3.5
Pb	5.7	7.5
VOCs	ND	ND

CS-10		
DEPTH	16'-18'	
PID	>2,000	
GRO	440	
DRO	24	
Pb	11	
B	1,500	
T	**67,000**	
E	**14,000**	
X	**70,000**	
TMBs	24,600	
MTBE	630	

CS-11		
DEPTH	2'-4'	
PID	9	
GRO	<2.8	
DRO	<3.9	
Pb	12	
X	2.4	
TMBs	6.9	

CS-14	
DEPTH	16'-18'
PID	<1
GRO	<2.8
DRO	<4.1
Pb	8.8
T	3.5
X	3.8
TMBs	1.2

CS-13	
DEPTH	16'-18'
PID	<1
GRO	<2.8
DRO	<4.0
Pb	9.9
T	1.1

CS-1	
DEPTH	14'
PID	4.0
GRO	<2.8
DRO	<3.9
Pb	11
PVOCs	ND

CS-2	
DEPTH	14'-16'
PID	3.4
GRO	<2.8
DRO	<3.9
Pb	11
T	1.6
E	0.8
X	1.4

CS-16		
DEPTH	14'-16'	
PID	<1	
GRO	<2.8	
DRO	<3.9	
Pb	9.4	
T	1.8	
X	1.4	

MW-8A		
DEPTH	3.5'-5.5'	8.5'-10.5'
PID	<1	<1
GRO	<5.6	<5.6
X	55	<25
TMBs	1,340	112

GP-5		
DEPTH	9'-11'	13'-15'
PID	2	2
GRO	<2.8	<2.9
DRO	<3.6	<3.9
Pb	6.3(Q)	9.4(Q)
VOCs	ND	ND

CS-3	
DEPTH	13'-15'
PID	>2,000
GRO	130
DRO	9.7
Pb	9.6
E	700
X	2,370
TMBs	6,200
MTBE	220

GB-5		
DEPTH	10'-12'	16'-18'
PID	449	1,020
GRO	600	347
DRO	179	75
Pb	5.9	4.7
T	<125	**54,500**
E	**5,690**	**12,600**
X	28,600	**64,500**
TMBs	37,330	17,550
s-BB	413	<313
IPB	1,620	787
n-PB	6,100	2,840
p-IPT	771	<313
N	2,430	1,430

MW-7A		
DEPTH	3.5'-5.5'	11'-13'
PID	<1	<1
GRO	<5.5	<5.5
X	<25	81
TMBs	<50	1,344

GP-3		
DEPTH	7'-9'	11'-13'
PID	2	2
GRO	<2.8	<2.6
DRO	<3.8	<3.7
Pb	9.2(Q)	7.6(Q)
VOCs	ND	ND

GP-4		
DEPTH	11'-13'	17'-19'
PID	2	2
GRO	<2.8	<2.7
DRO	<3.7	<3.7
Pb	8.2(Q)	5.8(Q)
VOCs	ND	ND

CS-5	
DEPTH	17'-18'
PID	>2,000
GRO	400
DRO	35
Pb	14
T	**47,000**
E	**14,000**
X	**63,000**
TMBs	22,200
MTBE	590

CS-4	
DEPTH	2'-4'
PID	12
GRO	<2.8
DRO	<3.8
Pb	9.1
B	0.8
T	5.8
E	0.6
X	2.9

CS-8	
DEPTH	16'-18'
PID	22
GRO	<2.8
DRO	<3.8
Pb	8.2
B	0.6
T	5.1
E	1.8
X	7.4
TMBs	5.7

CS-12	
DEPTH	15'-17'
PID	<1
GRO	2.8
DRO	<4.0
Pb	8.3
T	2.0
E	1.6
X	4.2
TMBs	1.6

CS-9	
DEPTH	2'-4'
PID	<1
GRO	<2.8
DRO	<3.8
Pb	16
B	0.6
T	4.2
E	0.7
X	2.7
TMBs	1.0

MW-6A		
DEPTH	3.5'-5.5'	11'-13'
PID	<1	<1
GRO	<5.5	<5.8
PVOCs	ND	ND

NOTES

P.I.D: PHOTOIONIZATION DETECTOR, I.U
I.U.: INSTRUMENT UNITS
GRO: GASOLINE RANGE ORGANICS, mg/kg
DRO: DIESEL RANGE ORGANICS, mg/kg
Pb: TOTAL LEAD, mg/kg
PVOCs: PETROLEUM VOLATILE ORGANIC COMPOUNDS, ug/kg
VOCs: VOLATILE ORGANIC COMPOUNDS, ug/kg
B: BENZENE, ug/kg
T: TOLUENE, ug/kg
E: ETHYLBENZENE, ug/kg
1,2,4: 1,2,4-
1,3,5: 1,3,5-
X: TOTAL XYLENES, ug/kg
TMBs: TOTAL TRIMETHYLBENZENES, ug/kg
MTBE: METHYL TERT-BUTYL ETHER, ug/kg
s-BB: sec-BUTYLBENZENE, ug/kg
IPB: ISOPROPYLBENZENE, ug/kg
n-PB: n-PROPYLBENZENE, ug/kg
p-IPT: p-ISOPROPYLTOLUENE, ug/kg
N: NAPHTHALENE, ug/kg
mg/kg: MILLIGRAMS PER KILOGRAM
ug/kg: MICROGRAMS PER KILOGRAM
< : LESS THAN
--: NOT ANALYZED
ND: NOT DETECTED ABOVE LABORATORY METHOD DETECTION LIMITS
(Q): CONCENTRATION BETWEEN LIMIT OF DETECTION AND LIMIT OF QUANTITATION
*: PRE-REMEDIAL ACTION INVESTIGATIVE SOIL BORING

LEGEND

- MONITORING WELL LOCATION
- RECOVERY WELL LOCATION
- ABANDONED MONITORING WELL LOCATIONS
- GEOPROBE LOCATION (ADDITIONAL SITE INVESTIGATION)
- GEOPROBE LOCATION (SUPPLEMENTAL SITE INVESTIGATION)
- CONFIRMATION SAMPLE (CS)
- 360 CONCENTRATION GREATER THAN NR 746 TABLE 1 VALUES FOR INDICATORS OF RESIDUAL PETROLEUM PRODUCT IN SOIL PORES

0 10 20
SCALE: 1"=20'

DRN. BY:	J.J.J.	DATE:	11/19/01
DSN. BY:	D.K.P.	FILE NO.:	0412012
CHK. BY:	D.K.P.	DWG. NO.:	412125A
REV. BY:	G.L.J.	SHEET NO.:	2

KEY ENGINEERING GROUP LTD.

© 2001 Key Engineering Group Ltd.

FIGURE 3
SUMMARY OF SOIL SAMPLE ANALYTICAL RESULTS (NR 746)

RAINBOW ENTERPRISES
3822 WEST ELM STREET
MILWAUKEE, WISCONSIN

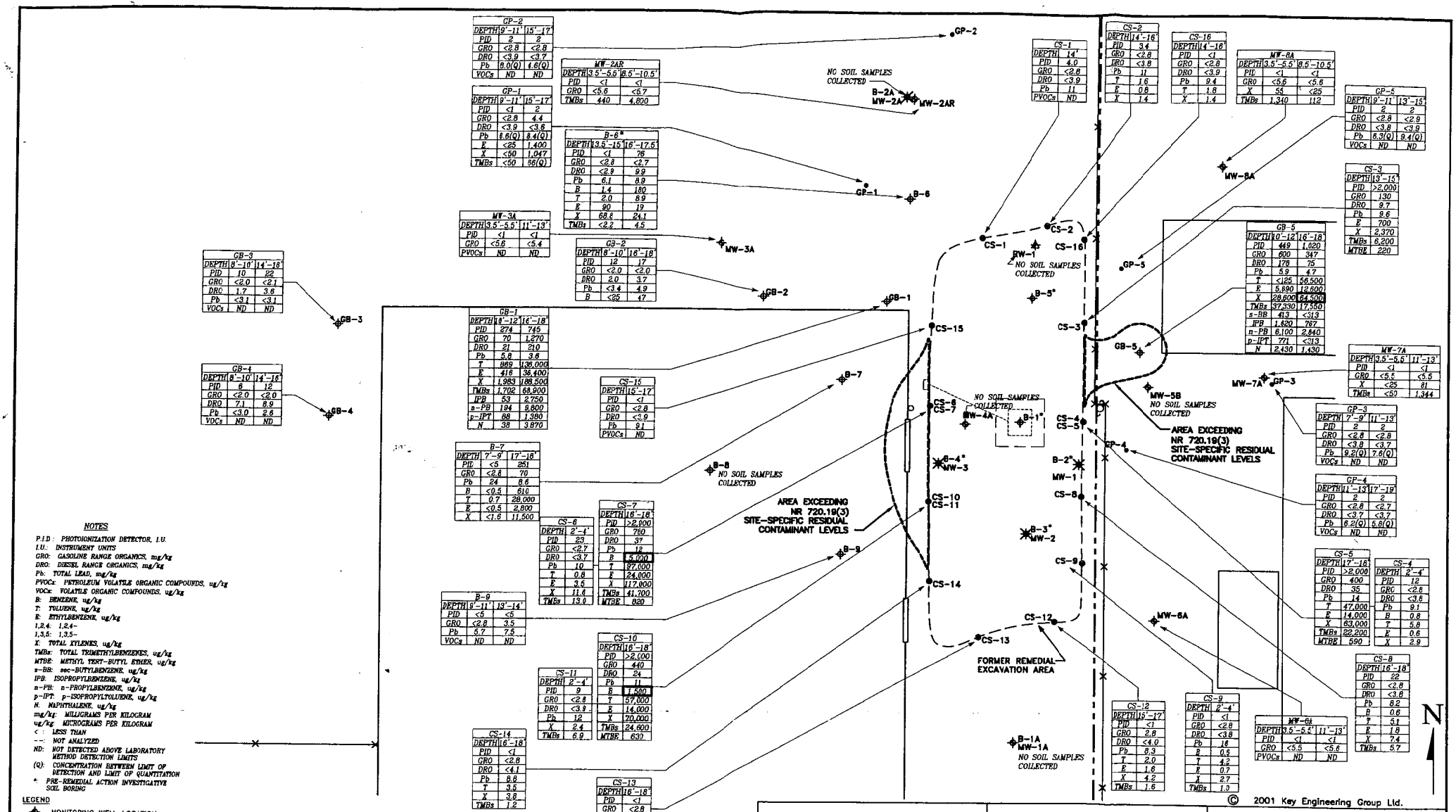

GP-2		
DEPTH	9'-11'	15'-17'
PID	2	2
GRO	<2.8	<2.8
DRO	<3.9	<3.7
Pb	6.0(Q)	4.6(Q)
VOCs	ND	ND

GP-1		
DEPTH	9'-11'	15'-17'
PID	<1	2
GRO	<2.8	4.4
DRO	<3.9	<3.6
Pb	8.6(Q)	8.4(Q)
E	<25	1,400
X	<50	1,047
TMBs	<50	86(Q)

MW-2AR		
DEPTH	3.5'-5.5'	8.5'-10.5'
PID	<1	<1
GRO	<5.6	<5.7
TMBs	440	4,800

B-6*		
DEPTH	13.5'-15'	16'-17.5'
PID	<1	76
GRO	<2.8	<2.7
DRO	<2.9	9.9
Pb	6.1	8.9
B	1.4	180
T	2.0	8.9
E	90	19
X	68.6	24.1
TMBs	<2.2	4.5

MW-3A		
DEPTH	3.5'-5.5'	11'-13'
PID	<1	<1
GRO	<5.6	<5.4
PVOCs	ND	ND

GB-2		
DEPTH	8'-10'	16'-18'
PID	12	17
GRO	<2.0	<2.0
DRO	2.0	3.7
Pb	<3.4	4.9
B	<25	47

GB-3		
DEPTH	8'-10'	14'-16'
PID	10	22
GRO	<2.0	<2.1
DRO	1.7	3.6
Pb	<3.1	<3.1
VOCs	ND	ND

GB-4		
DEPTH	8'-10'	14'-16'
PID	6	12
GRO	<2.0	<2.0
DRO	7.1	8.9
Pb	<3.0	2.6
VOCs	ND	ND

GB-1		
DEPTH	10'-12'	16'-18'
PID	274	745
GRO	70	1,270
DRO	21	210
Pb	5.8	3.6
T	869	136,000
E	416	38,400
X	1,983	188,500
TMBs	1,702	68,900
IPB	53	2,750
n-PB	194	9,800
p-IPT	68	1,380
N	38	3,870

CS-15		
DEPTH	15'-17'	
PID	<1	
GRO	<2.8	
DRO	<3.9	
Pb	9.1	
PVOCs	ND	

B-7		
DEPTH	7'-9'	17'-18'
PID	<5	251
GRO	<2.8	70
Pb	24	8.6
B	<0.5	610
T	0.7	28,000
E	<0.5	2,800
X	<1.6	11,500

CS-6		
DEPTH	2'-4'	
PID	23	
GRO	<2.7	
DRO	<3.7	
Pb	10	
T	0.8	
E	3.5	
X	11.6	
TMBs	13.0	

CS-7		
DEPTH	16'-18'	
PID	>2,000	
GRO	760	
DRO	37	
Pb	12	
B	5,000	
T	97,000	
E	24,000	
X	117,000	
TMBs	41,700	
MTBE	820	

B-9		
DEPTH	9'-11'	13'-14'
PID	<5	<5
GRO	<2.8	3.5
Pb	5.7	7.5
VOCs	ND	ND

CS-10		
DEPTH	16'-18'	
PID	>2,000	
GRO	440	
DRO	24	
Pb	11	
B	1,500	
T	57,000	
E	14,000	
X	70,000	
TMBs	24,600	
MTBE	630	

CS-11		
DEPTH	2'-4'	
PID	9	
GRO	<2.8	
DRO	<3.9	
Pb	12	
X	2.4	
TMBs	6.9	

CS-14		
DEPTH	16'-18'	
PID	<1	
GRO	<2.8	
DRO	<4.1	
Pb	8.8	
T	3.5	
X	3.8	
TMBs	1.2	

CS-13		
DEPTH	16'-18'	
PID	<1	
GRO	<2.8	
DRO	<4.0	
Pb	9.9	
T	1.1	

CS-1		
DEPTH	14'	
PID	4.0	
GRO	<2.8	
DRO	<3.9	
Pb	11	
PVOCs	ND	

CS-2		
DEPTH	14'-16'	
PID	3.4	
GRO	<2.8	
DRO	<3.8	
Pb	11	
T	1.6	
E	0.8	
X	1.4	

CS-16		
DEPTH	14'-16'	
PID	<1	
GRO	<2.8	
DRO	<3.9	
Pb	9.4	
T	1.8	
X	1.4	

MW-8A		
DEPTH	3.5'-5.5'	8.5'-10.5'
PID	<1	<1
GRO	<5.6	<5.6
X	55	<25
TMBs	1,340	112

GP-5		
DEPTH	9'-11'	13'-15'
PID	2	2
GRO	<2.8	<2.9
DRO	<3.8	<3.9
Pb	6.3(Q)	9.4(Q)
VOCs	ND	ND

CS-3	
DEPTH	13'-15'
PID	>2,000
GRO	130
DRO	9.7
Pb	9.6
E	700
X	2,370
TMBs	6,200
MTBE	220

GB-5		
DEPTH	10'-12'	16'-18'
PID	449	1,020
GRO	600	347
DRO	178	75
Pb	5.9	4.7
T	<125	56,500
E	5,890	12,600
X	28,600	64,500
TMBs	37,350	17,550
s-BB	413	<313
IPB	1,620	787
n-PB	6,100	2,840
p-IPT	771	<313
N	2,430	1,430

MW-7A		
DEPTH	3.5'-5.5'	11'-13'
PID	<1	<1
GRO	<5.5	<5.5
X	<25	81
TMBs	<50	1,344

GP-3		
DEPTH	7'-9'	11'-13'
PID	2	2
GRO	<2.8	<2.8
DRO	<3.8	<3.7
Pb	9.2(Q)	7.6(Q)
VOCs	ND	ND

GP-4		
DEPTH	11'-13'	17'-19'
PID	2	2
GRO	<2.8	<2.7
DRO	<3.7	<3.7
Pb	6.2(Q)	5.8(Q)
VOCs	ND	ND

CS-5		
DEPTH	17'-18'	
PID	>2,000	
GRO	400	
DRO	35	
Pb	14	
T	47,000	
E	14,000	
X	63,000	
TMBs	22,200	
MTBE	590	

CS-4		
DEPTH	2'-4'	
PID	12	
GRO	<2.6	
DRO	<3.6	
Pb	9.1	
B	0.8	
T	5.8	
E	0.6	
X	2.9	

CS-8		
DEPTH	16'-18'	
PID	22	
GRO	<2.8	
DRO	<3.6	
Pb	8.2	
B	0.6	
T	5.1	
E	1.8	
X	7.4	
TMBs	5.7	

CS-12		
DEPTH	15'-17'	
PID	<1	
GRO	2.8	
DRO	<4.0	
Pb	8.3	
T	2.0	
E	1.6	
X	4.2	
TMBs	1.6	

CS-9		
DEPTH	2'-4'	
PID	<1	
GRO	<2.8	
DRO	<3.8	
Pb	16	
B	0.5	
T	4.2	
E	0.7	
X	2.7	
TMBs	1.0	

MW-6A		
DEPTH	3.5'-5.5'	11'-13'
PID	<1	<1
GRO	<5.5	<5.6
PVOCs	ND	ND

NOTES

P.I.D : PHOTOIONIZATION DETECTOR, I.U.
I.U.: INSTRUMENT UNITS
GRO: GASOLINE RANGE ORGANICS, mg/kg
DRO: DIESEL RANGE ORGANICS, mg/kg
Pb: TOTAL LEAD, mg/kg
PVOCs: PETROLEUM VOLATILE ORGANIC COMPOUNDS, ug/kg
VOCs: VOLATILE ORGANIC COMPOUNDS, ug/kg
B: BENZENE, ug/kg
T: TOLUENE, ug/kg
E: ETHYLBENZENE, ug/kg
1,2,4: 1,2,4-
1,3,5: 1,3,5-
X: TOTAL XYLENES, ug/kg
TMBs: TOTAL TRIMETHYLBENZENES, ug/kg
MTBE: METHYL TERT-BUTYL ETHER, ug/kg
s-BB: sec-BUTYLBENZENE, ug/kg
IPB: ISOPROPYLBENZENE, ug/kg
n-PB: n-PROPYLBENZENE, ug/kg
p-IPT: p-ISOPROPYLTOLUENE, ug/kg
N: NAPHTHALENE, ug/kg
mg/kg: MILLIGRAMS PER KILOGRAM
ug/kg: MICROGRAMS PER KILOGRAM
< : LESS THAN
--: NOT ANALYZED
ND: NOT DETECTED ABOVE LABORATORY METHOD DETECTION LIMITS
(Q): CONCENTRATION BETWEEN LIMIT OF DETECTION AND LIMIT OF QUANTITATION
*: PRE-REMEDIAL ACTION INVESTIGATIVE SOIL BORING

LEGEND

- MONITORING WELL LOCATION
- RECOVERY WELL LOCATION
- ABANDONED MONITORING WELL LOCATIONS
- GEOPROBE LOCATION (ADDITIONAL SITE INVESTIGATION)
- GEOPROBE LOCATION (SUPPLEMENTAL SITE INVESTIGATION)
- CONFIRMATION SAMPLE (CS)
- CONCENTRATION GREATER THAN NR 720.19(3) SITE-SPECIFIC RESIDUAL CONTAMINANT LEVELS (SSRCLs) BASED ON THE PROTECTION OF GROUNDWATER

0 10 20
SCALE: 1"=20'

DRN. BY:	J.J.J.	DATE:	11/26/01
DSN. BY:	D.K.P.	FILE NO.:	0412012
CHK. BY:	D.K.P.	DWG. NO.:	4121259
REV. BY:	G.L.J.	SHEET NO.:	2

KEY ENGINEERING GROUP LTD.

© 2001 Key Engineering Group Ltd.

FIGURE 2
SUMMARY OF SOIL SAMPLE ANALYTICAL RESULTS (SSRCLs)

RAINBOW ENTERPRISES
3822 WEST ELM STREET
MILWAUKEE, WISCONSIN