GIS REGISTRY
Cover Sheet

August 2011
(RR-5367)

JAN 30 2012

Source Property Information

CLOSURE DATE: Jan 27, 2012

BRRTS #: **03-41-004094**

FID #: 241624460

ACTIVITY NAME: Former Ronald Giguere Property

DATCP #:

PROPERTY ADDRESS: 3100 West Auer Avenue

PECFA#:

MUNICIPALITY: Milwaukee

PARCEL ID #: 286-0106-000-2

***WTM COORDINATES:**

X: **686704** Y: **291418**

** Coordinates are in WTM83, NAD83 (1991)*

WTM COORDINATES REPRESENT:

- (•) Approximate Center Of Contaminant Source
- ( ) Approximate Source Parcel Center

Please check as appropriate: (BRRTS Action Code)

Contaminated Media:

- [ ] Groundwater Contamination > ES *(236)*
  - [ ] Contamination in ROW
  - [ ] Off-Source Contamination

  *(**note:** for list of off-source properties see "Impacted Off-Source Property" form)*

- [x] Soil Contamination > *RCL or **SSRCL *(232)*
  - [ ] Contamination in ROW
  - [ ] Off-Source Contamination

  *(**note:** for list of off-source properties see "Impacted Off-Source Property" form)*

Land Use Controls:

- [x] N/A (*Not Applicable*)
- [ ] Soil: maintain industrial zoning *(220)*

  *(**note:** soil contamination concentrations between non-industrial and industrial levels)*
- [ ] Structural Impediment *(224)*
- [ ] Site Specific Condition *(228)*
- [ ] Cover or Barrier *(222)*

  *(**note:** maintenance plan for groundwater or direct contact)*
- [ ] Vapor Mitigation *(226)*
- [ ] Maintain Liability Exemption *(230)*

  *(**note:** local government unit or economic development corporation was directed to take a response action)*

Monitoring Wells:

Are all monitoring wells properly abandoned per NR 141? *(234)*

(•) Yes ( ) No ( ) N/A

** Residual Contaminant Level*
***Site Specific Residual Contaminant Level*

State of Wisconsin
Department of Natural Resources **PLEASE ASSEMBLE IN THIS ORDER**
http://dnr.wi.gov

GIS Registry Checklist

Form 4400-245 (R 8/11)

This Adobe Fillable form is intended to provide a list of information that is required for evaluation for case closure. It is to be used in conjunction with Form 4400-202, Case Closure Request. The closure of a case means that the Department has determined that no further response is required at that time based on the information that has been submitted to the Department.

NOTICE: Completion of this form is mandatory for applications for case closure pursuant to ch. 292, Wis. Stats. and ch. NR 726, Wis. Adm. Code, including cases closed under ch. NR 746 and ch. NR 726. The Department will not consider, or act upon your application, unless all applicable sections are completed on this form and the closure fee and any other applicable fees, required under ch. NR 749, Wis. Adm. Code, Table 1 are included. It is not the Department's intention to use any personally identifiable information from this form for any purpose other than reviewing closure requests and determining the need for additional response action. The Department may provide this information to requesters as required by Wisconsin's Open Records law [ss. 19.31 - 19.39, Wis. Stats.].

BRRTS #: 03-41-004094 *(No Dashes)* PARCEL ID #: 286-0106-000-2

ACTIVITY NAME: Former Ronald Giguere Property WTM COORDINATES: X: 686704 Y: 291418

CLOSURE DOCUMENTS (the Department adds these items to the final GIS packet for posting on the Registry)

- [x] **Closure Letter**
- [ ] **Maintenance Plan** *(if activity is closed with a land use limitation or condition (land use control) under s. 292.12, Wis. Stats.)*
- [ ] **Continuing Obligation Cover Letter** (for property owners affected by residual contamination and/or continuing obligations)
- [ ] **Conditional Closure Letter**
- [ ] **Certificate of Completion (COC)** (for VPLE sites)

SOURCE LEGAL DOCUMENTS

- [x] **Deed:** The most recent deed as well as legal descriptions, for the **Source Property** (where the contamination originated). Deeds for other, off-source (off-site) properties are located in the **Notification** section.
  Note: *If a property has been purchased with a land contract and the purchaser has not yet received a deed, a copy of the land contract which includes the legal description shall be submitted instead of the most recent deed. If the property has been inherited, written documentation of the property transfer should be submitted along with the most recent deed.*
- [x] **Certified Survey Map:** A copy of the certified survey map or the relevant section of the recorded plat map *for those properties where the legal description in the most recent deed refers to a certified survey map or a recorded plat map.* (lots on subdivided or platted property (e.g. lot 2 of xyz subdivision)).

  Figure #: 286-14 **Title: Cont. of Forest Park**
- [x] **Signed Statement:** A statement signed by the Responsible Party (RP), which states that he or she believes that the attached legal description accurately describes the correct contaminated property.

MAPS (meeting the visual aid requirements of s. NR 716.15(2)(h))

Maps must be no larger than 11 x 17 inches unless the map is submitted electronically.

- [x] **Location Map:** A map outlining all properties within the contaminated site boundaries on a U.S.G.S. topographic map or plat map in sufficient detail to permit easy location of all parcels. If groundwater standards are exceeded, include the location of all potable wells within 1200 feet of the site.
  Note: *Due to security reasons municipal wells are not identified on GIS Packet maps. However, the locations of these municipal wells must be identified on Case Closure Request maps.*

  Figure #: 1 **Title: Site Location Map Mauer Auto Lease**
- [x] **Detailed Site Map:** A map that shows all relevant features (buildings, roads, individual property boundaries, contaminant sources, utility lines, monitoring wells and potable wells) within the contaminated area. This map is to show the location of all contaminated public streets, and highway and railroad rights-of-way in relation to the source property and in relation to the boundaries of groundwater contamination exceeding a ch. NR 140 Enforcement Standard (ES), and/or in relation to the boundaries of soil contamination exceeding a Residual Contaminant Level (RCL) or a Site Specific Residual Contaminant Levels (SSRCL) as determined under s. NR 720.09, 720.11 and 720.19.

  Figure #: 2 **Title: Site Plan Map**
- [x] **Soil Contamination Contour Map:** For sites closing with residual soil contamination, this map is to show the location of all contaminated soil and a single contour showing the horizontal extent of each area of contiguous residual soil contamination that exceeds a Residual Contaminant Level (RCL) or a Site Specific Residual Contaminant Level (SSRCL)as determined under s. NR 720.09, 720.11 and 720.19.

  Figure #: 5 **Title: Soil Analytical Results**

BRRTS #: 03-41-004094 ACTIVITY NAME: Former Ronald Giguere Property

MAPS (continued)

☒ **Geologic Cross-Section Map:** A map showing the source location and vertical extent of residual soil contamination exceeding a Residual Contaminant Level (RCL) or a Site Specific Residual Contaminant Level (SSRCL). If groundwater contamination exceeds a ch. NR 140 Enforcement Standard (ES) when closure is requested, show the source location and vertical extent, water table and piezometric elevations, and locations and elevations of geologic units, bedrock and confining units, if any.

Figure #: 3 **Title: Cross-Section A-A'**

Figure #: 4 **Title: Cross-Section B-B'**

☒ **Groundwater Isoconcentration Map:** For sites closing with residual groundwater contamination, this map shows the horizontal extent of all groundwater contamination exceeding a ch. NR140 Preventive Action Limit (PAL) and an Enforcement Standard (ES). Indicate the direction and date of groundwater flow, based on the most recent sampling data.
Note: *This is intended to show the total area of contaminated groundwater.*

Figure #: 6 **Title: Groundwater Analytical Results**

☐ **Groundwater Flow Direction Map:** A map that represents groundwater movement at the site. If the flow direction varies by more then 20° over the history of the site, submit 2 groundwater flow maps showing the maximum variation in flow direction.

Figure #: **Title:**

Figure #: **Title:**

TABLES (meeting the requirements of s. NR 716.15(2)(h)(3))

Tables must be no larger than 11 x 17 inches unless the table is submitted electronically. Tables must not contain shading and/or cross-hatching. The use of **BOLD** or *ITALICS* is acceptable.

☒ **Soil Analytical Table:** A table showing remaining soil contamination with analytical results and collection dates.
Note: This is one table of results for the contaminants of concern. Contaminants of concern are those that were found during the site investigation, that remain after remediation. It may be necessary to create a new table to meet this requirement.

Table #: 1,2,3 **Title: Soil Analytical Results (VOCs & GRO), (PAHs & DRO), and (RCRA Metals)**

☒ **Groundwater Analytical Table:** Table(s) that show the most recent analytical results and collection dates, for all monitoring wells and any potable wells for which samples have been collected.

Table #: 4 **Title: Groundwater Analytical Results**

☐ **Water Level Elevations:** Table(s) that show the previous four (at minimum) water level elevation measurements/dates from all monitoring wells. If present, free product is to be noted on the table.

Table #: **Title:**

IMPROPERLY ABANDONED MONITORING WELLS

For each monitoring well not properly abandoned according to requirements of s. NR 141.25 include the following documents.
Note: *If the site is being listed on the GIS Registry for only an improperly abandoned monitoring well you will only need to submit the documents in this section for the GIS Registry Packet.*

☒ **Not Applicable**

☐ **Site Location Map:** A map showing all surveyed monitoring wells with specific identification of the monitoring wells which have not been properly abandoned.
Note: *If the applicable monitoring wells are distinctly identified on the Detailed Site Map this Site Location Map is not needed.*

Figure #: **Title:**

☐ **Well Construction Report:** Form 4440-113A for the applicable monitoring wells.

☐ **Deed:** The most recent deed as well as legal descriptions for each property where a monitoring well was not properly abandoned.

☐ **Notification Letter:** Copy of the notification letter to the affected property owner(s).

BRRTS #: 03-41-004094 ACTIVITY NAME: Former Ronald Giguere Property

NOTIFICATIONS

Source Property

☒ **Not Applicable**

☐ **Letter To Current Source Property Owner:** If the source property is owned by someone other than the person who is applying for case closure, include a copy of the letter notifying the current owner of the source property that case closure has been requested.

☐ **Return Receipt/Signature Confirmation:** Written proof of date on which confirmation was received for notifying current source property owner.

Off-Source Property

Group the following information per individual property and label each group according to alphabetic listing on the "Impacted Off-Source Property" attachment.

☐ **Not Applicable**

☐ **Letter To "Off-Source" Property Owners:** Copies of all letters sent by the Responsible Party (RP) to owners of properties with groundwater exceeding an Enforcement Standard (ES), and to owners of properties that will be affected by a land use control under s. 292.12, Wis. Stats.
Note: *Letters sent to off-source properties regarding residual contamination must contain standard provisions in Appendix A of ch. NR 726.*

Number of "Off-Source" Letters:

☐ **Return Receipt/Signature Confirmation:** Written proof of date on which confirmation was received for notifying any off-source property owner.

☐ **Deed of "Off-Source" Property:** The most recent deed(s) as well as legal descriptions, for all affected deeded **off-source property(ies).** This does not apply to right-of-ways.
Note: *If a property has been purchased with a land contract and the purchaser has not yet received a deed, a copy of the land contract which includes the legal description shall be submitted instead of the most recent deed. If the property has been inherited, written documentation of the property transfer should be submitted along with the most recent deed.*

☐ **Certified Survey Map:** A copy of the certified survey map or the relevant section of the recorded plat map *for those properties where the legal description in the most recent deed refers to a certified survey map or a recorded plat map.* (lots on subdivided or platted property (e.g. lot 2 of xyz subdivision)).

Figure #: **Title:**

☒ **Letter To "Governmental Unit/Right-Of-Way" Owners:** Copies of all letters sent by the Responsible Party (RP) to a city, village, municipality, state agency or any other entity responsible for maintenance of a public street, highway, or railroad right-of-way, within or partially within the contaminated area, for contamination exceeding a groundwater Enforcement Standard (ES) and/or soil exceeding a Residual Contaminant Level (RCL) or a Site Specific Residual Contaminant Level (SSRCL).

Number of "Governmental Unit/Right-Of-Way Owner" Letters: One

State of Wisconsin
DEPARTMENT OF NATURAL RESOURCES
2300 N. Dr. Martin Luther King, Jr. Drive
Milwaukee WI 53212-3128

Scott Walker, Governor
Cathy Stepp, Secretary
Telephone 608-266-2621
Toll Free 1-888-936-7463
TTY Access via relay - 711

WISCONSIN DEPT. OF NATURAL RESOURCES

January 27, 2012

RACM
Attn: Mat Reimer
809 North Broadway
Milwaukee WI 53202

Subject: Case Closure Decision for the Former Ronald Giguere Property at 3100 West Auer Avenue Milwaukee, WI

FID: 241624460
BRRTS: 03-41-004094

Dear Mr. Reimer:

On January 25, 2012, the Wisconsin Department of Natural Resources ("the Department") reviewed your request for closure of the case described above. The Department reviews environmental remediation cases for compliance with state rules and statutes to maintain consistency in the closure of these cases.

Based on the correspondence and data provided, it appears that your case meets the closure requirements in ch. NR 726, Wisconsin Administrative Code. The Department considers this case closed and no further investigation or remediation is required at this time.

Please be aware that this case may be reopened pursuant to s. NR 726.09, Wisconsin Administrative Code, if additional information regarding site conditions indicates that contamination on or from the site poses a threat to public health, safety or welfare, or the environment.

GIS Registry

The conditions of case closure set out below in this letter require that this site be listed on the Remediation and Redevelopment Program's GIS Registry. The specific reasons are summarized below:

- Residual soil contamination exists that must be properly managed should it be excavated or removed.

This letter and information that was submitted with your closure request application will be included on the GIS Registry. To review the sites on the GIS Registry web page, visit the RR Sites Map page at: http://dnr.wi.gov/org/aw/rr/gis/index.htm. If the property is listed on the GIS Registry because of remaining contamination and you intend to construct or reconstruct a well, you will need prior Department approval in accordance with s. NR 812.09(4)(w), Wis. Adm. Code. To obtain approval, Form 3300-254 needs to be completed and submitted to the DNR Drinking and Groundwater program's regional water supply specialist. This form can be obtained on-line http://dnr.wi.gov/org/water/dwg/3300254.pdf or at the web address listed above for the GIS Registry.

Residual Soil Contamination

Petroleum residual soil contamination remains at soil boring locations B-2 and B-3 as indicated in red on the attached map, Figure 5, Soil Analytical Results Map, in the information submitted to the Department of Natural Resources. If soil in the specific locations described above is excavated in the future, then pursuant to ch. NR 718 or, if applicable, ch. 289, Stats., and chs. 500 to 536, the property owner at the time of excavation must sample and analyze the excavated soil to determine if residual contamination remains. If sampling confirms that contamination is present the property owner at the time of excavation will need to determine whether the material is considered solid or hazardous waste and ensure that any storage, treatment or disposal is in compliance with applicable standards and rules. In addition, all current and future owners and occupants of the property need to be aware that excavation of the contaminated soil may pose an inhalation or other direct contact hazard and as a result special precautions may need to be taken to prevent a direct contact health threat to humans.

The Department appreciates the actions you have taken to investigate and remediate the contamination at this site. If you have any questions or comments, please feel free to contact John J. Hnat at the above address or at (414) 263-8644. Please refer to the FID number at the top of this letter in any future correspondence. Future correspondence should be sent directly to the Remediation and Redevelopment Program Assistant Vicky Stovall (414-263-8688) at the above address.

Sincerely,

James A. Schmidt

James A. Schmidt
Remediation and Redevelopment Team Supervisor
Southeast Region

Enclosure: Figure 5, Soil Analytical Results, Petroleum Impacted Soil

C: Tomas J. Bauman & Kevin Bugel, Giles Engineering Associates
WDNR SER Files

Attachment

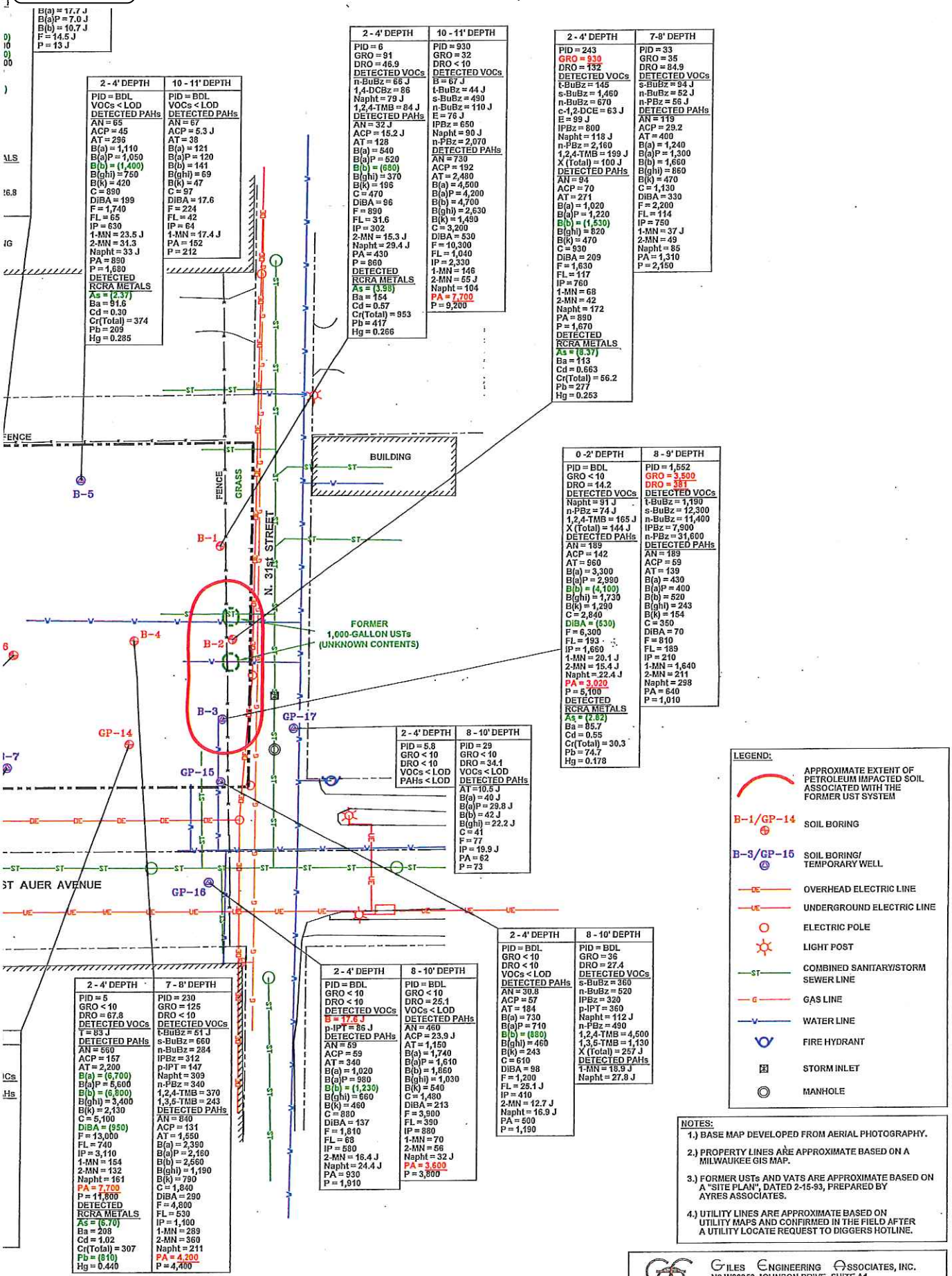

LEGEND:

- APPROXIMATE EXTENT OF PETROLEUM IMPACTED SOIL ASSOCIATED WITH THE FORMER UST SYSTEM
- B-1/GP-14 — SOIL BORING
- B-3/GP-15 — SOIL BORING/ TEMPORARY WELL
- OVERHEAD ELECTRIC LINE
- UNDERGROUND ELECTRIC LINE
- ELECTRIC POLE
- LIGHT POST
- COMBINED SANITARY/STORM SEWER LINE
- GAS LINE
- WATER LINE
- FIRE HYDRANT
- STORM INLET
- MANHOLE

NOTES:

1.) BASE MAP DEVELOPED FROM AERIAL PHOTOGRAPHY.

2.) PROPERTY LINES ARE APPROXIMATE BASED ON A MILWAUKEE GIS MAP.

3.) FORMER USTs AND VATS ARE APPROXIMATE BASED ON A "SITE PLAN", DATED 2-15-93, PREPARED BY AYRES ASSOCIATES.

4.) UTILITY LINES ARE APPROXIMATE BASED ON UTILITY MAPS AND CONFIRMED IN THE FIELD AFTER A UTILITY LOCATE REQUEST TO DIGGERS HOTLINE.

GILES ENGINEERING ASSOCIATES, INC.
N8 W22350 JOHNSON DRIVE, SUITE A1
WAUKESHA, WI 53186 (262)544-0118

FIGURE 5
SOIL ANALYTICAL RESULTS
3100 WEST AUER AVENUE
MILWAUKEE, WISCONSIN

DESIGNED	DRAWN	SCALE	DATE	REVISED

57

Document Number	JUDGMENT Document Title

Type of Service. Recording, Mail

Date. July 26, 2010

Tax Liens for 2010 No 1

Name. SEE ATTACHED DOCUMENT

Address

Tax Key No

Parcel

09900334

DOC.# 09900334

RECORDED 07/28/2010 01:03PM
JOHN LA FAVE
REGISTER OF DEEDS
Milwaukee County, WI
AMOUNT: 30.00
FEE EXEMPT 77.25 #: 0

Name and Return Address

Megan T Crump
Assistant City Attorney
200 E Wells Street, Suite 800
Milwaukee, WI 53202
414-286-2601

Parcel No See attached document
Tax Key No

STATE OF WISCONSIN	CIRCUIT COURT	MILWAUKEE COUNTY

IN THE MATTER OF THE FORECLOSURE OF TAX LIENS PURSUANT TO SEC. 75.521, WISCONSIN STATUTES, BY THE CITY OF MILWAUKEE MILWAUKEE, A MUNICIPAL CORPORATION	ORDER FOR JUDGMENT Case No. 10CV005385 CODE NO. 30405
List of Tax Liens for 2010 No. 01	

The list of parcels of property affected by unpaid tax liens as shown on the delinquent tax rolls in the Treasurer's Office of the City of Milwaukee and Milwaukee County wherein said parcels have been sold to the City of Milwaukee for delinquent taxes and County of Milwaukee having assigned its interest to the City of Milwaukee and one year has elapsed and a petition for judgment vesting title to petitioner in each of the parcels of land in the City and County of Milwaukee remaining unredeemed or for which no answer pursuant to Sec. 75.521(7), Stats., having been duly filed in the Office of the Clerk of Court of Milwaukee County on the 14th day of April, 2010 and a copy of the petition and that part of the list of tax liens as includes a description of the parcels having been mailed by certified mailing, return receipt requested as evidenced by the affidavit of WAYNE F. WHITTOW, City Treasurer of the City of Milwaukee, duly filed with the Clerk of Circuit of Court of Milwaukee; and said affidavit evidencing the posting of the tax liens and publication of the notice of commencement of this special proceeding including the list of tax liens and the petition herein, and setting forth those parcels which have been timely redeemed except for: 1, 3, 6, 8, 9, 10, 13, 16, 18, 19, 22, 23, 28, 34, 37, 40, 48, 54, 57, 61, 62, 63, 64, 66, 68, 70, 71, 73, 74, 77, 79, 80, 82, 83, 84, 85, 90, 92, 96, 98, 99, 101, 102, 104, 105, 108, 109, 110, 112, 114, 118, 119, 123, 128, 130, 143, 144, 146, 151, 152, 154, 158, 159, 161, 162, 163, 164, 165, 166, 167, 168, 169, 170, 175, 176, 177, 178, 180, 183, 184, 185, 186, 187, 188, 189, 192, 193, 195, 197, 201, 202, 204, 205, 207, 208, 212, 213, 219, 220, 225, 228, 232, 234, 235, 237, 239, 241, 243, 244, 245, 249, 250, 251, 252, 253, 257, 259, 261, 263, 264, 266, 267, 268, 273, 280, 282, 283, 284, 286, 287, 289, 290, 291, 293, 294, 296, 298, 302, 304, 305, 306, 307, 308, 309, 311, 312, 313, 315, 317, 318, 319, 320, 321, 322, 323, 324, 326, 327, 329, 330, 331, 332, 333, 335, 336, 337, 339, 341, 343, 344, 345, 346, 347, 348, 349, 350, 351, 352,

353, 355, 356, 357, 358, 359, 360, 361, 362, 365, 366, 368, 369, 370, 372, 374, 376, 380, 381, 382, 383, 384, 385, 387, 388, 389, 390, 394, 395, 396, 397, 399, 407, 408, 411, 413, 414, 415, 417, 421, 422, 426, 430, 431, 432, 434, 435, 436, 438, 439, 440, 441, 447, 448, 451, 452, 453, 454, 455, 456, 457, 458, 461, 462, 464, 466, 467, 468, 469, 470, 471, 472, 474, 476, 477, 478, 479, 480, 481, 482, 483, 484, 485, 489, 490, 491, 492, 494, 496, 497, 498, 499, 500, 501, 502, 503, 506, 508, 509, 514, 515, 516, 517, 519, 521, 522, 524, 526, 527, 529, 530, 531, 533, 534, 536, 537, 538, 539, 541, 542, 543, 544, 545, 546, 548, 551, 552, 553, 555, 557, 562, 564, 565, 567, 568, 570, 571, 574, 575, 577, 578, 579, 582, 583, 585, 586, 587, 588, 589, 591, 593, 594, 595, 596, 597, 598, 600, 601, 602, 603, 605, 606, 611, 612, 613, 614, 615, 617, 618, 619, 620, 621, 622, 623, 624, 627, 628, 630, 631, 634, 635, 637, 638, 641, 642, 643, 645, 646, 648, 649, 650, 653, 654, 658, 659, 660, 662, 663, 664, 665, 667, 668, 669, 670, 673, 675, 676, 677, 679, 680, 681, 683, 685, 691, 692, 693, 694, 696, 699, 700, 701, 702, 706, 707, 708, 710, 711, 712, 713, 714, 715, 716, 718, 719, 720, 721, 723, 724, 726, 727, 728, 730, 732, 733, 734, 735, 736, 737, 738, 739, 740, 741, 743, 744, 745, 746, 747, 752, 753, 754, 756, 757, 758, 760, 761, 765, 770, 771, 773, 775, 776, 777, 780, 782, 784, 785, 786, 787, 788, 789, 791, 794, 797, 798, 802, 804, 807, 814, 816, 826, 828, 829, 832, 834, 837, 838, 843, 844, 845, 846, 847, 848, 849, 853, 855, 857, 858, 859, 863, 866, 867, 872, 873, 875, 879, 880, 881, 882, 885, 894, 895, 897, 900, 906, 907, 909, 911, 917, 918, 922, 923, 926, 928, 931, 932, 935, 944, 945, 951, 964, 965, 966, 967, 968, 977

And the affidavit of Mark W C. Stodder, Publisher of the Daily Reporter attached thereto as Exhibit "A"; and Attorney James Mulligan, having been duly appointed guardian ad litem pursuant to Sec. 75.521(12)(8) Stats.;

NOW, THEREFORE, on motion of Grant F. Langley, city Attorney for the City of Milwaukee, by Megan Crump, Assistant City Attorney, attorneys for petitioner, and by authority of Sec. 75.521(8) Stats.,

IT IS ORDERED AND ADJUDGED.

1. That there has been failure to redeem or answer by any person having the right to redeem or answer as provided by Sec. 75.521 Stats., as to parcels: 1, 3, 6, 8, 9, 10, 13, 16, 18, 19, 22, 23, 28, 34, 37, 40, 48, 54, 57, 61, 62, 63, 64, 66, 68, 70, 71, 73, 74, 77, 79, 80, 82, 83, 84, 85, 90, 92, 96, 98, 99, 101, 102, 104, 105, 108, 109, 110, 112, 114, 118, 119, 123, 128, 130, 143, 144, 146, 151, 152, 154, 158, 159, 161, 162, 163, 164, 165, 166, 167, 168, 169, 170, 175, 176, 177, 178, 180, 183, 184, 185, 186, 187, 188, 189, 192, 193, 195, 197, 201, 202, 204, 205, 207, 208, 212, 213, 219, 220, 225, 228, 232, 234, 235, 237, 239, 241, 243, 244, 245, 249, 250, 251, 252, 253, 257, 259, 261, 263, 264, 266, 267, 268, 273, 280, 282, 283, 284, 286, 287, 289, 290, 291, 293, 294, 296, 298, 302, 304, 305, 306, 307, 308, 309, 311, 312, 313, 315, 317, 318, 319, 320, 321, 322, 323, 324, 326, 327, 329, 330, 331, 332, 333, 335, 336, 337, 339, 341, 343, 344, 345, 346, 347, 348, 349, 350, 351, 352, 353, 355, 356, 357, 358, 359, 360, 361, 362, 365, 366, 368, 369, 370, 372, 374, 376, 380, 381, 382, 383, 384, 385, 387, 388, 389, 390, 394, 395, 396, 397, 399, 407, 408, 411, 413, 414, 415, 417, 421, 422, 426, 430, 431, 432, 434, 435, 436, 438, 439, 440, 441, 447, 448, 451, 452, 453, 454, 455, 456, 457, 458, 461, 462, 464, 466, 467, 468, 469, 470, 471, 472, 474, 476, 477, 478, 479, 480, 481, 482, 483, 484, 485, 489, 490, 491, 492, 494, 496, 497, 498, 499, 500, 501, 502, 503, 506, 508, 509, 514, 515, 516, 517, 519, 521, 522, 524, 526, 527, 529, 530, 531, 533, 534, 536, 537, 538, 539, 541, 542, 543, 544, 545, 546, 548, 551, 552, 553, 555, 557, 562, 564, 565, 567, 568, 570, 571, 574, 575, 577, 578, 579, 582, 583, 585, 586, 587, 588, 589, 591, 593, 594, 595, 596, 597, 598, 600, 601, 602, 603, 605, 606, 611, 612, 613, 614, 615, 617, 618, 619, 620, 621, 622, 623, 624, 627, 628, 630, 631, 634, 635, 637, 638, 641, 642, 643, 645, 646, 648, 649, 650, 653, 654, 658, 659, 660, 662, 663, 664, 665, 667, 668, 669, 670, 673, 675, 676, 677, 679, 680, 681, 683, 685, 691, 692, 693, 694, 696, 699, 700, 701, 702, 706, 707, 708, 710, 711, 712, 713, 714, 715, 716, 718, 719, 720, 721, 723, 724, 726, 727,

728, 730, 732, 733, 734, 735, 736, 737, 738, 739, 740, 741, 743, 744, 745, 746, 747, 752, 753, 754, 756, 757, 758, 760, 761, 765, 770, 771, 773, 775, 776, 777, 780, 782, 784, 785, 786, 787, 788, 789, 791, 794, 797, 798, 802, 804, 807, 814, 816, 826, 828, 829, 832, 834, 837, 838, 843, 844, 845, 846, 847, 848, 849, 853, 855, 857, 858, 859, 863, 866, 867, 872, 873, 875, 879, 880, 881, 882, 885, 894, 895, 897, 900, 906, 907, 909, 911, 917, 918, 922, 923, 926, 928, 931, 932, 935, 944, 945, 951, 964, 965, 966, 967, 968, 977.

2. That all persons claiming under and through the person or persons having the right to redeem or answer from and after the 23rd day of June, 2010 are foreclosed of all their right, title and interest and equity of redemption in and to parcels: 1, 3, 6, 8, 9, 10, 13, 18, 19, 22, 23, 28, 37, 40, 48, 54, 57, 61, 62, 63, 64, 66, 68, 70, 71, 74, 77, 79, 80, 83, 84, 85, 90, 92, 96, 98, 99, 101, 102, 104, 105, 108, 109, 110, 112, 118, 123, 128, 130, 143, 144, 146, 151, 152, 154, 158, 161, 162, 163, 164, 165, 166, 167, 168, 169, 175, 176, 177, 180, 183, 184, 186, 187, 188, 192, 193, 195, 197, 201, 202, 204, 205, 207, 208, 212, 213, 219, 220, 225, 232, 234, 235, 237, 239, 241, 243, 244, 245, 249, 250, 251, 252, 253, 257, 261, 263, 264, 266, 267, 273, 282, 283, 284, 286, 287, 289, 291, 293, 294, 296, 298, 304, 305, 306, 307, 308, 309, 312, 313, 315, 317, 318, 319, 320, 321, 322, 323, 324, 326, 327, 329, 330, 331, 332, 333, 335, 336, 337, 339, 341, 343, 344, 345, 346, 347, 348, 349, 350, 351, 352, 353, 355, 356, 358, 359, 360, 362, 365, 366, 368, 370, 372, 374, 376, 380, 381, 383, 384, 385, 388, 389, 390, 394, 395, 396, 397, 399, 407, 408, 411, 413, 414, 415, 417, 421, 422, 426, 430, 431, 432, 434, 435, 436, 438, 439, 440, 441, 447, 448, 451, 453, 454, 455, 456, 457, 458, 461, 462, 464, 466, 467, 468, 469, 470, 471, 472, 474, 478, 479, 480, 482, 483, 484, 485, 489, 490, 491, 494, 496, 497, 498, 499, 500, 501, 503, 506, 508, 509, 514, 515, 516, 517, 519, 521, 522, 524, 526, 527, 529, 530, 531, 533, 534, 536, 537, 538, 539, 541, 542, 543, 544, 545, 546, 548, 551, 552, 553, 555, 557, 562, 564, 565, 567, 568, 570, 571, 574, 575, 577, 578, 579, 582, 583,

585, 587, 588, 589, 591, 593, 594, 597, 598, 600, 601, 602, 603, 605, 606, 611, 612, 613, 614, 615, 617, 618, 619, 620, 621, 622, 624, 627, 628, 630, 631, 634, 635, 637, 638, 641, 642, 643, 645, 646, 648, 649, 650, 653, 654, 658, 659, 660, 662, 663, 664, 665, 667, 668, 669, 670, 673, 675, 676, 677, 679, 680, 681, 683, 685, 691, 692, 693, 694, 699, 700, 701, 706, 707, 708, 710, 712, 713, 714, 715, 716, 718, 719, 720, 721, 723, 724, 726, 728, 730, 732, 733, 734, 735, 736, 737, 738, 739, 740, 741, 744, 745, 746, 752, 753, 754, 756, 757, 758, 760, 761, 770, 773, 775, 776, 777, 780, 782, 784, 785, 786, 787, 788, 789, 791, 794, 797, 798, 802, 804, 807, 814, 826, 828, 829, 832, 834, 837, 838, 843, 844, 845, 846, 847, 848, 849, 853, 855, 857, 858, 859, 863, 866, 867, 873, 875, 879, 880, 881, 882, 885, 894, 895, 897, 900, 906, 907, 909, 911, 917, 918, 922, 923, 926, 928, 931, 932, 935, 944, 945, 951, 964, 965, 966, 967, 968, 977.

3 That the City of Milwaukee is vested with an estate in fee simple absolute in the below list of parcels subject to all unpaid taxes and charges which are subsequent to the latest dated valid tax lien appearing on the 2010 List of Tax Liens No. 01, filed herein and subject to recorded restrictions as provided by Sec. 75 14(4) , Stats., and that all persons, both natural and artificial, including the State of Wisconsin, infants, incompetents, absentees and nonresidents who may have any right, title, interest, claim, lien or equity of redemption are forever barred and foreclosed of such right, title, interest claim, lien or equity of redemption·

PARCEL: 1 TAXKEY: 005-0035-000-8 (0)
ADDRESS & DESCRIPTION: 9367 9367 N JOYCE AV
RIDGEVIEW ADDITION NO. 1 IN NE-NW & SW 1/4 SEC 4-8-21
BLOCK 5 LOT 12

PARCEL: 3 TAXKEY: 034-0332-000-4 (0)
ADDRESS & DESCRIPTION· 8848 8848 D N 95TH ST
THE WOODLANDS CONDOMINIUM, ETC IN SE 1/4 SEC 5-8-21
BUILDING 4 UNIT D & AN UNDIVIDED INTEREST IN THE
COMMON AREAS & FACILITIES

PARCEL: 6 TAXKEY: 034-0679-000-1 (0)
ADDRESS & DESCRIPTION: 9096 9096 C N 95TH ST
THE WOODLANDS CONDOMINIUM, ETC IN SE 1/4 SEC 5-8-21
BUILDING 30 UNIT C & AN UNDIVIDED INTEREST IN THE
COMMON AREAS & FACILITIES

PARCEL: 8 TAXKEY: 034-0795-000-2 (0)
ADDRESS & DESCRIPTION: 8950 8950 A N 95TH ST
THE WOODLANDS CONDOMINIUM, ETC IN SE 1/4 SEC 5-8-21
BUILDING 42 UNIT A & AN UNDIVIDED INTEREST IN THE
COMMON AREAS & FACILITIES

PARCEL: 9 TAXKEY: 034-1006-000-X (0)
ADDRESS & DESCRIPTION: 8901 8901 F N SWAN RD
THE WOODLANDS CONDOMINIUM, ETC IN SE 1/4 SEC 5-8-21
BUILDING 45 UNIT F & UND INT IN COMMON AREAS &
FACILITIES

PARCEL: 10 TAXKEY: 034-1052-000-0 (0)
ADDRESS & DESCRIPTION: 9001 9001 B N SWAN RD
THE WOODLANDS CONDOMINIUM, ETC IN SE 1/4 SEC 5-8-21
BUILDING 50 UNIT B & UND INT IN COMMON AREAS &
FACILITIES

PARCEL· 13 TAXKEY: 043-0279-000-6 (0)
ADDRESS & DESCRIPTION: 8619 8619 214 N SERVITE DR
SERVITE WOODS COND HOMES IN C S MAP NO 1936 IN NE 1/4
SEC 9-8-21 BLDG 7B UNIT 214 & UND INT IN COMMON AREA &
FACILITIES

PARCEL: 18 TAXKEY: 083-0335-110-9 (0)
ADDRESS & DESCRIPTION: 6178 6178 W PORT AV
HEATHERS PARK CONDOMINIUM ETC, IN NE 1/4 SEC 15-8-21
UNIT C45 & UND INT IN COMMON AREAS & FACILITIES

PARCEL: 19 TAXKEY: 083-0355-000-4 (0)
ADDRESS & DESCRIPTION: 6138 6138 W PORT AV
HEATHERS PARK CONDOMINIUM ETC, IN NE 1/4 SEC 15-8-21
UNIT C65 & UND INT IN THE COMMON AREAS & FACILITIES

PARCEL: 22 TAXKEY: 108-0249-000-9 (0)
ADDRESS & DESCRIPTION: 8801 8801 W PORTAGE ST
MELODY VIEW ADD'N NO 1 ETC IN SW 1/4 SEC 16-8-21 BLOCK 8
LOT 5

PARCEL· 23 TAXKEY: 113-9991-000-7 (0)
ADDRESS & DESCRIPTION: 12211 12211 W GOOD HOPE RD
LANDS IN NW 1/4 SEC 19-8-21 E 198' OF W 330' OF N 165' EXC N 33' FOR ST

PARCEL: 28 TAXKEY: 121-0628-000-0 (0)
ADDRESS & DESCRIPTION: 6944 6944 N LINCOLNSHIRE CR
LINCOLNSHIRE CONDOMINIUM IN NW 1/4 SEC 23-8-21 BUILDING 9 UNIT 6944U & UNDIVIDED INTEREST IN COMMON AREA AND FACILITIES

PARCEL: 37 TAXKEY. 145-0392-000-0 (0)
ADDRESS & DESCRIPTION: 6580 6580 N BOURBON ST
ROYAL ORLEANS, A CONDOMINIUM, LOTS 3-6 INCL BLK 2-LOTS 1-2 BLK 3 ROYAL ORLEANS-PARCEL 2 CERT SUR MAP 1784 IN SW 20-8-21 BUILDING 3 UNIT 92 & AN UNDIVIDED 1/101 INTEREST IN THE COMMON AREAS & FACILITIES

PARCEL. 40 TAXKEY: 153-9983-110-2 (0)
ADDRESS & DESCRIPTION: 6001 6001 N 77TH ST
LANDS IN NE 1/4 SEC 28-8-21 COM S LI & 337' W OF SE COR SD 1/4 SEC-TH N 165'-TH W 115' TH S 165'-TH E 115' TO BEG EXC (S 45' & E 35' FOR STS)

PARCEL: 48 TAXKEY: 171-9777-000-7 (0)
ADDRESS & DESCRIPTION: 5943 5943 N 42ND ST
LANDS IN SW 1/4 SEC 25-8-21 LAND BETW C L W FLORIST AVE-N 42ND ST G A WEST & CO'S ADD'N TO N MILW & SEC LINE N 47.5' OF S 1035' OF E 130'

PARCEL: 54 TAXKEY: 175-0711-000-2 (0)
ADDRESS & DESCRIPTION: 5861 5861 N 71ST ST
SILVER SPRING HIGHLANDS PARK IN SW 1/4 SEC 27-8-21 BLOCK 5 S 21' LOT 3 & N 22' LOT 4

PARCEL: 57 TAXKEY: 178-0391-000-6 (0)
ADDRESS & DESCRIPTION: 9242 9242 W THURSTON AV
PROSPECT HEIGHTS ADDN IN E 1/2 OF SE 1/4 SEC 29-8-21 BLOCK 24 LOT 15

PARCEL: 61 TAXKEY: 186-0488-000-5 (0)
ADDRESS & DESCRIPTION: 8544 8544 W VILLARD AV
VILLARD GREEN EAST COND IN SAMPSONS SUBD ADD'N NO 4 IN NW 1/4 SEC 33-8-21 BLDG 8 UNIT B & UND INT IN COMMON-AREAS & FACILITIES

PARCEL. 62 TAXKEY: 187-0204-000-7 (0)
ADDRESS & DESCRIPTION: 7909 7909 W MEDFORD AV
SAMPSONS SUBD IN NE 1/4 SEC 33-8-21 BLOCK 8 LOT 17

PARCEL: 63 TAXKEY: 187-1180-000-6 (0)
ADDRESS & DESCRIPTION: 7824 7824 D W SHERIDAN AV
SPRING TERRACE, A CONDOMINIUM, ETC IN NE 1/4 SEC 33-8-21
BUILDING 7824 UNIT D & AN UNDIVIDED 1/88TH INTEREST IN
THE COMMON AREAS & FACILITIES

PARCEL: 64 TAXKEY: 188-0100-000-9 (0)
ADDRESS & DESCRIPTION: 7311 7311 W SHERIDAN AV
CHEVI-PARK SUBD IN NW 1/4 SEC 34-8-21 BLOCK 6 LOT 7

PARCEL: 66 TAXKEY: 188-0437-100-8 (0)
ADDRESS & DESCRIPTION: 7307 7307 W HERBERT AV
FONDTOSA HIGHLANDS NO 2 IN NW 1/4 SEC 34-8-21 BLOCK 10
(LOT 10 & NE 20' OF LOT 9) & 1/2 VAC ALLEY ADJ

PARCEL. 68 TAXKEY: 189-0032-110-0 (0)
ADDRESS & DESCRIPTION: 6620 6620 W VILLARD AV
ASSESSMENT SUBD NO 84 IN NE 1/4 SEC 34-8-21 BLOCK 1 S
173.50' OF E 90' LOT 11 EXC S 45' FOR ST

PARCEL: 70 TAXKEY: 189-0178-000-1 (0)
ADDRESS & DESCRIPTION: 5321 5321 N 62ND ST
ASSESSMENT SUBD NO 84 IN NE 1/4 SEC 34-8-21 BLOCK 3 S 44'
OF E 165' LOT 13 EXC ST

PARCEL: 71 TAXKEY: 189-0411-000-7 (0)
ADDRESS & DESCRIPTION: 5274 5274 N 64TH ST
FITZGERALD SUBD NO 2 (M.J.) ETC IN NE 1/4 SEC 34-8-21
BLOCK 2 LOT 5 SUBJ TO EASEMENT

PARCEL: 74 TAXKEY: 190-9972-100-9 (0)
ADDRESS & DESCRIPTION: 5379 5379 N 53RD ST
LANDS IN NW 1/4 SEC 35-8-21 N 62.20' ON E LI BY N 61.70' ON W
LI OF S 1307.70' ON E LI OF W 135' OF E 825'

PARCEL: 77 TAXKEY: 191-0414-000-1 (0)
ADDRESS & DESCRIPTION: 5272 5272 N 51ST BL
SILVER SPRING PARK VILLA IN NE 1/4 SEC 35-8-21 BLOCK 2
LOT 2

PARCEL: 79 TAXKEY: 192-0167-000-7 (0)
ADDRESS & DESCRIPTION: 5457 5457 -A N 39TH ST
PARKVIEW ADD'N TO NORTH MILW IN NW 1/4 SEC 36-8-21
BLOCK 22 S 20' LOT 10 & N 15' LOT 11

PARCEL: 80 TAXKEY: 192-0338-000-6 (0)
ADDRESS & DESCRIPTION: 5221 5223 N 35TH ST
PAYNE'S ADDN ETC IN NE & NW 1/4 SEC 36-8-21 BLOCK 2 LOT 15 & S 23' LOT 14 BID #19

PARCEL: 83 TAXKEY: 192-0717-000-6 (0)
ADDRESS & DESCRIPTION: 5308 5308 N 38TH ST
PAYNE'S 2ND ADDN ETC IN NW 1/4 & S 1/2 SEC 36-8-21 BLOCK 15 LOT 23

PARCEL: 84 TAXKEY: 192-0781-000-5 (0)
ADDRESS & DESCRIPTION: 5353 5353 N 38TH ST
PAYNE'S 2ND ADDN ETC IN NW 1/4 & S 1/2 SEC 36-8-21 BLOCK 18 LOT 8 & S 12' LOT 7

PARCEL: 85 TAXKEY: 192-0795-000-1 (0)
ADDRESS & DESCRIPTION: 5316 5318 N 39TH ST
PAYNE'S 2ND ADDN ETC IN NW 1/4 & S 1/2 SEC 36-8-21 BLOCK 18 LOT 25

PARCEL: 90 TAXKEY: 193-0411-200-2 (0)
ADDRESS & DESCRIPTION: 5220 5220 N 29TH ST
NORDALE SUBD IN NE & SE 1/4 SEC 36-8-21 BLOCK 2 LOT 2 & ALL EXC N 36' LOT 1

PARCEL: 92 TAXKEY: 194-0506-000-3 (0)
ADDRESS & DESCRIPTION: 5336 5336 N 27TH ST
WILSON & EVANS NORTH PARK GARDENS ETC IN NW 1/4 SEC 31-8-22 BLOCK 1 LOT 6

PARCEL: 96 TAXKEY: 205-0307-000-7 (0)
ADDRESS & DESCRIPTION: 5084 5084 N 20TH ST
LINCOLN PARK SHORES IN SE 1/4 SEC 31-8-22 BLOCK 1 LOT 7

PARCEL: 98 TAXKEY: 205-0428-000-5 (0)
ADDRESS & DESCRIPTION: 5030 5030 N 19TH PL
LINCOLN PARK VIEW IN SE 1/4 SEC 31-8-22 BLOCK 2 S 1/2 LOT 7

PARCEL: 99 TAXKEY: 206-0022-000-5 (0)
ADDRESS & DESCRIPTION: 5033 5033 N 25TH ST
BUENING'S SUBD IN SW 1/4 SEC 31-8-22 BLOCK 2 LOT 11

PARCEL: 101 TAXKEY: 206-0511-000-3 (0)
ADDRESS & DESCRIPTION: 2608 2608 W LINWAL LA
KIRK'S SUBD NO 2 IN SW 1/4 SEC 31-8-22 LOT 11

PARCEL. 102 TAXKEY: 206-0525-000-X (0)
ADDRESS & DESCRIPTION. 4872 4872 N 27TH ST
KIRK'S SUBD NO 2 IN SW 1/4 SEC 31-8-22 S 44.80' LOT 18

PARCEL. 104 TAXKEY: 206-1311-000-4 (0)
ADDRESS & DESCRIPTION: 4946 4946 N 22ND ST
TAUBERT DEVELOPMENT CO'S SUBD IN SW 1/4 SEC 31-8-22
BLOCK 3 LOT 11

PARCEL: 105 TAXKEY: 207-0151-100-0 (0)
ADDRESS & DESCRIPTION: 5127 5127 N 31ST ST
NORTH MILWAUKEE TOWNSITE CO'S ADDN NO 1 SE 1/4 SEC 36-8-21 BLOCK 3 LOTS 16 & 17

PARCEL: 108 TAXKEY: 208-0707-000-3 (0)
ADDRESS & DESCRIPTION: 4945 4945 N 36TH ST
NORTH MILWAUKEE PLAT NO 1 IN SW 1/4 SEC 36-8-21 BLOCK 8
N 20' LOT 31 & S 20' LOT 32 & PART VAC ALLEY ADJ

PARCEL: 109 TAXKEY: 208-0710-100-6 (0)
ADDRESS & DESCRIPTION: 4957 4957 -A N 36TH ST
NORTH MILWAUKEE PLAT NO 1 IN SW 1/4 SEC 36-8-21 BLOCK 8
(LOTS 34-35 & S 5' LOT 36) & PART VAC ALLEY ADJ

PARCEL: 110 TAXKEY· 208-0812-000-4 (0)
ADDRESS & DESCRIPTION: 5036 5036 N 38TH ST
NORTH MILWAUKEE SUBD NO 2 IN SW 1/4 SEC 36-8-21 BLOCK 3
LOT 9 & S 15' LOT 8

PARCEL 112 TAXKEY: 208-0868-000-X (0)
ADDRESS & DESCRIPTION: 5158 5158 -A N 39TH ST
NORTH MILWAUKEE SUBD NO 2 IN SW 1/4 SEC 36-8-21 BLOCK 5
LOT 9 & N 15' LOT 10

PARCEL: 118 TAXKEY: 209-1104-000-0 (0)
ADDRESS & DESCRIPTION: 5061 5061 N 48TH ST
LAKEWOOD HOMES NO 1 BEING A SUBD OF A PART OF LOT 8
BLK 2 ASSESSMENT SUBD NO 87 IN SE 1/4 SEC 35-8-21 BLOCK 1
S 16' LOT 4 & N 29' LOT 5

PARCEL: 123 TAXKEY: 210-0535-000-7 (0)
ADDRESS & DESCRIPTION: 4829 4829 N 53RD ST
ASSESSMENT, SUBD NO 86 IN SW 1/4 SEC 35-8-21 BLOCK 6 N 44'
OF LOT 38 EXC ST

PARCEL: 128 TAXKEY: 212-0678-000-X (0)
ADDRESS & DESCRIPTION: 6969 6969 W MEDFORD AV
WELLINGTON PARK IN SW 1/4 SEC 34-8-21 BLOCK 4 LOT 2

PARCEL: 130 TAXKEY: 213-0461-000-7 (0)
ADDRESS & DESCRIPTION· 7937 7937 W GRANTOSA DR
LONGWOOD PARKSITES NO 4 IN SE 1/4 SEC 33-8-21 BLOCK 11
LOT 14

PARCEL: 143 TAXKEY: 228-0429-000-5 (0)
ADDRESS & DESCRIPTION: 4473 4473 N 50TH ST
ASSESSMENT SUBD NO 70 IN NE 1/4 SEC 2-7-21 BLOCK 7 E 157'
LOT 30 EXC ST

PARCEL: 144 TAXKEY: 228-0501-000-6 (0)
ADDRESS & DESCRIPTION. 4627 4627 N 44TH ST
DALE ACRES ETC IN NE 1/4 SEC 2-7-21 BLOCK 1 LOT 1 & N 6.43'
LOT 2

PARCEL: 146 TAXKEY· 228-1413-000-6 (0)
ADDRESS & DESCRIPTION: 4432 4432 N 44TH ST
ZINGEN & BRAUN'S PARKDALE IN NE 1/4 SEC 2-7-21 BLOCK 1
LOT 14

PARCEL: 151 TAXKEY: 229-0514-000-4 (0)
ADDRESS & DESCRIPTION: 4420 4422 N 37TH ST
NORTH MILWAUKEE HEIGHTS IN NW 1/4 SEC 1-7-21 BLOCK 16
N 15' LOT 25 & S 22.5' LOT 26

PARCEL: 152 TAXKEY: 229-0541-000-1 (0)
ADDRESS & DESCRIPTION: 4412 4412 N 36TH ST
NORTH MILWAUKEE HEIGHTS IN NW 1/4 SEC 1-7-21 BLOCK 17
LOTS 23 & 24

PARCEL: 154 TAXKEY: 229-0734-000-0 (0)
ADDRESS & DESCRIPTION: 4735 4735 N 41ST ST
NORTH MILWAUKEE LAWNDALE NO 1 IN NW 1/4 SEC 1-7-21
BLOCK 5 LOT 35 & N 10' LOT 34

PARCEL: 158 TAXKEY: 229-1009-000-7 (0)
ADDRESS & DESCRIPTION: 4604 4604 N 37TH ST
NORTH MILWAUKEE LAWNDALE NO 1 IN NW 1/4 SEC 1-7-21
BLOCK 15 LOTS 10 & 11

PARCEL: 161 TAXKEY: 230-0032-000-5 (0)
ADDRESS & DESCRIPTION: 4416 4416 N 30TH ST
CONT OF ZINGEN & BRAUN'S NORVILLE SUBD IN NE 1/4 SEC 1-
7-21 BLOCK 2 LOT 18

PARCEL: 162 TAXKEY: 230-0228-110-4 (0)
ADDRESS & DESCRIPTION: 4774 4774 N 29TH ST
NORTH MILW. TOWNSITE CO'S ADDN NO 2 IN NE 1/4 SEC 1-7-21
BLOCK 17 LOTS 39, 40, & 41

PARCEL: 163 TAXKEY: 230-0454-000-X (0)
ADDRESS & DESCRIPTION: 4637 4637 N 29TH ST
NORTH MILW. TOWNSITE CO'S ADDN NO 2 IN NE 1/4 SEC 1-7-21
BLOCK 31 LOT 9

PARCEL: 164 TAXKEY: 230-0480-000-1 (0)
ADDRESS & DESCRIPTION: 4657 4657 N 28TH ST
NORTH MILW. TOWNSITE CO'S ADDN NO 2 IN NE 1/4 SEC 1-7-21
BLOCK 32 LOT 4

PARCEL: 165 TAXKEY: 230-0530-000-2 (0)
ADDRESS & DESCRIPTION: 4656 4656 N 28TH ST
NORTH MILW. TOWNSITE CO'S ADDN NO 2 IN NE 1/4 SEC 1-7-21
BLOCK 33 LOT 31

PARCEL: 166 TAXKEY: 231-0043-000-2 (0)
ADDRESS & DESCRIPTION: 4353 4353 N 25TH ST
GARDEN HOMES SUBD IN NW 1/4 & SW 1/4 SEC 6-7-22 BLOCK 4
LOT 6

PARCEL: 167 TAXKEY: 231-0053-000-7 (0)
ADDRESS & DESCRIPTION. 4366 4366 N 26TH ST
GARDEN HOMES SUBD IN NW 1/4 & SW 1/4 SEC 6-7-22 BLOCK 4
LOT 18

PARCEL: 168 TAXKEY: 231-0073-000-6 (0)
ADDRESS & DESCRIPTION: 4471 4471 N 25TH ST
GARDEN HOMES SUBD IN NW 1/4 & SW 1/4 SEC 6-7-22 BLOCK 6
LOT 4

PARCEL: 169 TAXKEY: 231-0091-000-4 (0)
ADDRESS & DESCRIPTION: 4381 4381 N 26TH ST
GARDEN HOMES SUBD IN NW 1/4 & SW 1/4 SEC 6-7-22 BLOCK 9
LOT 6

PARCEL: 175 TAXKEY: 232-0472-100-9 (0)
ADDRESS & DESCRIPTION: 4317 4317 N GREEN BAY AV
HOME PARK NO 1 IN NE 1/4 & SE 1/4 SEC 6 & SW 1/4 SEC 5-7-22
BLOCK 5 LOTS 7-8-9 & 10 EXC ST

PARCEL: 176 TAXKEY: 243-0030-000-2 (0)
ADDRESS & DESCRIPTION: 4026 4026 N 11TH ST
ASSESSOR'S PLAT NO 107 IN SW 1/4 SEC 5-7-22 BLOCK 3 LOT 11

PARCEL: 177 TAXKEY. 243-0077-000-9 (0)
ADDRESS & DESCRIPTION: 4076 4078 N 13TH ST
ASSESSOR'S PLAT NO 107 IN SW 1/4 SEC 5-7-22 BLOCK 5 LOT 21

PARCEL. 180 TAXKEY: 244-0143-000-4 (0)
ADDRESS & DESCRIPTION: 4357 4357 N 17TH ST
JENNER'S ACRES IN SE 1/4 SEC 6-7-22 BLOCK 4 LOT 5

PARCEL: 183 TAXKEY: 244-0655-000-8 (0)
ADDRESS & DESCRIPTION: 4029 4029 N 14TH ST
PORTH & SONS ADDN NO 1 (ED) ETC IN SE 1/4 SEC 6-7-22
BLOCK 2 LOT 27

PARCEL: 184 TAXKEY: 244-0692-000-X (0)
ADDRESS & DESCRIPTION: 4028 4030 N 17TH ST
PORTH & SONS ADDN NO 1 (ED) ETC IN SE 1/4 SEC 6-7-22
BLOCK 4 LOT 8

PARCEL: 186 TAXKEY: 244-9973-000-0 (0)
ADDRESS & DESCRIPTION: 4375 4375 N 15TH ST
LANDS IN SE 1/4 SEC 6-7-22 LAND BETW W CONGRESS - N 15TH ST - N RIDGE & N 16TH ST S 41' OF N 82.4' OF E 124'

PARCEL: 187 TAXKEY: 245-0127-000-4 (0)
ADDRESS & DESCRIPTION: 4233 4233 N 21ST ST
EVISTON HEIGHTS IN SW 1/4 SEC 6-7-22 BLOCK 2 S 20' LOT 4 & N 16.87'LOT 5

PARCEL: 188 TAXKEY: 245-0218-000-9 (0)
ADDRESS & DESCRIPTION: 4075 4075 N TEUTONIA AV
FOREST SUBD BEING A RE-SUBD OF LOTS 27,28 & 29
KOENEMANN'S SUBD & E 14' OF LOT 9 E C FREIHUBE'S SUBD
SW 1/4 SEC 6-7-22 LOTS 24-25 & NWLY 10' LOT 23 BID #29

PARCEL: 192 TAXKEY: 245-0595-000-X (0)
ADDRESS & DESCRIPTION: 4027 4027 N 26TH ST
GRASS BROS SUBD BEING A SUBD OF LOTS 10 TO 17 INC IN E C FREIHUBE'S SUBD IN SW 1/4 SEC 6-7-22 BLOCK 5 LOT 12

PARCEL· 193 TAXKEY: 245-1002-000-2 (0)
ADDRESS & DESCRIPTION: 4239 4239 N 25TH ST
MANITOWISH IN SW 1/4 SEC 6-7-22 BLOCK 1 S 37' LOT 1

PARCEL: 195 TAXKEY: 245-2166-000-3 (0)
ADDRESS & DESCRIPTION: 2344 2344 W OLIVE ST
ZINGEN & BRAUN'S CLAREMONT IN SW 1/4 SEC 6-7-22 BLOCK 3 LOT 1

PARCEL: 197 TAXKEY: 246-0149-000-1 (0)
ADDRESS & DESCRIPTION: 4321 4321 -A N 28TH ST
CITY VIEW IN SE 1/4 SEC 1-7-21 BLOCK 2 LOT 19

PARCEL: 201 TAXKEY: 247-0503-000-2 (0)
ADDRESS & DESCRIPTION: 4171 4171 N 36TH ST
ELMHURST IN SE 1/4 OF SW 1/4 SEC 1-7-21 BLOCK 2 LOT 3

PARCEL: 202 TAXKEY: 247-0518-000-4 (0)
ADDRESS & DESCRIPTION: 4164 4164 N TORONTO ST
ELMHURST IN SE 1/4 OF SW 1/4 SEC 1-7-21 BLOCK 2 LOT 18

PARCEL: 204 TAXKEY: 247-1306-000-X (0)
ADDRESS & DESCRIPTION: 4208 4208 N 36TH ST
PARKWAY MANOR IN SW 1/4 SEC 1-7-21 BLOCK 1 LOT 14

PARCEL: 205 TAXKEY: 247-1462-000-9 (0)
ADDRESS & DESCRIPTION: 4165 4165 N 42ND ST
CERTIFIED SURVEY MAP NO 3776 ETC, IN SW 1/4 SEC 1-7-21
PARCEL 2

PARCEL: 207 TAXKEY: 247-9822-000-0 (0)
ADDRESS & DESCRIPTION: 4238 4238 N 40TH ST
LANDS IN SW 1/4 SEC 1-7-21 LAND BETW W MARION ST - N 39TH ST - W HOPE AVE & N 40TH ST S 46.09' OF N 338.75' OF W 127.50'

PARCEL: 208 TAXKEY: 247-9945-000-X (0)
ADDRESS & DESCRIPTION: 4345 4345 N 38TH ST
LANDS IN SW 1/4 SEC 1-7-21 LANDS BETW N 1/4 SEC LI N 38TH - W MARION - & N 39TH ST S 40' OF N 316.56' OF E 129'

PARCEL: 212 TAXKEY: 248-0355-000-6 (0)
ADDRESS & DESCRIPTION: 4109 4109 N 47TH ST
PLEASANT GARDENS IN SE 1/4 SEC 2-7-21 BLOCK 5 LOT 14

PARCEL: 213 TAXKEY: 248-0719-000-4 (0)
ADDRESS & DESCRIPTION: 4137 4137 N 44TH ST
SAGER-KARL OPPORTUNITY SUBD NO 3 IN SE 1/4 SEC 2-7-21
BLOCK 2 LOT 7

PARCEL: 219 TAXKEY: 255-0168-000-4 (0)
ADDRESS & DESCRIPTION: 4215 4215 301 N 100TH ST
THE CLOISTERS NORTHWEST CONDOMINIUM IN SW 1/4 SEC 5-7-21 UNIT 301 & UND INT IN COMMON AREA & FACILITIES

PARCEL: 220 TAXKEY: 261-0577-000-5 (0)
ADDRESS & DESCRIPTION: 3831 3831 N WILLIS PL
GOLDEN VALLEY IN NE 1/4 SEC 8-7-21 BLOCK 8 LOT 1

PARCEL: 225 TAXKEY. 266-0011-000-3 (0)
ADDRESS & DESCRIPTION: 3909 3909 N 58TH ST
GRASSLYN MANOR IN NW 1/4 SEC 11-7-21 BLOCK 1 LOT 14

PARCEL: 232 TAXKEY: 267-0452-000-9 (0)
ADDRESS & DESCRIPTION: 4634 4634 W LEON TR
OAKLAWN IN NE 1/4 SEC 11-7-21 BLOCK 8 LOT 31

PARCEL: 234 TAXKEY: 267-0953-000-2 (0)
ADDRESS & DESCRIPTION: 3828 3828 N 51ST BL
RAINBOW RIDGE IN NE 1/4 SEC 11-7-21 BLOCK 20 LOT 20

PARCEL: 235 TAXKEY: 268-0064-000-7 (0)
ADDRESS & DESCRIPTION: 3758 3758 N 40TH ST
ASSESSOR'S PLAT NO 119 IN NW 1/4 SEC 12-7-21 BLOCK 5 S 49.15' LOT 12

PARCEL: 237 TAXKEY: 268-1319-000-0 (0)
ADDRESS & DESCRIPTION: 3873 3873 N 37TH ST
ROOSEVELT DRIVE SUBD IN NW 1/4 SEC 12-7-21 BLOCK 8 LOT 5

PARCEL: 239 TAXKEY: 269-0004-000-7 (0)
ADDRESS & DESCRIPTION: 3961 3961 N 28TH ST
BELMONT IN NE 1/4 SEC 12-7-21 BLOCK 1 S 31' LOT 4 & N 13' LOT 5 TID #74

PARCEL· 241 TAXKEY: 269-0138-000-6 (0)
ADDRESS & DESCRIPTION: 3923 3923 N 30TH ST
CONRAD-THOMA SUBD NO 1 IN NE 1/4 SEC 12-7-21 BLOCK 4 LOT 24 TID #74

PARCEL: 243 TAXKEY: 270-0125-000-6 (0)
ADDRESS & DESCRIPTION: 3635 3635 N 26TH ST
ERBACHER & BANHOLZER'S SUBD IN NW 1/4 SEC 7-7-22 BLOCK 2 LOT 3 TID #74

PARCEL: 244 TAXKEY: 270-0129-000-8 (0)
ADDRESS & DESCRIPTION: 3619 3619 N 26TH ST
ERBACHER & BANHOLZER'S SUBD IN NW 1/4 SEC 7-7-22 BLOCK 2 LOT 7 TID #74

PARCEL: 245 TAXKEY. 270-0154-000-4 (0)
ADDRESS & DESCRIPTION: 3646 3646 N 27TH ST
ERBACHER & BANHOLZER'S SUBD IN NW 1/4 SEC 7-7-22 BLOCK 2 N 28' LOT 38 TID #74

PARCEL: 249 TAXKEY: 270-0802-000-6 (0)
ADDRESS & DESCRIPTION: 3955 3957 N 24TH ST
ROSEMONT NO 2 IN NW 1/4 SEC 7-7-22 BLOCK 5 LOT 2

PARCEL: 250 TAXKEY: 270-1113-000-9 (0)
ADDRESS & DESCRIPTION: 3538 3540 N 24TH PL
SAVINGS & INVESTMENT ASS'N OF MILW SUBD NO 10 IN NW 7-7-22 BLOCK 1 LOT 15 & N 1/2 LOT 16

PARCEL· 251 TAXKEY: 270-1150-000-0 (0)
ADDRESS & DESCRIPTION: 3532 3532 N 25TH ST
SAVINGS & INVESTMENT ASS'N OF MILW SUBD NO 10 IN NW 7-7-22 BLOCK 2 LOT 32

PARCEL: 252 TAXKEY: 270-1324-000-6 (0)
ADDRESS & DESCRIPTION: 3624 3624 N 22ND ST
SIEHR'S SUBD OF LOTS 35,36,69 & 70 IN PEASE'S SUBD IN S 1/2 OF NW 1/4 SEC 7-7-22 BLOCK 2 S 17.10' LOT 3 & N 22.90' LOT 4 & PART W 58' LOT 26 ADJ

PARCEL: 253 TAXKEY: 270-1448-000-0 (0)
ADDRESS & DESCRIPTION: 3755 3755 N 22ND ST
SPENCE SUBD NO 1 IN NW 1/4 SEC 7-7-22 BLOCK 3 LOT 3

PARCEL: 257 TAXKEY: 270-1742-000-9 (0)
ADDRESS & DESCRIPTION: 3875 3875 N TEUTONIA AV
ROSEMONT IN N 1/2 OF NW 1/4 SEC 7-7-22 BLOCK 16 LOTS 51-52 & 53 BID #29

PARCEL: 261 TAXKEY: 270-2020-000-1 (0)
ADDRESS & DESCRIPTION: 3517 3519 N 23RD ST
SUBD OF LOTS 39,40,65 & 66 PEASE'S SUBD IN NW 1/4 SEC 7-7-22 BLOCK 2 S 23' LOT 8 & N 15' LOT 9

PARCEL: 263 TAXKEY: 271-0605-000-2 (0)
ADDRESS & DESCRIPTION: 3953 3953 N 13TH ST
HACKETT & HOFF'S SUBD IN NE 1/4 SEC 7-7-22 BLOCK 1 LOT 7 & N 5' LOT 8

PARCEL: 264 TAXKEY· 271-0770-000-0 (0)
ADDRESS & DESCRIPTION: 3543 3543 N 14TH ST
IRVING PARK IN SE 1/4 OF NE 1/4 SEC 7-7-22 BLOCK 4 LOT 9 & N 10' LOT 10

PARCEL: 266 TAXKEY: 271-1045-000-7 (0)
ADDRESS & DESCRIPTION: 1949 1949 W FINN PL
KENNAN & HILES' SUBD OF PART LOT 'A' ETC NE 7-7-22 V 12 P 33 BLOCK 2 LOT 9

PARCEL· 267 TAXKEY: 271-1046-000-2 (0)
ADDRESS & DESCRIPTION: 1945 1947 W FINN PL
KENNAN & HILES' SUBD OF PART LOT 'A' ETC NE 7-7-22 V 12 P 33 BLOCK 2 LOT 10

PARCEL: 273 TAXKEY: 272-0517-000-1 (0)
ADDRESS & DESCRIPTION: 1020 1020 W NASH ST
CONTINUATION OF WILLIAMSBURG HEIGHTS IN NW 1/4 SEC 8-7-22 BLOCK 8 W 15' LOT 15 & LOT 16

PARCEL: 282 TAXKEY: 273-1625-100-0 (0)
ADDRESS & DESCRIPTION: 3846 3848 N 5TH ST
WASHINGTON PARK IN NE 1/4 SEC 8-7-22 BLCOK 13 (N 13.03' OF E 36' LOT 5) & (LOT 6 EXC S 0.97' OF W 84' & N 17.03' OF E 5') & (S 10.97' OF W 115' LOT 7)

PARCEL: 283 TAXKEY: 274-0118-000-7 (0)
ADDRESS & DESCRIPTION: 401 401 ADJ E NASH ST
(HUBBARD'S SUBD) THE S 1/2 OF NW 1/4 SEC 9 & 4 RODS WIDE FROM THE S SIDE OF N 1/2 OF NW 1/4 SEC 9-7-22 VOL 1 P 70 17' R O W THRU LOT 10 BID #25

PARCEL: 284 TAXKEY: 274-0119-000-2 (0)
ADDRESS & DESCRIPTION: 401 401 E NASH ST
(HUBBARD'S SUBD) THE S 1/2 OF NW 1/4 SEC 9 & 4 RODS WIDE FROM THE S SIDE OF N 1/2 OF NW 1/4 SEC 9-7-22 VOL 1 P 70 N 30' R O W THRU LOTS 11-12 & 13 BID #25

PARCEL: 286 TAXKEY: 281-0701-110-4 (0)
ADDRESS & DESCRIPTION: 701 701 E KEEFE AV
FLORENCE PARK IN SW 1/4 SEC 9-7-22 BLOCK 1 LOT 1

PARCEL: 287 TAXKEY: 281-0966-100-9 (0)
ADDRESS & DESCRIPTION: 3006 3006 N PIERCE ST
KNEELANDS PARTITION (MOSES) IN SEC 16 & E 1/2 SW 1/4 9-7-22 BLOCK 5 LOT 22

PARCEL: 289 TAXKEY: 281-1616-000-7 (0)
ADDRESS & DESCRIPTION: 3345 3345 N BUFFUM ST
MATHEW'S & BROS SUBD NO 2.(H J) IN SW 1/4 SEC 9-7-22 BLOCK 3 LOT 3 & N 7' LOT 4

PARCEL: 291 TAXKEY: 282-0466-000-1 (0)
ADDRESS & DESCRIPTION: 3323 3325 N 4TH ST
ASSESSOR'S PLAT NO 113 IN SE 1/4 SEC 8-7-22 BLOCK 10 LOT 6

PARCEL: 293 TAXKEY: 282-1204-000-4 (0)
ADDRESS & DESCRIPTION: 3345 3349 N MARTIN L KING JR DR
LICHTFELDT'S SUBD, (H) IN SE 1/4 SEC 8-7-22 BLOCK 1 N 38.15' LOT 4 & S 8' LOT 3

PARCEL: 294 TAXKEY: 282-1205-000-X (0)
ADDRESS & DESCRIPTION: 3341 3341 N MARTIN L KING JR DR
LICHTFELDT'S SUBD, (H) IN SE 1/4 SEC 8-7-22 BLOCK 1 LOT 5 EXC S 20' OF W 20' TRIA & S 1.85' LOT 4

PARCEL: 296 TAXKEY: 282-1310-100-7 (0)
ADDRESS & DESCRIPTION: 3403 3405 N 3RD ST
LILLIE LAND COMPANY'S SUBD IN SE 1/4 SEC 8-7-22 BLOCK 2 S 5' LOT 5 & ALL LOTS 6 & 7

PARCEL: 298 TAXKEY: 282-1540-000-1 (0)
ADDRESS & DESCRIPTION: 3240 3242 N 3RD ST
PIERCE'S ADDITION IN SE 1/4 SEC 8-7-22 BLOCK 2 N 40' LOT 13

PARCEL: 304 TAXKEY: 282-2717-000-1 (0)
ADDRESS & DESCRIPTION: 3105 3105 N RICHARDS ST
VOLKMAN'S SUBD IN SE 1/4 SEC 8-7-22 BLOCK 1 LOTS 17 & 18

PARCEL: 305 TAXKEY: 282-9977-000-3 (0)
ADDRESS & DESCRIPTION: 3429 3429 N RICHARDS ST
LANDS IN NE 1/4 OF SE 1/4 SEC 8-7-22 LANDS BETW RIEDEBURG'S SUBD-E KEEFE AVE-N RICHARDS-E TOWNSEND & N HUBBARD STS S 38' OF N 401' OF E 127.50'(EXC ALLEY)

PARCEL: 306 TAXKEY: 283-0192-000-X (0)
ADDRESS & DESCRIPTION: 3425 3425 N 12TH ST
MILWAUKEE SAVINGS & INVESTMENT ASSN SUBD NO 2 IN SW 8-7-22 BLOCK 5 LOT 58

PARCEL: 307 TAXKEY: 283-0201-000-7 (0)
ADDRESS & DESCRIPTION: 1115 1115 W KEEFE AV
MILWAUKEE SAVINGS & INVESTMENT ASSN SUBD NO 2 IN SW 8-7-22 BLOCK 6 LOT 4

PARCEL: 308 TAXKEY: 283-0254-000-6 (0)
ADDRESS & DESCRIPTION: 3429 3429 N 11TH ST
MILWAUKEE SAVINGS & INVESTMENT ASSN SUBD NO 2 IN SW 8-7-22 BLOCK 6 LOT 59

PARCEL: 309 TAXKEY: 283-0273-000-X (0)
ADDRESS & DESCRIPTION: 3428 3428 N 11TH ST
MILWAUKEE SAVINGS & INVESTMENT ASSN SUBD NO 2 IN SW 8-7-22 BLOCK 7 LOT 14

PARCEL: 312 TAXKEY: 283-0538-000-X (0)
ADDRESS & DESCRIPTION: 3170 3170 N 13TH ST
MILWAUKEE SAVINGS & INVESTMENT ASSN SUBD NO 2 IN SW 8-7-22 BLOCK 13 LOT 50

PARCEL: 313 TAXKEY: 283-0559-000-4 (0)
ADDRESS & DESCRIPTION: 3219 3219 N 11TH ST
MILWAUKEE SAVINGS & INVESTMENT ASSN SUBD NO 2 IN SW 8-7-22 BLOCK 14 LOT 8

PARCEL: 315 TAXKEY: 283-0598-000-7 (0)
ADDRESS & DESCRIPTION: 3154 3154 N 12TH ST
MILWAUKEE SAVINGS & INVESTMENT ASSN SUBD NO 2 IN SW 8-7-22 BLOCK 14 N 19' LOT 45 & S 22' LOT 46

PARCEL: 317 TAXKEY: 283-1064-100-8 (0)
ADDRESS & DESCRIPTION: 3235 3235 N 6TH ST
PEIRCE & DAVIS' ADDN IN E 1/2 OF SW 1/4 SEC 8-7-22 BLOCK 9 LOT 3

PARCEL: 318 TAXKEY: 283-1085-000-6 (0)
ADDRESS & DESCRIPTION: 3109 3111 N 6TH ST
PEIRCE & DAVIS' ADDN IN E 1/2 OF SW 1/4 SEC 8-7-22 BLOCK 9 S 37' LOT 18

PARCEL: 319 TAXKEY: 283-1119-100-6 (0)
ADDRESS & DESCRIPTION: 3242 3244 N 7TH ST
PEIRCE & DAVIS' ADDN IN E 1/2 OF SW 1/4 SEC 8-7-22 BLOCK 9 W 115' OF LOT 37 & W 115' OF S 16' OF LOT 38

PARCEL: 320 TAXKEY: 283-1123-000-1 (0)
ADDRESS & DESCRIPTION: 527 529 W RING ST
PEIRCE & DAVIS' ADDN IN E 1/2 OF SW 1/4 SEC 8-7-22 BLOCK 10 W 5' LOT 1 & E 30' LOT 2

PARCEL: 321 TAXKEY· 283-1226-000-1 (0)
ADDRESS & DESCRIPTION. 3150 3150 N 9TH ST
PEIRCE & DAVIS' ADDN NO 3 ETC IN SW 1/4 SEC 8-7-22 V 16 P 8 BLOCK 11 N 25' LOT 28 & S 20' LOT 29

PARCEL: 322 TAXKEY: 283-1267-000-5 (0)
ADDRESS & DESCRIPTION: 3403 3403 N 8TH ST
PEIRCE & DAVIS' ADDN NO 3 ETC IN SW 1/4 SEC 8-7-22 V 16 P 8
BLOCK 13 LOT 16

PARCEL: 323 TAXKEY: 283-1281-000-1 (0)
ADDRESS & DESCRIPTION: 812 814 W CONCORDIA AV
PEIRCE & DAVIS' ADDN NO 3 ETC IN SW 1/4 SEC 8-7-22 V 16 P 8
BLOCK 13 W 45'(LOTS 30 & 31)

PARCEL: 324 TAXKEY: 284-0007-000-X (0)
ADDRESS & DESCRIPTION: 3317 3317 N 17TH ST
ASSESSMENT SUBD NO 45 IN SE 1/4 SEC 7-7-22 S 46' OF N 159' OF W 82.77' OF E 112.77' ON N LINE LOT 21

PARCEL: 326 TAXKEY: 284-0220-000-8 (0)
ADDRESS & DESCRIPTION: 3472 3472 N TEUTONIA AV
ASSESSOR'S PLAT NO 116 IN SE 1/4 SEC 7-7-22 BLOCK 3 LOT 6

PARCEL· 327 TAXKEY: 284-0521-000-4 (0)
ADDRESS & DESCRIPTION: 1322 1322 W BURLEIGH ST
DOUGLAS SUBD,(J) ETC IN SE 1/4 SEC 7-7-22 VOL 11 P 7 BLOCK 1 LOT 22

PARCEL. 329 TAXKEY: 284-1007-100-4 (0)
ADDRESS & DESCRIPTION: 3222 3222 N 14TH ST
LITTLEJOHN HEIGHTS IN SE 1/4 SEC 7-7-22 BLOCK 1 LOT 6 & N 20' LOT 7

PARCEL: 330 TAXKEY: 284-1012-000-5 (0)
ADDRESS & DESCRIPTION: 3200 3200 N 14TH ST
LITTLEJOHN HEIGHTS IN SE 1/4 SEC 7-7-22 BLOCK 1 LOT 12 & N 10' LOT 41 ADJ

PARCEL: 331 TAXKEY: 284-1601-000-7 (0)
ADDRESS & DESCRIPTION: 1301 1303 W CONCORDIA AV
SCHWAAB'S SUBD OF LOTS 1-2 & 3 IN SUBD INTO 1 & 5 AC LOTS OF S 45 ACRES OF E 1/2 OF SE 1/4 SEC 7-7-22 V 30 P 44 LOT 1

PARCEL: 332 TAXKEY: 284-1705-000-2 (0)
ADDRESS & DESCRIPTION: 3353 3353 N 17TH ST
SCHWARZ'S SUBD IN W 1/2 OF SE 1/4 SEC 7-7-22 BLOCK 1 LOT 6

PARCEL: 333 TAXKEY: 284-1707-000-3 (0)
ADDRESS & DESCRIPTION: 3343 3343 N 17TH ST
SCHWARZ'S SUBD IN W 1/2 OF SE 1/4 SEC 7-7-22 BLOCK 1 LOT 8

PARCEL: 335 TAXKEY: 284-2068-000-9 (0)
ADDRESS & DESCRIPTION: 3340 3342 N 16TH ST
TEUTONIA HEIGHTS IN E 1/2 OF SE 1/4 SEC 7-7-22 BLOCK 5 N 12' LOT 29 & S 28' LOT 30

PARCEL: 336 TAXKEY: 284-2142-000-0 (0)
ADDRESS & DESCRIPTION: 3347 3347 N 13TH ST
TEUTONIA HEIGHTS IN E 1/2 OF SE 1/4 SEC 7-7-22 BLOCK 7 LOT 20

PARCEL: 337 TAXKEY: 284-2144-000-1 (0)
ADDRESS & DESCRIPTION: 3339 3339 N 13TH ST
TEUTONIA HEIGHTS IN E 1/2 OF SE 1/4 SEC 7-7-22 BLOCK 7 LOT 22

PARCEL: 339 TAXKEY: 284-2201-000-0 (0)
ADDRESS & DESCRIPTION: 3291 3293 N 14TH ST
UNITED STATES INVEST ASSN SUBD NO 2 ETC IN E 1/2 OF SE 1/4 SEC 7-7-22 BLOCK 1 LOT 1

PARCEL: 341 TAXKEY: 284-2213-000-6 (0)
ADDRESS & DESCRIPTION: 3250 3252 N 15TH ST
UNITED STATES INVEST ASSN SUBD NO 2 ETC IN E 1/2 OF SE 1/4 SEC 7-7-22 VOL 19 P 48 BLOCK 1 W 89.50' LOT 12 EXC ST

PARCEL: 343 TAXKEY: 285-0160-000-X (0)
ADDRESS & DESCRIPTION: 3307 3309 N 21ST ST
BECKER'S SUBD IN SW 1/4 SEC 7-7-22 BLOCK 4 LOT 2

PARCEL: 344 TAXKEY: 285-0202-000-7 (0)
ADDRESS & DESCRIPTION: 2029 2029 W HOPKINS ST
BECKER'S SUBD NO 2 IN E 1/2 OF SW 1/4 SEC 7-7-22 BLOCK 1 S E'LY 29.79' LOT 1

PARCEL: 345 TAXKEY· 285-0212-000-1 (0)
ADDRESS & DESCRIPTION: 3105 3105 N 20TH ST
BECKER'S SUBD NO 2 IN E 1/2 OF SW 1/4 SEC 7-7-22 BLOCK 1 LOT 12

PARCEL· 346 TAXKEY: 285-0223-000-1 (0)
ADDRESS & DESCRIPTION: 3126 3128 N 21ST ST
BECKER'S SUBD NO 2 IN E 1/2 OF SW 1/4 SEC 7-7-22 BLOCK 1 LOT 22

PARCEL. 347 TAXKEY. 285-0329-000-8 (0)
ADDRESS & DESCRIPTION: 3256 3256 N 25TH ST
CONCORDIA HEIGHTS IN SW 1/4 SEC 7-7-22 BLOCK 2 LOT 11 & (ALL EXC S 13' LOT 29 & 5' VAC ALLEY ADJ)

PARCEL: 348 TAXKEY: 285-0458-000-X (0)
ADDRESS & DESCRIPTION: 3353 3353 N 22ND ST
CONTINUATION OF BECKER'S SUBD IN SW 1/4 SEC 7-7-22
BLOCK 7 LOT 12 & LOT 7 ASSESSOR'S PLAT 117 ADJ.

PARCEL: 349 TAXKEY: 285-0729-000-2 (0)
ADDRESS & DESCRIPTION: 3237 3239 N 24TH PL
GRAND VIEW IN SW 1/4 SEC 7-7-22 BLOCK 2 LOT 5 - N 15' LOT 6 & VAC ALLEY ADJ

PARCEL: 350 TAXKEY: 285-0848-100-6 (0)
ADDRESS & DESCRIPTION: 2524 2526 W BURLEIGH ST
GRAND VIEW IN SW 1/4 SEC 7-7-22 BLOCK 6 E 1/2 LOT 23 & LOT 24 & W 5' LOT 25

PARCEL: 351 TAXKEY: 285-0891-000-4 (0)
ADDRESS & DESCRIPTION: 3125 3125 N 24TH PL
GRAND VIEW IN SW 1/4 SEC 7-7-22 BLOCK 7 N 10' LOT 32 & ALL LOT 33

PARCEL: 352 TAXKEY: 285-0907-000-X (0)
ADDRESS & DESCRIPTION: 2433 2435 W AUER AV
GRAND VIEW IN SW 1/4 SEC 7-7-22 BLOCK 8 LOT 9

PARCEL: 353 TAXKEY: 285-1006-000-X (0)
ADDRESS & DESCRIPTION: 2337 2339 W HOPKINS ST
HATHAWAY & BURKE'S SUBD IN SW 1/4 SEC 7-7-22 BLOCK 1 LOT 7

PARCEL: 355 TAXKEY: 285-1036-000-3 (0)
ADDRESS & DESCRIPTION: 3228 3230 N 24TH ST
HATHAWAY & BURKE'S SUBD IN SW 1/4 SEC 7-7-22 BLOCK 1 LOT 41 & N 6' LOT 40

PARCEL· 356 TAXKEY: 285-1113-000-1 (0)
ADDRESS & DESCRIPTION: 3382 3384 N 25TH ST
HOWARD HEIGHTS IN SW 1/4 SEC 7-7-22 BLOCK 1 LOT 13

PARCEL: 358 TAXKEY: 285-1315-000-X (0)
ADDRESS & DESCRIPTION: 3423 3423 N 23RD ST
LINCOLN HEIGHTS BEING A SUBD OF LOTS 82,83 & 84 IN PEASE'S SUBD & OF LANDS IN SW 1/4 SEC 7-7-22 BLOCK 1 LOT 20

PARCEL: 359 TAXKEY: 285-1384-000-6 (0)
ADDRESS & DESCRIPTION: 3377 3377 N 23RD ST
LINCOLN HEIGHTS BEING A SUBD OF LOTS 82,83 & 84 IN PEASE'S SUBD & OF LANDS IN SW 1/4 SEC 7-7-22 BLOCK 4 LOT 34 & S 7 1/2' LOT 35

PARCEL: 360 TAXKEY: 285-1654-000-3 (0)
ADDRESS & DESCRIPTION: 2431 2433 W FINN PL
PEASE'S SUBDIVISION IN SEC 7-7-22 W 35.11' OF S 180' OF N 192.90' LOT 62

PARCEL: 362 TAXKEY: 285-1709-000-1 (0)
ADDRESS & DESCRIPTION: 2513 2515 W HOPKINS ST
PEOPLE'S BLDG & LOAN ASS'N SUBD NO 3 NW & SW 1/4 SEC 7-7-22 BLOCK 2 LOT 9 TID #74

PARCEL: 365 TAXKEY: 285-2113-000-X (0)
ADDRESS & DESCRIPTION: 3339 3341 N 20TH ST
WECHSELBERG'S SUBD IN SW 1/4 SEC 7-7-22 BLOCK 3 LOT 8 & N 10' LOT 7

PARCEL· 366 TAXKEY: 285-2115-000-0 (0)
ADDRESS & DESCRIPTION. 3347 3347 N 20TH ST
WECHSELBERG'S SUBD IN SW 1/4 SEC 7-7-22 BLOCK 3 LOT 10

PARCEL: 368 TAXKEY: 285-2224-100-X (0)
ADDRESS & DESCRIPTION: 2508 2508 W CONCORDIA AV
WELL'S AVE LAND CO'S SUBD ETC IN SW 1/4 SEC 7-7-22 V 17 P 8 BLOCK 3 LOTS 5 & 6

PARCEL: 370 TAXKEY. 286-0106-000-2 (0)
ADDRESS & DESCRIPTION: 3100 3100 W AUER AV
CONTINUATION OF FOREST PARK IN SE 1/4 SEC 12-7-21 BLOCK 8 LOTS 22 TO 26 & VAC. STREET ADJ. BID 37 TID #74

PARCEL: 372 TAXKEY: 286-0266-000-3 (0)
ADDRESS & DESCRIPTION: 2708 2708 W AUER AV
CONTINUATION OF GRAND VIEW IN SE 1/4 SEC 12-7-21 BLOCK 10 E 22' LOT 32 & W 15' LOT 33 TID #74

PARCEL· 374 TAXKEY: 286-0288-000-3 (0)
ADDRESS & DESCRIPTION· 3358 3358 N 28TH ST
CONTINUATION OF GRAND VIEW IN SE 1/4 SEC 12-7-21 BLOCK 11 LOT 13 TID #74

PARCEL: 376 TAXKEY· 286-0637-000-X (0)
ADDRESS & DESCRIPTION: 3204 3204 N 33RD ST
FOND DU LAC & BURLEIGH LAND CO SUBD NO 1 SE 1/4 SEC 12-7-21 BLOCK 2 S 30' OF N 90' (LOTS 10 - 11 - 12) TID #74

PARCEL: 380 TAXKEY. 286-0778-000-7 (0)
ADDRESS & DESCRIPTION: 3261 3261 N 30TH ST
FOREST PARK IN SE 1/4 SEC 12-7-21 BLOCK 5 LOT 9 TID #74

PARCEL: 381 TAXKEY: 286-0917-000-1 (0)
ADDRESS & DESCRIPTION· 3313 3315 N 28TH ST
SECOND CONTINUATION OF GRAND VIEW IN SE 1/4 SEC 12-7-21 BLOCK 13 LOT 19 TID #74

PARCEL: 383 TAXKEY: 286-1045-000-X (0)
ADDRESS & DESCRIPTION: 3281 3281 N 29TH ST
WARNER BROS & WAMBOLD'S SUBD NO 2 IN SE 1/4 SEC 12-7-21 BLOCK 3 S 20' LOT 4 & N 20' LOT 5 TID #74

PARCEL: 384 TAXKEY: 286-1093-000-1 (0)
ADDRESS & DESCRIPTION: 3128 3128 N 29TH ST
WARNER BROS & WAMBOLD'S SUBD NO 2 IN SE 1/4 SEC 12-7-21 BLOCK 5 LOT 25 & VACATED STREET ADJ. TID #74

PARCEL: 385 TAXKEY: 286-1102-000-9 (0)
ADDRESS & DESCRIPTION: 3164 3164 N 29TH ST
WARNER BROS & WAMBOLD'S SUBD NO 2 IN SE 1/4 SEC 12-7-21 BLOCK 5 LOT 34 & VAC. ST. ADJ TID #74

PARCEL· 388 TAXKEY: 287-0061-100-2 (0)
ADDRESS & DESCRIPTION: 3235 3235 A N 41ST ST
BONNY PARKIN SW 1/4 SEC12-7-21 BLOCK 5 LOT 15 & S 1/2 OF LOT 14

PARCEL: 389 TAXKEY: 287-0069-000-X (0)
ADDRESS & DESCRIPTION: 3206 3206 N 42ND ST
BONNY PARK IN SW 1/4 SEC 12-7-21 BLOCK 5 LOT 25

PARCEL: 390 TAXKEY: 287-0146-000-8 (0)
ADDRESS & DESCRIPTION: 3200 3210 N SHERMAN BL
BONNY PARK IN SW 1/4 SEC 12-7-21 BLOCK 10 (LOTS 15-16 & 17) EXC W 27'

PARCEL: 394 TAXKEY: 287-0725-000-5 (0)
ADDRESS & DESCRIPTION: 3123 3123 N 37TH ST
FOND DU LAC AVENUE PARK IN SW 1/4 SEC 12-7-21 BLOCK 3 LOT 6

PARCEL: 395 TAXKEY: 287-0780-000-5 (0)
ADDRESS & DESCRIPTION: 3147 3147 N 39TH ST
FOND DU LAC AVENUE PARK IN SW 1/4 SEC 12-7-21 BLOCK 5 LOT 8

PARCEL: 396 TAXKEY: 287-1111-000-5 (0)
ADDRESS & DESCRIPTION: 3239 3239 N 36TH ST
GRAHAM HEIGHTS IN SW 1/4 SEC 12-7-21 BLOCK 1 LOT 11

PARCEL: 397 TAXKEY: 287-1801-000-6 (0)
ADDRESS & DESCRIPTION: 3221 3221 N 35TH ST
ROHDE SUBD (E) IN SW 1/4 SEC 12-7-21 BLOCK 1 LOT 2 & LOT 8 BLK 1 ADJ TID #74

PARCEL. 399 TAXKEY. 288-0447-000-1 (0)
ADDRESS & DESCRIPTION: 3244 3246 N 48TH ST
BURLEIGH STREET PARK IN SE 1/4 SEC 11-7-21 BLOCK 9 LOT 35 & N 7.5' LOT 34

PARCEL: 407 TAXKEY: 304-0066-000-6 (0)
ADDRESS & DESCRIPTION: 3034 3034 N 74TH ST
DOUGHERTY GARDENS IN NW 1/4 SEC 15-7-21 BLOCK 3 LOT 11

PARCEL: 408 TAXKEY: 305-0090-000-4 (0)
ADDRESS & DESCRIPTION: 2919 2919 N 60TH ST
ALAMEDA IN NE 1/4 SEC 15-7-21 BLOCK 4 LOT 17

PARCEL: 411 TAXKEY: 305-1108-000-9 (0)
ADDRESS & DESCRIPTION: 6338 6338 W RICHMOND AV
LENOX HEIGHTS IN NE 1/4 SEC 15-7-21 BLOCK 12 LOT 31

PARCEL: 413 TAXKEY: 305-9990-000-0 (0)
ADDRESS & DESCRIPTION: 6330 6330 W APPLETON AV
LANDS IN NE 1/4 SEC 15-7-21 THAT PART OF LAND BETW W BURLEIGH & N 63RD STS & W APPLETON AVE COM 290'M/L NWLY OF SLY COR OF SD LAND- TH NWLY 50'- TH NELY 137.57'- TH S 66.37'- TH SWLY 93.93' TO BEG

PARCEL: 414 TAXKEY: 306-0102-000-5 (0)
ADDRESS & DESCRIPTION: 5725 5725 W BURLEIGH ST
FIRST CONT OF JULIUS WECHSELBERG'S SUB IN NW 1/4 SEC 14-7-21 BLOCK 7 S 107' (LOTS 4-5 & 6) BID #27

PARCEL: 415 TAXKEY. 306-0227-000-5 (0)
ADDRESS & DESCRIPTION: 3060 3060 N 56TH ST
HILLROSE SUBD IN NW 1/4 SEC 14-7-21 BLOCK 1 LOT 30

PARCEL: 417 TAXKEY: 306-0422-000-5 (0)
ADDRESS & DESCRIPTION: 3038 3038 N 53RD ST
HI-VIEW IN NW 1/4 SEC 14-7-21 BLOCK 1 LOT 23

PARCEL: 421 TAXKEY. 306-1389-000-5 (0)
ADDRESS & DESCRIPTION 2749 2749 N 51ST ST
WASHINGTON REALTY CO'S SUBD IN NW 1/4 SEC 14-7-21
BLOCK 4 LOT 8 & N 15' LOT 9

PARCEL: 422 TAXKEY: 306-1401-000-9 (0)
ADDRESS & DESCRIPTION· 5128 5130 W CENTER ST
WASHINGTON REALTY CO'S SUBD IN NW 1/4 SEC 14-7-21
BLOCK 4 LOT 23 BID 39

PARCEL: 426 TAXKEY: 307-1005-000-3 (0)
ADDRESS & DESCRIPTION: 2770 2772 N 47TH ST
VERNON HEIGHTS ETC IN NE 1/4 SEC 14-7-21 VOL 35 P 15
BLOCK 4 LOT 29

PARCEL: 430 TAXKEY: 308-0365-000-0 (0)
ADDRESS & DESCRIPTION: 2709 2709 N 40TH ST
RESIDENCE PARK IN NW 1/4 SEC 13-7-21 BLOCK 19 LOT 14

PARCEL. 431 TAXKEY: 308-0405-000-7 (0)
ADDRESS & DESCRIPTION: 2722 2724 N 40TH ST
RESIDENCE PARK IN NW 1/4 SEC 13-7-21 BLOCK 20 LOT 22

PARCEL: 432 TAXKEY: 308-0460-000-7 (0)
ADDRESS & DESCRIPTION: 2803 2805 N 40TH ST
RESIDENCE PARK IN NW 1/4 SEC 13-7-21 BLOCK 22 LOT 15

PARCEL: 434 TAXKEY: 308-0701-000-6 (0)
ADDRESS & DESCRIPTION: 3052 3052 N 37TH ST
RESIDENCE PARK NO 2 IN NW 1/4 SEC 13-7-21 BLOCK 28 LOT 26

PARCEL: 435 TAXKEY: 308-0931-000-7 (0)
ADDRESS & DESCRIPTION: 2740 2740 N 37TH ST
RESIDENCE PARK NO 2 IN NW 1/4 SEC 13-7-21 BLOCK 36 LOT 25

PARCEL: 436 TAXKEY· 308-1136-000-3 (0)
ADDRESS & DESCRIPTION. 2820 2820 N 36TH ST
ZINGEN & BRAUN'S SECOND SUBD IN NW 1/4 SEC 13-7-21
BLOCK 3 LOT 20 & S 2' LOT 21

PARCEL: 438 TAXKEY. 308-1162-000-5 (0)
ADDRESS & DESCRIPTION: 3516 3516 W CENTER ST
CERTIFIED SURVEY MAP NO 6034 IN NW 1/4 SEC 13-7-21
PARCEL 2 BID 39

PARCEL: 439 TAXKEY: 309-0134-000-1 (0)
ADDRESS & DESCRIPTION: 3066 3066 N 28TH ST
CAWKER'S SUBD 'A' IN NE 1/4 SEC 13-7-21 BLOCK 1 LOT 37 & PART VAC ALLEY ADJ

PARCEL: 440 TAXKEY: 309-0201-000-5 (0)
ADDRESS & DESCRIPTION: 2969 2971 N 29TH ST
CAWKER'S SUBD 'A' IN NE 1/4 SEC 13-7-21 BLOCK 4 LOT 3

PARCEL: 441 TAXKEY: 309-0208-000-3 (0)
ADDRESS & DESCRIPTION: 2941 2943 N 29TH ST
CAWKER'S SUBD 'A' IN NE 1/4 SEC 13-7-21 BLOCK 4 LOT 10

PARCEL 447 TAXKEY: 309-0658-000-0 (0)
ADDRESS & DESCRIPTION: 2936 2936 N 30TH ST
FOND DU LAC AVENUE ADDITION OF LOTS 13 TO 35 INCL OF CAWKERS SUBD IN NE 1/4 SEC 13-7-21 BLOCK 5 LOT 11

PARCEL: 448 TAXKEY: 309-0850-000-4 (0)
ADDRESS & DESCRIPTION: 2727 2727 N 34TH ST
FULLER-WARREN HEIGHTS IN NE 1/4 SEC 13-7-21 BLOCK 2 LOT 13

PARCEL: 451 TAXKEY: 309-1027-000-8 (0)
ADDRESS & DESCRIPTION: 2824 2826 N 34TH ST
MINIATURE ADDN NO 1 IN NE 1/4 SEC 13-7-21 BLOCK 1 LOT 27

PARCEL: 453 TAXKEY: 309-1058-000-7 (0)
ADDRESS & DESCRIPTION: 2801 2801 N 34TH ST
MINIATURE ADDN NO 1 IN NE 1/4 SEC 13-7-21 BLOCK 2 LOT 20

PARCEL: 454 TAXKEY. 310-0008-100-3 (0)
ADDRESS & DESCRIPTION: 2824 2826 N 26TH ST
ATLAS LAND COMPANY'S SUBD NO 1 IN NW 1/4 SEC 18-7-22 BLOCK 1 LOT 7 EXC ALLEY & LOT 8

PARCEL: 455 TAXKEY: 310-0175-000-6 (0)
ADDRESS & DESCRIPTION. 3018 3018 N 24TH ST
BADGER STATE PARK IN E 1/2 OF NW 1/4 SEC 18-7-22 BLOCK 4 LOT 15

PARCEL: 456 TAXKEY: 310-0206-000-3 (0)
ADDRESS & DESCRIPTION: 2757 2757 N 23RD ST
BLACK'S SUBD,(JACOB) IN E 1/2 OF NW 1/4 SEC 18-7-22 BLOCK 1 LOT 6

PARCEL. 457 TAXKEY: 310-0233-000-0 (0)
ADDRESS & DESCRIPTION: 2748 2748 N 23RD ST
BLACK'S SUBD,(JACOB) IN E 1/2 OF NW 1/4 SEC 18-7-22 BLOCK 2 LOT 13

PARCEL: 458 TAXKEY: 310-0234-000-6 (0)
ADDRESS & DESCRIPTION: 2752 2752 N 23RD ST
BLACK'S SUBD,(JACOB) IN E 1/2 OF NW 1/4 SEC 18-7-22 BLOCK 2 LOT 14

PARCEL: 461 TAXKEY: 310-0432-000-2 (0)
ADDRESS & DESCRIPTION: 2222 2224 W CENTER ST
BRYANT & HENRY'S SUBD IN E 1/2 OF NW 1/4 SEC 18-7-22 BLOCK 2 LOT 12

PARCEL. 462 TAXKEY: 310-0511-000-1 (0)
ADDRESS & DESCRIPTION: 3039 3039 N 24TH ST
CAWKER'S SUBD 'B' OF W 1/2 OF NW 1/4 SEC 18-7-22 BLOCK 1 LOT 11

PARCEL· 464 TAXKEY: 310-0805-100-6 (0)
ADDRESS & DESCRIPTION· 3067 3067 N 20TH ST
FLORENCE INVESTMENT CO'S SUBD NO 1 IN E 1/2 OF NW 18-7-22 BLOCK 1 S 1/2 LOT 3 & LOT 4

PARCEL: 466 TAXKEY: 310-1214-000-5 (0)
ADDRESS & DESCRIPTION: 2934 2934 N 24TH PL
LEVING'S SUBD IN W 1/2 OF NW 1/4 SEC 18-7-22 BLOCK 1 LOT 14

PARCEL: 467 TAXKEY. 310-1220-000-8 (0)
ADDRESS & DESCRIPTION: 2947 2947 N 24TH PL
LEVING'S SUBD IN W 1/2 OF NW 1/4 SEC 18-7-22 BLOCK 2 ALL EXC. W 2.50' LOT 2

PARCEL: 468 TAXKEY: 310-1332-100-3 (0)
ADDRESS & DESCRIPTION: 2844 2844 N 22ND ST
MAYHEW'S SUBD,(A K) IN E 1/2 OF NW 1/4 SEC 18-7-22 BLOCK 6 LOT 12 & S 1/2 LOT 13

PARCEL: 469 TAXKEY: 310-1335-000-3 (0)
ADDRESS & DESCRIPTION: 2858 2858 N 22ND ST
MAYHEW'S SUBD,(A K) IN E 1/2 OF NW 1/4 SEC 18-7-22 BLOCK 6 LOT 15

PARCEL: 470 TAXKEY: 310-1352-000-6 (0)
ADDRESS & DESCRIPTION: 2846 2846 N 23RD ST
MAYHEW'S SUBD,(A K) IN E 1/2 OF NW 1/4 SEC 18-7-22 BLOCK 7 LOT 12

PARCEL: 471 TAXKEY: 310-1356-000-8 (0)
ADDRESS & DESCRIPTION. 2862 2862 N 23RD ST
MAYHEW'S SUBD,(A K) IN E 1/2 OF NW 1/4 SEC 18-7-22 BLOCK 7 LOT 16

PARCEL: 472 TAXKEY: 310-1373-100-7 (0)
ADDRESS & DESCRIPTION: 2846 2846 N 24TH ST
MAYHEW'S SUBD, (A.K.) IN E 1/2 OF NW 1/4 SEC 18-7-22 BLOCK 8 LOTS 11 & 12 AND LOT 40 EXC S 30' BLK 8 IN A K MAYHEW'S SUBD NO 3 ADJ

PARCEL: 474 TAXKEY: 310-1385-000-6 (0)
ADDRESS & DESCRIPTION. 2901 2903 N 23RD ST
MAYHEW'S SUBD,(A K) IN E 1/2 OF NW 1/4 SEC 18-7-22 BLOCK 9 LOT 4

PARCEL: 478 TAXKEY: 310-2219-000-0 (0)
ADDRESS & DESCRIPTION: 2524 2524 A W CHAMBERS ST
UPMEIER'S SUBD IN W 1/2 OF W 1/2 OF NW 1/4 SEC 18-7-22 BLOCK 2 W 31' OF E62' (LOTS 5-6 & S20' LOT 4)

PARCEL· 479 TAXKEY: 310-2411-000-4 (0)
ADDRESS & DESCRIPTION. 2858 2860 N 26TH ST
WASHINGTON AVE ADDN IN W 1/2 OF NW 1/4 SEC 18-7-22 BLOCK 1 N 16' LOT 11 & S 24' LOT 12

PARCEL. 480 TAXKEY. 310-2412-000-X (0)
ADDRESS & DESCRIPTION: 2864 2864 N 26TH ST
WASHINGTON AVE ADDN IN W 1/2 OF NW 1/4 SEC 18-7-22 BLOCK 1 N 4' LOT 12 & S 26' LOT 13

PARCEL: 482 TAXKEY· 310-2425-112-0 (0)
ADDRESS & DESCRIPTION: 2868 2868 N 27TH ST
WASHINGTON AV ADDN IN W 1/2 OF NW 1/4 SEC 18-7-22 BLOCK 2 LOT 14 & N 7' LOT 13

PARCEL: 483 TAXKEY: 310-2529-000-6 (0)
ADDRESS & DESCRIPTION: 2861 2861 N 24TH ST
WECHSELBERG'S SUBD NO 2,(L) IN W 1/2 OF NW 1/4 SEC 18-7-22 BLOCK 12 LOT 4

PARCEL: 484 TAXKEY: 310-9982-000-7 (0)
ADDRESS & DESCRIPTION: 2502 2502 W LOCUST ST
LANDS IN NW 1/4 SEC 18-7-22 LANDS BETW N 25TH ST-W LOCUST ST N 26TH ST & BLK 1 STUEWE'S SUBD S 69' EXC W 231'

PARCEL· 485 TAXKEY. 310-9993-000-7 (0)
ADDRESS & DESCRIPTION: 2911 2911 N 26TH ST
LANDS IN NW 1/4 SEC 18-7-22 LANDS BETW N 26TH ST-W LOCUST ST N 27TH ST & BLK 2 STUEWE'S SUBD S 33' OF N 66' OF E 81.09'

PARCEL: 489 TAXKEY: 311-0617-000-5 (0)
ADDRESS & DESCRIPTION: 1530 1532 W HADLEY ST
BURKE & FITCH'S SUBD IN NE 1/4 SEC 18-7-22 BLOCK 2 LOT 14 TID #44

PARCEL: 490 TAXKEY: 311-1123-000-8 (0)
ADDRESS & DESCRIPTION. 1309 1309 W HADLEY ST
HAERTEL'S ADDN IN NE 1/4 SEC 18-7-22 BLOCK 2 LOT 3 TID #44

PARCEL: 491 TAXKEY: 311-1142-000-1 (0)
ADDRESS & DESCRIPTION: 1338 1338 W HOPKINS ST
HAERTEL'S ADDN IN NE 1/4 SEC 18-7-22 BLOCK 2 LOT 17 (EXC ST) TID #44

PARCEL: 494 TAXKEY: 311-1726-000-6 (0)
ADDRESS & DESCRIPTION: 2825 2827 N 17TH ST
LUDINGTON'S ADDN OF 24.50 ACRES IN NE 1/4 SEC 18-7-22 BLOCK 11 LOT 27 TID #44

PARCEL: 496 TAXKEY: 311-1798-000-9 (0)
ADDRESS & DESCRIPTION: 2813 2813 N 19TH ST
LUDINGTON'S ADDN OF 24.50 ACRES IN NE 1/4 SEC 18-7-22 BLOCK 13 E 107' LOT 17 TID #44

PARCEL: 497 TAXKEY: 311-1832-000-2 (0)
ADDRESS & DESCRIPTION: 2766 2766 N 19TH ST
LUDINGTON'S ADDN OF 24.50 ACRES IN NE 1/4 SEC 18-7-22 BLOCK 15 LOT 4 TID #44

PARCEL· 498 TAXKEY: 311-2029-000-5 (0)
ADDRESS & DESCRIPTION: 2844 2846 N 17TH ST
LUDINGTON'S SUBD OF BLKS 9,10 & 17 & LOTS 1,2,4 & 5 BLK 18 HAERTEL'S ADDN NO 2 IN NE 1/4 SEC 18-7-22 BLOCK 10 LOT 9 TID #44

PARCEL· 499 TAXKEY: 311-2033-000-7 (0)
ADDRESS & DESCRIPTION: 2830 2830 N 17TH ST
LUDINGTON'S SUBD OF BLKS 9,10 & 17 & LOTS 1,2,4 & 5 BLK 18 HAERTEL'S ADDN NO 2 IN NE 1/4 SEC 18-7-22 BLOCK 10 LOT 13 TID #44

PARCEL: 500 TAXKEY: 311-2102-100-8 (0)
ADDRESS & DESCRIPTION: 2764 2764 N 16TH ST
LUDINGTON'S SUBD OF BLKS 9,10 & 17 & LOTS 1,2,4 & 5 BLK 18
HAERTEL'S ADDN NO 2 IN NE 1/4 SEC 18-7-22 BLOCK 18 LOT 4
SD SUBD & N 30' LOT 3 BLK 18 CONT OF HAERTEL'S ADD'N NO 2
ADJ TID #44

PARCEL: 501 TAXKEY: 311-2218-000-2 (0)
ADDRESS & DESCRIPTION: 1529 1531 W GROELING AV
MAHER & BURKE'S SUBD IN NE 1/4 SEC 18-7-22 BLOCK 2 LOT 6

PARCEL: 503 TAXKEY: 311-3303-000-2 (0)
ADDRESS & DESCRIPTION: 1340 1340 W LOCUST ST
WILHELM'S SUBD IN NE 1/4 SEC 18-7-22 LOT 4 & W 5' LOT 5

PARCEL: 506 TAXKEY· 312-0142-000-0 (0)
ADDRESS & DESCRIPTION: 2944 2944 N 11TH ST
BARTH & KOEFFLER'S SUBD IN NW 1/4 SEC 17-7-22 BLOCK 4
LOT 10 & S 15' LOT 9

PARCEL: 508 TAXKEY: 312-0185-000-5 (0)
ADDRESS & DESCRIPTION: 2933 2933 N 11TH LA
BARTH & KOEFFLER'S SUBD IN NW 1/4 SEC 17-7-22 BLOCK 6
LOT 11

PARCEL: 509 TAXKEY· 312-1209-000-2 (0)
ADDRESS & DESCRIPTION: 2740 2740 N 10TH ST
HOLLE'S SUBD, (H) IN NW 1/4 SEC 17-7-22 BLOCK 1 LOT 9

PARCEL: 514 TAXKEY: 312-1709-000-0 (0)
ADDRESS & DESCRIPTION: 2940 2940 N 6TH ST
JOYS'S J, SAM RINDSKOPF'S & CHAS HARPKE'S SUBD ETC NW
17-7-22 BLOCK 8 LOT 10

PARCEL: 515 TAXKEY: 312-1713-000-2 (0)
ADDRESS & DESCRIPTION: 2928 2928 N 6TH ST
JOYS'S J, SAM RINDSKOPF'S & CHAS HARPKE'S SUBD ETC NW
17-7-22 BLOCK 8 LOT 13

PARCEL: 516 TAXKEY: 312-1742-000-0 (0)
ADDRESS & DESCRIPTION: 2847 2847 N 6TH ST
JOYS'S J, SAM RINDSKOPF'S & CHAS HARPKE'S SUBD ETC NW
17-7-22 BLOCK 10 LOT 9

PARCEL: 517 TAXKEY: 312-1743-000-6 (0)
ADDRESS & DESCRIPTION: 2843 2843 N 6TH ST
JOYS'S J, SAM RINDSKOPF'S & CHAS HARPKE'S SUBD ETC NW
17-7-22 BLOCK 10 LOT 10 EXC S 20.14' OF W 46.16'

PARCEL: 519 TAXKEY: 312-1909-100-4 (0)
ADDRESS & DESCRIPTION: 1130 1130 W HADLEY ST
KATZ'S SUBD,(J) OF N 1 AC OF S 6 AC OF W 20 AC OF NW 17-7-22 BLOCK 2 LOTS 2 & 3

PARCEL: 521 TAXKEY: 312-2028-000-7 (0)
ADDRESS & DESCRIPTION: 2824 2824 N 7TH ST
KICKHAEFER'S SUBD IN NW 1/4 SEC 17-7-22 BLOCK 10 LOT 24

PARCEL: 522 TAXKEY: 312-2212-100-3 (0)
ADDRESS & DESCRIPTION: 2835 2835 N 11TH ST
KOCH'S SUBD A PART OF S 9 1/3 AC OF E 20 AC OF W 40 AC IN NW 1/4 SEC 17-7-22 BLOCK 1 LOT 10

PARCEL: 524 TAXKEY: 312-2413-100-6 (0)
ADDRESS & DESCRIPTION: 2753 2755 N 10TH ST
LUEDTKE'S SUBD IN NW 1/4 SEC 17-7-22 BLOCK 2 S 10' LOT 11, LOT 12, & N 9' LOT 13 AND S10' LOT 11, LOT 12 AND N 9' LOT 13 BLOCK 2 IN F SUEFLOW'S SUBD ADJ.

PARCEL: 526 TAXKEY: 312-2506-100-1 (0)
ADDRESS & DESCRIPTION: 2941 2943 N 12TH ST
MADAUS SUBD OF S 2 AC OF N 8 AC OF W 20 AC OF NW 17-7-22 BLOCK 1 LOTS 6 & 11

PARCEL: 527 TAXKEY: 312-2705-100-3 (0)
ADDRESS & DESCRIPTION: 2726 2726 N 12TH ST
MAUER'S SUBD OF PART OF S 3 AC OF W 20 AC IN NW 17-7-22 BLOCK 3 LOT 23 SD SUBD & LOT 14 BLK 3 KOCH'S SUBD ADJ

PARCEL: 529 TAXKEY: 312-3320-000-2 (0)
ADDRESS & DESCRIPTION: 3007 3007 N 12TH ST
UPHAM'S SUBD NO 2 OF S 3 AC OF N 5 AC OF W 20 AC NW 17-7-22 BLOCK 5 N 30' LOT 21

PARCEL: 530 TAXKEY: 312-9957-000-5 (0)
ADDRESS & DESCRIPTION: 1112 1112 W LOCUST ST
LANDS IN NW 1/4 SEC 17-7-22 COM INTER E LI N 11TH LANE & N LI W LOCUST ST-TH N 30'-TH E 52.5'-TH S 30'-TH W 52.5' TO BEG

PARCEL: 531 TAXKEY: 312-9987-100-5 (0)
ADDRESS & DESCRIPTION: 816 816 A W HADLEY ST
LANDS IN NW 1/4 SEC 17-7-22 S 120.5' OF THAT PART COM N LI W HADLEY ST 125' W OF W LI OF N 8TH ST-TH CONT W 29.8'-TH N 295'-TH E 24.23'-TH SELY 11.54'-TH S TO PT OF COM

PARCEL: 533 TAXKEY: 313-0526-200-8 (0)
ADDRESS & DESCRIPTION: 2968 2968 N 2ND ST
BROWN'S SUBD,(D T) OF LOT F IN PARTITION NE 1/4 SEC 17-7-22
BLOCK 6 S 1/2 (LOTS 6-7-8-9 & 10)

PARCEL: 534 TAXKEY: 313-0527-000-0 (0)
ADDRESS & DESCRIPTION: 2958 2958 N 2ND ST
BROWN'S SUBD,(D T) OF LOT F IN PARTITION NE 1/4 SEC 17-7-22
BLOCK 6 LOT 11-N 13 5' LOT 12 & VAC ALLEY

PARCEL. 536 TAXKEY: 313-1121-000-1 (0)
ADDRESS & DESCRIPTION: 106 106 W CENTER ST
PERELES & CO'S SUBD OF LOT A IN NE 1/4 SEC 17-7-22 BLOCK 2
LOT 5

PARCEL: 537 TAXKEY: 313-1226-000-2 (0)
ADDRESS & DESCRIPTION: 2762 2764 N 2ND ST
PERELES BURKE & TOWNSEND'S SUBD IN NE 1/4 SEC 17-7-22
BLOCK 5 LOT 9 & N 0.3' OF W 66' LOT 8

PARCEL. 538 TAXKEY: 313-1378-000-X (0)
ADDRESS & DESCRIPTION: 2861 2863 N 2ND ST
RICHARDS ADDITION,(S A) IN NE 1/4 SEC 17-7-22 BLOCK 6 LOT
24

PARCEL: 539 TAXKEY: 313-1726-110-4 (0)
ADDRESS & DESCRIPTION: 2922 2922 N PALMER ST
SUBD OF N 1/2 OF LOT E IN PARTITION OF NE 1/4 SEC 17-7-22
BLOCK 4 LOTS 15 & 16 AND LOT 1 BLK 4 SUBD OF S 1/2 OF LOT
E IN PARTITION OF NE 1/4 SEC 17-7-22

PARCEL: 541 TAXKEY: 313-2002-000-2 (0)
ADDRESS & DESCRIPTION: 2954 2954 N 4TH ST
SUBD OF LOT M IN PARTITION OF NE 1/4 SEC 17-7-22 BLOCK 1
LOT 10

PARCEL: 542 TAXKEY: 313-2253-000-8 (0)
ADDRESS & DESCRIPTION: 228 228 E HADLEY ST
WECHSELBERG & ELLIOTT'S SUBD IN NE 1/4 SEC 17-7-22
BLOCK 3 E 37 1/3' (LOTS 21 TO 24 INCL)

PARCEL: 543 TAXKEY: 313-2292-000-0 (0)
ADDRESS & DESCRIPTION: 212 212 W HADLEY ST
WECHSELBERG & ELLIOTT'S SUBD IN NE 1/4 SEC 17-7-22
BLOCK 6 LOT 5

PARCEL: 544 TAXKEY· 314-0146-000-7 (0)
ADDRESS & DESCRIPTION: 930 932 E HADLEY ST
CONTINUATION OF HUMBOLDT PARK IN NW 1/4 SEC 16-7-22
BLOCK 8 E 30' (LOTS 29 & 30)

PARCEL: 545 TAXKEY: 314-0605-000-1 (0)
ADDRESS & DESCRIPTION: 3027 3027 N PIERCE ST
PAINE & STACY'S SUBD IN NW 1/4 SEC 16-7-22 BLOCK 61 LOT 5

PARCEL: 546 TAXKEY: 314-0609-000-3 (0)
ADDRESS & DESCRIPTION: 3009 3009 N PIERCE ST
PAINE & STACY'S SUBD IN NW 1/4 SEC 16-7-22 BLOCK 61 LOT 10 & N 10' LOT 11

PARCEL: 548 TAXKEY: 314-0738-000-5 (0)
ADDRESS & DESCRIPTION: 2764 2764 N HOLTON ST
RE-SUBD BLKS 53 TO 60 OTIS B HOPKIN'S SUBD IN NW 16-7-22
BLOCK 54 LOT 17

PARCEL: 551 TAXKEY: 314-0775-100-3 (0)
ADDRESS & DESCRIPTION: 2756 2758 N RICHARDS ST
RE-SUBD BLKS 53 TO 60 OTIS B HOPKINS SUBD IN NW 1/4 16-7-22 BLOCK 56 N 15' LOT 14, LOTS 15 & 16

PARCEL: 552 TAXKEY: 314-0781-000-X (0)
ADDRESS & DESCRIPTION: 2837 2837 N BUFFUM ST
RE-SUBD BLKS 53 TO 60 OTIS B HOPKIN'S SUBD IN NW 16-7-22
BLOCK 57 LOT 1

PARCEL: 553 TAXKEY: 314-0939-000-8 (0)
ADDRESS & DESCRIPTION: 2969 2969 N BOOTH ST
SUBD OF J B SMITH'S IN NW 1/4 SEC 16-7-22 BLOCK 74 S 27' (LOTS 1 & 2)

PARCEL: 555 TAXKEY: 314-0976-000-X (0)
ADDRESS & DESCRIPTION: 2969 2969 N HOLTON ST
SUBD OF J B SMITH'S IN NW 1/4 SEC 16-7-22 BLOCK 75 S 25' (LOTS 1-2-3 & OF E 8' LOT 4)

PARCEL 557 TAXKEY: 314-1026-000-2 (0)
ADDRESS & DESCRIPTION: 2942 2944 N RICHARDS ST
SUBD OF J B SMITH'S IN NW 1/4 SEC 16-7-22 BLOCK 76 LOT 17 & N 15' LOT 18

PARCEL: 562 TAXKEY: 317-0223-000-7 (0)
ADDRESS & DESCRIPTION: 2822 2824 N SHEPARD AV
PROSPECT HILL IN NE 1/4 SEC 15-7-22 BLOCK 12 LOT 13 & S 5' LOT 14

PARCEL: 564 TAXKEY: 321-0804-000-8 (0)
ADDRESS & DESCRIPTION: 831 833 E CLARKE ST
FRATNEY'S SUBD OF LOT 43 IN SW 1/4 SEC 16-7-22 BLOCK 11 E 30' (LOTS 1 & 2)

PARCEL: 565 TAXKEY: 321-1211-000-2 (0)
ADDRESS & DESCRIPTION: 2320 2322 N HOLTON ST
J L PIERCE'S SUBD OF LTS 47-55 INCL IN SW 1/4 16-7-22 V2P125 BLOCK 38 S 30' LOT 16

PARCEL: 567 TAXKEY. 321-1261-000-5 (0)
ADDRESS & DESCRIPTION: 2375 2375 N BUFFUM ST
J L PIERCE'S SUBD OF LTS 47-55 INCL IN SW 1/4 16-7-22 V2P125 BLOCK 40 S 25.5' OF E 80' LOT 1

PARCEL: 568 TAXKEY. 321-1347-000-2 (0)
ADDRESS & DESCRIPTION· 2403 2403 N HOLTON ST
J L PIERCE'S SUBD OF LTS 47-55 INCL IN SW 1/4 16-7-22 V2P125 BLOCK 42 LOT 12

PARCEL: 570 TAXKEY· 321-1538-000-0 (0)
ADDRESS & DESCRIPTION: 2509 2511 N HOLTON ST
J L PIERCE'S SUBD OF LTS 47-55 INCL IN SW 1/4 16-7-22 V2P125 BLOCK 47 N 30' OF S 40' LOT 11

PARCEL: 571 TAXKEY: 321-1552-000-7 (0)
ADDRESS & DESCRIPTION: 2556 2556 N BUFFUM ST
J L PIERCE'S SUBD OF LTS 47-55 INCL IN SW 1/4 16-7-22 V2P125 BLOCK 47 LOT 21

PARCEL: 574 TAXKEY: 322-0028-000-7 (0)
ADDRESS & DESCRIPTION: 2564 2566 N 2ND ST
JOHN B A KERN'S SUBD IN SE 1/4 SEC 17-7-22 BLOCK 209 LOT 37-N 15' LOT 36

PARCEL. 575 TAXKEY: 322-0032-000-9 (0)
ADDRESS & DESCRIPTION: 2563 2565 N 2ND ST
JOHN B A KERN'S SUBD IN SE 1/4 SEC 17-7-22 BLOCK 210 LOT 4-N 15' LOT 5

PARCEL. 577 TAXKEY: 322-0135-000-9 (0)
ADDRESS & DESCRIPTION: 2418 2418 N 1ST ST
JOHN B A KERN'S SUBD IN SE 1/4 SEC 17-7-22 BLOCK 219 LOT 15

PARCEL: 578 TAXKEY: 322-0218-000-X (0)
ADDRESS & DESCRIPTION: 2316 2318 N HUBBARD ST
JOHN B A KERN'S SUBD IN SE 1/4 SEC 17-7-22 BLOCK 222 LOT 15

PARCEL 579 TAXKEY: 322-0412-000-4 (0)
ADDRESS & DESCRIPTION: 2613 2615 N HUBBARD ST
JOHN B A KERN'S SUBD NO 2 IN SE 1/4 SEC 17-7-22 BLOCK 214
LOT 17- S 10' LOT 16

PARCEL. 582 TAXKEY: 322-0503-000-9 (0)
ADDRESS & DESCRIPTION: 2544 2544 N PALMER ST
JOHN B A KERN'S SUBD NO 2 IN SE 1/4 SEC 17-7-22 BLOCK 217 N
10' LOT 31- S 20' LOT 32

PARCEL: 583 TAXKEY: 322-0511-000-2 (0)
ADDRESS & DESCRIPTION: 125 127 E CLARKE ST
JOHN B A KERN'S SUBD NO 2 IN SE 1/4 SEC 17-7-22 BLOCK 218
W 53' (LOT 1- N 12' LOT 2)

PARCEL. 585 TAXKEY: 322-0615-000-8 (0)
ADDRESS & DESCRIPTION: 2607 2609 N PALMER ST
JOHN B A KERN'S SUBD NO 3 IN SE 1/4 SEC 17-7-22 BLOCK 213 S
25' LOT 18- N 10' LOT 19

PARCEL. 587 TAXKEY: 322-0767-000-5 (0)
ADDRESS & DESCRIPTION: 2449 2451 N 2ND ST
WRIGHT'S ADD'N IN SE 1/4 SEC 17-7-22 BLOCK 207 LOT 5

PARCEL. 588 TAXKEY: 322-0770-000-1 (0)
ADDRESS & DESCRIPTION: 2429 2429 N 2ND ST
WRIGHT'S ADD'N IN SE 1/4 SEC 17-7-22 BLOCK 207 N 30.5' LOT 8

PARCEL: 589 TAXKEY: 322-0901-000-2 (0)
ADDRESS & DESCRIPTION: 2673 2679 N MARTIN L KING JR DR
WM P YOUNG'S SUBD OF W 58.722 ACRES IN SE 1/4 SEC 17-7-22
BLOCK 1 LOT 1-N 10' LOT 2 BID 8, TID 59

PARCEL: 591 TAXKEY: 322-0960-100-0 (0)
ADDRESS & DESCRIPTION: 2606 2608 N 5TH ST
WM P YOUNG'S SUBD OF W 58.722 ACRES IN SE 1/4 SEC 17-7-22
BLOCK 2 LOTS 16 & 17 TID 59

PARCEL: 593 TAXKEY: 322-1153-000-5 (0)
ADDRESS & DESCRIPTION: 2475 2479 N 5TH ST
WM P YOUNG'S SUBD OF W 58.722 ACRES IN SE 1/4 SEC 17-7-22
BLOCK 9 LOT 1 TID 59

PARCEL: 594 TAXKEY: 322-1192-100-4 (0)
ADDRESS & DESCRIPTION: 2351 2351 N 4TH ST
WM P YOUNG'S SUBD OF W 58.722 ACRES IN SE 1/4 SEC 17-7-22
BLOCK 11 LOT 6 & S 20' LOT 5 TID 59

PARCEL: 597 TAXKEY: 323-0028-000-4 (0)
ADDRESS & DESCRIPTION: 2640 2642 N 10TH ST
ASSESSOR'S PLAT NO 120 IN SW 1/4 SEC 17-7-22 BLOCK 1 LOT 23 & (N 16' LOT 30 & S 28' LOT 31 BLK 4 ADJ)

PARCEL: 598 TAXKEY: 323-0043-000-6 (0)
ADDRESS & DESCRIPTION: 2552 2554 N 10TH ST
ASSESSOR'S PLAT NO 120 IN SW 1/4 SEC 17-7-22 BLOCK 2 LOT 11 & (N 29' LOT 34 & S 1' LOT 35 BLK 5 ADJ)

PARCEL: 600 TAXKEY: 323-0202-000-X (0)
ADDRESS & DESCRIPTION: 931 931 W CENTER ST
KRUEGER'S SUBD ETC IN SW 1/4 SEC 17-7-22 BLOCK 4 LOT 2

PARCEL: 601 TAXKEY: 323-0412-000-1 (0)
ADDRESS & DESCRIPTION: 2663 2663 N 6TH ST
SUBDIVISION INTO CITY LOTS OF THE SW 1/4 SEC 17-7-22 BLOCK G E 149.80' LOT 4 TID 59

PARCEL: 602 TAXKEY: 323-0581-000-1 (0)
ADDRESS & DESCRIPTION: 2433 2433 N 6TH ST
SUBDIVISION INTO CITY LOTS OF THE SW 1/4 SEC 17-7-22 BLOCK M LOT 9 EXC W 7.5' TID 59

PARCEL: 603 TAXKEY: 323-0582-000-7 (0)
ADDRESS & DESCRIPTION: 2431 2431 N 6TH ST
SUBDIVISION INTO CITY LOTS OF THE SW 1/4 SEC 17-7-22 BLOCK M THAT PART LOT 10 COM NE COR- TH W 149.80'- TH S 10'- TH E 62.80'- TH SELY 33.53'- TH E 60'- TH N 30' TO PL OF BEG. TID 59

PARCEL· 605 TAXKEY: 323-0640-000-1 (0)
ADDRESS & DESCRIPTION: 627 629 W MEINECKE AV
SUBDIVISION INTO CITY LOTS OF THE SW 1/4 SEC 17-7-22 BLOCK P LOT 3 TID 59

PARCEL: 606 TAXKEY: 323-1063-100-X (0)
ADDRESS & DESCRIPTION. 2525 2525 N 10TH ST
SUBDIVISION OF PART OF W 60.50 AC IN SW 1/4 SEC 17-7-22 BLOCK 6 S 10.5' LOT 13 & LOT 14

PARCEL: 611 TAXKEY: 323-1488-100-0 (0)
ADDRESS & DESCRIPTION· 814 814 W WRIGHT ST
SUBDIVISION OF W 1/2 OF E 1/2 OF SW 1/4 SEC 17-7-22 BLOCK D LOT 15 & S 10' LOT 14

PARCEL. 612 TAXKEY: 323-1903-000-9 (0)
ADDRESS & DESCRIPTION: 2529 2529 N 9TH ST
WRIGHT STREET SUBD IN SW 1/4 SEC 17-7-22 LOT 3

PARCEL 613 TAXKEY: 324-0401-000-9 (0)
ADDRESS & DESCRIPTION: 2631 2631 N 14TH ST
BEERS' SUBD OF LOT 7 IN PART. OF 31.12 ACS IN SE 1/4 18-7-22
BLOCK 1 LOT 1 TID #44

PARCEL: 614 TAXKEY: 324-0405-100-7 (0)
ADDRESS & DESCRIPTION: 2619 2619 N 14TH ST
BEER'S SUBD OF LOT 7 IN PART. OF 31.12 ACS IN SE 1/4 18-7-22
BLOCK 1 LOT 4 & S 15' LOT 3 TID #44

PARCEL: 615 TAXKEY: 324-0811-100-4 (0)
ADDRESS & DESCRIPTION: 2648 2648 N 17TH ST
FERGUSON'S SUBD IN SE 1/4 SEC 18-7-22 BLOCK 1 LOT 13 & N 1/2 LOT 14

PARCEL· 617 TAXKEY: 324-0884-000-6 (0)
ADDRESS & DESCRIPTION: 2654 2654 N 19TH ST
FERGUSON'S SUBD IN SE 1/4 SEC 18-7-22 BLOCK 3 LOT 11 TID #44

PARCEL: 618 TAXKEY: 324-0924-000-2 (0)
ADDRESS & DESCRIPTION: 2650 2650 N 20TH ST
FERGUSON'S SUBD IN SE 1/4 SEC 18-7-22 BLOCK 4 N 20' OF W 85' & S 7.5' OF N 27.5' OF W 64' LOT 12 TID #44

PARCEL: 619 TAXKEY: 324-1038-000-4 (0)
ADDRESS & DESCRIPTION: 2571 2571 N 17TH ST
FERGUSON'S SUBD IN SE 1/4 SEC 18-7-22 BLOCK 7 N 30' OF S 60'(LOTS 1, 2 & 3) TID #44

PARCEL: 620 TAXKEY: 324-1323-000-3 (0)
ADDRESS & DESCRIPTION: 2444 2444 N 16TH ST
HANAUER'S SUBD IN SE 1/4 SEC 18-7-22 BLOCK 1 LOT 24 TID #44

PARCEL: 621 TAXKEY· 324-1324-100-5 (0)
ADDRESS & DESCRIPTION: 2448 2448 N 16TH ST
HANAUER'S SUBD IN SE 1/4 SEC 18-7-22 BLOCK 1 LOT 25 & S 1/2 LOT 26 TID #44

PARCEL: 622 TAXKEY: 324-1516-000-2 (0)
ADDRESS & DESCRIPTION: 2339 2339 N 19TH ST
MEINECKE'S SUBD IN S 1/2 OF W 1/2 OF SE 1/4 SEC 18-7-22
BLOCK 1 LOT 15 TID #44

PARCEL: 624 TAXKEY: 324-2421-000-4 (0)
ADDRESS & DESCRIPTION: 1517 1517 W CENTER ST
TOWNSEND'S SUBD OF LOT 10 PARTN OF 31.12 AC E 1/2 SE 18-7-22 BLOCK 2 LOT 5 TID #44

PARCEL: 627 TAXKEY: 324-9891-100-4 (0)
ADDRESS & DESCRIPTION: 2427 2429 N TEUTONIA AV
LANDS IN E 1/2 OF SE 1/4 SEC 18-7-22-LANDS BETW N TUETONIA AVE-N 14TH ST-SUBD OF LOT 1 ETC & W MEINECKE AVE S 83' E OF ALLEY TID #44

PARCEL: 628 TAXKEY· 324-9908-000-9 (0)
ADDRESS & DESCRIPTION: 2453 2453 N 13TH ST
LANDS IN E 1/2 OF SE 1/4 SEC 18-7-22-LANDS BETW W WRIGHT ST N 13TH ST-W MEINECKE & N TEUTONIA AVES ELY 102' OF LAND COM AT A PT IN W LI N 13TH ST 1045.72' N OF S SEC LI- TH WLY 226.50' TO PT ON ELY LI N TEUTONIA AVE 1048.32' N OF S SEC LI- TH NWLY ALG ELY LI SD AVE TO A PT 1096' N OF S SEC LI- TH E TO A PT IN W LI N 13TH ST 1096' N OF S SEC LI- TH S TO PL OF BEG. TID #44

PARCEL: 630 TAXKEY: 325-0007-000-4 (0)
ADDRESS & DESCRIPTION: 2202 2218 W NORTH AV
DAHLMAN & KILIAN'S SUBD OF 65.92 ACRES IN SW 1/4 SEC 18-7-22 BLOCK 232 PART LOTS 17 & 18 COM AT SE COR OF LOT 17-TH W 171.25'-TH N 77.72'-TH NE 72.06'-TH SE 174.15' TO BEG

PARCEL. 631 TAXKEY: 325-0070-000-8 (0)
ADDRESS & DESCRIPTION: 2546 2548 W MEDFORD AV
DAHLMAN & KILIAN'S SUBD OF 65.92 ACRES IN SW 1/4 SEC 18-7-22 BLOCK 235 NW 10' LOT 15 & SE 20' LOT 16

PARCEL: 634 TAXKEY: 325-0452-000-4 (0)
ADDRESS & DESCRIPTION: 2473 2473 N 21ST ST
FRITZE'S SUBD OF LOTS 2,3&4 WILLIAMS SUBD SW 1/4 SEC 18-7-22 BLOCK 15 LOT 4

PARCEL: 635 TAXKEY: 325-0471-000-8 (0)
ADDRESS & DESCRIPTION: 2443 2443 N 21ST ST
FRITZE'S SUBD OF LOTS 2,3&4 WILLIAMS SUBD SW 1/4 SEC 18-7-22 BLOCK 15 LOT 20

PARCEL: 637 TAXKEY: 325-0500-000-4 (0)
ADDRESS & DESCRIPTION: 2466 2466 N 21ST ST
FRITZE'S SUBD OF LOTS 2,3&4 WILLIAMS SUBD SW 1/4 SEC 18-7-22 BLOCK 16 LOT 7

PARCEL: 638 TAXKEY: 325-0501-000-X (0)
ADDRESS & DESCRIPTION: 2467 2467 N 20TH ST
FRITZE'S SUBD OF LOTS 2,3&4 WILLIAMS SUBD SW 1/4 SEC 18-7-22 BLOCK 16 LOT 8

PARCEL: 641 TAXKEY: 325-1060-000-1 (0)
ADDRESS & DESCRIPTION: 2461 2461 N 26TH ST
RE-SUBD OF LOTS 1 TO 7 ETC IN DAHLMAN & KILIAN'S SUBD IN SW 1/4 SEC 18-7-22 BLOCK 3 LOT 5

PARCEL: 642 TAXKEY: 325-1309-000-4 (0)
ADDRESS & DESCRIPTION: 2655 2655 N 24TH ST
SUBD OF LOTS 9 & 10 OF WILLIAMS SUBD IN SW 1/4 SEC 18-7-22 BLOCK 1 LOT 11

PARCEL. 643 TAXKEY: 325-1328-000-8 (0)
ADDRESS & DESCRIPTION: 2638 2640 N 24TH PL
SUBD OF LOTS 9 & 10 OF WILLIAMS SUBD IN SW 1/4 SEC 18-7-22 BLOCK 1 LOT 32

PARCEL: 645 TAXKEY: 325-1398-100-6 (0)
ADDRESS & DESCRIPTION: 2606 2608 W FOND DU LAC AV
SUBD OF LOTS 9 & 10 OF WILLIAMS SUBD IN SW 1/4 SEC 18-7-22 BLOCK 4 LOTS 18 & 19

PARCEL: 646 TAXKEY: 325-1435-000-X (0)
ADDRESS & DESCRIPTION: 2552 2554 W FOND DU LAC AV
SUBD OF LOTS 9 & 10 OF WILLIAMS SUBD IN SW 1/4 SEC 18-7-22 BLOCK 5 LOT 28

PARCEL: 648 TAXKEY: 326-0128-000-X (0)
ADDRESS & DESCRIPTION: 2637 2639 N 29TH ST
BLOCKS 2 & 3 & PARTS OF BLKS 4,5 & 6 BEING PART OF GERMANIA PARK IN SE 1/4 SEC 13-7-21 BLOCK 3 LOT 11 TID #66

PARCEL: 649 TAXKEY: 326-0173-000-5 (0)
ADDRESS & DESCRIPTION: 2825 2825 W CLARKE ST
BLOCKS 2 & 3 & PARTS OF BLKS 4, 5 & 6 BEING PART OF GERMANIA PARK IN SE 1/4 SEC 13-7-21 BLOCK 5 LOT 7 TID #66

PARCEL. 650 TAXKEY: 326-0315-100-2 (0)
ADDRESS & DESCRIPTION: 2521 2521 N 33RD ST
CONTINUATION OF LEWIS' SUBD IN SE 1/4 SEC 13-7-21 BLOCK 5 LOTS 14 & 15 TID #66

PARCEL: 653 TAXKEY: 326-0907-000-4 (0)
ADDRESS & DESCRIPTION: 2409 2409 N 33RD ST
LEWIS' SUBD OF PART OF W 53 ACRES IN SE 1/4 SEC 13-7-21
BLOCK 4 LOT 18 TID #66

PARCEL: 654 TAXKEY: 326-1164-000-4 (0)
ADDRESS & DESCRIPTION: 2523 2523 N 27TH ST
PART BLKS 4,5&6ETC BEING PART OF GERMANIA PARK IN SE
13-7-21 BLOCK 6 LOT 31 TID #66

PARCEL: 658 TAXKEY: 326-1278-000-4 (0)
ADDRESS & DESCRIPTION: 2411 2413 N 29TH ST
PART BLKS 4,5&6ETC BEING PART OF GERMANIA PARK IN SE
13-7-21 BLOCK 9 N 55' (LOTS 28 & 29) TID #66

PARCEL: 659 TAXKEY: 326-1424-100-3 (0)
ADDRESS & DESCRIPTION: 2610 2610 N 35TH ST
PRUSSIAN HEIGHTS BEING A SUBD OF W 1/2 OF W 53 AC SE 13-
7-21 BLOCK 1 LOTS 25 & 26 TID #66

PARCEL. 660 TAXKEY: 326-1426-100-4 (0)
ADDRESS & DESCRIPTION: 2618 2618 N 35TH ST
PRUSSIAN HEIGHTS BEING A SUBD OF W 1/2 OF W 53 AC SE 13-
7-21 BLOCK 1 LOT 28 & S 1/2 LOT 29 TID #66

PARCEL: 662 TAXKEY: 326-1491-000-2 (0)
ADDRESS & DESCRIPTION: 2517 2519 N 34TH ST
PRUSSIAN HEIGHTS BEING A SUBD OF W 1/2 OF W 53 AC SE 13-
7-21 BLOCK 4 LOT 16 TID #66

PARCEL: 663 TAXKEY: 326-1493-100-X (0)
ADDRESS & DESCRIPTION: 2511 2511 N 34TH ST
PRUSSIAN HEIGHTS BEING A SUBD OF W 1/2 OF W 53 AC SE 13-
7-21 BLOCK 4 LOTS 18 & 19 TID #66

PARCEL. 664 TAXKEY: 326-1507-000-8 (0)
ADDRESS & DESCRIPTION: 2544 2546 N 35TH ST
PRUSSIAN HEIGHTS BEING A SUBD OF W 1/2 OF W 53 AC SE 13-
7-21 BLOCK 4 LOT 32 TID #66

PARCEL: 665 TAXKEY: 327-0361-000-4 (0)
ADDRESS & DESCRIPTION: 2558 2558 N 36TH ST
CONTINUATION OF WESTERN AVENUE PARK IN SW 1/4 SEC 13-
7-21 BLOCK 6 LOT 39 TID #66

PARCEL: 667 TAXKEY: 327-0788-100-2 (0)
ADDRESS & DESCRIPTION: 2577 2577 N GRANT BL
SECOND CONTINUATION OF BOULEVARD PARK IN SW 1/4 SEC 13-7-21 BLOCK 12 LOT 1

PARCEL· 668 TAXKEY: 327-1037-000-0 (0)
ADDRESS & DESCRIPTION: 2468 2470 N 39TH ST
SHERMAN PARK IN SW 1/4 SEC 13-7-21 BLOCK 4 N 6' LOT 37 & S 27' LOT 38 TID #66

PARCEL: 669 TAXKEY: 327-1040-000-7 (0)
ADDRESS & DESCRIPTION: 2577 2579 N 38TH ST
SHERMAN PARK IN SW 1/4 SEC 13-7-21 BLOCK 5 LOT 1 & N 5' LOT 2 TID #66

PARCEL· 670 TAXKEY: 327-1042-000-8 (0)
ADDRESS & DESCRIPTION: 2567 2569 N 38TH ST
SHERMAN PARK IN SW 1/4 SEC 13-7-21 BLOCK 5 S 20' LOT 3 & N 14' LOT 4 TID #66

PARCEL: 673 TAXKEY: 327-1521-000-1 (0)
ADDRESS & DESCRIPTION: 2624 2624 N 36TH ST
WESTERN AVENUE PARK IN SW 1/4 SEC 13-7-21 BLOCK 1 LOT 18 TID #66

PARCEL: 675 TAXKEY: 327-1612-000-6 (0)
ADDRESS & DESCRIPTION: 2657 2657 N 37TH ST
WESTERN AVENUE PARK IN SW 1/4 SEC 13-7-21 BLOCK 3 LOT 37 TID #66

PARCEL: 676 TAXKEY: 327-1638-000-8 (0)
ADDRESS & DESCRIPTION: 2524 2526 N 38TH ST
WESTERN AVENUE PARK IN SW 1/4 SEC 13-7-21 BLOCK 4 LOT 27 TID #66

PARCEL: 677 TAXKEY. 327-1663-000-4 (0)
ADDRESS & DESCRIPTION: 3529 3529 W CLARKE ST
WESTERN AVENUE PARK IN SW 1/4 SEC 13-7-21 BLOCK 6 W 45' OF E 90' (LOTS 6-7 & 8) TID #66

PARCEL: 679 TAXKEY: 328-0103-000-8 (0)
ADDRESS & DESCRIPTION: 2400 2400 N 49TH ST
ASSESSOR'S PLAT NO 118 IN SE 1/4 SEC 14-7-21 BLOCK 1 LOT 4

PARCEL: 680 TAXKEY: 328-0201-000-0 (0)
ADDRESS & DESCRIPTION· 2631 2631 N 47TH ST
ASSESSOR'S PLAT NO 121 IN SE 1/4 SEC 14-7-21 BLOCK 1 LOT 1

PARCEL: 681 TAXKEY: 328-0632-000-4 (0)
ADDRESS & DESCRIPTION: 4410 4412 W NORTH AV
EWENS SUBD IN SE 1/4 SEC 14-7-21 BLOCK 2 LOT 19

PARCEL: 683 TAXKEY: 328-0906-000-3 (0)
ADDRESS & DESCRIPTION: 2471 2473 N 44TH ST
JACKSON PARK IN SE 1/4 SEC 14-7-21 BLOCK 2 LOT 3 & S 14' LOT 2

PARCEL: 685 TAXKEY: 328-2022-000-4 (0)
ADDRESS & DESCRIPTION: 2466 2466 N 45TH ST
UNITED STATES INVESTMENT ASS'N SUBD NO 3 IN SE 1/4 SEC 14-7-21 BLOCK 2 LOT 12 & N 12 1/2' LOT 11

PARCEL: 691 TAXKEY: 347-0460-000-5 (0)
ADDRESS & DESCRIPTION: 4711 4713 W GARFIELD AV
PUBLIC PARK LAND ASS'N SUBD IN NE 1/4 SEC 23-7-21 BLOCK 8 W 40'(LOTS 1 & 2)

PARCEL: 692 TAXKEY: 348-0026-100-9 (0)
ADDRESS & DESCRIPTION: 1727 1729 N 35TH ST
CLEVLAND HEIGHTS IN NW & SW 1/4 SEC 24-7-21 BLOCK 1 LOTS 27 & 28

PARCEL: 693 TAXKEY. 348-0065-100-1 (0)
ADDRESS & DESCRIPTION: 1845 1845 N 37TH ST
CLEVELAND HEIGHTS IN NW & SW 1/4 SEC 24-7-21 BLOCK 3 S 52' OF N 93' (LOTS 3 & 4)

PARCEL: 694 TAXKEY: 348-0230-000-1 (0)
ADDRESS & DESCRIPTION: 2010 2012 N 37TH ST
GRAND VIEW PARK IN NW 1/4 SEC 24-7-21 BLOCK 2 LOT 13

PARCEL: 699 TAXKEY: 348-0355-000-1 (0)
ADDRESS & DESCRIPTION: 1952 1952 N 37TH ST
GRAND VIEW PARK IN NW 1/4 SEC 24-7-21 BLOCK 7 LOT 30

PARCEL: 700 TAXKEY: 348-0410-000-X (0)
ADDRESS & DESCRIPTION: 2228 2230 N 40TH ST
GRANT PARK IN NW 1/4 SEC 24-7-21 BLOCK 1 LOTS 11 & 12

PARCEL: 701 TAXKEY: 348-0464-000-4 (0)
ADDRESS & DESCRIPTION: 2234 2234 N 42ND ST
GRANT PARK IN NW 1/4 SEC 24-7-21 BLOCK 3 LOT 10

PARCEL. 706 TAXKEY. 348-0982-000-0 (0)
ADDRESS & DESCRIPTION: 3820 3820 W GARFIELD AV
LOGAN PARK IN NW 1/4 SEC 24-7-21 BLOCK 4 E 38' (LOTS 18 & 19)

PARCEL: 707 TAXKEY: 348-1012-000-4 (0)
ADDRESS & DESCRIPTION: 2110 2112 N 39TH ST
LOGAN PARK IN NW 1/4 SEC 24-7-21 BLOCK 5 LOT 22

PARCEL: 708 TAXKEY: 348-1072-000-1 (0)
ADDRESS & DESCRIPTION: 2133 2133 N 36TH ST
LOGAN PARK IN NW 1/4 SEC 24-7-21 BLOCK 7 LOT 12

PARCEL. 710 TAXKEY· 348-1089-000-4 (0)
ADDRESS & DESCRIPTION: 2142 2144 N 37TH ST
LOGAN PARK IN NW 1/4 SEC 24-7-21 BLOCK 7 LOT 30 & S 15' LOT 31

PARCEL: 712 TAXKEY: 348-1104-100-0 (0)
ADDRESS & DESCRIPTION: 2143 2143 N 35TH ST
LOGAN PARK IN NW 1/4 SEC 24-7-21 BLOCK 8 LOT 9 & S 15' LOT 8 & N 15' LOT 10

PARCEL: 713 TAXKEY: 348-1302-000-0 (0)
ADDRESS & DESCRIPTION: 2210 2212 N SHERMAN BL
SUBD OF LOT 7 BLK 5, LOT 7 BLK 6 & LOT 24 BLK 4 GRANT PARK IN NW 1/4 SEC 24-7-21 BLOCK 4 LOT 25 & N 20' LOT 26

PARCEL: 714 TAXKEY: 348-1421-000-8 (0)
ADDRESS & DESCRIPTION: 1849 1851 N 39TH ST
WEST PARK SUBD IN NW 1/4 SEC 24-7-21 BLOCK 2 LOT 16

PARCEL: 715 TAXKEY: 349-0218-100-X (0)
ADDRESS & DESCRIPTION: 2238 2238 N 33RD ST
COLUMBIA PARK IN NE 1/4 SEC 24-7-21 BLOCK 1 LOTS 24 & 25

PARCEL: 716 TAXKEY: 349-0272-000-8 (0)
ADDRESS & DESCRIPTION: 2155 2155 N 34TH ST
COLUMBIA PARK IN NE 1/4 SEC 24-7-21 BLOCK 4 LOT 1 & N 5' LOT 2

PARCEL: 718 TAXKEY: 349-0296-000-9 (0)
ADDRESS & DESCRIPTION: 2170 2170 N 35TH ST
COLUMBIA PARK IN NE 1/4 SEC 24-7-21 BLOCK 4 LOT 27

PARCEL: 719 TAXKEY: 349-0355-100-5 (0)
ADDRESS & DESCRIPTION: 2037 2037 N 33RD ST
COLUMBIA PARK IN NE 1/4 SEC 24-7-21 BLOCK 8 LOT 7 & 8 & N 15' LOT 9

PARCEL: 720 TAXKEY. 349-0503-100-9 (0)
ADDRESS & DESCRIPTION: 2052 2052 N 32ND ST
CONTINUATION OF MALLORY & KERN'S ADD'N IN NE 1/4 SEC 24-7-21 BLOCK 13 LOTS 2 & 3

PARCEL: 721 TAXKEY: 349-0523-000-1 (0)
ADDRESS & DESCRIPTION: 2151 2151 N 32ND ST
CONTINUATION OF MALLORY & KERN'S ADD'N IN NE 1/4 SEC 24-7-21 BLOCK 15 LOT 2 & LOT 2 ADJ ON W

PARCEL: 723 TAXKEY: 349-1024-100-3 (0)
ADDRESS & DESCRIPTION: 2157 2157 N 29TH ST
GARFIELD HEIGHTS NO 2 IN NE 1/4 SEC 24-7-21 BLOCK 10 LOTS 51 & 52

PARCEL: 724 TAXKEY: 349-1166-100-6 (0)
ADDRESS & DESCRIPTION: 2061 2063 N 28TH ST
HUMBOLDT HEIGHTS IN E 1/2 IN NE 1/4 SEC 24-7-21 BLOCK 3 LOTS 13 & 14 AND LANDS ADJ ON S OF LOT 14 BEING 5.78' BY 120'

PARCEL: 726 TAXKEY: 349-1548-000-6 (0)
ADDRESS & DESCRIPTION: 1916 1918 N 35TH ST
MALLORY & KERN'S ADD'N IN NE 1/4 SEC 24-7-21 BLOCK 5 LOT 19

PARCEL: 728 TAXKEY· 349-1771-000-9 (0)
ADDRESS & DESCRIPTION: 1843 1843 N 30TH ST
MILLER'S PARK OF E 1/2 IN NE 1/4 SEC 24-7-21 BLOCK 4 LOTS 34 TO 38 INCL & N 10' LOT 39

PARCEL: 730 TAXKEY· 349-1907-000-7 (0)
ADDRESS & DESCRIPTION: 1824 1826 N 33RD ST
RE-SURVEY OF BLKS 12,11 & W 1/2 BLK 10 MALLORY & KERN'S ADD'N IN NE 1/4 SEC 24-7-21 BLOCK 10 LOT 16

PARCEL: 732 TAXKEY: 349-2123-000-3 (0)
ADDRESS & DESCRIPTION: 2817 2821 W NORTH AV
RODDIS' SUBD (W H) NO 2 IN NE 1/4 SEC 24-7-21 BLOCK 4 LOT 41 & E 9' LOT 40 BID #28

PARCEL: 733 TAXKEY: 350-0314-000-6 (0)
ADDRESS & DESCRIPTION: 1940 1940 N 24TH ST
ASSESSMENT SUBD NO 19 IN NW 1/4 SEC 19-7-22 BLOCK 1 S 30' OF N 169.90' LOT 22

PARCEL: 734 TAXKEY: 350-0716-000-1 (0)
ADDRESS & DESCRIPTION: 2431 2433 W BROWN ST
BROWN'S ADD'N (C) IN NW 1/4 SEC 19-7-22 BLOCK 4 N 66' LOT 1

PARCEL: 735 TAXKEY: 350-0818-000-6 (0)
ADDRESS & DESCRIPTION: 2210 2210 N 21ST ST
CONTINUATION OF BROWN'S ADD'N IN NW 1/4 SEC 19-7-22 BLOCK 228 W 69' LOT 17 & EASEMENT AS CONV IN DOC 2993329 V 2829 P 330 TID #65

PARCEL: 736 TAXKEY: 350-0819-000-1 (0)
ADDRESS & DESCRIPTION: 2210 2210 A N 21ST ST
CONTINUATION OF BROWN'S ADD'N IN NW 1/4 SEC 19-7-22 BLOCK 228 E 58.5' LOT 17 & EASEMENT AS CONV IN DOC 2993329 V 2829 P 330 TID #65

PARCEL: 737 TAXKEY: 350-1206-100-3 (0)
ADDRESS & DESCRIPTION: 1941 1941 N 26TH ST
GERMANIA HEIGHTS IN NW 1/4 SEC 19-7-22 BLOCK 1 LOTS 5-6 & S 20' LOT 4

PARCEL. 738 TAXKEY: 350-1243-000-9 (0)
ADDRESS & DESCRIPTION: 1923 1925 N 25TH ST
GERMANIA HEIGHTS IN NW 1/4 SEC 19-7-22 BLOCK 2 LOT 10

PARCEL: 739 TAXKEY. 350-1255-000-4 (0)
ADDRESS & DESCRIPTION: 1926 1928 N 26TH ST
GERMANIA HEIGHTS IN NW 1/4 SEC 19-7-22 BLOCK 2 LOT 22

PARCEL: 740 TAXKEY: 350-1263-000-8 (0)
ADDRESS & DESCRIPTION: 1954 1956 N 26TH ST
GERMANIA HEIGHTS IN NW 1/4 SEC 19-7-22 BLOCK 2 LOT 29

PARCEL: 741 TAXKEY: 350-1264-000-3 (0)
ADDRESS & DESCRIPTION: 1960 1960 N 26TH ST
GERMANIA HEIGHTS IN NW 1/4 SEC 19-7-22 BLOCK 2 LOT 30

PARCEL· 744 TAXKEY· 350-1928-000-2 (0)
ADDRESS & DESCRIPTION: 1813 1815 N 24TH ST
MAY'S SUBD IN NW & SW 1/4 SEC 19-7-22 BLOCK 4 LOT 43

PARCEL: 745 TAXKEY: 350-2243-000-7 (0)
ADDRESS & DESCRIPTION: 2119 2119 N 25TH ST
MEEHAN & SOMER'S SUBD IN NW 1/4 SEC 19-7-22 BLOCK 9 LOT 15

PARCEL· 746 TAXKEY: 350-2280-000-9 (0)
ADDRESS & DESCRIPTION: 2624 2626 W LLOYD ST
MEEHAN & SOMER'S SUBD IN NW 1/4 SEC 19-7-22 BLOCK 10 LOT 22

PARCEL: 752 TAXKEY: 351-1604-000-8 (0)
ADDRESS & DESCRIPTION: 1903 1903 W VINE ST
HUNTER'S SUBD ETC IN W 1/2 IN NE 1/4 SEC 19-7-22 BLOCK 219 E 44' (LOTS 1 & 2) TID #44

PARCEL. 753 TAXKEY· 351-2019-000-6 (0)
ADDRESS & DESCRIPTION: 1838 1838 N 19TH ST
MALLON'S SUBD ETC IN NE 1/4 SEC 19-7-22 VOL 3 PAGE 62 BLOCK 218 LOT 43 TID #44

PARCEL: 754 TAXKEY: 351-2659-000-6 (0)
ADDRESS & DESCRIPTION: 1913 1913 W MONROE ST
ROUNDY'S SUBD OF W 14.838 ACRES ETC IN NE 1/4 SEC 19-7-22 BLOCK 251 LOT 4 TID #44

PARCEL· 756 TAXKEY: 352-2196-100-3 (0)
ADDRESS & DESCRIPTION: 2123 2123 N 11TH ST
VLIET'S ADDN IN NE 1/4 SEC 19 & NW 1/4 SEC 20-7-22 BLOCK 20 LOTS 8-9 & S 15' LOT 7 TID #44

PARCEL: 757 TAXKEY: 353-0188-000-4 (0)
ADDRESS & DESCRIPTION: 124 128 W GARFIELD AV
SHERMAN'S ADD'N IN NE 1/4 SEC 20-7-22 BLOCK 4 LOT 15-ALL EXC N 40' OF W 2/3 LOT 14

PARCEL: 758 TAXKEY: 354-0044-000-8 (0)
ADDRESS & DESCRIPTION: 2219 2219 N HOLTON ST
PARK ADD'N IN NW 1/4 SEC 21-7-22 BLOCK 3 LOT 8

PARCEL: 760 TAXKEY: 354-0066-000-8 (0)
ADDRESS & DESCRIPTION: 2233 2235 N BUFFUM ST
PARK ADD'N IN NW 1/4 SEC 21-7-22 BLOCK 4 LOT 4

PARCEL: 761 TAXKEY· 354-0090-000-9 (0)
ADDRESS & DESCRIPTION: 2147 2147 N BUFFUM ST
PARK ADD'N IN NW 1/4 SEC 21-7-22 BLOCK 5 E 80' (LOT 2- S 2' LOT 1)

PARCEL: 770 TAXKEY: 363-0182-100-4 (0)
ADDRESS & DESCRIPTION: 1327 1327 A W GALENA ST
KNEELAND'S ADDN IN SE1/4 SEC 19-7-22 BLOCK 11 W 29.5' OF E 50' (LOT 2 & N 15' OF LOT 3) & W 21.5' OF S 35' OF E 42' OF LOT 3

PARCEL: 773 TAXKEY: 363-0814-000-2 (0)
ADDRESS & DESCRIPTION: 1629 1629 N 17TH ST
PLANKINTON'S ADD'N IN SE 1/4 SEC 19-7-22 BLOCK 7 LOT 15

PARCEL: 775 TAXKEY: 363-2847-000-9 (0)
ADDRESS & DESCRIPTION: 1901 1901 W CHERRY ST
KILBOURNTOWN A RE-SUBDIVISION IN PLANKINTON'S ADDITION IN SE 1/4 SEC 19-7-22 BLOCK 2 LOT 16

PARCEL: 776 TAXKEY: 363-2860-000-X (0)
ADDRESS & DESCRIPTION: 1455 1455 N 18TH CT
KILBOURNTOWN A RE-SUBDIVISION IN PLANKINTON'S ADDITION IN SE 1/4 SEC 19-7-22 BLOCK 2 LOT 29

PARCEL: 777 TAXKEY: 364-0135-000-9 (0)
ADDRESS & DESCRIPTION: 1447 1447 N 25TH ST
R BURKE'S SUBD IN SW 1/4 SEC 19-7-22 VOL 5 PG 13 BLOCK 4 S 1/3 (LOTS 1 & 2)

PARCEL· 780 TAXKEY: 364-1528-100-X (0)
ADDRESS & DESCRIPTION: 2325 2325 W MC KINLEY AV
LYNDEN PLACE ETC IN SW 1/4 SEC 19-7-22 VOL.10 PG.14 BLOCK 11 LOTS 6-7 & 8

PARCEL: 782 TAXKEY. 365-0245-100-0 (0)
ADDRESS & DESCRIPTION: 1447 1447 N 30TH ST
CONTINUATION OF VON MOLTKE PARK IN SE 1/4 SEC 24-7-21 BLOCK 13 LOTS 1 & 2

PARCEL: 784 TAXKEY: 365-0409-000-5 (0)
ADDRESS & DESCRIPTION: 1219 1221 N 34TH ST
RE-SUBD OF BLK 9 ETC IN SE 1/4 SEC 24-7-21 VOL.27 PG.30 BLOCK 9 S 30' LOT 9

PARCEL: 785 TAXKEY: 365-0627-000-0 (0)
ADDRESS & DESCRIPTION: 1700 1702 N 29TH ST
VON MOLTKE PARK IN SE & NE 1/4 SEC 24-7-21 BLOCK 2 LOT 13

PARCEL: 786 TAXKEY: 365-0764-000-6 (0)
ADDRESS & DESCRIPTION: 2814 2814 W CHERRY ST
VON MOLTKE PARK IN SE & NE 1/4 SEC 24-7-21 BLOCK 8 W 34' LOT 14

PARCEL: 787 TAXKEY: 365-0768-000-8 (0)
ADDRESS & DESCRIPTION: 2830 2830 W CHERRY ST
VON MOLTKE PARK IN SE & NE 1/4 SEC 24-7-21 BLOCK 8 W 30' LOTS (15-16 & 17)

PARCEL: 788 TAXKEY: 365-0784-100-1 (0)
ADDRESS & DESCRIPTION: 1535 1537 N 29TH ST
VON MOLTKE PARK IN SE & NE 1/4 SEC 24-7-21 BLOCK 9 LOTS 6 & 7 EXC ALLEY

PARCEL: 789 TAXKEY: 365-0973-000-2 (0)
ADDRESS & DESCRIPTION: 3223 3223 W WALNUT ST
WALNUT HILL IN SE 1/4 SEC 24-7-21 BLOCK 8 LOT 6

PARCEL: 791 TAXKEY: 365-1301-000-6 (0)
ADDRESS & DESCRIPTION: 1334 1336 N 29TH ST
YATES & WOLCOTT'S SUBD IN SE 1/4 SEC 24-7-21 BLOCK 2 LOT 9

PARCEL: 794 TAXKEY: 365-1404-000-6 (0)
ADDRESS & DESCRIPTION: 3330 3332 W JUNEAU AV
YATES & WOLCOTT'S SUBD IN SE 1/4 SEC 24-7-21 BLOCK 10 W 31' LOT 9

PARCEL: 797 TAXKEY: 366-0369-000-6 (0)
ADDRESS & DESCRIPTION: 1722 1724 N 37TH ST
COLD SPRING HEIGHTS IN NW 1/4 & SW 1/4 SEC 24-7-21 BLOCK 2 N 15' LOT 37 & S 20' LOT 38

PARCEL: 798 TAXKEY: 366-0514-000-3 (0)
ADDRESS & DESCRIPTION: 1316 1316 N 39TH ST
FOREST LAWN IN SW 1/4 SEC 24-7-21 BLOCK 1 LOT 17

PARCEL: 802 TAXKEY: 366-1093-000-4 (0)
ADDRESS & DESCRIPTION: 1438 1440 N 40TH ST
PARK SIDE IN SW 1/4 SEC 24-7-21 BLOCK 4 LOT 13

PARCEL: 804 TAXKEY: 367-0865-000-X (0)
ADDRESS & DESCRIPTION: 1515 1515 N 49TH ST
VLIET STREET PARK HEIGHTS IN SE 1/4 SEC 23-7-21 BLOCK 6 LOT 11 & N 10' LOT 12

PARCEL: 807 TAXKEY: 387-0512-000-2 (0)
ADDRESS & DESCRIPTION: 3729 3729 W STATE ST
HOMELAND IN NW 1/4 SEC 25-7-21 N E'LY 80' LOT 10

PARCEL: 814 TAXKEY: 389-0718-000-7 (0)
ADDRESS & DESCRIPTION: 2436 2436 W KILBOURN AV
HAWLEY'S SUBD NO 2 IN W 100 AC IN NW 1/4 SEC 30-7-22
BLOCK 269 W 63' LOT 26

PARCEL. 826 TAXKEY: 401-0958-000-9 (0)
ADDRESS & DESCRIPTION: 503 503 N 28TH ST
PALMER & CO'S ADD'N IN SE 1/4 SEC 25-7-21 BLOCK 5 E 86' LOT 14

PARCEL: 828 TAXKEY: 402-0242-000-3 (0)
ADDRESS & DESCRIPTION: 4014 4014 W CLYBOURN ST
PAINE & STACY'S SUBD ETC IN SW 1/4 SEC 25-7-21 VOL.6 PAGE 19 BLOCK 2 LOT 16

PARCEL: 829 TAXKEY: 402-0532-000-X (0)
ADDRESS & DESCRIPTION: 218 220 N 37TH ST
PARK HILL IN SW 1/4 SEC 25-7-21 BLOCK 3 LOT 15

PARCEL: 832 TAXKEY: 405-0815-000-X (0)
ADDRESS & DESCRIPTION: 6700 6704 W FAIRVIEW AV
KLANN'S WOODS IN SE 1/4 SEC 27-7-21 BLOCK 6 LOTS 1-2-18 & E 15' LOT 17

PARCEL: 834 TAXKEY: 419-0034-000-X (0)
ADDRESS & DESCRIPTION: 420 420 S 71ST ST
GOLFSIDE GARDENS NO 2 IN NW 1/4 SEC 34-7-21 BLOCK 5 LOT 37

PARCEL: 837 TAXKEY: 419-9994-210-3 (0)
ADDRESS & DESCRIPTION: 690 690 S 72ND ST
LANDS IN NW 1/4 SEC 34-7-21 THAT PART BOUNDED BY S LI 100' RR ROW ON N & CL BLK 11 IN EUCLID PARK SUBD EXT S ON E & CITY LIMITS LI ON S & CL S 72ND ST EXT ON W & SUBJ TO RR TRACK EASM'TS & BRIDGE FOR S 70TH ST

PARCEL: 838 TAXKEY: 420-0621-000-1 (0)
ADDRESS & DESCRIPTION: 161 161 S 62ND ST
JOHNSON'S WOODS NO 2 IN NE 1/4 SEC 34-7-21 BLOCK 3 N 15' LOT 28 & S 20' LOT 29

PARCEL: 843 TAXKEY: 432-0461-000-3 (0)
ADDRESS & DESCRIPTION: 710 710 W SCOTT ST
WALKER'S POINT ADD'N IN SW 1/4 SEC 32-7-22 BLOCK 20 W 1/2 LOT 9

PARCEL: 844 TAXKEY: 432-0602-100-5 (0)
ADDRESS & DESCRIPTION: 1119 1119 W MINERAL ST
WALKER'S POINT ADD'N IN SW 1/4 SEC 32-7-22 BLOCK 26 THAT PART LOT 8 COM N LI & 25' W OF NE COR SD LOT TH S 75'-TH SELY 27.27'-TH S 38.86'-TH W 29.78'-TH N 140.81' MEAS TO NW COR SD LOT-TH E 25' TO BEG

PARCEL: 845 TAXKEY: 432-0653-000-7 (0)
ADDRESS & DESCRIPTION: 926 926 A S 12TH ST
WALKER'S POINT ADD'N IN SW 1/4 SEC 32-7-22 BLOCK 29 E 56.34' OF N 25' LOT 9 & EASEMENT AS CONV IN DOC 3182658 V 3127 P 295

PARCEL: 846 TAXKEY: 432-1019-000-8 (0)
ADDRESS & DESCRIPTION: 702 702 S 7TH ST
WALKER'S POINT ADD'N IN SW 1/4 SEC 32-7-22 BLOCK 48 W 1/2 LOT 1

PARCEL: 847 TAXKEY: 433-1026-000-3 (0)
ADDRESS & DESCRIPTION: 915 915 S 17TH ST
LEIDERSDORF PARK IN SE 1/4 SEC 31-7-22 BLOCK 2 LOT 18

PARCEL· 848 TAXKEY: 433-1963-000-8 (0)
ADDRESS & DESCRIPTION: 1130 1130 S 20TH ST
WECHSELBERG & ELLIOTT'S SUBD NO 2 IN W 1/2 OF SE 1/4 SEC 31-7-22 BLOCK 2 LOT 13

PARCEL: 849 TAXKEY: 433-1981-000-6 (0)
ADDRESS & DESCRIPTION: 1036 1036 S 20TH ST
WECHSELBERG & ELLIOTT'S SUBD NO 2 IN W 1/2 OF SE 1/4 SEC 31-7-22 BLOCK 3 LOT 11

PARCEL: 853 TAXKEY: 434-0021-000-5 (0)
ADDRESS & DESCRIPTION: 753 753 S 24TH ST
CLARK'S ADDN IN SW 1/4 SEC 31-7-22 BLOCK 10 E 102' (S 1' VAC ST & N 35.75' LOT 1 EXC 41' BY 22.75' TRI IN SW COR)

PARCEL: 855 TAXKEY: 434-1204-000-8 (0)
ADDRESS & DESCRIPTION: 722 724 S 26TH ST
RESUBD OF LOTS 7 TO 12 BLK 6 CLARK'S ADDN IN SW 1/4 31-7-22 BLOCK 6 LOT 10

PARCEL: 857 TAXKEY: 434-1736-000-0 (0)
ADDRESS & DESCRIPTION: 932 932 S LAYTON BL
SUBD OF BLKS 7-8-21 IN CLARK'S ADDN IN SW 1/4 SEC 31-7-22 BLOCK 21 EXC W 15' LOT 10

PARCEL: 858 TAXKEY: 434-2115-000-2 (0)
ADDRESS & DESCRIPTION: 2034 2038 W GREENFIELD AV
SUBD OF BLK 42 IN CLARK'S ADDN IN SW 1/4 SEC 31-7-22
BLOCK 42 LOTS 16 & 17

PARCEL: 859 TAXKEY· 435-0338-000-6 (0)
ADDRESS & DESCRIPTION: 1224 1224 S 32ND ST
NATIONAL AVENUE HEIGHTS IN SE 1/4 SEC 36-7-21 BLOCK 4
LOT 12

PARCEL: 863 TAXKEY: 435-1241-000-7 (0)
ADDRESS & DESCRIPTION: 3143 3145 W MADISON ST
TWEEDY'S SUBD IN SE 1/4 SEC 36-7-21 BLOCK 3 LOT 12

PARCEL: 866 TAXKEY: 458-0528-000-3 (0)
ADDRESS & DESCRIPTION: 2830 2832 W BURNHAM ST
LEANDER COMSTOCK SUBD IN NE 1/4 SEC 1-6-21 BLOCK 2 LOT
14 & W 3' LOT 13

PARCEL: 867 TAXKEY: 458-0874-000-5 (0)
ADDRESS & DESCRIPTION: 2209 2209 S 31ST ST
HOPKIN'S PARK IN W 1/2 OF NE 1/4 & W 1/2 OF SE 1/4 SEC 1-6-21
BLOCK 8 LOT 2 EXC W 10'

PARCEL: 873 TAXKEY: 459-1253-000-4 (0)
ADDRESS & DESCRIPTION: 2335 2339 W GREENFIELD AV
MARK S TYSON'S SUBD OF A PART OF LOT 1 ETC IN NW 1/4 SEC
6-6-22 BLOCK 4 LOTS 1 & 2

PARCEL: 875 TAXKEY: 460-1318-000-8 (0)
ADDRESS & DESCRIPTION: 1515 1515 S PEARL ST
WALKER'S POINT SOUTHERN ADD'N IN NE 1/4 SEC 6-6-22
BLOCK 135 SELY 61' LOT 13

PARCEL· 879 TAXKEY: 460-1554-000-1 (0)
ADDRESS & DESCRIPTION: 1614 1614 A S MUSKEGO AV
WALKER'S POINT SOUTHERN ADD'N IN NE 1/4 SEC 6-6-22
BLOCK 146 SELY 41.8' LOT 8

PARCEL. 880 TAXKEY: 460-1658-000-7 (0)
ADDRESS & DESCRIPTION: 1607 1607 S UNION ST
WALKER'S POINT SOUTHERN ADD'N IN NE 1/4 SEC 6-6-22
BLOCK 148 S W 30' LOT 16

PARCEL: 881 TAXKEY. 460-1710-000-9 (0)
ADDRESS & DESCRIPTION: 1744 1744 S PEARL ST
WALKER'S POINT SOUTHERN ADD'N IN NE 1/4 SEC 6-6-22 BLOCK 152 PART LOTS 6 & 11-COM IN NW COR LOT 11-TH E 70.72'-TH S 24'-TH W 81.15'-TH NW'LY 7.4'-TH NE'LY 24.25' TO BEG.

PARCEL: 882 TAXKEY: 460-1714-000-0 (0)
ADDRESS & DESCRIPTION: 1751 1751 S 19TH ST
WALKER'S POINT SOUTHERN ADD'N IN NE 1/4 SEC 6-6-22 BLOCK 152 S 1/2 OF E 120.84' LOT 12

PARCEL: 885 TAXKEY: 461-1098-000-0 (0)
ADDRESS & DESCRIPTION: 1545 1547 S 8TH ST
L W WEEK'S SUBD IN NW 1/4 SEC 5-6-22 BLOCK 134 LOT 12

PARCEL: 894 TAXKEY: 468-0327-000-7 (0)
ADDRESS & DESCRIPTION: 2026 2026 S 8TH ST
CONTINUATION OF WOOTSCH'S SUBD IN SW 1/4 SEC 5-6-22 BLOCK 7 LOT 7

PARCEL: 895 TAXKEY: 468-0434-000-9 (0)
ADDRESS & DESCRIPTION: 1965 1967 S 11TH ST
C HARMEYER'S SUBD IN SW 1/4 SEC 5-6-22 BLOCK 2 LOT 19

PARCEL: 897 TAXKEY: 468-1273-000-2 (0)
ADDRESS & DESCRIPTION: 2035 2035 S 12TH ST
W H SKINNER'S SUBD IN NW 1/4 OF SW 1/4 SEC 5-6-22 BLOCK 4 LOT 15

PARCEL: 900 TAXKEY: 469-0512-000-X (0)
ADDRESS & DESCRIPTION: 1723 1723 S 15TH PL
BURNHAM, ROGERS & BECHER'S SUBD NO 2 OF NE 1/4 & SE 1/4 SEC 6-6-22 BLOCK 16 LOT 4

PARCEL: 906 TAXKEY: 470-0432-000-6 (0)
ADDRESS & DESCRIPTION: 2211 2211 S 20TH ST
BOHNE & MANEGOLD'S SUBD IN SW 1/4 SEC 6-6-22 BLOCK 2 N 30' OF S 60'(LOTS 10 & 11)

PARCEL: 907 TAXKEY: 470-0516-000-2 (0)
ADDRESS & DESCRIPTION: 2005 2005 W BURNHAM ST
BRAND'S SUBD IN SW 1/4 SEC 6-6-22 BLOCK 2 LOT 2

PARCEL: 909 TAXKEY: 470-2301-000-X (0)
ADDRESS & DESCRIPTION: 2402 2402 W BECHER ST
MERRILL'S SUBD NO 3 IN SW 1/4 SEC 6-6-22 BLOCK 8 LOT 1

PARCEL: 911 TAXKEY: 470-3102-000-6 (0)
ADDRESS & DESCRIPTION: 1960 1960 S MUSKEGO AV
JOHN PAULU'S SUBD IN SE & SW 1/4 SEC 6-6-22 BLOCK 1 LOT 3

PARCEL: 917 TAXKEY: 494-0023-000-4 (0)
ADDRESS & DESCRIPTION: 3012 3012 W HARRISON AV
CONT. OF LAYTON PARK IN NE 1/4 & SE 1/4 SEC 12-6-21 BLOCK 3 W 30'(LOTS 5-6 & 7)

PARCEL: 918 TAXKEY: 494-0570-000-9 (0)
ADDRESS & DESCRIPTION: 2604 2604 S 34TH ST
W B NEEVE'S SUBD IN W 1/2 OF W 1/2 OF NE 1/4 SEC 12-6-21 BLOCK 5 LOT 29

PARCEL: 922 TAXKEY: 495-0239-000-6 (0)
ADDRESS & DESCRIPTION: 2913 2913 W HAYES AV
LAYTON PARK IN NW 1/4 SEC 7-6-22 & NE 1/4 SEC 12-6-21 BLOCK 8 LOT 4 & W 1/2 LOT 3

PARCEL: 923 TAXKEY: 496-0352-000-8 (0)
ADDRESS & DESCRIPTION: 2421 2421 S 19TH ST
FIRST CONT OF HULL'S SUBD IN NE 1/4 SEC 7-6-22 BLOCK 6 LOT 6

PARCEL: 926 TAXKEY: 496-1091-000-8 (0)
ADDRESS & DESCRIPTION: 2565 2567 S 13TH ST
HOPKINS & HADLEY'S SUBD NO 3 IN NE 1/4 SEC 7-6-22 BLOCK 10 S 30'(LOTS 1-2 & 3)

PARCEL: 928 TAXKEY: 496-1556-000-5 (0)
ADDRESS & DESCRIPTION: 2720 2720 S 16TH ST
PULASKI PARK IN SE 1/4 & NE 1/4 SEC 7-6-22 BLOCK 5 LOT 35

PARCEL: 931 TAXKEY: 497-0405-000-2 (0)
ADDRESS & DESCRIPTION: 2448 2448 S 8TH ST
LINCOLN AVENUE HEIGHTS IN NW 1/4 SEC 8-6-22 BLOCK 6 LOT 34

PARCEL: 932 TAXKEY: 498-0019-110-5 (0)
ADDRESS & DESCRIPTION: 2652 2652 S 3RD ST
CHASE'S PARTITION IN NE 1/4 SEC 8-6-22 (AS PLATTED BY ORDER OF CIRCUIT COURT BLOCK 1 LOTS 10 & 11 & PART OF RESERVED LOT 'V' COM SW COR SD LOT 10-TH NELY ALG SE LI SD LOTS 10 & 11 106.92'-TH NELY ALG W LI SD LOT 11 19.32' TO NE COR SD LOT 11-TH ELY ALG N LI LOT 11 EXT 12.51'-TH SWLY 85.68'-TH SWLY 56' TO PT OF COM

PARCEL. 935 TAXKEY. 498-0549-000-3 (0)
ADDRESS & DESCRIPTION: 2431 2431 S 5TH PL
DR E CHASE'S SUBD NO 2 IN NE 1/4 SEC 8-6-22 BLOCK 4 LOT 51

PARCEL. 944 TAXKEY: 507-0002-000-X (0)
ADDRESS & DESCRIPTION: 2714 2714 S 13TH ST
BROWN'S SUBD NO 4 IN SW 1/4 SEC 8-6-22 BLOCK 4 LOT 25

PARCEL: 945 TAXKEY. 507-0340-000-8 (0)
ADDRESS & DESCRIPTION: 2816 2816 S 11TH ST
DOUGLAS DALE CONTINUATION IN SW 1/4 SEC 8-6-22 BLOCK 10 LOT 34

PARCEL: 951 TAXKEY: 512-1239-000-7 (0)
ADDRESS & DESCRIPTION: 3046 3046 S 47TH ST
R J TALSKY SUBD NO 1 IN SE 1/4 SEC 11-6-21 BLOCK 2 LOT 9

PARCEL. 964 TAXKEY: 573-0815-100-1 (0)
ADDRESS & DESCRIPTION: 4133 4133 S 51ST ST
WALT WHITMAN SCHOOL SUBD ETC IN NW 1/4 SEC 23-6-21 BLOCK 1 LOTS 15 & 16

PARCEL· 965 TAXKEY: 573-0817-100-2 (0)
ADDRESS & DESCRIPTION: 4155 4155 S 51ST ST
WALT WHITMAN SCHOOL SUBD ETC IN NW 1/4 SEC 23-6-21 BLOCK 1 LOTS 17 & 18

PARCEL: 966 TAXKEY: 574-0307-000-0 (0)
ADDRESS & DESCRIPTION: 4176 4176 S 51ST ST
WALT WHITMAN SCHOOL SUBD ADD'N ETC IN NE 1/4 SEC 23-6-21 BLOCK 5 LOT 7

PARCEL· 967 TAXKEY: 574-0308-000-6 (0)
ADDRESS & DESCRIPTION: 4200 4200 S 51ST ST
WALT WHITMAN SCHOOL SUBD ADD'N ETC IN NE 1/4 SEC 23-6-21 BLOCK 5 LOT 8

PARCEL: 968 TAXKEY: 579-0102-000-2 (0)
ADDRESS & DESCRIPTION: 4111 4111 S 10TH ST
TOWER PARK IN NW 1/4 SEC 20-6-22 BLOCK 1 LOT 2

PARCEL: 977 TAXKEY: 669-0689-000-4 (0)
ADDRESS & DESCRIPTION: 5620 5620 S 27TH ST
PARNELL WOODS CONDOMINIUM IN NW 1/4 SEC 31-6-22
BUILDING 2 UNIT 7 & UND INT IN COMMON AREAS & FACILITIES

Dated at Milwaukee, Wisconsin, this 26th day of July, 2010.

BY THE COURT:

Circuit Judge

CIRCUIT COURT

FILED
CIVIL DIVISION
21 JUL 26 2010 21
JOHN BARRETT
Clerk of Circuit Court

RETURN TO:
Megan Crump
Assistant City Attorney
200 East Wells Street, Room 800
Milwaukee, WI 53202

STATE OF WISCONSIN
MILWAUKEE COUNTY } SS.
I, the undersigned, Clerk of the Circuit Court of Milwaukee County, Wisconsin do hereby certify that I have compared this document with the original on file and that the same is a full, true and correct copy of said original and of the whole thereof, as the same remains of record in my office
IN TESTIMONY WHEREOF, I have hereunto set my hand and affixed the seal of said Court, this JUL 27 2010 date
JOHN BARRETT
Clerk of Circuit Court

SE 12-7-21
ATLAS P 286

286

Cont. of FOREST PARK

MANUFACTURING PLAT - STATE

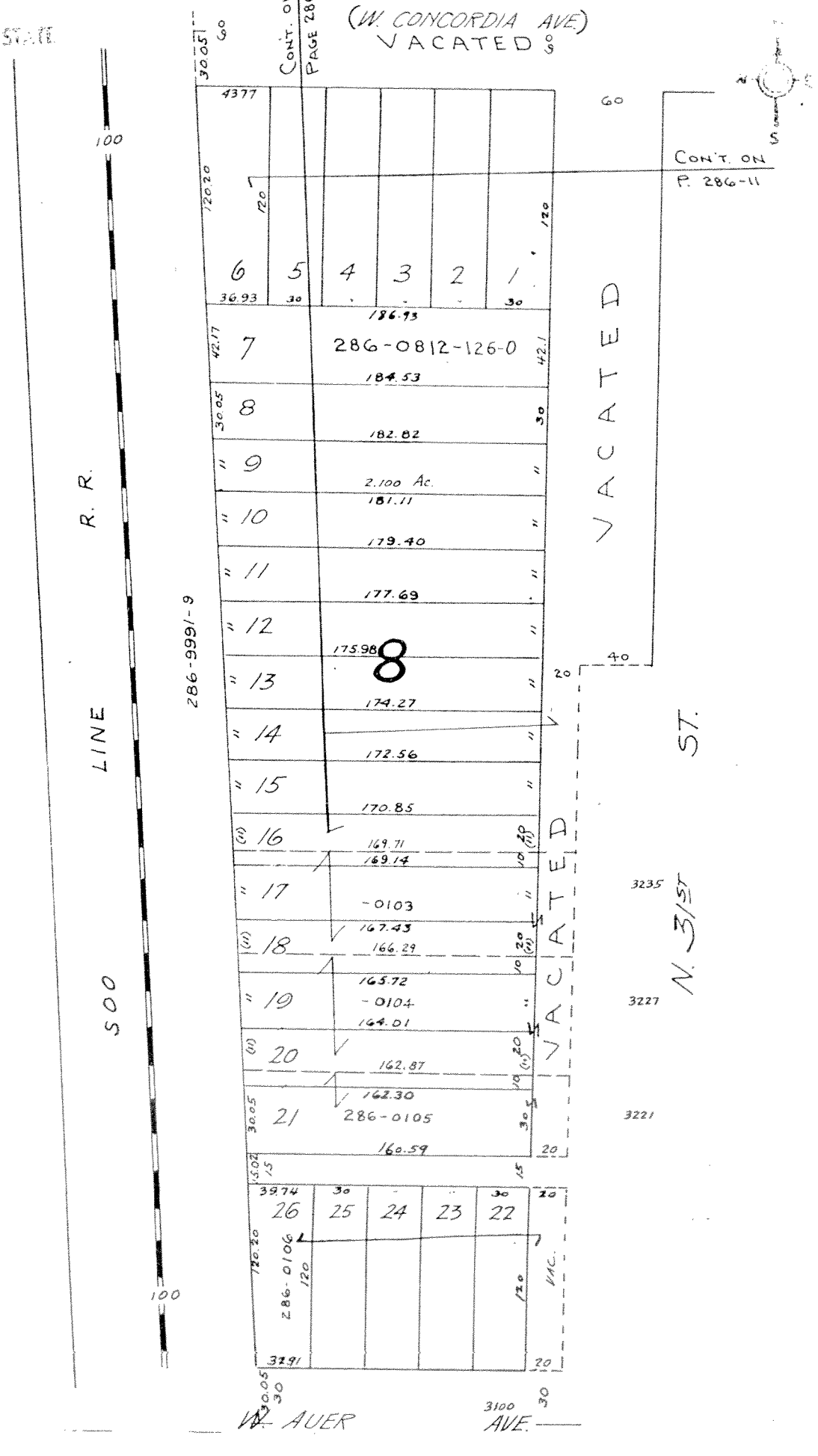

Signed Statement By Responsible Party (Representative) That the Following Legal Description is Complete and Accurate for the Referenced Property

As a representative of the responsible party for the property located at 3100 West Auer Avenue, Milwaukee, I believe the legal description provided to the Wisconsin Department of Natural Resources and following below for the case file reference DNR BRRTS # 03-41-004094 is complete and accurate to the best of my knowledge.

Legal Description:

Continuation of Forest Park in SE ¼ SEC 12-7-21 Block 8 Lots 22 to 26 & Vac. Street Adj. Bid 37 TID #74, in the City of Milwaukee, County of Milwaukee, and State of Wisconsin.

Note: The following deed is attached:

Judgment conveying property to the City of Milwaukee
(Doc. #09900334, recorded 07/28/2010)

Signed,

Matthew [illegible] FOR RACH

Sr. Environmental Project Coordinator
Title

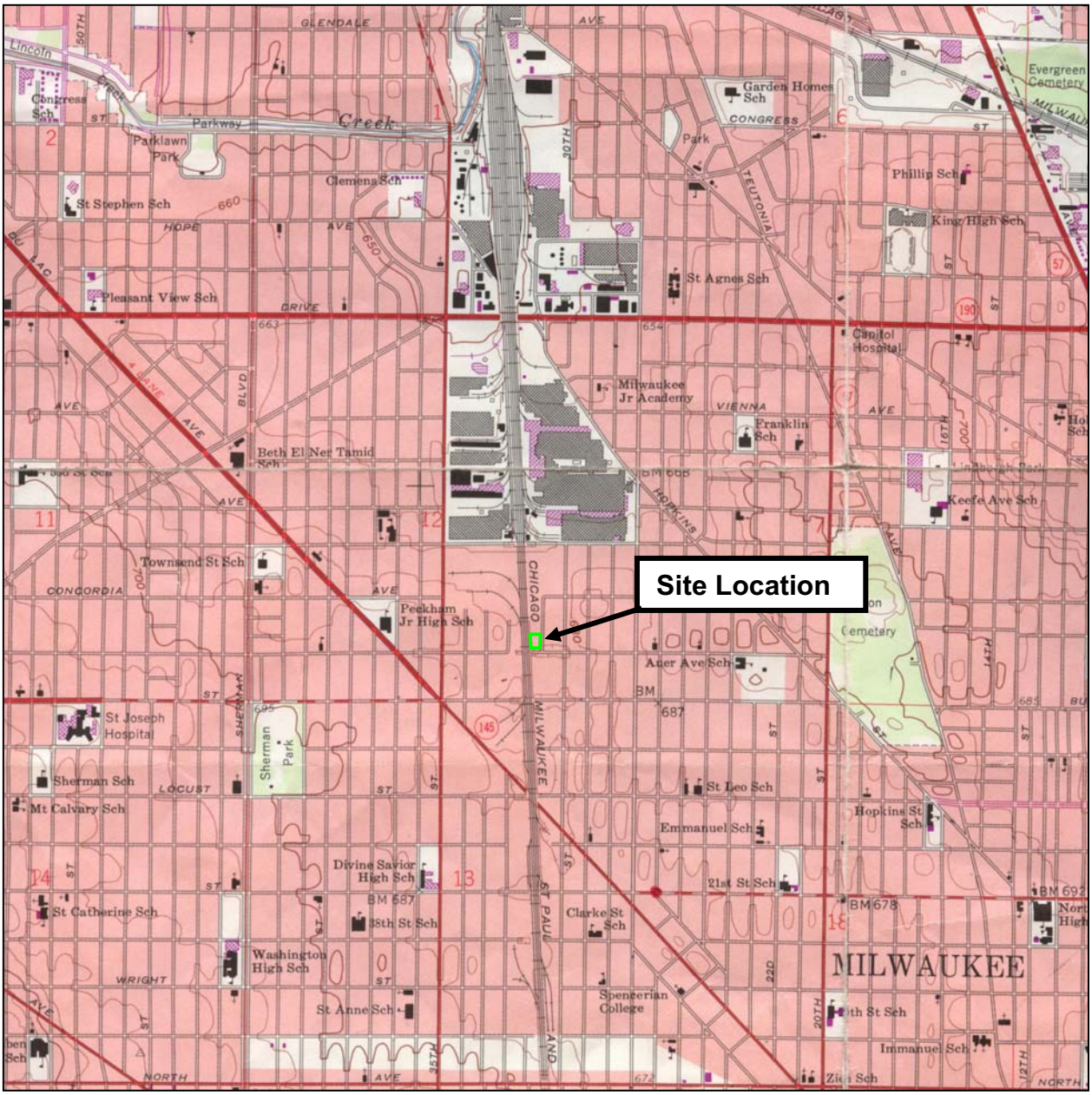

Source: USGS *Milwaukee, Wisconsin* 7.5-Minute Series (topographic) Quadrangle Map (1958; photorevised in 1971)

Scale: 1:24,000
Contour Interval: 10 Feet

FIGURE 1
SITE LOCATION MAP

Former Ronald Giguere Property
3100 West Auer Avenue
Milwaukee, Wisconsin
Project No. 1E-1009013

GILES
ENGINEERING ASSOCIATES, INC.

BUILDING

PARKING

RAILROAD TRACKS

FENCE

FORMER 6,000-GALLON UST (UNKNOWN CONTENTS)

B-11

B-9

B-5

FENCE

GRASS

BUILDING

B-8

B'

B-1

N. 31st STREET

B-12

B-10

FORMER CONCRETE VATS

B-6

B-4

B-2

FORMER 1,000-GALLON USTs (UNKNOWN CONTENTS)

RETAINING WALL

A'

B-3

GP-17

A

GP-14

B-7

B-13

GP-15

WEST AUER AVENUE

GP-16

B

BUILDING

N

W

E

S

0 15 30

APPROXIMATE SCALE

LEGEND:

A–A'	LINE OF CROSS-SECTION
B-1/GP-14	SOIL BORING
B-3/GP-15	SOIL BORING/ TEMPORARY WELL
OE	OVERHEAD ELECTRIC LINE
UE	UNDERGROUND ELECTRIC LINE
	ELECTRIC POLE
	LIGHT POST
ST	COMBINED SANITARY/STORM SEWER LINE
G	GAS LINE
W	WATER LINE
	FIRE HYDRANT
	STORM INLET
	MANHOLE

NOTES:

1.) BASE MAP DEVELOPED FROM AERIAL PHOTOGRAPHY.

2.) PROPERTY LINES ARE APPROXIMATE BASED ON A MILWAUKEE GIS MAP.

3.) FORMER USTs AND VATS ARE APPROXIMATE BASED ON A "SITE PLAN", DATED 2-15-93, PREPARED BY AYRES ASSOCIATES.

4.) UTILITY LINES ARE APPROXIMATE BASED ON UTILITY MAPS AND CONFIRMED IN THE FIELD AFTER A UTILITY LOCATE REQUEST TO DIGGERS HOTLINE.

GILES ENGINEERING ASSOCIATES, INC.
N8 W22350 JOHNSON DRIVE, SUITE A1
WAUKESHA, WI 53186 (262)544-0118

FIGURE 2
SITE PLAN
3100 WEST AUER AVENUE
MILWAUKEE, WISCONSIN

DESIGNED	DRAWN	SCALE	DATE	REVISED
TJB	JSZ	approx. 1"=30'	01-03-11	--
PROJECT NO.: 1E-1009013			CAD No. 1E1009013A3	

APPROXIMATE SCALE

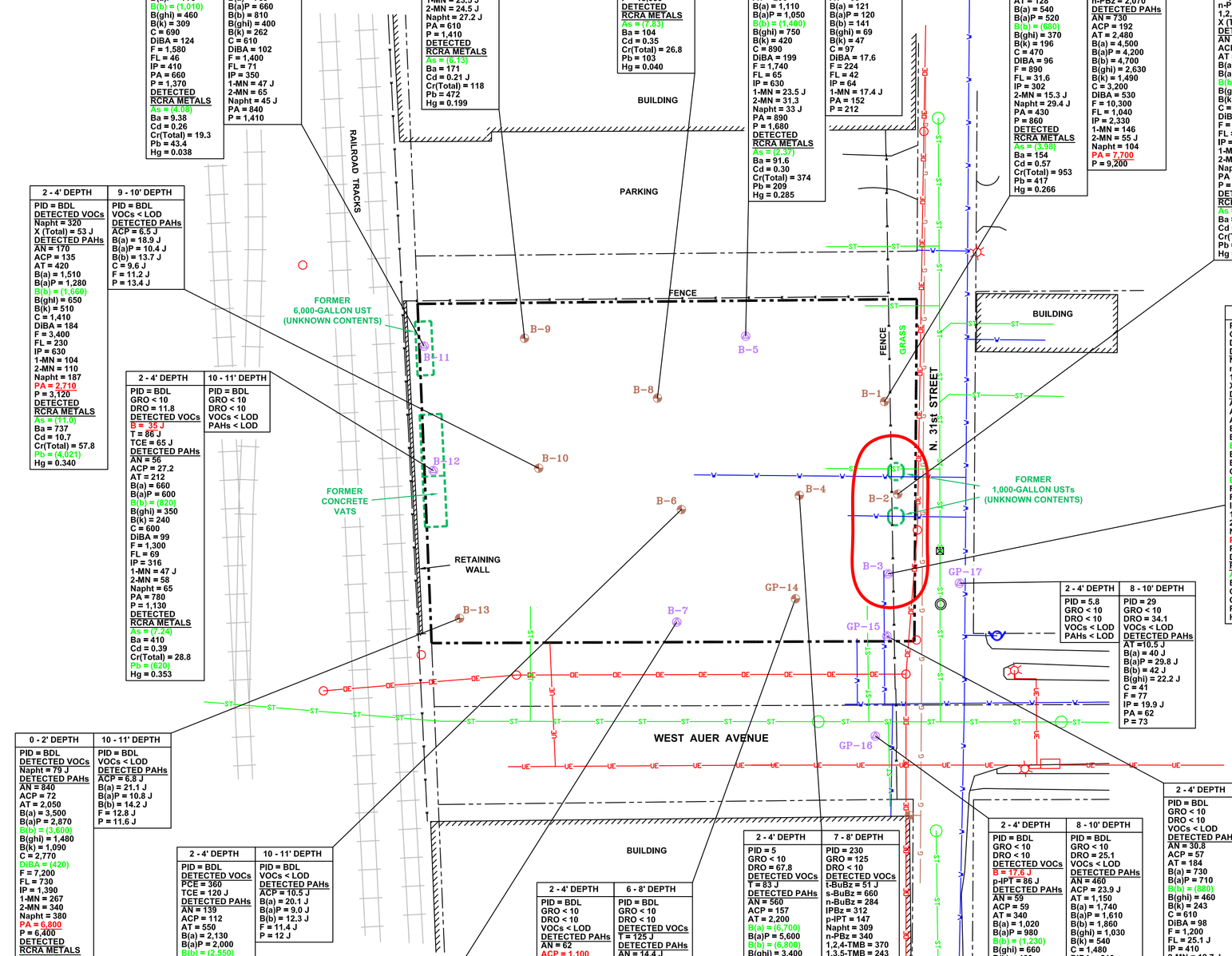

0 - 2' DEPTH	7 - 8' DEPTH
PID = BDL GRO < 10 DRO = 19.5 VOCs < LOD DETECTED PAHs AN = 52 ACP = 20.6 AT = 203 B(a) = 870 B(a)P = 770 B(b) = (1,010) B(ghi) = 460 B(k) = 309 C = 690 DiBA = 124 F = 1,580 FL = 46 IP = 410 PA = 660 P = 1,370 DETECTED RCRA METALS As = (4.08) Ba = 9.38 Cd = 0.26 Cr(Total) = 19.3 Pb = 43.4 Hg = 0.038	PID = BDL GRO < 10 DRO = 69.4 DETECTED VOCs TCE = 86 J DETECTED PAHs AN = 72 ACP = 28.4 AT = 236 B(a) = 760 B(a)P = 660 B(b) = 810 B(ghi) = 400 B(k) = 262 C = 610 DiBA = 102 F = 1,400 FL = 71 IP = 350 1-MN = 47 J 2-MN = 65 Naph = 45 J PA = 840 P = 1,410

2 - 4' DEPTH	10 - 11' DEPTH
PID = BDL GRO < 10 DRO = 74.2 DETECTED VOCs T = 78 J DETECTED PAHs AN = 45 J ACP = 29.4 AT = 166 B(a) = 840 B(a)P = 800 B(b) = (1,050) B(ghi) = 500 B(k) = 340 C = 690 DiBA = 132 F = 1,440 FL = 36 IP = 430 1-MN = 23.5 J 2-MN = 24.5 J Naph = 27.2 J PA = 610 P = 1,410 DETECTED RCRA METALS As = (6.10) Ba = 171 Cd = 0.21 J Cr(Total) = 118 Pb = 472 Hg = 0.199	PID = BDL GRO < 10 DRO < 10 VOCs < LOD DETECTED PAHs ACP = 6.5 J AT = 20.8 B(a) = 65 B(a)P = 47 B(b) = 61 B(ghi) = 24.1 J B(k) = 23.5 J C = 48 F = 139 FL = 9.2 J IP = 21.3 J PA = 53 P = 108

0 - 2' DEPTH	10 - 11' DEPTH
PID = BDL VOCs < LOD DETECTED PAHs AN = 770 ACP = 91 AT = 3,400 B(a) = (7,800) B(a)P = 6,000 B(b) = (7,900) B(ghi) = 3,500 B(k) = 2,590 C = 5,900 DiBA = (940) F = 15,600 FL = 960 IP = 3,200 2-MN = 67 J PA = 9,100 P = 13,000 DETECTED RCRA METALS As = (7.83) Ba = 104 Cd = 0.35 Cr(Total) = 26.8 Pb = 103 Hg = 0.040	PID = BDL VOCs < LOD DETECTED PAHs B(a) = 17.7 J B(a)P = 7.0 J B(b) = 10.7 J F = 14.5 J P = 13 J

2 - 4' DEPTH	10 - 11' DEPTH
PID = BDL VOCs < LOD DETECTED PAHs AN = 65 ACP = 45 AT = 296 B(a) = 1,110 B(a)P = 1,050 B(b) = (1,400) B(ghi) = 750 B(k) = 420 C = 890 DiBA = 199 F = 1,740 FL = 65 IP = 630 1-MN = 23.5 J 2-MN = 31.3 Naph = 33 J PA = 890 P = 1,680 DETECTED RCRA METALS As = (2.37) Ba = 91.6 Cd = 0.30 Cr(Total) = 374 Pb = 209 Hg = 0.285	PID = BDL VOCs < LOD DETECTED PAHs AN = 67 ACP = 5.3 J AT = 38 B(a) = 121 B(a)P = 120 B(b) = 141 B(ghi) = 69 B(k) = 47 C = 97 DiBA = 17.6 F = 224 FL = 42 IP = 64 1-MN = 17.4 J PA = 152 P = 212

2 - 4' DEPTH	10 - 11' DEPTH
PID = 6 GRO = 91 DRO = 46.9 DETECTED VOCs n-BuBz = 66 J 1,4-DCBz = 86 Napht = 79 J 1,2,4-TMB = 84 J DETECTED PAHs AN = 32 J ACP = 15.2 J AT = 128 B(a) = 540 B(a)P = 520 B(b) = (680) B(ghi) = 370 B(k) = 196 C = 470 DiBA = 96 F = 890 FL = 31.6 IP = 302 2-MN = 15.3 J Napht = 29.4 J PA = 430 P = 860 DETECTED RCRA METALS As = (3.98) Ba = 154 Cd = 0.57 Cr(Total) = 953 Pb = 417 Hg = 0.266	PID = 930 GRO = 32 DRO < 10 DETECTED VOCs B = 67 J t-BuBz = 44 J s-BuBz = 490 n-BuBz = 110 J E = 76 J IPBz = 650 Napht = 90 J n-PBz = 2,070 DETECTED PAHs AN = 730 ACP = 192 AT = 2,480 B(a) = 4,500 B(a)P = 4,200 B(b) = 4,700 B(ghi) = 2,630 B(k) = 1,490 C = 3,200 DiBA = 530 F = 10,300 FL = 1,040 IP = 2,330 1-MN = 146 2-MN = 55 J Napht = 104 PA = 7,700 P = 9,200

2 - 4' DEPTH	7-8' DEPTH
PID = 243 GRO = 930 DRO = 132 DETECTED VOCs t-BuBz = 145 s-BuBz = 1,460 n-BuBz = 670 c-1,2-DCE = 63 J E = 99 J IPBz = 800 Napht = 118 J n-PBz = 2,160 1,2,4-TMB = 199 J X (Total) = 100 J DETECTED PAHs AN = 94 ACP = 70 AT = 271 B(a) = 1,020 B(a)P = 1,220 B(b) = (1,530) B(ghi) = 820 B(k) = 470 C = 930 DiBA = 209 F = 1,630 FL = 117 IP = 760 1-MN = 68 2-MN = 42 Napht = 172 PA = 890 P = 1,670 DETECTED RCRA METALS As = (8.37) Ba = 113 Cd = 0.663 Cr(Total) = 56.2 Pb = 277 Hg = 0.253	PID = 33 GRO = 35 DRO = 84.9 DETECTED VOCs s-BuBz = 94 J n-BuBz = 52 J n-PBz = 56 J DETECTED PAHs AN = 119 ACP = 29.2 AT = 400 B(a) = 1,240 B(a)P = 1,300 B(b) = 1,660 B(ghi) = 860 B(k) = 470 C = 1,130 DiBA = 330 F = 2,200 FL = 114 IP = 750 1-MN = 37 J 2-MN = 49 Napht = 85 PA = 1,310 P = 2,150

2 - 4' DEPTH	9 - 10' DEPTH
PID = BDL DETECTED VOCs Napht = 320 X (Total) = 53 J DETECTED PAHs AN = 170 ACP = 135 AT = 420 B(a) = 1,510 B(a)P = 1,280 B(b) = (1,660) B(ghi) = 650 B(k) = 510 C = 1,410 DiBA = 184 F = 3,400 FL = 230 IP = 630 1-MN = 104 2-MN = 110 Napht = 187 PA = 2,710 P = 3,120 DETECTED RCRA METALS As = (11.0) Ba = 737 Cd = 10.7 Cr(Total) = 57.8 Pb = (4,021) Hg = 0.340	PID = BDL VOCs < LOD DETECTED PAHs ACP = 6.5 J B(a) = 18.9 J B(a)P = 10.4 J B(b) = 13.7 J C = 9.6 J F = 11.2 J P = 13.4 J

2 - 4' DEPTH	10 - 11' DEPTH
PID = BDL GRO < 10 DRO = 11.8 DETECTED VOCs B = 35 J T = 86 J TCE = 65 J DETECTED PAHs AN = 56 ACP = 27.2 AT = 212 B(a) = 660 B(a)P = 600 B(b) = (820) B(ghi) = 350 B(k) = 240 C = 600 DiBA = 99 F = 1,300 FL = 69 IP = 316 1-MN = 47 J 2-MN = 58 Napht = 65 PA = 780 P = 1,130 DETECTED RCRA METALS As = (7.24) Ba = 410 Cd = 0.39 Cr(Total) = 28.8 Pb = (620) Hg = 0.353	PID = BDL GRO < 10 DRO < 10 VOCs < LOD PAHs < LOD

0 -2' DEPTH	8 - 9' DEPTH
PID = BDL GRO < 10 DRO = 14.2 DETECTED VOCs Napht = 91 J n-PBz = 74 J 1,2,4-TMB = 165 J X (Total) = 144 J DETECTED PAHs AN = 189 ACP = 142 AT = 960 B(a) = 3,300 B(a)P = 2,990 B(b) = (4,100) B(ghi) = 1,730 B(k) = 1,290 C = 2,840 DiBA = (530) F = 6,300 FL = 193 IP = 1,660 1-MN = 20.1 J 2-MN = 15.4 J Napht = 22.4 J PA = 3,020 P = 5,100 DETECTED RCRA METALS As = (2.82) Ba = 85.7 Cd = 0.55 Cr(Total) = 30.3 Pb = 74.7 Hg = 0.178	PID = 1,552 GRO = 3,500 DRO = 381 DETECTED VOCs t-BuBz = 1,190 s-BuBz = 12,300 n-BuBz = 11,400 IPBz = 7,900 n-PBz = 31,600 DETECTED PAHs AN = 189 ACP = 59 AT = 139 B(a) = 430 B(a)P = 400 B(b) = 520 B(ghi) = 243 B(k) = 154 C = 350 DiBA = 70 F = 810 FL = 189 IP = 210 1-MN = 1,640 2-MN = 211 Napht = 298 PA = 640 P = 1,010

2 - 4' DEPTH	8 - 10' DEPTH
PID = 5.8 GRO < 10 DRO < 10 VOCs < LOD PAHs < LOD	PID = 29 GRO < 10 DRO = 34.1 VOCs < LOD DETECTED PAHs AT =10.5 J B(a) = 40 J B(a)P = 29.8 J B(b) = 42 J B(ghi) = 22.2 J C = 41 F = 77 IP = 19.9 J PA = 62 P = 73

0 - 2' DEPTH	10 - 11' DEPTH
PID = BDL DETECTED VOCs Napht = 79 J DETECTED PAHs AN = 840 ACP = 72 AT = 2,050 B(a) = 3,500 B(a)P = 2,870 B(b) = (3,600) B(ghi) = 1,480 B(k) = 1,090 C = 2,770 DiBA = (420) F = 7,200 FL = 730 IP = 1,390 1-MN = 267 2-MN = 340 Napht = 380 PA = 6,800 P = 6,400 DETECTED RCRA METALS As = (11.2) Ba = 328 Cd = 1.11 Cr(Total) = 136 Pb = (1,280) Hg = 0.429	PID = BDL VOCs < LOD DETECTED PAHs ACP = 6.8 J B(a) = 21.1 J B(a)P = 10.8 J B(b) = 14.2 J F = 12.8 J P = 11.6 J

2 - 4' DEPTH	10 - 11' DEPTH
PID = BDL DETECTED VOCs PCE = 360 TCE = 120 J DETECTED PAHs AN = 139 ACP = 112 AT = 550 B(a) = 2,130 B(a)P = 2,000 B(b) = (2,550) B(ghi) = 1,000 B(k) = 720 C = 1,880 DiBA = 303 F = 4,000 FL = 199 IP = 970 1-MN = 36 J 2-MN = 41 Napht = 58 PA = 2,400 P = 3,800 DETECTED RCRA METALS As = (9.99) Ba = 267 Cd = 0.68 Cr(Total) = 126 Pb = (770) Hg = 0.851	PID = BDL VOCs < LOD DETECTED PAHs ACP = 10.5 J B(a) = 20.1 J B(a)P = 9.0 J B(b) = 12.3 J F = 11.4 J P = 12 J

0 - 2' DEPTH	10 - 11' DEPTH
PID = BDL DETECTED VOCs 1,4-DCBz = 22.4 J Napht = 73 J DETECTED PAHs AN = 106 ACP = 43 AT = 320 B(a) = 1,350 B(a)P = 1,270 B(b) = (1,650) B(ghi) = 900 B(k) = 470 C = 1,140 DiBA = 223 F = 2,460 FL = 83 IP = 770 1-MN = 47 J 2-MN = 59 Napht = 94 PA = 1,140 P = 2,330 DETECTED RCRA METALS As = (6.46) Ba = 219 Cd = 0.93 Cr(Total) = 27.9 Pb = 470 Hg = 1.04	PID = BDL VOCs < LOD DETECTED PAHs B(a) = 15.8 J P = 8.0 J

2 - 4' DEPTH	6 - 8' DEPTH
PID = BDL GRO < 10 DRO < 10 VOCs < LOD DETECTED PAHs AN = 62 ACP = 1,100 AT = 690 B(a) = 1,470 B(a)P = 2,520 B(b) = (2,600) B(ghi) = 2,010 B(k) = 670 C = 1,470 DiBA = (430) F = 2,730 FL = 147 IP = 1,800 1-MN = 33 J 2-MN = 30.2 J Napht = 57 PA = 1,620 P = 2,730	PID = BDL GRO < 10 DRO < 10 DETECTED VOCs T = 125 J DETECTED PAHs AN = 14.4 J ACP = 17.7 J AT = 83 B(a) = 194 B(a)P = 206 B(b) = 270 B(ghi) = 158 B(k) = 88 C = 188 DiBA = 28.1 J F = 340 FL = 22.6 J IP = 140 2-MN = 11 J Napht = 15.8 J PA = 222 P = 230

2 - 4' DEPTH	7 - 8' DEPTH
PID = 5 GRO < 10 DRO = 67.8 DETECTED VOCs T = 83 J DETECTED PAHs AN = 560 ACP = 157 AT = 2,200 B(a) = (6,700) B(a)P = 5,600 B(b) = (6,800) B(ghi) = 3,400 B(k) = 2,130 C = 5,100 DiBA = (950) F = 13,000 FL = 740 IP = 3,110 1-MN = 154 2-MN = 132 Napht = 161 PA = 7,700 P = 11,800 DETECTED RCRA METALS As = (6.70) Ba = 208 Cd = 1.02 Cr(Total) = 307 Pb = (810) Hg = 0.440	PID = 230 GRO = 125 DRO < 10 DETECTED VOCs t-BuBz = 51 J s-BuBz = 660 n-BuBz = 284 IPBz = 312 p-IPT = 147 Napht = 309 n-PBz = 340 1,2,4-TMB = 370 1,3,5-TMB = 243 DETECTED PAHs AN = 840 ACP = 131 AT = 1,550 B(a) = 2,390 B(a)P = 2,160 B(b) = 2,560 B(ghi) = 1,190 B(k) = 790 C = 1,840 DiBA = 290 F = 4,800 FL = 530 IP = 1,100 1-MN = 289 2-MN = 360 Napht = 211 PA = 4,200 P = 4,400

2 - 4' DEPTH	8 - 10' DEPTH
PID = BDL GRO < 10 DRO < 10 DETECTED VOCs B = 17.6 J p-IPT = 86 J DETECTED PAHs AN = 59 ACP = 59 AT = 340 B(a) = 1,020 B(a)P = 980 B(b) = (1,230) B(ghi) = 660 B(k) = 460 C = 880 DiBA = 137 F = 1,810 FL = 68 IP = 580 2-MN = 16.4 J Napht = 24.4 J PA = 930 P = 1,910	PID = BDL GRO < 10 DRO = 25.1 VOCs < LOD DETECTED PAHs AN = 460 ACP = 23.9 J AT = 1,150 B(a) = 1,740 B(a)P = 1,610 B(b) = 1,860 B(ghi) = 1,030 B(k) = 540 C = 1,480 DiBA = 213 F = 3,900 FL = 390 IP = 880 1-MN = 70 2-MN = 56 Napht = 32 J PA = 3,600 P = 3,800

2 - 4' DEPTH	8 - 10' DEPTH
PID = BDL GRO < 10 DRO < 10 VOCs < LOD DETECTED PAHs AN = 30.8 ACP = 57 AT = 184 B(a) = 730 B(a)P = 710 B(b) = (880) B(ghi) = 460 B(k) = 243 C = 610 DiBA = 98 F = 1,200 FL = 25.1 J IP = 410 2-MN = 12.7 J Napht = 16.9 J PA = 500 P = 1,190	PID = BDL GRO = 36 DRO = 27.4 DETECTED VOCs s-BuBz = 360 n-BuBz = 520 IPBz = 320 p-IPT = 360 Napht = 112 J n-PBz = 490 1,2,4-TMB = 4,500 1,3,5-TMB = 1,130 X (Total) = 257 J DETECTED PAHs 1-MN = 18.9 J Napht = 27.8 J

VOCs:

- -B: BENZENE
- -t-BuBz: TERT-BUTYLBENZENE
- -s-BuBz: Sec-BUTYLBENZENE
- -n-BuBz: n-BUTYLBENZENE
- -DCBz: DICHLOROBENZENE
- -DCE: DICHLOROETHENE
- -E: ETHYLBENZENE
- -IPBz: ISOPROPYLBENZENE
- -IPT: ISOPROPYLTOLUENE
- -Napht: NAPHTHALENE
- -n-PBz: n-PROPYLBENZENE
- -PCE: TETRACHLOROETHENE
- -T: TOLUENE
- -TCE: TRICHLOROETHENE
- -TMB: TRIMETHYLBENZENE
- -X: XYLENES

PAHs:

- -AN: ACENAPHTHENE
- -ACP: ACENAPTHYLENE
- -AT: ANTHRACENE
- -B(a): BENZO (a) ANTHRACENE
- -B(a)P: BENZO (a) PYRENE
- -B(b): BENZO (b) FLUORANTHENE
- -B(g,h,i): BENZO (g,h,i) PERYLENE
- -B(k): BENZO (k) FLUORANTHENE
- -C: CHRYSENE
- -DiBA: di BENZO (a,h) ANTHRACENE
- -F: FLUORANTHENE
- -FL: FLUORENE
- -IP: INDENO (1,2,3-cd) PYRENE
- -MN: METHYLNAPHTHALENE
- -Napht: NAPHTHALENE
- -PA: PHENANTHRENE
- -P: PYRENE

RCRA METALS:

- -As: ARSENIC
- -Ba: BARIUM
- -Cd: CADMIUM
- -Cr: CHROMIUM
- -Pb: LEAD
- -Hg: MERCURY
- -Se: SELENIUM
- -Ag: SILVER

ABBREVIATIONS:

- -BDL: BELOW DETECTION LIMIT
- -DRO: DIESEL RANGE ORGANIC
- -GRO: GASOLINE RANGE ORGANIC
- -LOD: LIMIT OF DETECTION
- -NR: NATURAL RESOURCES
- -PAH: POLYNUCLEAR AROMATIC HYDROCARBON
- -PID: PHOTOIONIZATION DETECTOR (FIELD)
- -RCLs: RESIDUAL CONTAMINANT LEVELS
- -RCRA: RESOURCE CONSERVATION AND RECOVERY ACT
- -VOC: VOLATILE ORGANIC COMPOUND
- -WAC: WISCONSIN ADMINISTRATIVE CODE
- -WDNR: WISCONSIN DEPARTMENT OF NATURAL RESOURCES

NOTES:

FIELD PID RESULTS EXPRESSED IN INSTRUMENT UNITS

GRO, DRO, AND RCRA METAL RESULTS EXPRESSED IN MILLIGRAMS PER KILOGRAM (mg/kg) EQUIVALENT TO PARTS PER MILLION (ppm)

VOC AND PAH RESULTS EXPRESSED IN MICROGRAMS PER KILOGRAM (ug/kg) EQUIVALENT TO PARTS PER BILLION (ppb)

J: CONCENTRATION BETWEEN LABORATORY LIMIT OF DETECTION AND QUANTITATION LIMIT.

GRO, DRO, & VOC NOTES:

RESULTS INDICATED IN RED/UNDERLINED EXCEED THE WAC NR 720.09 GENERIC RCLs BASED ON GROUNDWATER PROTECTION

PAH NOTES:

RESULTS INDICATED IN GREEN/PARENTHESIS EXCEED THE WDNR SUGGESTED GENERIC RCLs (DIRECT CONTACT, INDUSTRIAL PATHWAY) FOR SOILS SHALLOWER THAN 4 FEET

RESULTS INDICATED IN RED/UNDERLINED EXCEED THE WDNR SUGGESTED GENERIC RCLs BASED ON GROUNDWATER PROTECTION

RCRA METAL NOTES:

RESULTS INDICATED IN GREEN/PARENTHESIS EXCEED THE WDNR SUGGESTED GENERIC RCLs (DIRECT CONTACT, INDUSTRIAL PATHWAY) FOR SOILS SHALLOWER THAN 4 FEET

LEGEND:

- APPROXIMATE EXTENT OF PETROLEUM IMPACTED SOIL ASSOCIATED WITH THE FORMER UST SYSTEM
- B-1/GP-14 — SOIL BORING
- B-3/GP-15 — SOIL BORING/ TEMPORARY WELL
- OVERHEAD ELECTRIC LINE
- UNDERGROUND ELECTRIC LINE
- ELECTRIC POLE
- LIGHT POST
- COMBINED SANITARY/STORM SEWER LINE
- GAS LINE
- WATER LINE
- FIRE HYDRANT
- STORM INLET
- MANHOLE

NOTES:

1.) BASE MAP DEVELOPED FROM AERIAL PHOTOGRAPHY.

2.) PROPERTY LINES ARE APPROXIMATE BASED ON A MILWAUKEE GIS MAP.

3.) FORMER USTs AND VATS ARE APPROXIMATE BASED ON A "SITE PLAN", DATED 2-15-93, PREPARED BY AYRES ASSOCIATES.

4.) UTILITY LINES ARE APPROXIMATE BASED ON UTILITY MAPS AND CONFIRMED IN THE FIELD AFTER A UTILITY LOCATE REQUEST TO DIGGERS HOTLINE.

GILES ENGINEERING ASSOCIATES, INC.
N8 W22350 JOHNSON DRIVE, SUITE A1
WAUKESHA, WI 53186 (262)544-0118

FIGURE 5
SOIL ANALYTICAL RESULTS
3100 WEST AUER AVENUE
MILWAUKEE, WISCONSIN

DESIGNED	DRAWN	SCALE	DATE	REVISED
TJB	JSZ	approx. 1"=30'	12-17-10	01-06-12

PROJECT NO.: 1E-1009013 CAD No. 1E1009013B2

CROSS SECTION A-A'

SCALE: VERTICAL 1" = 4'
HORIZONTAL 1" = 20'

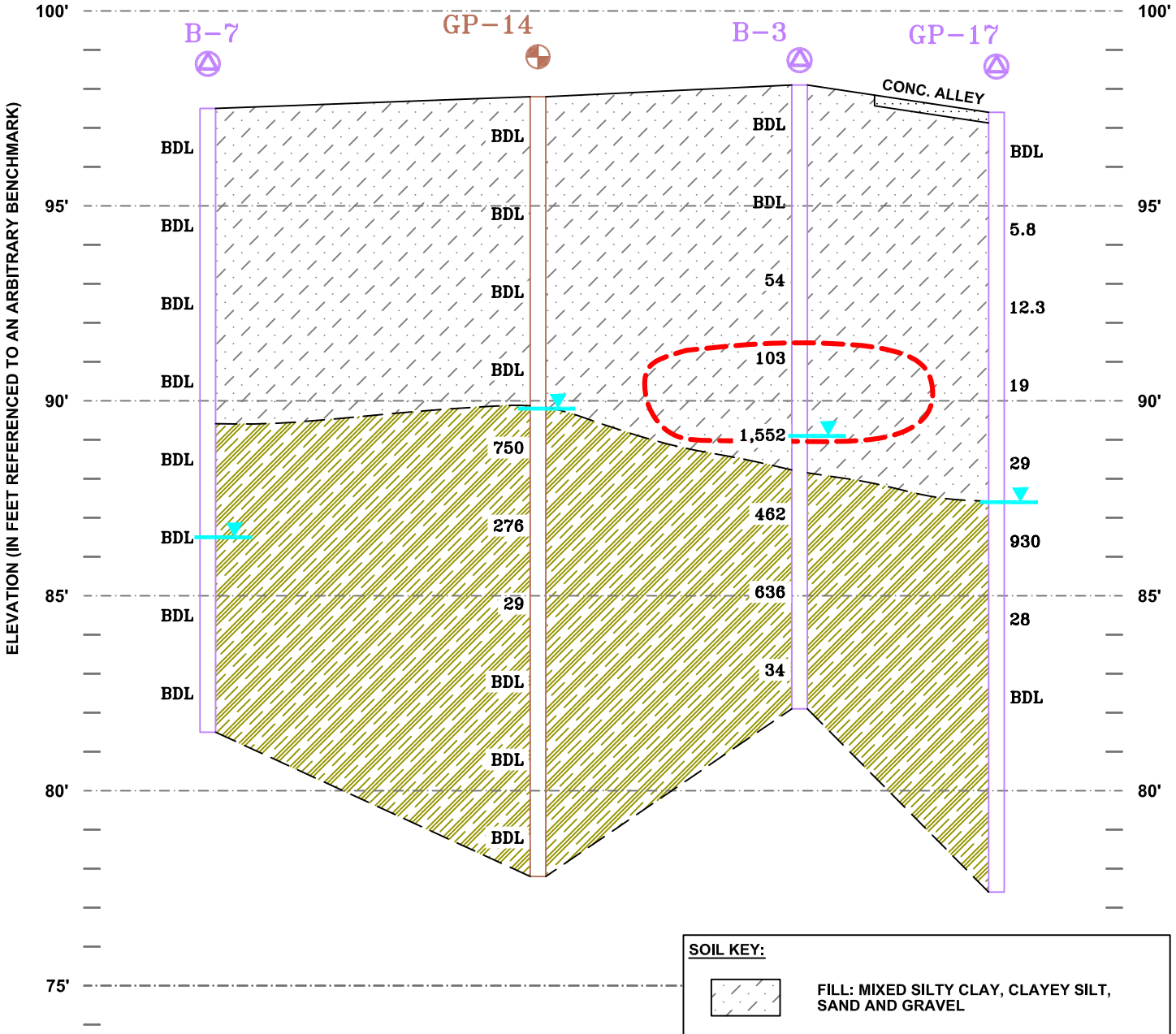

SOIL KEY:

- FILL: MIXED SILTY CLAY, CLAYEY SILT, SAND AND GRAVEL
- SILTY CLAY TO CLAYEY SILT
- SOIL CONTACT LINES ARE INFERRED

LEGEND:

- APPROXIMATE EXTENT OF PETROLEUM IMPACTED SOIL EXCEEDING NR 720 STANDARDS
- GP-14 — SOIL BORING
- B-3/GP-17 — SOIL BORING/ TEMPORARY WELL
- 29 — PHOTOIONIZATION DETECTOR (PID) READING
- BDL — BELOW PID DETECTION LIMIT
- APPROXIMATE GROUNDWATER DEPTH

GILES ENGINEERING ASSOCIATES, INC.
N8 W22350 JOHNSON DRIVE, SUITE A1
WAUKESHA, WI 53186 (262)544-0118

FIGURE 3
CROSS-SECTION A-A'
3100 WEST AUER AVENUE
MILWAUKEE, WISCONSIN

DESIGNED	DRAWN	SCALE	DATE	REVISED
TJB	JSZ	SEE TITLE	01-09-12	--
PROJECT NO.: 1E-1009013			CAD No. 1E1009013D	

CROSS SECTION B-B'

B (SOUTH) — B' (NORTH)

SCALE: VERTICAL 1" = 4'
HORIZONTAL 1" = 20'

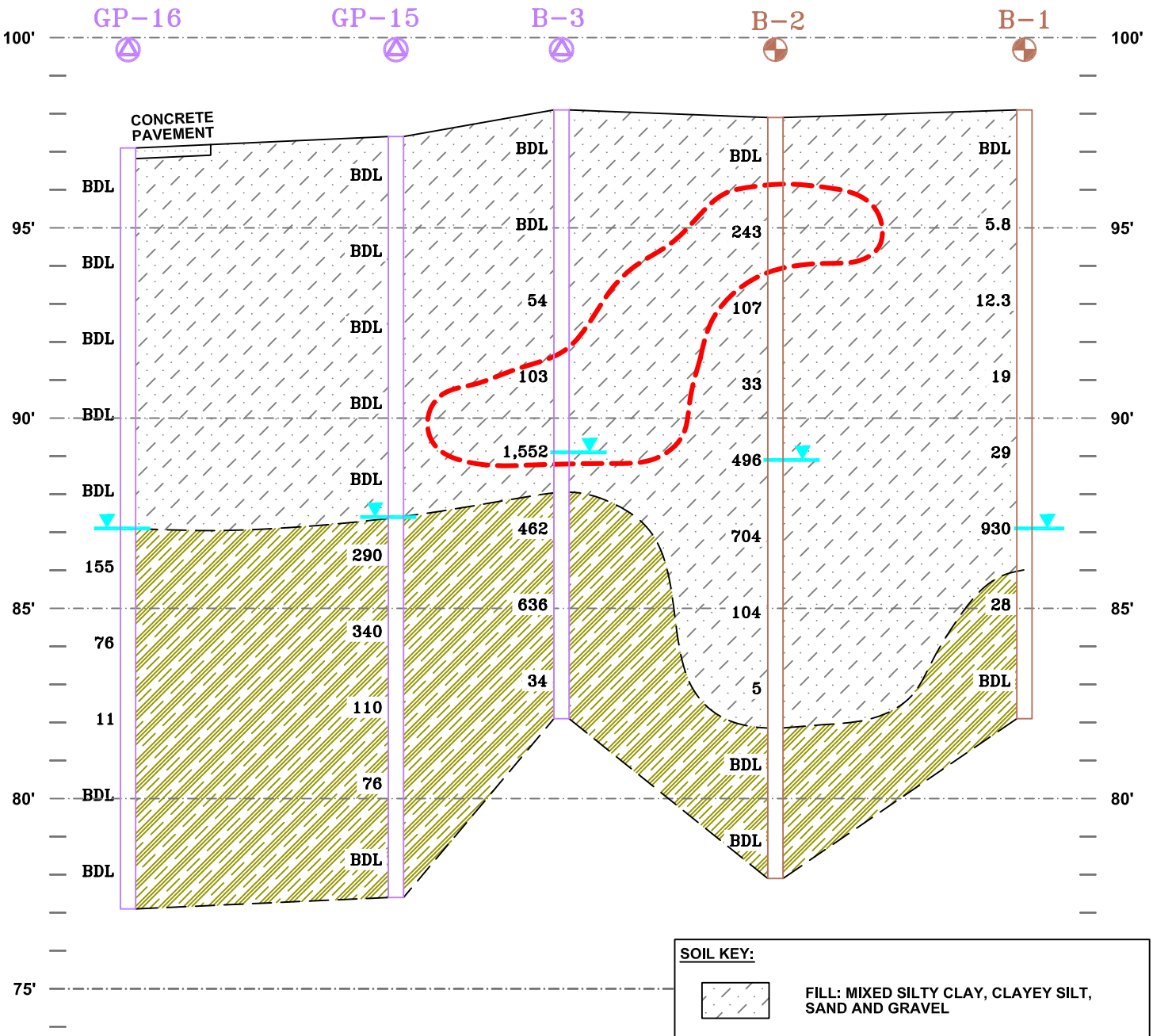

SOIL KEY:

- FILL: MIXED SILTY CLAY, CLAYEY SILT, SAND AND GRAVEL
- SILTY CLAY TO CLAYEY SILT
- SOIL CONTACT LINES ARE INFERRED

LEGEND:

- APPROXIMATE EXTENT OF PETROLEUM IMPACTED SOIL EXCEEDING NR 720 STANDARDS
- B-1 — SOIL BORING
- B-3/GP-15 — SOIL BORING/ TEMPORARY WELL
- 11 — PHOTOIONIZATION DETECTOR (PID) READING
- BDL — BELOW PID DETECTION LIMIT
- APPROXIMATE GROUNDWATER DEPTH

GILES ENGINEERING ASSOCIATES, INC.
N8 W22350 JOHNSON DRIVE, SUITE A1
WAUKESHA, WI 53186 (262)544-0118

FIGURE 4
CROSS-SECTION B-B'
3100 WEST AUER AVENUE
MILWAUKEE, WISCONSIN

DESIGNED	DRAWN	SCALE	DATE	REVISED
TJB	JSZ	SEE TITLE	01-09-11	--
PROJECT NO.: 1E-1009013			CAD No. 1E1009013E	

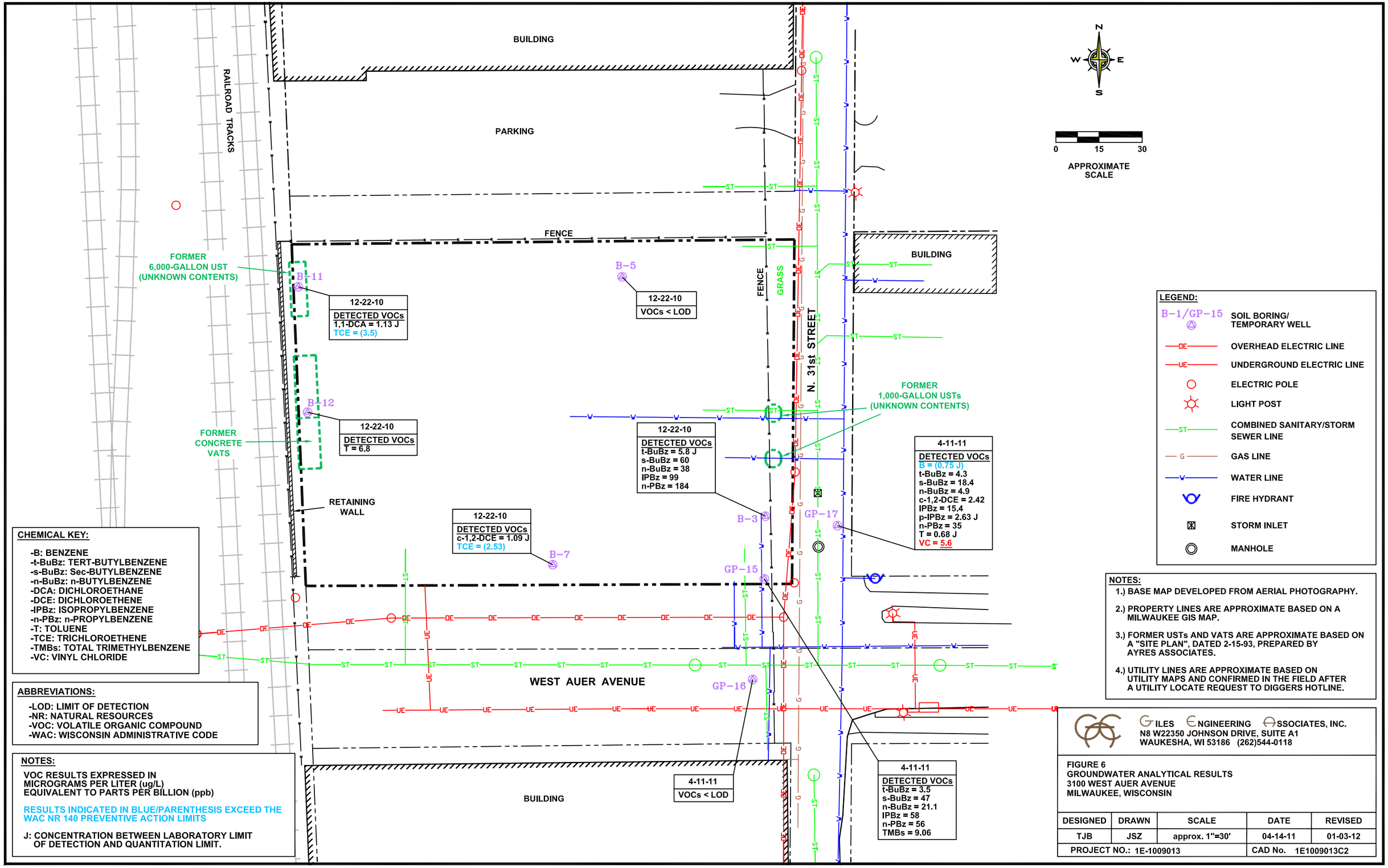
BUILDING
PARKING
RAILROAD TRACKS
FENCE
BUILDING
FENCE
GRASS
N. 31st STREET
WEST AUER AVENUE
BUILDING
N
S
E
W
0 15 30
APPROXIMATE SCALE
FORMER 6,000-GALLON UST (UNKNOWN CONTENTS)
B-11
12-22-10
DETECTED VOCs
1,1-DCA = 1.13 J
TCE = (3.5)
B-5
12-22-10
VOCs < LOD
B-12
12-22-10
DETECTED VOCs
T = 6.8
FORMER CONCRETE VATS
RETAINING WALL
12-22-10
DETECTED VOCs
t-BuBz = 5.8 J
s-BuBz = 60
n-BuBz = 38
IPBz = 99
n-PBz = 184
FORMER 1,000-GALLON USTs (UNKNOWN CONTENTS)
4-11-11
DETECTED VOCs
B = (0.75 J)
t-BuBz = 4.3
s-BuBz = 18.4
n-BuBz = 4.9
c-1,2-DCE = 2.42
IPBz = 15.4
p-IPBz = 2.63 J
n-PBz = 35
T = 0.68 J
VC = 5.6
B-3
GP-17
12-22-10
DETECTED VOCs
c-1,2-DCE = 1.09 J
TCE = (2.53)
B-7
GP-15
GP-16
4-11-11
VOCs < LOD
4-11-11
DETECTED VOCs
t-BuBz = 3.5
s-BuBz = 47
n-BuBz = 21.1
IPBz = 58
n-PBz = 56
TMBs = 9.06
LEGEND:
B-1/GP-15 SOIL BORING/ TEMPORARY WELL
OVERHEAD ELECTRIC LINE
UNDERGROUND ELECTRIC LINE
ELECTRIC POLE
LIGHT POST
COMBINED SANITARY/STORM SEWER LINE
GAS LINE
WATER LINE
FIRE HYDRANT
STORM INLET
MANHOLE
CHEMICAL KEY:
-B: BENZENE
-t-BuBz: TERT-BUTYLBENZENE
-s-BuBz: Sec-BUTYLBENZENE
-n-BuBz: n-BUTYLBENZENE
-DCA: DICHLOROETHANE
-DCE: DICHLOROETHENE
-IPBz: ISOPROPYLBENZENE
-n-PBz: n-PROPYLBENZENE
-T: TOLUENE
-TCE: TRICHLOROETHENE
-TMBs: TOTAL TRIMETHYLBENZENE
-VC: VINYL CHLORIDE
ABBREVIATIONS:
-LOD: LIMIT OF DETECTION
-NR: NATURAL RESOURCES
-VOC: VOLATILE ORGANIC COMPOUND
-WAC: WISCONSIN ADMINISTRATIVE CODE
NOTES:
VOC RESULTS EXPRESSED IN MICROGRAMS PER LITER (ug/L) EQUIVALENT TO PARTS PER BILLION (ppb)
RESULTS INDICATED IN BLUE/PARENTHESIS EXCEED THE WAC NR 140 PREVENTIVE ACTION LIMITS
J: CONCENTRATION BETWEEN LABORATORY LIMIT OF DETECTION AND QUANTITATION LIMIT.
NOTES:
1.) BASE MAP DEVELOPED FROM AERIAL PHOTOGRAPHY.
2.) PROPERTY LINES ARE APPROXIMATE BASED ON A MILWAUKEE GIS MAP.
3.) FORMER USTs AND VATS ARE APPROXIMATE BASED ON A "SITE PLAN", DATED 2-15-93, PREPARED BY AYRES ASSOCIATES.
4.) UTILITY LINES ARE APPROXIMATE BASED ON UTILITY MAPS AND CONFIRMED IN THE FIELD AFTER A UTILITY LOCATE REQUEST TO DIGGERS HOTLINE.
GILES ENGINEERING ASSOCIATES, INC.
N8 W22350 JOHNSON DRIVE, SUITE A1
WAUKESHA, WI 53186 (262)544-0118
FIGURE 6
GROUNDWATER ANALYTICAL RESULTS
3100 WEST AUER AVENUE
MILWAUKEE, WISCONSIN
DESIGNED TJB
DRAWN JSZ
SCALE approx. 1"=30'
DATE 04-14-11
REVISED 01-03-12
PROJECT NO.: 1E-1009013
CAD No. 1E1009013C2

TABLE 1
SOIL ANALYTICAL RESULTS
(Volatile Organic Compounds and Gasoline Range Organics)

3100 West Auer Avenue
Milwaukee, Wisconsin
Project No. 1E-1009013

Analyte	Sample Location														WAC NR 720.09 RCLs	NR 746.06 Table 1 (Product Indicator)	NR 746.06 Table 2 (Direct Contact)
	B-1		B-2		B-3		B-4		B-5		B-6		B-7				
Sample Depth (feet)	2-4	10-11	2-4	7-8	0-2	8-9	2-4	7-8	2-4	10-11	2-4	10-11	0-2	10-11			
Sample Date	10/21/10		10/21/10		10/21/10		10/21/10		10/22/10		10/21/10		10/22/10				
PID	6	930	243	33	BDL	1,552	5	230	BDL	BDL	BDL	BDL	BDL	BDL			
GRO (mg/kg)	91	32	**930**	35	<10	**3,500**	<10	125	--	--	--	--	--	--	250	NS	NS
Detected VOCs (ug/kg)																	
Benzene	<35	67j	<35	<35	<35	<350	<35	<35	<35	<35	<35	<35	<35	<35	5.5	8,500	1,100
tert-Butylbenzene	<41	44j	145	<41	<41	1,190	<41	51j	<41	<41	<41	<41	<41	<41	NS	NS	NS
sec-Butylbenzene	<35	490	1,460	94j	<35	12,300	<35	660	<35	<35	<35	<35	<35	<35	NS	NS	NS
n-Butylbenzene	66j	110j	670	52j	<46	11,400	<46	284	<46	<46	<46	<46	<46	<46	NS	NS	NS
1,4-Dichlorobenzene	86	<20	<20	<20	<20	<200	<20	<20	<20	<20	<20	<20	22.4j	<20	NS	NS	NS
cis-1,2-Dichloroethene	<44	<44	63j	<44	<44	<440	<44	<44	<44	<44	<44	<44	<44	<44	NS	NS	NS
Ethylbenzene	<56	76j	99j	<56	<56	<560	<56	<56	<56	<56	<56	<56	<56	<56	2,900	4,600	NS
Isopropylbenzene	<39	650	800	<39	<39	7,900	<39	312	<39	<39	<39	<39	<39	<39	NS	NS	NS
p-Isopropytoluene	<43	<43	<43	<43	<43	<430	<43	147	<43	<43	<43	<43	<43	<43	NS	NS	NS
Naphthalene	79j	90j	118j	<53	91j	<530	<53	309	<53	<53	<53	<53	73j	<53	NS	2,700	NS
n-Propylbenzene	<44	2,070	2,160	56j	74j	31,600	<44	340	<44	<44	<44	<44	<44	<44	NS	NS	NS
Tetrachloroethene	<53	<53	<53	<53	<53	<530	<53	<53	<53	<53	360	<53	<53	<53	NS	NS	NS
Toluene	<51	<51	<51	<51	<51	<510	83j	<51	<51	<51	<51	<51	<51	<51	1,500	38,000	NS
Trichloroethene	<50	<50	<50	<50	<50	<500	<50	<50	<50	<50	120j	<50	<50	<50	NS	NS	NS
1,2,4-Trimethylbenzene	84j	<73	199j	<73	165j	<730	<73	370	<73	<73	<73	<73	<73	<73	NS	83,000	NS
1,3,5-Trimethylbenzene	<57	<57	<57	<57	<57	<570	<53	243	<57	<57	<57	<57	<57	<57	NS	11,000	NS
Total Xylenes	<124	<124	100j	<124	144j	<1,240	<124	<124	<124	<124	<124	<124	<124	<124	4,100	42,000	NS

NOTES:

PID: Photoionization Detector
BDL: Below Detection Limit
GRO: Gasoline Range Organics
VOCs: Volatile Organic Compounds
mg/kg: Milligrams per kilogram; equivalent to parts per million (ppm)
ug/kg: Micrograms per kilogram; equivalent to parts per billion (ppb)
NS: No Established Standard

WAC: Wisconsin Administrative Code
NR: Natural Resources Chapter
RCLs: Residual Contaminant Levels
Results indicated in red/underlined exceed the WAC NR 720.09 Generic RCL based on groundwater protection

TABLE 1 (Continued)
SOIL ANALYTICAL RESULTS
(Volatile Organic Compounds and Gasoline Range Organics)

3100 West Auer Avenue
Milwaukee, Wisconsin
Project No. 1E-1009013

Analyte	Sample Location												WAC NR 720.09 RCLs	NR 746.06 Table 1 (Product Indicator)	NR 746.06 Table 2 (Direct Contact)
	B-8		B-9		B-10		B-11		B-12		B-13				
Sample Depth (feet)	0-2	10-11	2-4	10-11	2-4	9-10	0-2	7-8	2-4	10-11	0-2	10-11			
Sample Date	10/22/10		10/21/10		10/21/10		10/21/10		10/21/10		10/21/10				
PID	BDL	BDL	BDL	BDL	BDL	BDL	BDL	BDL	BDL	BDL	BDL	BDL			
GRO (mg/kg)	--	--	<10	<10	--	--	<10	<10	<10	<10	--	--	250	NS	NS
Detected VOCs (ug/kg)															
Benzene	<35	<35	<35	<35	<35	<35	<35	<35	**35j**	<35	<35	<35	5.5	8,500	1,100
tert-Butylbenzene	<41	<41	<41	<41	<41	<41	<41	<41	<41	<41	<41	<41	NS	NS	NS
sec-Butylbenzene	<35	<35	<35	<35	<35	<35	<35	<35	<35	<35	<35	<35	NS	NS	NS
n-Butylbenzene	<46	<46	<46	<46	<46	<46	<46	<46	<46	<46	<46	<46	NS	NS	NS
1,4-Dichlorobenzene	<20	<20	<20	<20	<20	<20	<20	<20	<20	<20	<20	<20	NS	NS	NS
cis-1,2-Dichloroethene	<44	<44	<44	<44	<44	<44	<44	<44	<44	<44	<44	<44	NS	NS	NS
Ethylbenzene	<56	<56	<56	<56	<56	<56	<56	<56	<56	<56	<56	<56	2,900	4,600	NS
Isopropylbenzene	<39	<39	<39	<39	<39	<39	<39	<39	<39	<39	<39	<39	NS	NS	NS
p-Isopropytoluene	<43	<43	<43	<43	<43	<43	<43	<43	<43	<43	<43	<43	NS	NS	NS
Naphthalene	<53	<53	<53	<53	320	<53	<53	<53	<53	<53	79j	<53	NS	2,700	NS
n-Propylbenzene	<44	<44	<44	<44	<44	<44	<44	<44	<44	<44	<44	<44	NS	NS	NS
Tetrachloroethene	<53	<53	<53	<53	<53	<53	<53	<53	<53	<53	<53	<53	NS	NS	NS
Toluene	<51	<51	78j	<51	<51	<51	<51	<51	86j	<51	<51	<51	1,500	38,000	NS
Trichloroethene	<50	<50	<50	<50	<50	<50	<50	86j	65j	<50	<50	<50	NS	NS	NS
1,2,4-Trimethylbenzene	<73	<73	<73	<73	<73	<73	<73	<73	<73	<73	<73	<73	NS	83,000	NS
1,3,5-Trimethylbenzene	<57	<57	<57	<57	<57	<57	<57	<57	<57	<57	<57	<57	NS	11,000	NS
Total Xylenes	<124	<124	<124	<124	53j	<124	<124	<124	<124	<124	<124	<124	4,100	42,000	NS

NOTES:

PID: Photoionization Detector
BDL: Below Detection Limit
GRO: Gasoline Range Organics
VOCs: Volatile Organic Compounds
mg/kg: Milligrams per kilogram; equivalent to parts per million (ppm)
ug/kg: Micrograms per kilogram; equivalent to parts per billion (ppb)
NS: No Established Standard

WAC: Wisconsin Administrative Code
NR: Natural Resources Chapter
RCLs: Residual Contaminant Levels
Results indicated in red/underlined exceed the WAC NR 720.09 Generic RCL based on groundwater protection

TABLE 1 (Continued)
SOIL ANALYTICAL RESULTS
(Volatile Organic Compounds and Gasoline Range Organics)

3100 West Auer Avenue
Milwaukee, Wisconsin
Project No. 1E-1009013

Analyte	Sample Location								WAC NR 720.09 RCLs	NR 746.06 Table 1 (Product Indicator)	NR 746.06 Table 2 (Direct Contact)
	GP-14		GP-15		GP-16		GP-17				
Sample Depth (feet)	2-4	6-8	2-4	8-10	2-4	8-10	2-4	8-10			
Sample Date	4/11/11		4/11/11		4/11/11		4/11/11				
PID	BDL	BDL	BDL	BDL	BDL	BDL	5.8	29			
GRO (mg/kg)	<10	<10	<10	36	<10	<10	<10	<10	250	NS	NS
Detected VOCs (ug/kg)											
Benzene	<8.9	<8.9	<8.9	<8.9	**17.6j**	<8.9	<8.9	<8.9	5.5	8,500	1,100
tert-Butylbenzene	<54	<54	<54	<54	<54	<54	<54	<54	NS	NS	NS
sec-Butylbenzene	<51	<51	<51	360	<51	<51	<51	<51	NS	NS	NS
n-Butylbenzene	<48	<48	<48	520	<48	<48	<48	<48	NS	NS	NS
1,4-Dichlorobenzene	<52	<52	<52	<52	<52	<52	<52	<52	NS	NS	NS
cis-1,2-Dichloroethene	<14	<14	<14	<14	<14	<14	<14	<14	NS	NS	NS
Ethylbenzene	<55	<55	<55	<55	<55	<55	<55	<55	2,900	4,600	NS
Isopropylbenzene	<53	<53	<53	320	<53	<53	<53	<53	NS	NS	NS
p-Isopropytoluene	<45	<45	<45	360	86j	<45	<45	<45	NS	NS	NS
Naphthalene	<107	<107	<107	112j	<107	<107	<107	<107	NS	2,700	NS
n-Propylbenzene	<53	<53	<53	490	<53	<53	<53	<53	NS	NS	NS
Tetrachloroethene	<24	<24	<24	<24	<24	<24	<24	<24	NS	NS	NS
Toluene	<50	125j	<50	<50	<50	<50	<50	<50	1,500	38,000	NS
Trichloroethene	<47	<47	<47	<47	<47	<47	<47	<47	NS	NS	NS
1,2,4-Trimethylbenzene	<80	<80	<80	4,500	<80	<80	<80	<80	NS	83,000	NS
1,3,5-Trimethylbenzene	<48	<48	<48	1,130	<48	<48	<48	<48	NS	11,000	NS
Total Xylenes	<136	<136	<136	257j	<136	<136	<136	<136	4,100	42,000	NS

NOTES:

PID: Photoionization Detector
BDL: Below Detection Limit
GRO: Gasoline Range Organics
VOCs: Volatile Organic Compounds
mg/kg: Milligrams per kilogram; equivalent to parts per million (ppm)
ug/kg: Micrograms per kilogram; equivalent to parts per billion (ppb)
NS: No Established Standard

WAC: Wisconsin Administrative Code
NR: Natural Resources Chapter
RCLs: Residual Contaminant Levels
Results indicated in red/underlined exceed the WAC NR 720.09 Generic RCL based on groundwater protection

TABLE 2
SOIL ANALYTICAL RESULTS
(Polynuclear Aromatic Hydrocarbons and Diesel Range Organics)

3100 West Auer Avenue
Milwaukee, Wisconsin
Project No. 1E-1009013

Analyte	Sample Location												WAC NR 720 RCL	Suggested Generic RCLs	
	B-1		B-2		B-3		B-4		B-5		B-6			Groundwater Pathway	Direct Contact, Industrial Pathway
Sample Depth (feet)	2-4	10-11	2-4	7-8	0-2	8-9	2-4	7-8	2-4	10-11	2-4	10-11			
Sample Date	10/21/10		10/21/10		10/21/10		10/21/10		10/22/10		10/21/10				
PID (HNU)	6	930	243	33	BDL	1552	5	230	BDL	BDL	BDL	BDL			
DRO (mg/kg)	46.9	<10	132	84.9	14.2	**381**	67.8	<10	--	--	--	--	250	NS	NS
PAHs (ug/kg)															
Acenaphthene	32j	730	94	119	189	189	560	840	65	67	139	<15.2	NS	38,000	60,000,000
Acenaphthylene	15.2j	192	70	29.2	142	59	157	131	45	5.3j	112	10.5j	NS	700	360,000
Anthracene	128	2,480	271	400	960	139	2,200	1,550	296	38	550	<6.4	NS	3,000,000	300,000,000
Benzo (a) anthracene	540	4,500	1,020	1,240	3,300	430	**(6,700)**	2,390	1,110	121	2,130	20.1j	NS	17,000	3,900
Benzo (a) pyrene	520	4,200	1,220	1,300	2,990	400	5,600	2,160	1,050	120	2,000	9.0j	NS	48,000	39,000
Benzo (b) fluoranthene	**(680)**	4,700	**(1,530)**	1,660	**(4,100)**	520	**(6,800)**	2,560	**(1,400)**	141	**(2,550)**	12.3j	NS	360,000	390
Benzo (g,h,i) perylene	370	2,630	820	860	1,730	243	3,400	1,190	750	69	1,000	<7.7	NS	6,800,000	39,000
Benzo (k) fluoranthene	196	1,490	470	470	1,290	154	2,130	790	420	47	720	<9.8	NS	870,000	3,900
Chrysene	470	3,200	930	1,130	2,840	350	5,100	1,840	890	97	1,880	<8.9	NS	37,000	390,000
Dibenz (a,h) anthracene	96	530	209	330	**(530)**	70	**(950)**	290	199	17.6	303	<5.5	NS	38,000	390
Fluoranthene	890	10,300	1,630	2,200	6,300	810	13,000	4,800	1,740	224	4,000	11.4j	NS	500,000	40,000,000
Fluorene	31.6	1,040	117	114	193	189	740	530	65	42	199	<5.6	NS	100,000	40,000,000
Indeno (1,2,3-cd) pyrene	302	2,330	760	750	1,660	210	3,110	1,100	630	64	970	<7.8	NS	680,000	3,900
1-Methylnaphthalene	<15	146	68	37j	20.1j	1,640	154	289	23.5j	17.4j	36j	<15	NS	23,000	70,000,000
2-Methylnaphthalene	15.3j	55j	42	49	15.4j	211	132	360	31.3	<9.7	41	<9.7	NS	20,000	40,000,000
Naphthalene	29.4j	104	172	85	22.4j	298	161	211	33j	<16.2	58	<16.2	NS	400	110,000
Phenanthrene	430	**7,700**	890	1,310	**3,020**	640	**7,700**	**4,200**	890	152	**2,400**	<10.6	NS	1,800	390,000
Pyrene	860	9,200	1,670	2,150	5,100	1,010	11,800	4,400	1,680	212	3,800	12j	NS	8,700,000	30,000,000

NOTES:

PID: Photoionization Detector
DRO: Diesel Range Organics
PAHs: Polynuclear Aromatic Hydrocarbons
ug/kg: Micrograms per kilogram; equivalent to parts per billion (ppb)
mg/kg: Milligrams per kilogram; equivalent to parts per million (ppm)
WDNR: Wisconsin Department of Natural Resources
BDL: Below Detection Limit
j: Concentration Between Laboratory Limit of Detection and Quantitation Limit

NS: No Established Standard
--: Not Applicable
RCLs: Residual Contaminant Levels
Results indicated in purple/# exceed the WDNR suggested generic RCLs (Direct Contact, Industrial Pathway) for soil shallower than 4 feet
Results indicated in red/underlined exceed generic RCLs based on groundwater protection

TABLE 2 (Continued)
SOIL ANALYTICAL RESULTS
(Polynuclear Aromatic Hydrocarbons and Diesel Range Organics)

3100 West Auer Avenue
Milwaukee, Wisconsin
Project No. 1E-1009013

Analyte	Sample Location												WAC NR 720 RCL	Suggested Generic RCLs	
	B-7		B-8		B-9		B-10		B-11		B-12			Groundwater Pathway	Direct Contact, Industrial Pathway
Sample Depth (feet)	0-2	10-11	0-2	10-11	2-4	10-11	2-4	9-10	0-2	7-8	2-4	10-11			
Sample Date	10/22/10		10/22/10		10/21/10		10/21/10		10/21/10		10/21/10				
PID (HNU)	BDL	BDL	BDL	BDL	BDL	BDL	BDL	BDL	BDL	BDL	BDL	BDL			
DRO (mg/kg)	--	--	--	--	74.2	<10	--	--	19.5	69.4	11.8	<10	250	NS	NS
PAHs (ug/kg)															
Acenaphthene	106	<15.2	770	<15.2	45j	<15.2	170	<15.2	52	72	56	<15.2	NS	38,000	60,000,000
Acenaphthylene	43	<5.1	91	<5.1	29.4	6.5j	135	6.5j	20.6	28.4	27.2	<5.1	NS	700	360,000
Anthracene	320	<6.4	3,400	<6.4	166	20.8	420	<6.4	203	236	212	<6.4	NS	3,000,000	300,000,000
Benzo (a) anthracene	1,350	15.8j	**(7,800)**	17.7j	840	65	1,510	18.9j	870	760	660	<12.9	NS	17,000	3,900
Benzo (a) pyrene	1,270	<4.7	6,000	7.0j	800	47	1,280	10.4j	770	660	600	<4.7	NS	48,000	39,000
Benzo (b) fluoranthene	**(1,650)**	<6.5	**(7,900)**	10.7j	**(1,050)**	61	**(1,660)**	13.7j	**(1,010)**	810	**(820)**	<6.5	NS	360,000	390
Benzo (g,h,i) perylene	900	<7.7	3,500	<7.7	500	24.1j	650	<7.7	460	400	350	<7.7	NS	6,800,000	39,000
Benzo (k) fluoranthene	470	<9.8	2,590	<9.8	340	23.5j	510	<9.8	309	262	240	<9.8	NS	870,000	3,900
Chrysene	1,140	<8.9	5,900	<8.9	690	48	1,410	9.6j	690	610	600	<8.9	NS	37,000	390,000
Dibenz (a,h) anthracene	223	<5.5	**(940)**	<5.5	132	<5.5	184	<5.5	124	102	99	<5.5	NS	38,000	390
Fluoranthene	2,460	<9.2	15,600	14.5j	1,440	139	3,400	11.2j	1,580	1,400	1,300	<9.2	NS	500,000	40,000,000
Fluorene	83	<5.6	960	<5.6	36	9.2j	230	<5.6	46	71	69	<5.6	NS	100,000	40,000,000
Indeno (1,2,3-cd) pyrene	770	<7.8	3,200	<7.8	430	21.3j	630	<7.8	410	350	316	<7.8	NS	680,000	3,900
1-Methylnaphthalene	47j	<15	<75	<15	23.5j	<15	104	<15	<15	47j	47j	<15	NS	23,000	70,000,000
2-Methylnaphthalene	59	<9.7	67j	<9.7	24.5j	<9.7	110	<9.7	<9.7	65	58	<9.7	NS	20,000	40,000,000
Naphthalene	94	<16.2	<81	<16.2	27.2j	<16.2	187	<16.2	<16.2	45j	65	<16.2	NS	400	110,000
Phenanthrene	1,140	<10.6	**9,100**	<10.6	610	53	**2,710**	<10.6	660	840	780	<10.6	NS	1,800	390,000
Pyrene	2,330	8.0j	13,000	13j	1,410	108	3,120	13.4j	1,370	1,410	1,130	<7.7	NS	8,700,000	30,000,000

NOTES:

PID: Photoionization Detector
DRO: Diesel Range Organics
PAHs: Polynuclear Aromatic Hydrocarbons
ug/kg: Micrograms per kilogram; equivalent to parts per billion (ppb)
mg/kg: Milligrams per kilogram; equivalent to parts per million (ppm)
WDNR: Wisconsin Department of Natural Resources
BDL: Below Detection Limit
j: Concentration Between Laboratory Limit of Detection and Quantitation Limit

NS: No Established Standard
--: Not Applicable
RCLs: Residual Contaminant Levels
Results indicated in purple/# exceed the WDNR suggested generic RCLs (Direct Contact, Industrial Pathway) for soil shallowe
Results indicated in red/underlined exceed generic RCLs based on groundwater protection

TABLE 2 (Continued)
SOIL ANALYTICAL RESULTS
(Polynuclear Aromatic Hydrocarbons and Diesel Range Organics)

3100 West Auer Avenue
Milwaukee, Wisconsin
Project No. 1E-1009013

Analyte	Sample Location										WAC NR 720 RCL	Suggested Generic RCLs	
	B-13		GP-14		GP-15		GP-16		GP-17			Groundwater Pathway	Direct Contact, Industrial Pathway
Sample Depth (feet)	0-2	10-11	2-4	6-8	2-4	8-10	2-4	8-10	2-4	8-10			
Sample Date	10/21/10		4/11/11		4/11/11		4/11/11		4/11/11				
PID (HNU)	BDL	BDL	BDL	BDL	BDL	BDL	BDL	BDL	5.8	29			
DRO (mg/kg)	--	--	<10	<10	<10	27.4	<10	25.1	<10	34.1	250	NS	NS
PAHs (ug/kg)													
Acenaphthene	840	<15.2	62	14.4j	30.8	<9.7	59	460	<9.7	<9.7	NS	38,000	60,000,000
Acenaphthylene	72	6.8j	1,100	17.7j	57	<8.4	59	23.9j	<8.4	<8.4	NS	700	360,000
Anthracene	2,050	<6.4	690	83	184	<10.2	340	1,150	<10.2	10.5j	NS	3,000,000	300,000,000
Benzo (a) anthracene	3,500	21.1j	1,470	194	730	<14.6	1,020	1,740	<14.6	40j	NS	17,000	3,900
Benzo (a) pyrene	2,870	10.8j	2,520	206	710	<16.6	980	1,610	<16.6	29.8j	NS	48,000	39,000
Benzo (b) fluoranthene	**(3,600)**	14.2j	**(2,600)**	270	**(880)**	<16.7	**(1,230)**	1,860	<16.7	42j	NS	360,000	390
Benzo (g,h,i) perylene	1,480	<7.7	2,010	158	460	<8.2	660	1,030	<8.2	22.2j	NS	6,800,000	39,000
Benzo (k) fluoranthene	1,090	<9.8	670	88	243	<16.1	460	540	<16.1	<16.1	NS	870,000	3,900
Chrysene	2,770	<8.9	1,470	188	610	<9.2	880	1,480	<9.2	41	NS	37,000	390,000
Dibenz (a,h) anthracene	**(420)**	<5.5	**(430)**	28.1j	98	<10.5	137	213	<10.5	<10.5	NS	38,000	390
Fluoranthene	7,200	12.8j	2,730	340	1,200	<9.8	1,810	3,900	<9.8	77	NS	500,000	40,000,000
Fluorene	730	<5.6	147	22.6j	25.1j	<10.7	68	390	<10.7	<10.7	NS	100,000	40,000,000
Indeno (1,2,3-cd) pyrene	1,390	<7.8	1,800	140	410	<9.5	580	880	<9.5	19.9j	NS	680,000	3,900
1-Methylnaphthalene	267	<15	33j	<17.9	<17.9	18.9j	<17.9	70	<17.9	<17.9	NS	23,000	70,000,000
2-Methylnaphthalene	340	<9.7	30.2j	11j	12.7j	<9.6	16.4j	56	<9.6	<9.6	NS	20,000	40,000,000
Naphthalene	380	<16.2	57	15.8j	16.9j	27.8j	24.4j	32j	<10.8	<10.8	NS	400	110,000
Phenanthrene	6,800	<10.6	1,620	222	500	<9.8	930	3,600	<9.8	62	NS	1,800	390,000
Pyrene	6,400	11.6j	2,730	230	1,190	<9.5	1,910	3,800	<9.5	73	NS	8,700,000	30,000,000

NOTES:

PID: Photoionization Detector
DRO: Diesel Range Organics
PAHs: Polynuclear Aromatic Hydrocarbons
ug/kg: Micrograms per kilogram; equivalent to parts per billion (ppb)
mg/kg: Milligrams per kilogram; equivalent to parts per million (ppm)
WDNR: Wisconsin Department of Natural Resources
BDL: Below Detection Limit
j: Concentration Between Laboratory Limit of Detection and Quantitation Limit

NS: No Established Standard
--: Not Applicable
RCLs: Residual Contaminant Levels
Results indicated in purple/# exceed the WDNR suggested generic RCLs (Direct Contact, Industria
Results indicated in red/underlined exceed generic RCLs based on groundwater protection

TABLE 3
SOIL ANALYTICAL RESULTS
(RCRA Metals)

3100 West Auer Avenue
Milwaukee, Wisconsin
Project No. 1E-1009013

Analyte	Sample Location													
	B-1	**B-2**	**B-3**	**B-4**	**B-5**	**B-6**	**B-7**	**B-8**	**B-9**	**B-10**	**B-11**	**B-12**	**B-13**	
Sample Depth (feet)	2-4	2-4	0-2	2-4	2-4	2-4	0-2	0-2	2-4	2-4	0-2	2-4	0-2	NR 720 Industrial RCL
Sample Date	10/21/10	10/21/10	10/21/10	10/21/10	10/22/10	10/21/10	10/22/10	10/22/10	10/21/10	10/21/10	10/21/10	10/21/10	10/21/10	
PID (HNU)	6	243	BDL	5	BDL	BDL	BDL	BDL	BDL	BDL	BDL	BDL	BDL	
RCRA Metals (mg/kg)														
Arsenic	**(3.98)**	**(8.37)**	**(2.82)**	**(6.70)**	**(2.37)**	**(9.99)**	**(6.46)**	**(7.83)**	**(6.13)**	**(11.0)**	**(4.08)**	**(7.24)**	**(11.2)**	1.6
Barium	154	113	85.7	208	91.6	267	219	104	171	737	9.38	410	328	NS
Cadmium	0.57	0.663	0.55	1.02	0.30	0.68	0.93	0.35	0.21J	10.7	0.26	0.39	1.11	510
Chromium, Total	953	56.2	30.3	307	374	126	27.9	26.8	118	57.8	19.3	28.8	136	NS
Lead	417	277	74.7	**(810)**	209	**(770)**	470	103	472	**(4,021)**	43.4	**(620)**	**(1,280)**	500
Mercury	0.266	0.253	0.178	0.440	0.285	0.851	1.04	0.040	0.199	0.340	0.038	0.353	0.429	NS
Selenium	<0.7	<0.7	<0.7	<0.7	<0.7	<0.7	<0.7	<0.7	<0.7	<0.7	<0.7	<0.7	<0.7	NS
Silver	<0.34	<0.34	<0.34	<0.34	<0.34	<0.34	<0.34	<0.34	<0.34	<0.34	<0.34	<0.34	<0.34	NS

NOTES:

PID: Photoionization Detector
BDL: Below Detection Limit
RCRA: Resource Conservation and Recovery Act
mg/kg: Milligrams per kilogram; equivalent to parts per million (ppm)
WAC: Wisconsin Administrative Code
NR: Natural Resources Chapter
RCLs: Residual Contaminant Levels
NS: No Established Standard
j: Result detected between laboratory method detection limit and quantitation limit
****:** RCL for trivalent chromium
NA: Not Analyzed
Results indicated in green/parenthesis exceed the WAC NR 720.11 industrial, direct-contact RCLs for soils shallower than 4 feet

TABLE 4
GROUNDWATER ANALYTICAL RESULTS
(Volatile Organic Compounds)

3100 West Auer Avenue
Milwaukee, Wisconsin
Project No. 1E-1009013

Analyte	Sample Location								NR 140 PAL	NR 140 ES
	B-3	B-5	B-7	B-11	B-12	GP-15	GP-16	GP-17		
Sample Date	10/22/10	10/22/10	10/22/10	10/22/10	10/22/10	04/11/11	04/11/11	04/11/11		
Detected VOCs (ug/L)										
Benzene	<3.8	<0.38	<0.38	<0.38	<0.38	<0.5	<0.5	**(0.75j)**	0.5	5
tert-Butylbenzene	5.8j	<0.55	<0.55	<0.55	<0.55	3.5	<0.71	4.3	NS	NS
sec-Butylbenzene	60	<0.59	<0.59	<0.59	<0.59	47	<1	18.4	NS	NS
n-Butylbenzene	38	<0.94	<0.94	<0.94	<0.94	21.1	<0.9	4.9	NS	NS
1,1-Dichloroethane	<6.9	<0.69	<0.69	1.13j	<0.69	<0.98	<0.98	<0.98	85	850
cis-1,2 Dichloroethene	<7.8	<0.78	1.09j	<0.78	<0.78	<0.74	<0.74	2.42	7	70
Isopropylbenzene	99	<0.71	<0.71	<0.71	<0.71	58	<0.92	15.4	NS	NS
p-Isopropylbenzene	<9.1	<0.91	<0.91	<0.91	<0.91	<0.92	<0.92	2.63j	NS	NS
n-Propylbenzene	184	<0.67	<0.67	<0.67	<0.67	56	<0.59	35	NS	NS
Toluene	<7.2	<0.72	<0.72	<0.72	6.8	<0.53	<0.53	0.68j	160	800
Trichloroethene	<3.9	<0.39	**(2.53)**	**(3.5)**	<0.39	<0.47	<0.47	<0.47	0.5	5
Trimethylbenzenes	<12	<1.2	<1.2	<1.2	<1.2	9.06	<1.54	<1.54	96	480
Vinyl Chloride	<1.9	<0.19	<0.19	<0.19	<0.19	<0.18	<0.18	**5.6**	0.02	0.2

NOTES:

VOCs: Volatile Organic Compounds
WAC: Wisconsin Administrative Code
NR: Natural Resources Chapter
PAL: WAC NR 140 Preventive Action Limit
ES: WAC NR 140 Enforcement Standard
ug/L: Micrograms per liter; equivalent to parts per billion (ppb)
j: Result detected between laboratory method detection limit and quantitation limit
Results indicated in red/underline exceed the WAC NR 140 ES
Results indicated in blue/parenthesis exceed the WAC NR 140 PAL

RIGHT-OF-WAY

GILES
ENGINEERING ASSOCIATES, INC.

GEOTECHNICAL, ENVIRONMENTAL & CONSTRUCTION MATERIALS CONSULTANTS

- Atlanta, GA
- Baltimore/Wash. DC
- Dallas, TX
- Los Angeles, CA
- Milwaukee, WI
- Orlando, FL

January 9, 2012

Mr. Ronald Leonhardt
City Clerk, City of Milwaukee
200 E. Wells Street, Room 205
Milwaukee, WI 53202

RE: **Notice of Residual Petroleum Impact Within Public Street or Right-of-Way**
Former Ronald Giguere Property
3100 West Auer Avenue
Milwaukee, Wisconsin
WDNR BRRTS #03-41-004094
Project No. 1E-1009013

Dear Mr. Leonhardt:

Enclosed please find a copy of the Notice of Residual Petroleum Impact letter which was submitted to the City of Milwaukee-Department of Public Works. Chapter NR 726.05 (2)(b)(4) of the Wisconsin Administrative Code requires the Municipal Clerk and Municipal Department responsible for maintaining the street or highway be given written notification of the potential presence of petroleum impact within the right-of-way. The attached letter serves as this notification. Please place a copy of this notification in the appropriate files.

If you have any questions or comments regarding this notification, please feel free to contact us at (262) 544-0118.

Sincerely,

GILES ENGINEERING ASSOCIATES, INC.

Thomas J. Bauman, P.G.
Project Hydrogeologist

Kevin T. Bugel, PG., C.P.G.
Environmental Department Manager

Distribution: City Clerk, City of Milwaukee
Attn: Mr. Ronald Leonhardt (1)
Redevelopment Authority of the City of Milwaukee
Attn: Mr. Mat Reimer (1)
Wisconsin Department of Natural Resources
Attn: Ms. Victoria Stovall (1)

G:/1E-1009013-citynot.let1/10env3/tjb

N8 W22350 Johnson Drive • Suite A1 • Waukesha, WI 53186
262/544-0118 • Fax 262/549-5868 • E-mail milwauke@gilesengr.com

RIGHT-OF-WAY

GILES
ENGINEERING ASSOCIATES, INC.

GEOTECHNICAL, ENVIRONMENTAL & CONSTRUCTION MATERIALS CONSULTANTS

- Atlanta, GA
- Baltimore/Wash. DC
- Dallas, TX
- Los Angeles, CA
- Milwaukee, WI
- Orlando, FL

January 9, 2012

Mr. Jeffrey Polenske
City Engineer, City of Milwaukee
Department of Public Works
Infrastructure Services Division
841 North Broadway
Milwaukee, WI 53202

RE: **Notice of Residual Petroleum Impact Within Public Street or Right-of-Way**
Former Ronald Giguere Property
3100 West Auer Avenue
Milwaukee, Wisconsin
WDNR BRRTS #03-41-004094
Project No. 1E-1009013

Dear Mr. Polenske:

On behalf of the City of Milwaukee, Giles Engineering Associates, Inc. (Giles) is notifying the City of Milwaukee Department of Public Works regarding the potential presence of residual petroleum hydrocarbon impact in soil and groundwater located along the south and east property lines (adjacent to West Auer Avenue and North 31st Street) at the above referenced site. Giles has petitioned the Wisconsin Department of Natural Resources (WDNR) for case closure for the site, conditional upon filing of the appropriate GIS registry information and notifying municipal authorities of petroleum impact potentially extending into public right-of-ways.

Giles is notifying your department pursuant to Wisconsin Administrative Code, Chapter NR 726.05 (2)(b)(4), of the potential presence of soil and groundwater impact beneath the right-of-way, which may exceed applicable Wisconsin Administrative Code, Chapter NR 720 and NR 140 standards for soil and groundwater, respectively.

Giles has enclosed Groundwater and Soil Quality Maps showing soil boring and temporary well locations and historical soil and groundwater quality. Petroleum-impacted soil above Wisconsin Administrative Code (WAC), Chapter NR 720 standards is present at the location of soil borings B-2 and B-3 adjacent to the West Auer Avenue and North 31st Street right-of-way.

If future construction activities disturb soil in the vicinity of the above referenced site, the excavated soil may be considered a solid waste and require proper disposal. In addition, if future construction activities require dewatering, or if groundwater is to be otherwise extracted in

N8 W22350 Johnson Drive • Suite A1 • Waukesha, WI 53186
262/544-0118 • Fax 262/549-5868 • E-mail milwauke@gilesengr.com

RIGHT-OF-WAY

GILES
ENGINEERING ASSOCIATES, INC.

the vicinity of the above-referenced site, the groundwater shall be sampled and managed in compliance with applicable statutes and rules.

If you have any questions or comments, please contact us at (262) 544-0118.

Sincerely,

GILES ENGINEERING ASSOCIATES, INC.

Thomas J. Bauman, P.G.
Project Hydrogeologist

Kevin T. Bugel, PG., C.P.G.
Environmental Department Manager

Enclosure: Groundwater and Soil Quality Maps (2)

Distribution: City Engineer, City of Milwaukee
Attn: Mr. Jeffrey Polenske (1)
Redevelopment Authority of the City of Milwaukee
Attn: Mr. Mat Reimer (1)
Wisconsin Department of Natural Resources
Attn: Ms. Victoria Stovall (1)
City of Milwaukee City Clerk
Attn: Mr. Ronald Leonhardt (1)

G:/1E-1009013-citynot.let1/10env3/tjb