State of Wisconsin \ DEPARTMENT OF NATURAL RESOURCES

Tommy G. Thompson, Governor
George E. Meyer, Secretary
Gloria L. McCutcheon, Regional Director

Southeast Regional Headquarters
2300 N. Dr. ML King Drive, PO Box 12436
Milwaukee, Wisconsin 53212-0436
Telephone 414-263-8500
FAX 414-263-8483
TDD 414-263-8713

July 28, 2000

7/28/00

RLR Acquired Prop on 7/00.

Mr. Tom Yank
ANR Advance Transportation
5005 South 6th Street
Milwaukee, WI 53201

Subject: Final Closure for ANR Advance Transportation, South 6th Street, Milwaukee, WI FID: 241222630, BRRTS: 03-41-004017.

Dear Mr. Yank:

This letter acknowledges the receipt of the groundwater use restriction and well abandonment forms as required in my November 5, 1999 letter. Based on the investigation and remedial documentation provided to the Department, it appears that the above-named site is in compliance with the requirements of Chs. NR 700 to 726, Wis. Admin. Code. Therefore, the Department considers the case closed and tracked as such, having determined that no further action is necessary at the site at this time. However, the case may be reopened pursuant to Ch. NR 726.09, Wis. Admin. Code, if additional information regarding site conditions indicates that contamination on or from the site poses a threat to public health, safety, welfare, or the environment.

Residual Soil Contamination

In addition, the Department has determined as a condition of case closure, the following based on soil contamination at the site. This condition serves as notice to current and future landowners that soil contamination exists and if soil contamination becomes accessible and is excavated in the future, it should be considered a solid waste and handled accordingly.

The enclosed map, Figure 2, is an approximate extent of soil contamination found onsite equaling approximately 8,000 cubic yards. The following table describes the location, type and concentration of soil contamination at the site:

Soil Boring	Depth In Feet	Type	Concentration
G300	19.0-22.0	Ethylbenzene	5800 ppb
B200	7.0-9.0	Benzo(a)pyrene	0.97 ppm
		Benzo(a)anthracene	1.1 ppm
		Benzo(b)fluoranthene	0.99 ppm
		Indeno(1,2,3-cd)pyrene	0.77 ppm

B400		7.0-9.0		Benzo(a)pyrene	0.78 ppm
				Benzo(a)anthracene	1.1 ppm
				Indeno(1,2,3-cd)pyrene	0.68 ppm
B600		7.0-9.0		Benzo(a)pyrene	0.038 ppm
B900		6.5-8.5		Benzo(a)pyrene	0.86 ppm
				Benzo(b)fluoranthene	0.93 ppm
				Dibenzo(ah)anthracene	1.03 ppm
G300		19.0-22.0		Benzo(a)pyrene	0.032 ppm
				Benzo(b)fluoranthene	0.17 ppm
				Dibenzo(ah)anthracene	0.013 ppm

The Department appreciates the actions you have taken to investigate and remediate the contamination at this site. If you have any questions or comments, please feel free to contact me at the above address or at (414) 263-8644. Please refer to the FID number at the top of this letter in any future correspondence. Future correspondence should be sent directly to the Remediation and Redevelopment programs assistant (263-8680) at the above address.

Sincerely,

John J. Hnat
Hydrogeologist
Remediation and Redevelopment

C: Timothy Wood, Northern Environmental
WDNR SER Files

000078969

7882821

REGISTER'S OFFICE | SS
Milwaukee County, WI |

RECORDED AT 1:43 PM

03-08-2000

REEL_____IMAGE_____

WALTER R. BARCZAK
REGISTER OF DEEDS

AMOUNT 22.00

Recording Area

Name and Return Address
Northern Environmental Technologies, Incorporated
1214 West Venture Court
Mequon, Wisconsin 53092

Document Number | GROUNDWATER USE RESTRICTION

Declaration of Restrictions

In Re: That part of the north west ¼ of Section 29, Township 6 North, Range 22 East, in the city of Milwaukee, county of Milwaukee and state of Wisconsin, which is bounded and described as follows: commencing at the southeast corner of said ¼ section; thence north 89° 58'40" west along the south line of said ¼ section, 1592.90 feet to a point; thence north 03°35'40" west along the east line of drainage channel conveyed to the city of Milwaukee, 694.84 feet to a point; thence northeasterly 265.72 feet on the arc of a curve along said channel, whose center lies to the east, whose radius is 162.50 feet, and whose chord bears north 45°15'00" east, 237.09 feet to a point; thence south 89°54'20" east along said channel, 1474.02 feet to a point in the east line of said ¼ section; thence due south along the east line of said ¼ section, 864.37 feet to the point of beginning, excepting therefrom those parts heretofore dedicated for street purposes and those parts conveyed for street purposes.

STATE OF WISCONSIN)
) ss
COUNTY OF Milwaukee)

625-9978-117-5
Parcel Identification Number (PIN)

WHEREAS, R.L.R. Investments, L.L.C. is the owner of the above-described property.

WHEREAS, a gasoline and diesel fuel discharge has occurred at this property. Sampling results from August 1994 to January 1999 indicate that gasoline and diesel fuel-contaminated groundwater above NR 140 enforcement standards exists on this property. The type, concentration, and location of gasoline and diesel fuel groundwater contamination are specified on the attached map and table (Exhibit A).

WHEREAS, it is the desire and intention of the property owner to impose on the property restrictions which will make it unnecessary to conduct additional soil or groundwater remediation activities on the property at the present time.

WHEREAS, natural attenuation has been approved by the Department of Natural Resources to remediate groundwater exceeding ch. NR 140 groundwater standards within the boundaries of this property.

WHEREAS, construction of wells where the water quality exceeds the drinking water standards in ch. NR 809 is restricted by ch. NR 811 and ch. NR 812. Special well construction standards or water treatment requirements, or both, or well construction prohibitions may apply.

NOW THEREFORE, the owner hereby declares that all of the property described above is held and shall be held, conveyed or encumbered, leased, rented, used, occupied and improved subject to the following limitation and restrictions:

Anyone who proposes to construct or reconstruct a well on this property is required to contact the Department of Natural Resources' Bureau of Drinking Water and Groundwater, or its successor agency, to determine what specific requirements are applicable, prior to constructing or reconstructing a well on this property. No well may be constructed or reconstructed on this property unless applicable requirements are met.

If construction is proposed on this property that will require dewatering, or if groundwater is to be otherwise extracted from this property, while this groundwater use restriction is in effect, the groundwater shall be sampled and analyzed for contaminants that were previously detected on the property and any extracted groundwater shall be managed in compliance with applicable statutes and rules.

This restriction is hereby declared to be a covenant running with the land and shall be fully binding upon all persons acquiring the above-described property whether by descent, devise, purchase or otherwise. This restriction benefits and is enforceable by, the Wisconsin Department of Natural Resources, its successors and assigns. The Department, its successors or assigns, may initiate proceedings at law or in equity against any person or persons who violate or are proposing to violate this covenant, to prevent the proposed violation or to recover damages for such violation.
Any person who is or becomes owner of the property described above may request that the Wisconsin Department of Natural Resources or its successor issue a determination that the restrictions set forth in this covenant are no longer required. Upon receipt of such a request, the Wisconsin Department of Natural Resources shall determine whether or not the restrictions contained herein can be extinguished. If the Department determines that the restrictions can be extinguished, an affidavit, with a copy of the Department's written determination, may be recorded to give notice that this groundwater use restriction is no longer binding.

By signing this document, ROBY L. ROBERTS [redacted] asserts that he is duly authorized to sign this document on behalf of R.L.R. Investments, L.L.C.

IN WITNESS WHEREOF, the owner of the property has executed this Declaration of Restrictions, this 4 day of February, 2000.

R. L. R. INVESTMENTS, L.L.C.

Signature: [signature]

Printed Name: ROBY L. ROBERTS

Subscribed and sworn to before me
this 4 day of February, 2000.

[signature]

Notary Public, State of Ohio

My commission NO EXPIRATION

Donald R. DaLuca • Notary Public • State of Ohio • Atty. at Law

000078971

EXHIBIT A

Please see gw analytical results at the end of the package

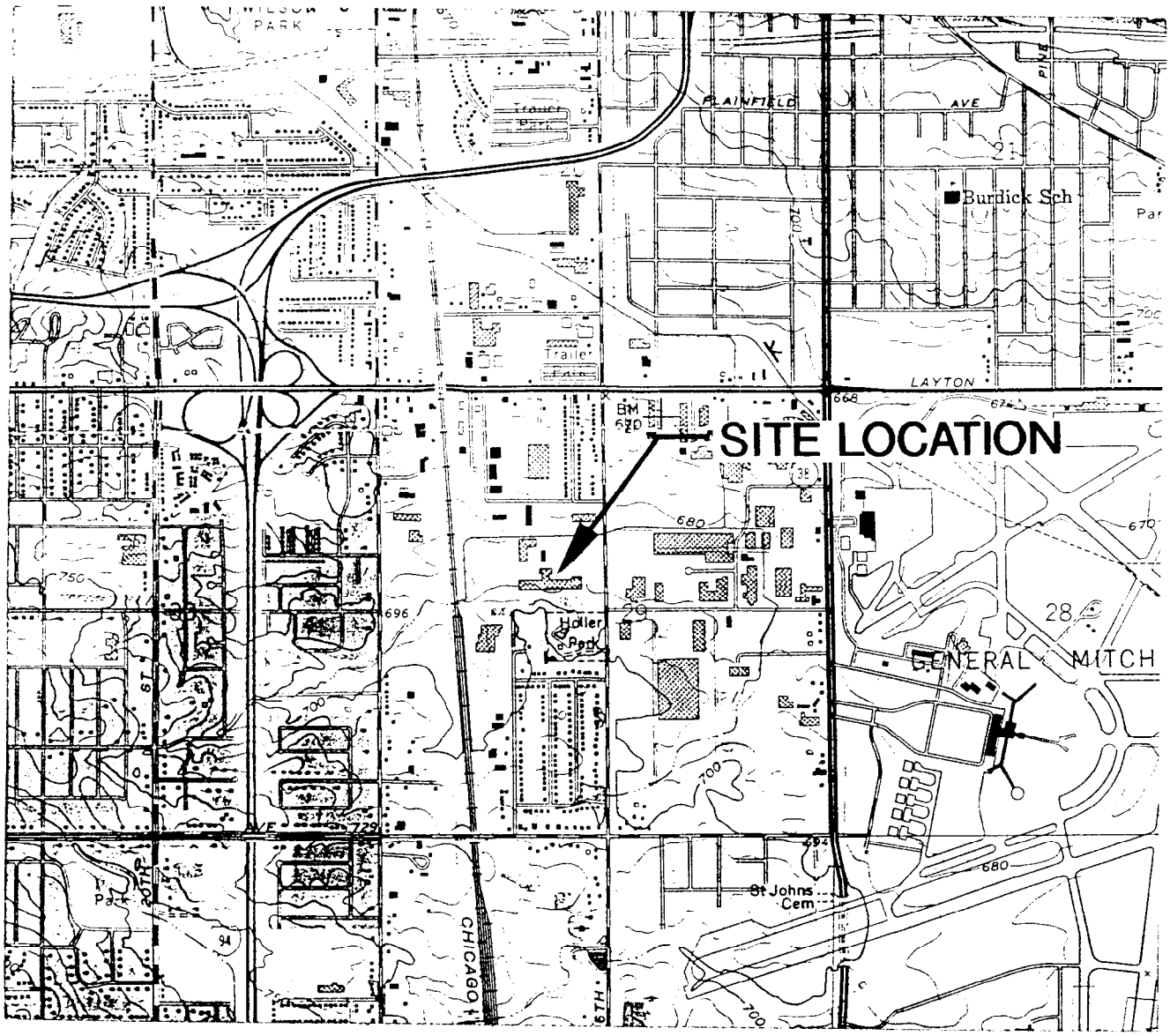

SCALE 1" = 2000'

1000 0 1000 2000 3000 4000 5000 6000 7000 FEET

CONTOUR INTERVAL 10 FEET

NATIONAL GEODETIC VERTICAL DATUM OF 1929

QUADRANGLE LOCATION

N

BASE MAP SOURCE: USGS WISCONSIN 7.5 MINUTE TOPOGRAPHIC SERIES, GREENDALE, WISCONSIN, 1976

DRAWN BY: BGD	PROJECT: ATC131377	DATE:	ANR ADVANCE TRANSPORTATION COMPANY MILWAUKEE, WISCONSIN
REV. DATE 3/10/97	THIS DRAWING AND ALL INFORMATION CONTAINED THEREON IS THE PROPERTY OF NORTHERN ENVIRONMENTAL INCORPORATED AND SHALL NOT BE COPIED OR USED EXCEPT FOR THE PURPOSE FOR WHICH IT IS EXPRESSLY FURNISHED.		SITE LOCATION AND LOCAL TOPOGRAPHY
	Northern Environmental℠ Hydrologists • Engineers • Geologists		

K:\CAD\NET\DWG\ATC\ATC131377\FINAL\1377FIG1

FIGURE 1

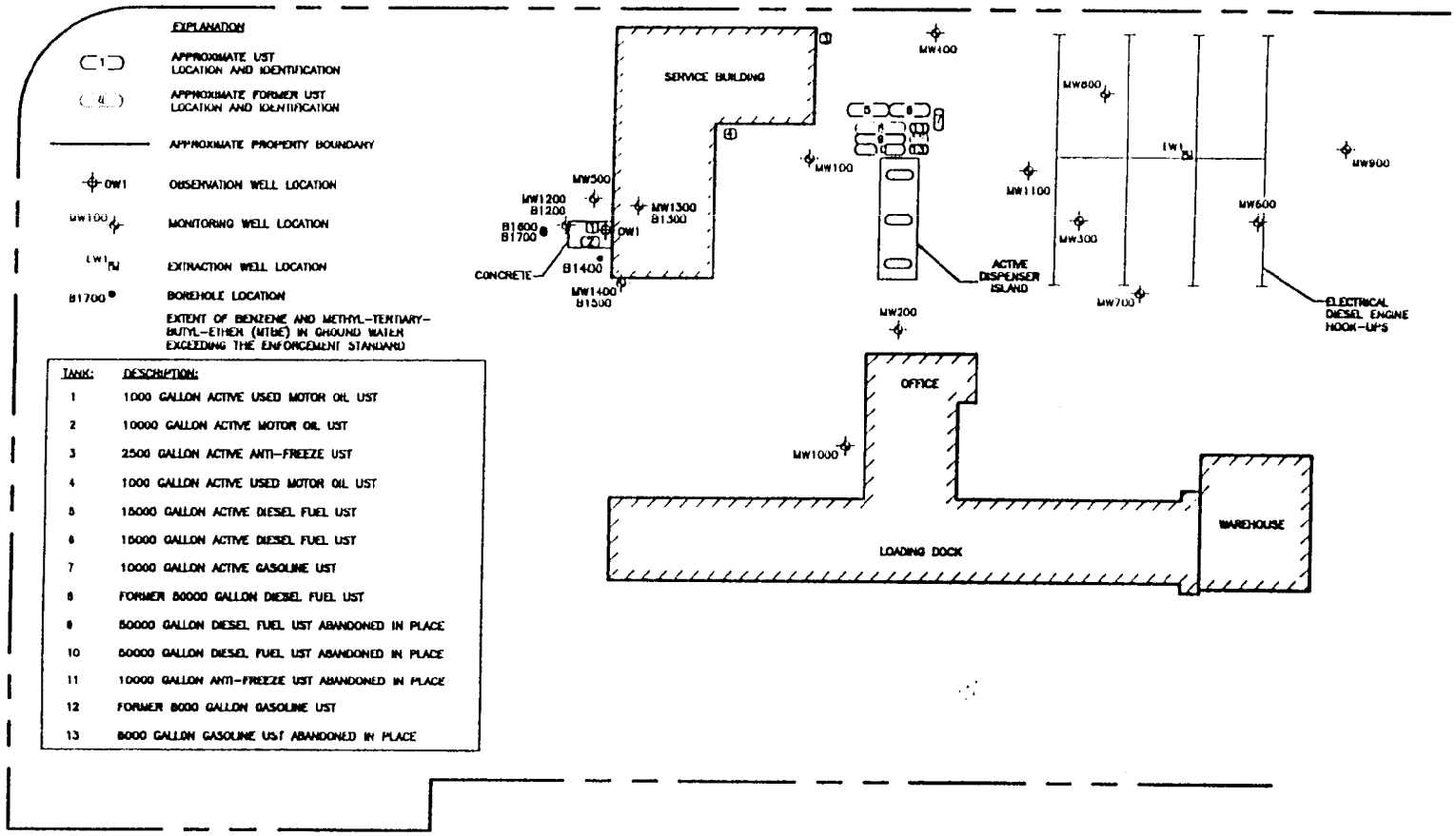

TANK:	DESCRIPTION:
1	1000 GALLON ACTIVE USED MOTOR OIL UST
2	10000 GALLON ACTIVE MOTOR OIL UST
3	2500 GALLON ACTIVE ANTI-FREEZE UST
4	1000 GALLON ACTIVE USED MOTOR OIL UST
5	15000 GALLON ACTIVE DIESEL FUEL UST
6	15000 GALLON ACTIVE DIESEL FUEL UST
7	10000 GALLON ACTIVE GASOLINE UST
8	FORMER 50000 GALLON DIESEL FUEL UST
9	50000 GALLON DIESEL FUEL UST ABANDONED IN PLACE
10	50000 GALLON DIESEL FUEL UST ABANDONED IN PLACE
11	10000 GALLON ANTI-FREEZE UST ABANDONED IN PLACE
12	FORMER 8000 GALLON GASOLINE UST
13	8000 GALLON GASOLINE UST ABANDONED IN PLACE

N

SCALE IN FEET

100 0 100 200

DRAWN BY: PXW	PROJECT: RLR-2076	DATE: 12/1/99
REV. DATE XX	THIS DRAWING AND ALL INFORMATION CONTAINED THEREON IS THE PROPERTY OF NORTHERN ENVIRONMENTAL INCORPORATED AND SHALL NOT BE COPIED OR USED EXCEPT FOR THE PURPOSE FOR WHICH IT IS EXPRESSLY FURNISHED.	

Northern Environmental SM
Hydrologists · Engineers · Geologists

ANR ADVANCE TRANSPORTATION COMPANY
MILWAUKEE, WISCONSIN

SITE LAYOUT

PRINTED: 12/1/99 10:30 A.M. 11x8.dwg

00007897 5

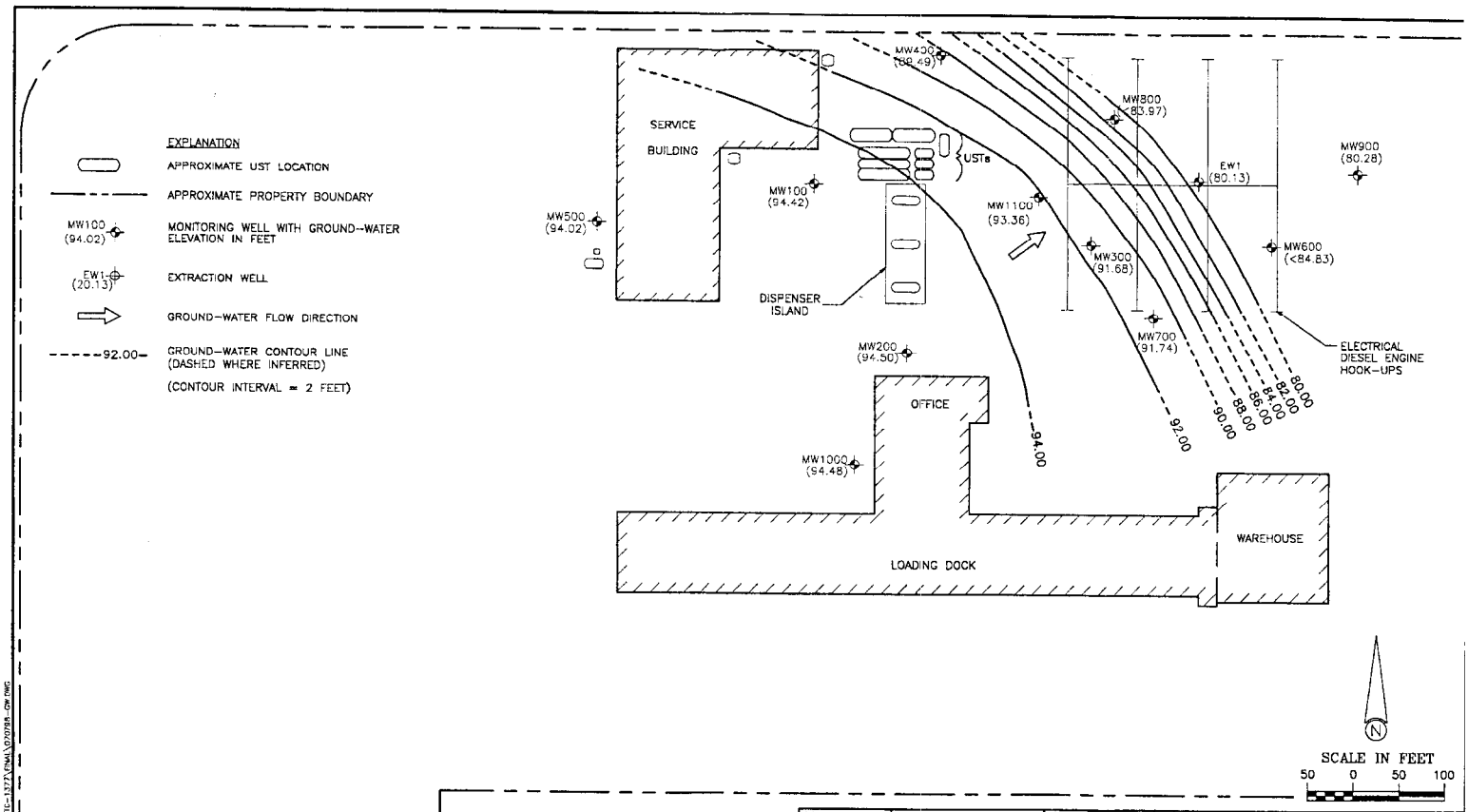

DRAWN BY: MJM	PROJECT: ATC-1377	DATE: 07/20/98	ANR ADVANCE TRANSPORTION COMPANY MILWAUKEE, WISCONSIN
REV. DATE 07/09/98	THIS DRAWING AND ALL INFORMATION CONTAINED THEREON IS THE PROPERTY OF NORTHERN ENVIRONMENTAL INCORPORATED AND SHALL NOT BE COPIED OR USED EXCEPT FOR THE PURPOSE FOR WHICH IT IS EXPRESSLY FURNISHED.	Northern Environmental™ Hydrologists · Engineers · Geologists	GROUND-WATER ELEVATION CONTOURS JUNE 4, 1998

FIGURE

K:\CAD\NEO.DWG\ATC-1377\FINAL\070798-GW.DWG

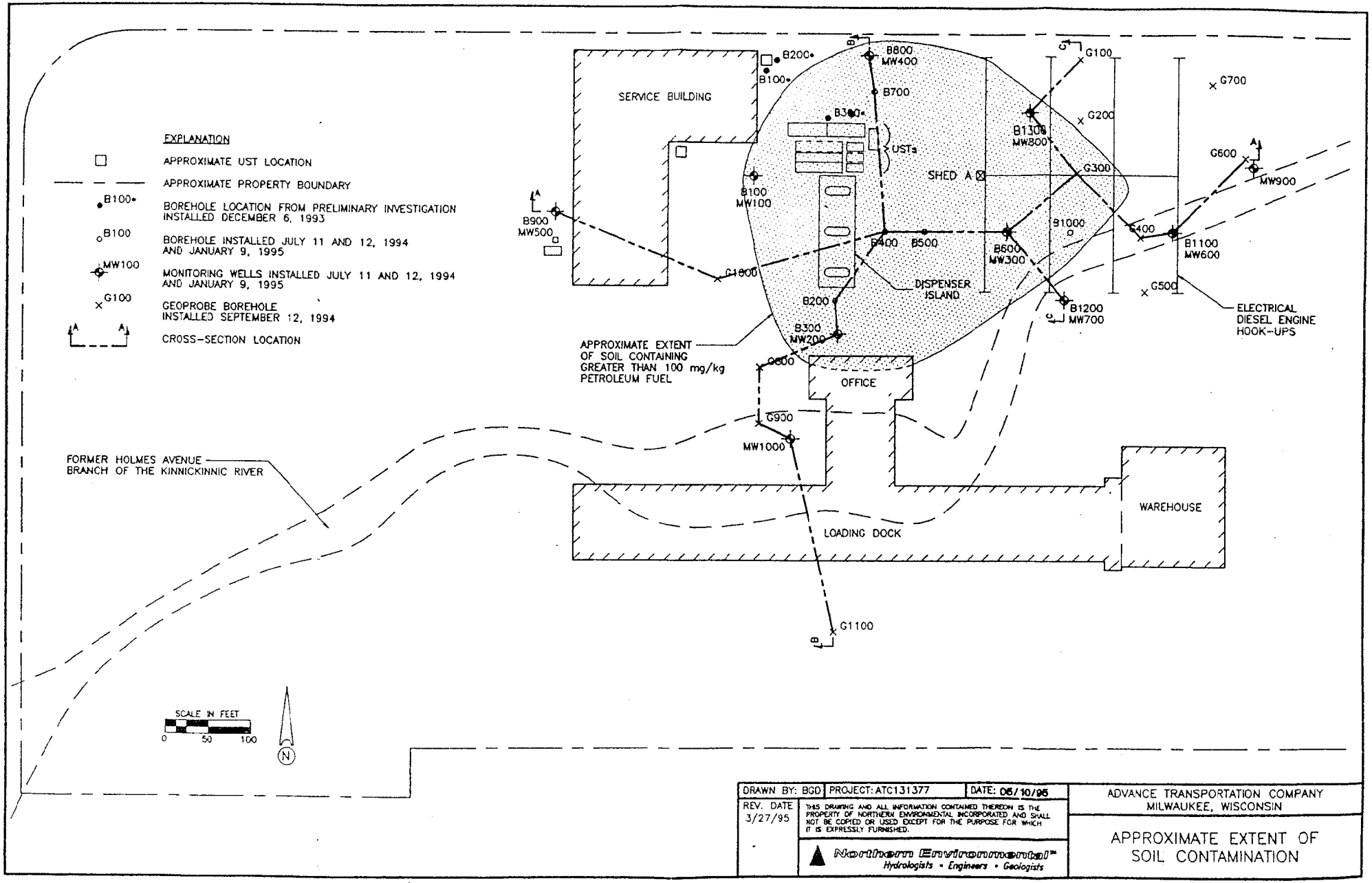

DRAWN BY: BGD	PROJECT: ATC131377	DATE: 06/10/95	ADVANCE TRANSPORTATION COMPANY MILWAUKEE, WISCONSIN
REV. DATE 3/27/95	THIS DRAWING AND ALL INFORMATION CONTAINED THEREON IS THE PROPERTY OF NORTHERN ENVIRONMENTAL INCORPORATED AND SHALL NOT BE COPIED OR USED EXCEPT FOR THE PURPOSE FOR WHICH IT IS EXPRESSLY FURNISHED.	Northern Environmental™ Hydrologists • Engineers • Geologists	APPROXIMATE EXTENT OF SOIL CONTAMINATION

FIGURE 2

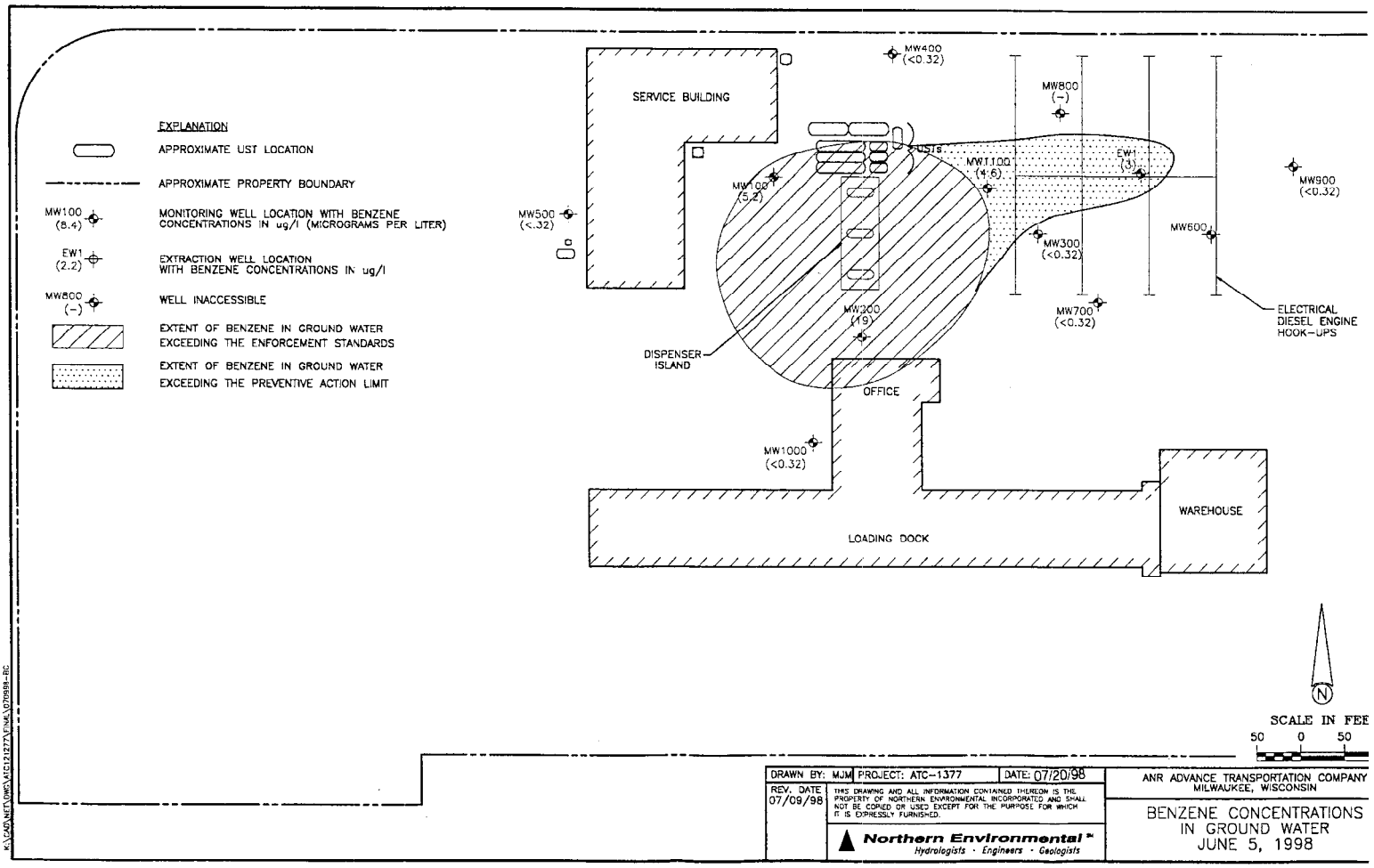

DRAWN BY: MJM	PROJECT: ATC-1377	DATE: 07/20/98	ANR ADVANCE TRANSPORTATION COMPANY MILWAUKEE, WISCONSIN
REV. DATE 07/09/98	THIS DRAWING AND ALL INFORMATION CONTAINED THEREON IS THE PROPERTY OF NORTHERN ENVIRONMENTAL INCORPORATED AND SHALL NOT BE COPIED OR USED EXCEPT FOR THE PURPOSE FOR WHICH IT IS EXPRESSLY FURNISHED.	Northern Environmental Hydrologists · Engineers · Geologists	BENZENE CONCENTRATIONS IN GROUND WATER JUNE 5, 1998

K:\CADNET\DWG\ATC1377\FINAL\070989-BG

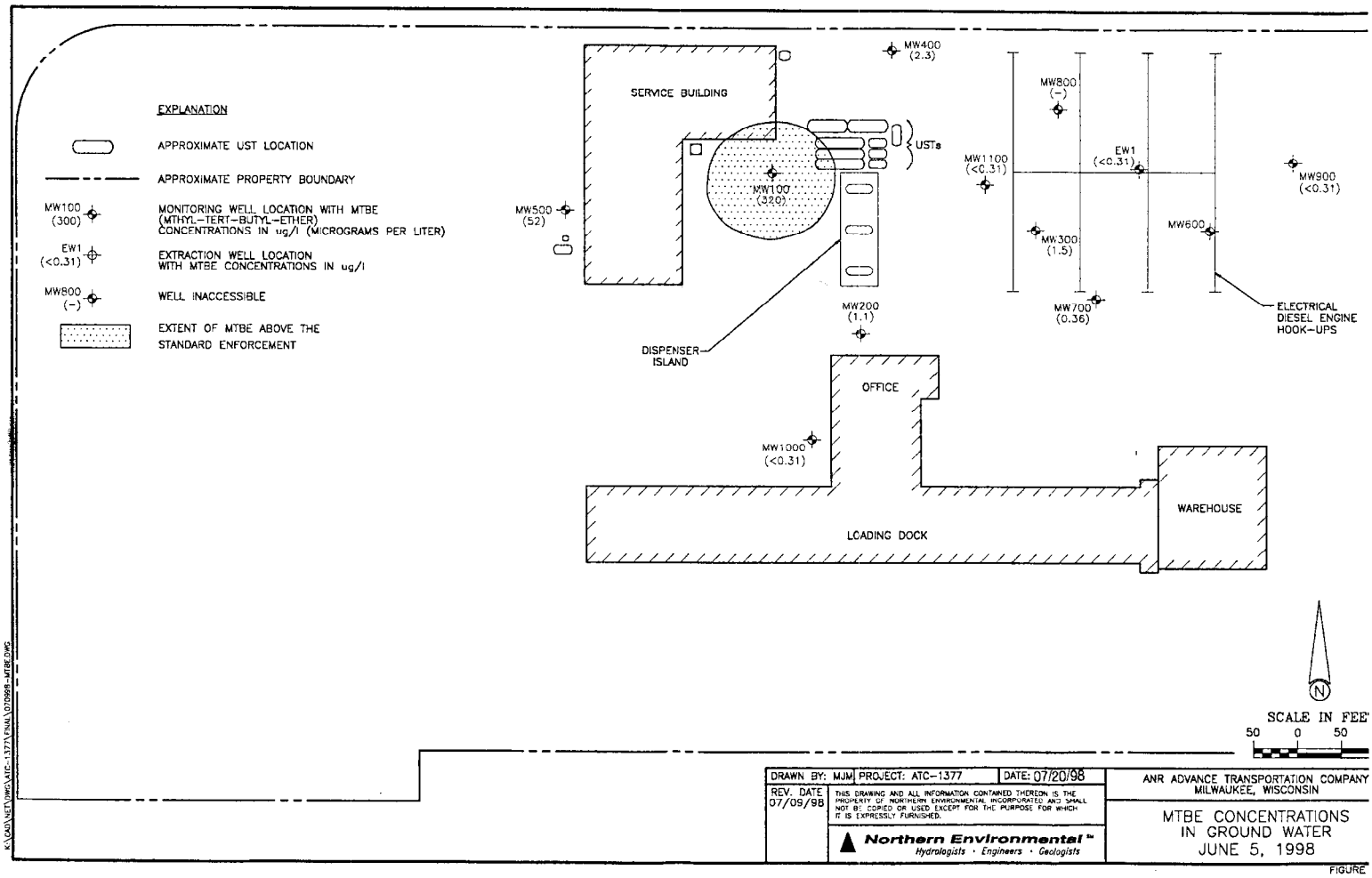

DRAWN BY: MJM	PROJECT: ATC-1377	DATE: 07/20/98	ANR ADVANCE TRANSPORTATION COMPANY MILWAUKEE, WISCONSIN
REV. DATE 07/09/98	THIS DRAWING AND ALL INFORMATION CONTAINED THEREON IS THE PROPERTY OF NORTHERN ENVIRONMENTAL INCORPORATED AND SHALL NOT BE COPIED OR USED EXCEPT FOR THE PURPOSE FOR WHICH IT IS EXPRESSLY FURNISHED.	Northern Environmental™ Hydrologists · Engineers · Geologists	MTBE CONCENTRATIONS IN GROUND WATER JUNE 5, 1998

FIGURE

K:\CAD\NETJWG\ATC-1377\FINAL\070998-MTBE.DWG

Table 1 Organic Ground-Water Quality Data, ANR Advance Transportation Company, Milwaukee, Wisconsin

Sample ID	Date	DRO	GRO	Total PAH	Benzen	Ethyl-benzene	Toluen	Xylene	MTBE	Trimethyl-benzenes	n-Butyl-benzene	sec-Butyl-benzene	tert-Butyl-benzene	Chloro-benzene	1,1-Di-chloro-ethene	1,1-Di-chloro-ethane	trans-1,2 Dichloro-ethene	cis-1,2-Di chloro-ethane	Iso-propyl-benzen	p-Iso-propyl-toluene	Naph-thalene	n-Propyl benzene	Tetra-chloro-ethylene	Tri-chloro-ethylene	Vinyl Chloride	Lead	Laboratory
		Concentrations of Detected Analytes (µg/l)																									
MW100	08/03/94	200	110	-	19	<1.0	<1.0	<2.5	2.8	<2.0	<2.0	1.6	<1.0	<1.0	<1.0	<1.0	<1.0	21	<1.0	<1.0	<2.0	<1.0	<1.0	<1.0	140	1	U.S. Analytical
*	08/03/94	-	-	-	17	<1.0	<1.0	<2.5	2.5	<2.0	<2.0	1.4	<1.0	<1.0	<1.0	<1.0	<1.0	14	<1.0	<1.0	<2.0	<1.0	<1.0	<1.0	120	-	U.S. Analytical
	08/01/96	-	-	-	18	<0.7	<1.0	<2.0	8.6	<1.9	-	-	-	-	-	-	-	-	-	-	-	-	-	-	-	-	U.S. Analytical
	12/04/96	-	-	-	15	<0.7	<1.0	<2.0	8.7	<1.9	-	-	-	-	-	-	-	-	-	-	-	-	-	-	-	-	U.S. Analytical
	03/11/97	-	-	-	3	<0.68	<1.5	<1.8	88	<1.86	-	-	-	-	-	-	-	-	-	-	<0.06	-	-	-	-	-	U.S. Analytical
	06/09/97	-	-	<15.8	8.4	<0.68	<1.5	<1.8	840	<1.86	-	-	-	-	-	-	-	-	-	-	<0.06	-	-	-	-	-	U.S. Analytical
*	06/09/97	-	-	-	8.5	<0.68	<1.5	<1.8	850	<1.86	-	-	-	-	-	-	-	-	-	-	<0.06	-	-	-	-	-	U.S. Analytical
	10/29/97	-	-	-	14	<6.8	<15	<18	610	<1.86	-	-	-	-	-	-	-	-	-	-	-	-	-	-	-	-	U.S. Analytical
*	10/29/97	-	-	-	10	<6.8	<15	<18	630	<1.86	-	-	-	-	-	-	-	-	-	-	-	-	-	-	-	-	U.S. Analytical
	06/05/98	-	-	-	6.2	<0.34	<0.35	<1	320	<0.99	-	-	-	-	-	-	-	-	-	-	-	-	-	-	-	-	U.S. Analytical
	01/21/99	-	-		7.0	0.77 "J"	<0.35	-	410	<0.99	-	-	-	-	-	-	-	-	-	-	-	-	-	-	-	-	U.S. Analytical
MW200	08/03/94	620	1500	-	30	59	3.5	26	<1.0	149	46	13	<1.0	<1.0	<1.0	8.3	<1.0	5.0	20	10	270	25	<1.0	<1.0	<5.0	<1	U.S. Analytical
	08/01/96	-	-	-	22	3.1	<1.0	8.4	0.54	37.1	-	-	-	-	-	-	-	-	-	-	-	-	-	-	-	-	U.S. Analytical
	12/04/96	-	-	-	23	3.8	1.4	2.7	0.85	27.1	-	-	-	-	-	-	-	-	-	-	-	-	-	-	-	-	U.S. Analytical
	03/11/97	-	-	-	21	2.1	<1.5	2.2	0.59	11	-	-	-	-	-	-	-	-	-	-	[illegible]	-	-	-	-	-	U.S. Analytical
	06/09/97	-	-	<163	24	3	<1.5	<1.8	1.1	15.2	-	-	-	-	-	-	-	-	-	-	-	-	-	-	-	-	U.S. Analytical
	10/29/97	-	-	-	18	<6.8	<15	<18	<2.1	618.6	-	-	-	-	-	-	-	-	-	-	-	-	-	-	-	-	U.S. Analytical
	06/05/98	-	-	<163	19	1.2	0.63 "J"	<1	1.1	4.9	-	-	-	-	-	-	-	-	-	-	-	-	-	-	-	-	U.S. Analytical
	01/21/99	-	-		23	0.83 "J"	<0.35	<1	1.7	1 "J"	-	-	-	-	-	-	-	-	-	-	-	-	-	-	-	-	U.S. Analytical
MW300	08/03/94	2300	220	-	[illegible]	<1.0	<1.0	<2.5	2.4	4.4	<2.0	12	1.7	<1.0	<1.0	<1.0	<1.0	<1.0	7.8	2.5	<2.0	6.9	<1.0	<1.0	<5.0	<1	U.S. Analytical
	09/08/95	-	-	-	[illegible]	1.8	<0.69	0.58	1.5	5.4	29	19	<1.0	<0.27	<0.37	<0.27	<0.23	<0.88	30	6.5	2.5	50	<0.56	0.39	<0.54	<2	U.S. Analytical
	08/01/96	-	-	-	[illegible]	<0.7	<1.0	<2.0	0.95	1.1	-	-	-	-	-	-	-	-	-	-	-	-	-	-	-	-	U.S. Analytical
	12/04/96	-	-	-	<0.7	<0.7	1.1	<2.0	1.6	1.92	-	-	-	-	-	-	-	-	-	-	-	-	-	-	-	-	U.S. Analytical
	03/11/97	-	-	-	<0.21	<0.68	<1.5	<1.8	<1.0	<1.86	-	-	-	-	-	-	-	-	-	-	0.9	-	-	-	-	-	U.S. Analytical
	06/09/97	-	-	<583	[illegible]	<0.68	<1.5	<1.8	1.1	2.0	-	-	-	-	-	-	-	-	-	-	<0.06	-	-	-	-	-	U.S. Analytical
	10/29/97	-	-	-	<0.21	<0.68	<1.5	<1.8	2	1	-	-	-	-	-	-	-	-	-	-	-	-	-	-	-	-	U.S. Analytical
	06/05/98	-	-	-	<0.32	0.59 "J"	0.57 "J"	<1	1.5	0.39 "J"	-	-	-	-	-	-	-	-	-	-	-	-	-	-	-	-	U.S. Analytical
MW400	08/03/94	130	<100	-	<0.6	<1.0	<1.0	<2.5	3.9	<2.0	<2.0	<1.0	<1.0	<1.0	<1.0	<1.0	<1.0	<1.0	<1.0	<1.0	<2.0	<1.0	<1.0	<1.0	<5.0	<1	U.S. Analytical
	08/01/96	-	-	-	<0.7	<0.7	<1.0	<2.0	2.5	<1.9	-	-	-	-	-	-	-	-	-	-	-	-	-	-	-	-	U.S. Analytical
	12/04/96	-	-	-	<0.7	<0.7	<1.0	<2.0	2.5	<1.9	-	-	-	-	-	-	-	-	-	-	-	-	-	-	-	-	U.S. Analytical
	06/09/97	-	-	-	<0.21	<0.68	<1.5	<1.8	2.2	<1.86	-	-	-	-	-	-	-	-	-	-	-	-	-	-	-	-	U.S. Analytical
	06/05/98	-	-	-	<0.32	<0.34	<0.35	<1	2.3	<0.99	-	-	-	-	-	-	-	-	-	-	-	-	-	-	-	-	U.S. Analytical
MW500	08/03/94	<100	-	-	<0.6	<1.0	<1.0	<2.5	<1.0	<2.0	<2.0	<1.0	<1.0	<1.0	<1.0	<1.0	<1.0	<1.0	<1.0	<1.0	<2.0	<1.0	<1.0	<1.0	<5.0	1	U.S. Analytical
	08/01/96	-	-	-	<0.7	<0.7	<1.0	<2.0	5.0	<1.9	-	-	-	-	-	-	-	-	-	-	-	-	-	-	-	-	U.S. Analytical
	12/04/96	-	-	-	<0.7	<0.7	<1.0	<2.0	11	<1.9	-	-	-	-	-	-	-	-	-	-	-	-	-	-	-	-	U.S. Analytical
	03/11/97	-	-	-	<0.21	<0.68	<1.5	<1.8	6.6	<1.86	-	-	-	-	-	-	-	-	-	-	-	-	-	-	-	-	U.S. Analytical
	06/09/97	-	-	-	<0.21	<0.68	<1.5	<1.8	6.3	<1.86	-	-	-	-	-	-	-	-	-	-	-	-	-	-	-	-	U.S. Analytical
	06/05/98	-	-	-	<0.32	<0.34	<0.35	<1	[illegible]	<0.99	-	-	-	-	-	-	-	-	-	-	-	-	-	-	-	-	U.S. Analytical
MW700	08/03/94	<100	<100	-	<0.6	<1.0	<1.0	<2.5	<1.0	<2.0	<2.0	<1.0	<1.0	<1.0	<1.0	<1.0	<1.0	<1.0	<1.0	<1.0	<2.0	<1.0	<1.0	<1.0	<5.0	[illegible]	U.S. Analytical
	08/01/96	-	-	-	<0.7	<0.7	<1.0	<2.0	<0.5	<1.9	-	-	-	-	-	-	-	-	-	-	-	-	-	-	-	-	U.S. Analytical
	12/04/96	-	-	-	<0.7	<0.7	<1.0	<2.0	<0.5	<1.9	-	-	-	-	-	-	-	-	-	-	-	-	-	-	-	-	U.S. Analytical
	06/09/97	-	-	-	0.42	<0.68	<1.5	<1.8	<0.21	<1.86	-	-	-	-	-	-	-	-	-	-	-	-	-	-	-	-	U.S. Analytical
	06/05/98	-	-	-	<0.32	<0.34	<0.35	<1	.36 "J	<0.99	-	-	-	-	-	-	-	-	-	-	-	-	-	-	-	-	U.S. Analytical
MW900	01/13/95	240	12	-	<0.26	<0.32	<0.69	<1.23	<0.22	<1.14	<0.45	<0.49	<0.40	4.9	<0.37	<0.37	<0.23	2.5	<0.36	<0.46	<0.41	<0.41	[illegible]	16	<0.54	[illegible]	U.S. Analytical
	01/13/95	-	<11	-	<0.26	<0.32	<0.69	<1.23	<0.22	<1.14	<0.45	<0.49	<0.40	5.2	<0.37	<0.37	<0.23	2.7	<0.36	<0.46	<0.41	<0.41	[illegible]	17	<0.54	-	U.S. Analytical
	08/01/96	-	-	-	<0.7	4.8	<1.0	<2.0	<0.5	<1.9	-	-	-	-	-	-	-	-	-	-	-	-	-	-	-	-	U.S. Analytical
*	08/01/96	-	-	-	<0.7	4.8	<1.0	<2.0	<0.5	<1.9	-	-	-	-	-	-	-	-	-	-	-	-	-	-	-	-	U.S. Analytical
	12/04/96	-	-	-	<0.7	4.9	<1.0	<2.0	<0.5	<1.9	-	-	-	-	-	-	-	-	-	-	-	-	-	-	-	-	U.S. Analytical
*	12/04/96	-	-	-	<0.7	5.8	<1.0	<2.0	<0.5	<1.9	-	-	-	-	-	-	-	-	-	-	-	-	-	-	-	-	U.S. Analytical
	03/11/97	-	-	-	<0.21	4.8	<1.5	<1.8	<0.21	<1.86	-	-	-	-	-	-	-	-	-	-	-	-	-	-	-	-	U.S. Analytical
	06/09/97	-	-	-	<0.21	<0.68	<1.5	<1.8	<0.21	<1.86	-	-	-	-	-	-	-	-	-	-	-	-	-	-	-	-	U.S. Analytical
	06/05/98	-	-	-	<0.32	<0.34	<0.35	<1	<0.31	<0.99	-	-	-	-	-	-	-	-	-	-	-	-	-	-	-	-	U.S. Analytical

00008972

Table 1 Organic Ground-Water Quality Data, ANR Advance Transportation Company, Milwaukee, Wisconsin

Sample ID	Date	DRO	GRO	Total PAH	Benzen	Ethyl-benzene	Toluen	Xylene	MTBE	Trimethyl-benzenes	n-Butyl-benzene	sec-Butyl-benzene	tert-Butyl-benzene	Chloro-benzene	1,1-Di-chloro-ethene	1,1-Di-chloro-ethane	trans-1,2 Dichloro-ethene	cis-1,2-Di chloro-ethane	Iso-propyl-benzen	p-Iso-propyl-toluene	Naph-thalene	n-Propyl benzene	Tetra-chloro-ethylene	Tri-chloro-ethylene	Vinyl Chloride	Lead	Laboratory
		Concentrations of Detected Analytes (µg/l)																									
MW1000	01/13/95	<100	<11	-	<0.26	<0.32	<0.69	<1.23	<0.22	<1.14	<0.45	<0.49	<0.40	<0.27	<0.37	<0.37	<0.23	1.5	<0.36	<0.46	<0.41	<0.41	<0.58	<0.18	<0.54	12	U.S. Analytical
	08/01/96	-	-	-	<0.7	<0.7	<1.0	<2.0	<0.5	<1.9	-	-	-	-	-	-	-	-	-	-	-	-	-	-	-	-	U.S. Analytical
	12/04/96	-	-	-	<0.7	<0.7	<1.0	<2.0	<0.5	<1.9	-	-	-	-	-	-	-	-	-	-	-	-	-	-	-	-	U.S. Analytical
	06/05/98	-	-	-	<0.32	<0.34	<0.35	<1	<0.31	<0.99	-	-	-	-	-	-	-	-	-	-	-	-	-	-	-	-	U.S. Analytical
MW1100	08/01/96	-	-	-	9.6	<0.7	<1.0	<2.0	<0.5	<1.9	-	-	-	-	-	-	-	-	-	-	-	-	-	-	-	-	U.S. Analytical
	12/04/96	-	-	-	[illegible]	<0.7	<1.0	<2.0	<0.5	<1.9	-	-	-	-	-	-	-	-	-	-	-	-	-	-	-	-	U.S. Analytical
	03/11/97	-	-	-	[illegible]	<0.68	<1.5	<1.8	0.25	<1.86	-	-	-	-	-	-	-	-	-	-	-	-	-	-	-	-	U.S. Analytical
	06/09/97	-	-	-	9	<0.68	<1.5	<1.8	<0.21	<1.86	-	-	-	-	-	-	-	-	-	-	-	-	-	-	-	-	U.S. Analytical
	10/29/97	-	-	-	6.2"J"	<6.8	<15	<18	<2.1	<1.86	-	-	-	-	-	-	-	-	-	-	-	-	-	-	-	-	U.S. Analytical
	06/05/98	-	-	-	4.6"J"	<3.4	<3.5	<10	<3.1	<9.9	-	-	-	-	-	-	-	-	-	-	-	-	-	-	-	-	U.S. Analytical
	* 06/05/98	-	-	-	4.6"J"	<3.4	<3.5	<10	<3.1	<9.9	-	-	-	-	-	-	-	-	-	-	-	-	-	-	-	-	U.S. Analytical
EW1	09/08/95	-	-	-	[illegible]	<0.32	2.4	2.1	<0.22	0.59	<0.45	<0.49	<0.40	<0.27	[illegible]	46	[illegible]	1400	<0.36	<0.46	<0.41	<0.41	<0.58	180	100	<2.0	U.S. Analytical
	08/01/96	-	-	-	[illegible]	<0.7	<1.0	<2.0	<0.5	<1.9	-	-	-	-	-	-	-	-	-	-	-	-	-	-	-	-	U.S. Analytical
	12/04/96	-	-	-	[illegible]	<0.7	<1.0	<2.0	<0.5	<1.9	-	-	-	-	-	-	-	-	-	-	-	-	-	-	-	-	U.S. Analytical
	03/11/97	-	-	-	[illegible]	<0.68	<1.5	<1.8	<0.21	<1.86	-	-	-	-	-	-	-	-	-	-	-	-	-	-	-	-	U.S. Analytical
	06/09/97	-	-	-	[illegible]	<0.68	<1.5	<1.8	<0.21	<1.86	-	-	-	-	-	-	-	-	-	-	-	-	-	-	-	-	U.S. Analytical
	10/29/97	-	-	-	[illegible]	<0.68	<1.5	<1.8	0.49"J"	<1.86	-	-	-	-	-	-	-	-	-	-	-	-	-	-	-	-	U.S. Analytical
	06/05/98	-	-	-	[illegible]	<0.34	0.76 "J"	<1	<0.31	<0.99	-	-	-	-	-	-	-	-	-	-	-	-	-	-	-	-	U.S. Analytical
Field Blank	08/03/94	-	-	-	<0.6	<1.0	<1.0	<2.5	<1.0	<2.0	<2.0	<1.0	<1.0	<1.0	<1.0	<1.0	<1.0	<1.0	<1.0	<1.0	<2.0	<1.0	<1.0	<1.0	<5.0	-	U.S. Analytical
	01/13/95	-	<11	-	<0.26	<0.32	<0.69	<1.23	<0.22	<1.14	<0.45	<0.49	-	<0.27	<0.37	<0.37	<0.23	<0.29	<0.36	<0.46	<0.41	<0.41	<0.58	<0.18	<0.54	-	U.S. Analytical
	08/01/96			-	<0.7	<0.7	<1.0	<2.0	<0.5	<1.9	-	-	-	-	-	-	-	-	-	-	-	-	-	-	-	-	U.S. Analytical
Trip Blank	10/29/97	-	-	-	<0.21	<0.68	<1.5	<1.8	<0.21	<1.86	-	-	-	-	-	-	-	-	-	-	-	-	-	-	-	-	U.S. Analytical
	06/05/98	-	-	-	<0.32	<0.34	<0.35	<1	<0.31	<0.99	-	-	-	-	-	-	-	-	-	-	-	-	-	-	-	-	U.S. Analytical
WDNR NR 140 Wis. Adm. Code PAL		NR	NR	NR	0.5	140	68.6	124	12	96	NR	NR	NR	NR	0.7	85	20	NR	NR	NR	8	NR	0.5	0.5	0.02	1.5	
WDNR NR 140 Wis. Adm. Code ES		NR	NR	NR	5	700	343	620	60	480	NR	NR	NR	NR	7	850	100	NR	NR	NR	40	NR	5	5	0.2	15	

NOTE:
µg/l = micrograms per liter
<x = analyte not detected to a laboratory reporting limit of x
GRO = gasoline range organics (WDNR Modified Method)
DRO = diesel range organics (WDNR Modified Method)
MTBE = methyl-tertiary-butyl-ether
- = not analyzed
"J" = analyte detected between limit of detection and limit of quantification
* = duplicate
NR = not regulated

[illegible] = Wisconsin Department of Natural Resources (WDNR) Chapter NR 140, Wisconsin Administrative Code (NR 140, Wis. Adm. Code) Preventive Action Limit (PAL) exceedance

XXX = WDNR NR 140 Enforcement Standard (ES) exceedance

00007897 3

Table 2 PAH Ground-Water Quality Data, ANR Advance Transportation Company, Milwaukee, Wisconsin

Sample		Concentrations of Detected Analytes (µg/l)														Laboratory
ID	Date	Acenaphthene	Anthracene	Benzo(a) pyrene	Benzo(b) fluoranthene	Benzo(k) fluoranthene	Benzo(g,h,i) perylene	Chrysene	Fluoranthene	Fluorene	1-Methyl naphthalene	2-Methyl naphthalene	Naphthalene	Phenanthrene	Pyrene	
MW100	08/03/94	<0.2	<0.1	<0.05	<0.04	<0.02	<0.1	<0.1	<0.2	<0.04	<0.2	<0.2	<0.2	<0.02	<0.05	U.S. Analytical
	03/11/97	0.9	0.1	0.2"J"	0.23	0.11	<0.4	<0.7	<1.3	<0.6	1.5	1.4	<0.06	0.6	0.25	U.S. Analytical
	06/09/97	0.3	0.04	<0.07	<0.05	<0.008	<0.4	<0.7	<1.3	<0.6	<0.2	<0.19	<0.06	<0.17	<0.18	U.S. Analytical
	01/21/99	0.58	<0.03	<0.07	<0.1	<0.04	<0.22	<0.14	<0.25	<0.14	0.17	0.069 "J"	<0.04	0.13 "J"	<0.07	U.S. Analytical
MW200	08/03/94	4.3	0.3	<0.05	<0.04	<0.02	<0.1	<0.1	12.9	12.4	130	150	110	13	0.72	U.S. Analytical
	03/11/97	5	0.4	0.28	0.3	0.13	<0.4	5	28	5	70	16	[illegible]	10	<0.18	U.S. Analytical
	06/09/97	1.5	<0.04	<0.07	<0.05	<0.008	<0.4	<0.7	5.4	<0.6	62	42	42	<0.17	<0.18	U.S. Analytical
	06/09/97	1.5	<0.04	<0.07	<0.05	<0.008	<0.4	<0.7	<1.3	<0.6	62	42	42	<0.17	<0.18	U.S. Analytical
	01/21/99	3.4	0.14	<0.07	<0.1	<0.04	<0.22	<0.14	4.9	2	48	36	[illegible]	2.6	<0.07	U.S. Analytical
MW300	08/03/94	1.4	<0.1	<0.05	<0.04	<0.02	<0.1	<0.1	1.0	2.6	35	0.9	<0.2	<0.02	0.11	U.S. Analytical
	03/11/97	10	0.6	0.21"J"	0.6	0.13	<0.4	6	40	9	260	240	0.9	30	<0.18	U.S. Analytical
	06/09/97	14	0.82	0.33	<0.05	0.13	0.35	<0.7	58	<0.6	230	230	<0.06	33	3.7	U.S. Analytical
	01/21/99	9.3	0.29	<0.07	0.36	0.1 "J"	<0.22	<0.14	31	3.4	180	170	<0.04	14	0.74	U.S. Analytical
MW400	08/03/94	<0.2	<0.1	<0.05	<0.04	<0.02	<0.1	<0.1	<0.2	<0.04	<0.2	<0.2	<0.2	<0.02	<0.05	U.S. Analytical
MW500	08/03/94	<0.2	<0.1	<0.05	[illegible]	<0.02	<0.1	<0.1	<0.2	<0.04	<0.2	<0.2	<0.2	0.11	0.15	U.S. Analytical
MW700	08/03/94	<0.2	<0.1	<0.05	<0.04	<0.02	<0.1	<0.1	<0.2	<0.04	<0.2	<0.2	<0.2	<0.02	<0.05	U.S. Analytical
NR NR 140, Wis. Adm. Code		NR	600	0.02	0.02	NR	NR	0.02	NR	80	NR	NR	8	NR	50	
NR NR 140, Wis. Adm. Code		NR	3000	0.2	0.2	NR	NR	0.2	NR	400	NR	NR	40	NR	250	

Note:

PAH = polynuclear aromatic hydrocarbons
µg/l = micrograms per liter
<x = analyte not detected to a laboratory reporting limit of x
"J" = analyte detected between limit of detection and limit of quantification
NR = currently not regulated
ES = enforcement standard
PAL = preventive action limit

[illegible] = Wisconsin Department of Natural Resources (WDNR) Chapter NR 140, Wisconsin Administrative Code (NR 140, Wis. Adm. Code) Preventive Action Limit (PAL)
XXX = WDNR NR 140, Wis. Adm. Code Enforcement Standard (ES)

00007897 4