GIS REGISTRY
Cover Sheet

May, 2008
(RR 5367)

Source Property Information

OCT 1 6 2008

CLOSURE DATE: Oct 15, 2008

BRRTS #: **03-41-003570**

FID #: 241645800

ACTIVITY NAME: Former Northbrooke Hospital

DATCP #:

PROPERTY ADDRESS: 4600 West Schroeder Drive

COMM #: 53223149500

MUNICIPALITY: Brown Deer

PARCEL ID #: 010-0149-000

***WTM COORDINATES:**

X: 685192 Y: 303579

** Coordinates are in WTM83, NAD83 (1991)*

WTM COORDINATES REPRESENT:

- (●) Approximate Center Of Contaminant Source
- ( ) Approximate Source Parcel Center

Please check as appropriate: (BRRTS Action Code)

Contaminated Media:

- [x] Groundwater Contamination > ES *(236)*
  - [ ] Contamination in ROW
  - [ ] Off-Source Contamination
  - *(**note:** for list of off-source properties see "Impacted Off-Source Property")*
- [x] Soil Contamination > *RCL or **SSRCL or Direct Contact > 4 ft *(232)*
  - [ ] Contamination in ROW
  - [ ] Off-Source Contamination
  - *(**note:** for list of off-source properties see "Impacted Off-Source Property")*

Land Use Controls:

- [ ] Soil: maintain industrial zoning *(220)*
  - *(**note:** soil contamination concentrations between residential and industrial levels)*
- [x] Structural Impediment *(224)*
- [x] Site Specific Condition *(228)*
- [x] Cover or Barrier *(222)*
  - *(**note:** maintenance plan for groundwater or direct contact)*
- [ ] Vapor Mitigation *(226)*
- [ ] Maintain Liability Exemption *(230)*
  - *(**note:** local government or economic development corporation)*

Monitoring wells properly abandoned? *(234)*

(●) Yes ( ) No

** Residual Contaminant Level*
***Site Specific Residual Contaminant Level*

GIS Registry Checklist

Form 4400-245 (R 4/08)

This Adobe Fillable form is intended to provide a list of information that is required for evaluation for case closure. It is to be used in conjunction with Form 4400-202, Case Closure Request. The closure of a case means that the Department has determined that no further response is required at that time based on the information that has been submitted to the Department.

NOTICE: Completion of this form is mandatory for applications for case closure pursuant to ch. 292, Wis. Stats. and ch. NR 726, Wis. Adm. Code, including cases closed under ch. NR 746 and ch. NR 726. The Department will not consider, or act upon your application, unless all applicable sections are completed on this form and the closure fee and any other applicable fees, required under ch. NR 749, Wis. Adm. Code, Table 1 are included. It is not the Department's intention to use any personally identifiable information from this form for any purpose other than reviewing closure requests and determining the need for additional response action. The Department may provide this information to requesters as required by Wisconsin's Open Records law [ss. 19.31 - 19.39, Wis. Stats.].

BRRTS #: 03-41-003570 PARCEL ID #: 010-0149-000

ACTIVITY NAME: Former Northbrooke Hospital WTM COORDINATES: X: 685192 Y: 303579

CLOSURE DOCUMENTS (the Department adds these items to the final GIS packet for posting on the Registry)

- [x] **Closure Letter**
- [x] **Maintenance Plan** *(if activity is closed with a land use limitation or condition (land use control) under s. 292.12, Wis. Stats.)*
- [x] **Conditional Closure Letter**
- [ ] **Certificate of Completion (COC)** for VPLE sites

SOURCE LEGAL DOCUMENTS

- [x] **Deed:** The most recent deed as well as legal descriptions, for the **Source Property** (where the contamination originated). Deeds for other, off-source (off-site) properties are located in the **Notification** section.
  Note: *If a property has been purchased with a land contract and the purchaser has not yet received a deed, a copy of the land contract which includes the legal description shall be submitted instead of the most recent deed. If the property has been inherited, written documentation of the property transfer should be submitted along with the most recent deed.*
- [x] **Certified Survey Map:** A copy of the certified survey map or the relevant section of the recorded plat map *for those properties where the legal description in the most recent deed refers to a certified survey map or a recorded plat map.* (lots on subdivided or platted property (e.g. lot 2 of xyz subdivision)).

  Figure #: Sheet 1 **Title: Opus North**
- [x] **Signed Statement:** A statement signed by the Responsible Party (RP), which states that he or she believes that the attached legal description accurately describes the correct contaminated property.

MAPS (meeting the visual aid requirements of s. NR 716.15(2)(h))

Maps must be no larger than 8.5 x 14 inches unless the map is submitted electronically.

- [x] **Location Map:** A map outlining all properties within the contaminated site boundaries on a U.S.G.S. topographic map or plat map in sufficient detail to permit easy location of all parcels. If groundwater standards are exceeded, include the location of all potable wells within 1200 feet of the site.
  Note: *Due to security reasons municipal wells are not identified on GIS Packet maps. However, the locations of these municipal wells must be identified on Case Closure Request maps.*

  Figure #: 1 **Title: Site Location Map and Map Created on Jan 09, 2008**
- [x] **Detailed Site Map:** A map that shows all relevant features (buildings, roads, individual property boundaries, contaminant sources, utility lines, monitoring wells and potable wells) within the contaminated area. This map is to show the location of all contaminated public streets, and highway and railroad rights-of-way in relation to the source property and in relation to the boundaries of groundwater contamination exceeding a ch. NR 140 Enforcement Standard (ES), and/or in relation to the boundaries of soil contamination exceeding a Residual Contaminant Level (RCL) or a Site Specific Residual Contaminant Levels (SSRCL) as determined under s. NR 720.09, 720.11 and 720.19.

  Figure #: 2 **Title: Site Plan**
- [x] **Soil Contamination Contour Map:** For sites closing with residual soil contamination, this map is to show the location of all contaminated soil and a single contour showing the horizontal extent of each area of contiguous residual soil contamination that exceeds a Residual Contaminant Level (RCL) or a Site Specific Residual Contaminant Level (SSRCL)as determined under s. NR 720.09, 720.11 and 720.19.

  Figure #: 3 & 4 **Title: Soil Sample Analytical Results & Estimated Residual Soil/Product Impacts**

BRRTS #: 03-41-003570 ACTIVITY NAME: Former Northbrooke Hospital

MAPS (continued)

☐ **Geologic Cross-Section Map:** A map showing the source location and vertical extent of residual soil contamination exceeding a Residual Contaminant Level (RCL) or a Site Specific Residual Contaminant Level (SSRCL). If groundwater contamination exceeds a ch. NR 140 Enforcement Standard (ES) when closure is requested, show the source location and vertical extent, water table and piezometric elevations, and locations and elevations of geologic units, bedrock and confining units, if any.

Figure #: **Title:**

Figure #: **Title:**

☒ **Groundwater Isoconcentration Map:** For sites closing with residual groundwater contamination, this map shows the horizontal extent of all groundwater contamination exceeding a ch. NR140 Preventive Action Limit (PAL) and an Enforcement Standard (ES). Indicate the direction and date of groundwater flow, based on the most recent sampling data.
Note: *This is intended to show the total area of contaminated groundwater.*

Figure #: 5 & 6 **Title: Groundwater PVOC Analytical Results & Groundwater PAH Analytical Results**

☒ **Groundwater Flow Direction Map:** A map that represents groundwater movement at the site. If the flow direction varies by more then 20° over the history of the site, submit 2 groundwater flow maps showing the maximum variation in flow direction.

Figure #: 4 **Title: Groundwater Elevation Contours**

Figure #: **Title:**

TABLES (meeting the requirements of s. NR 716.15(2)(h)(3))

Tables must be no larger than 8.5 x 14 inches unless the table is submitted electronically. Tables must not contain shading and/or cross-hatching. The use of **BOLD** or *ITALICS* is acceptable.

☒ **Soil Analytical Table:** A table showing remaining soil contamination with analytical results and collection dates.
Note: This is one table of results for the contaminants of concern. Contaminants of concern are those that were found during the site investigation, that remain after remediation. It may be necessary to create a new table to meet this requirement.

Table #: Table 1 **Title: Soil Sampling analytical Summary**

☒ **Groundwater Analytical Table:** Table(s) that show the most recent analytical results and collection dates, for all monitoring wells and any potable wells for which samples have been collected.

Table #: Table 3 & 4 **Title: Groundwater Sampling Analytical Results - VOCs & PAHs**

☒ **Water Level Elevations:** Table(s) that show the previous four (at minimum) water level elevation measurements/dates from all monitoring wells. If present, free product is to be noted on the table.

Table #: 2 **Title: Groundwater Elevation and Free Product Information Summary**

IMPROPERLY ABANDONED MONITORING WELLS

For each monitoring well not properly abandoned according to requirements of s. NR 141.25 include the following documents.
Note: *If the site is being listed on the GIS Registry for only an improperly abandoned monitoring well you will only need to submit the documents in this section for the GIS Registry Packet.*

☒ **Not Applicable**

☐ **Site Location Map:** A map showing all surveyed monitoring wells with specific identification of the monitoring wells which have not been properly abandoned.
Note: *If the applicable monitoring wells are distinctly identified on the Detailed Site Map this Site Location Map is not needed.*

Figure #: **Title:**

☐ **Well Construction Report:** Form 4440-113A for the applicable monitoring wells.

☐ **Deed:** The most recent deed as well as legal descriptions for each property where a monitoring well was not properly abandoned.

☐ **Notification Letter:** Copy of the notification letter to the affected property owner(s).

BRRTS #: 03-41-003570 ACTIVITY NAME: Former Northbrooke Hospital

NOTIFICATIONS

Source Property

☒ **Letter To Current Source Property Owner:** If the source property is owned by someone other than the person who is applying for case closure, include a copy of the letter notifying the current owner of the source property that case closure has been requested.

☒ **Return Receipt/Signature Confirmation:** Written proof of date on which confirmation was received for notifying current source property owner.

Off-Source Property

Group the following information per individual property and label each group according to alphabetic listing on the "Impacted Off-Source Property" attachment.

☐ **Letter To "Off-Source" Property Owners:** Copies of all letters sent by the Responsible Party (RP) to owners of properties with groundwater exceeding an Enforcement Standard (ES), and to owners of properties that will be affected by a land use control under s. 292.12, Wis. Stats.
Note: *Letters sent to off-source properties regarding residual contamination must contain standard provisions in Appendix A of ch. NR 726.*

Number of "Off-Source" Letters:

☐ **Return Receipt/Signature Confirmation:** Written proof of date on which confirmation was received for notifying any off-source property owner.

☐ **Deed of "Off-Source" Property:** The most recent deed(s) as well as legal descriptions, for all affected deeded **off-source property(ies).** This does not apply to right-of-ways.
Note: *If a property has been purchased with a land contract and the purchaser has not yet received a deed, a copy of the land contract which includes the legal description shall be submitted instead of the most recent deed. If the property has been inherited, written documentation of the property transfer should be submitted along with the most recent deed.*

☐ **Letter To "Governmental Unit/Right-Of-Way" Owners:** Copies of all letters sent by the Responsible Party (RP) to a city, village, municipality, state agency or any other entity responsible for maintenance of a public street, highway, or railroad right-of-way, within or partially within the contaminated area, for contamination exceeding a groundwater Enforcement Standard (ES) and/or soil exceeding a Residual Contaminant Level (RCL) or a Site Specific Residual Contaminant Level (SSRCL).

Number of "Governmental Unit/Right-Of-Way Owner" Letters:

State of Wisconsin \ DEPARTMENT OF NATURAL RESOURCES

Jim Doyle, Governor
Matthew J. Frank, Secretary
Gloria L. McCutcheon, Regional Director

Southeast Region Headquarters
2300 N. Dr. Martin Luther King, Jr. Drive
Milwaukee, Wisconsin 53212-3128
FAX 414-263-8606
Telephone 414-263-8500
TTY Access via relay - 711

October 15, 2008

Tenet Healthcare Corporation
Attn: Timothy Blakeley
13737 Noell Road, Suite 100
Dallas, TX 75240

Subject: Final Case Closure with Land Use Limitations or Conditions for the Former Northbrooke Hospital, 4600 West Schroeder Drive, Brown Deer, WI

FID: 241645800
BRRTS: 03-41-003570
PECFA: 53223-1495-00

Dear Mr. Blakeley:

On July 1, 2008, the Wisconsin Department of Natural Resources ("the Department") Southeast Regional Closure Committee reviewed the above referenced case for closure. This committee reviews environmental remediation cases for compliance with state laws and standards to maintain consistency in the closure of these cases. Based on the correspondence and data provided, it appears that your case has been remediated to Department standards in accordance with s. NR 726.05, Wisconsin Administrative Code. The Department considers this case closed and no further investigation or remediation is required at this time.

Please be aware that pursuant to s. 292.12 Wisconsin Statutes, compliance with the requirements of this letter is a responsibility to which the current property owner and any subsequent property owners must adhere. If these requirements are not followed or if additional information regarding site conditions indicates that contamination on or from the site poses a threat to public health, safety, welfare, or the environment, the Department may take enforcement action under s. 292.11 Wisconsin Statutes to ensure compliance with the specified requirements, limitations or other conditions related to the property or this case may be reopened pursuant to s. NR 726.09, Wis. Adm. Code. It is the Department's intent to conduct inspections in the future to ensure that the conditions included in this letter including compliance with referenced maintenance plans are met.

Residual Soil Contamination

Residual soil contamination remains at: NB-5, SB-2, North Wall, South Wall SB-4, SB-5, SB-7, NB-17, MB-25, B-1, NB-20, NB-6, SB-1, and NB-2 (see enclosed Figure 3), as indicated in the information submitted to the Department of Natural Resources. If soil in the specific locations described above is excavated in the future, the property owner at the time of excavation must sample and analyze the excavated soil to determine if residual contamination remains. If sampling confirms that contamination is present the property owner at the time of excavation will need to determine whether the material would be considered solid or hazardous waste and ensure that any storage, treatment or disposal is in compliance with applicable standards and rules. In addition, all current and future owners and occupants of the property need to be aware that excavation of the contaminated soil may pose an inhalation or other direct contact hazard and as a result special precautions may need to be taken to prevent a direct contact health threat to humans.

Structural impediments existing at the time of cleanup: buildings, dock, and chiller/transformer area, made complete investigation and remediation of the soil contamination on this property impracticable. Pursuant to s. 292.12(2)(b), Wis. Stats., if the structural impediments on this property that are described above are removed, the property owner shall conduct an investigation of the degree and extent of petroleum contamination. If

contamination is found at that time, the Wisconsin Department of Natural Resources shall be immediately notified and the contamination shall be properly remediated in accordance with applicable statutes and rules. If soil in the specific locations described above is excavated, the property owner at the time of excavation must sample and analyze the excavated soil to determine if residual contamination remains. If sampling confirms that contamination is present the property owner at the time of excavation will need to determine whether the material would be considered solid or hazardous waste and ensure that any storage, treatment or disposal is in compliance with applicable statutes and rules. In addition, all current and future owners and occupants of the property need to be aware that excavation of the contaminated soil may pose an inhalation or other direct contact hazard and as a result special precautions may need to be taken during excavation activities to prevent a health threat to humans.

Maintenance Plan

Pursuant to s. 292.12(2)(a), Wis. Stats., the vegetated areas, paved areas, and existing buildings that currently exists in the location shown on the attached map shall be maintained in compliance with **the attached maintenance plan** in order to prevent direct contact with residual soil contamination that might otherwise pose a threat to human health. If soil in the specific locations described above is excavated in the future, the property owner at the time of excavation must sample and analyze the excavated soil to determine if residual contamination remains. If sampling confirms that contamination is present the property owner at the time of excavation will need to determine whether the material would be considered solid or hazardous waste and ensure that any storage, treatment or disposal is in compliance with applicable statutes and rules. In addition, all current and future owners and occupants of the property need to be aware that excavation of the contaminated soil may pose an inhalation or other direct contact hazard and as a result special precautions may need to be taken during excavation activities to prevent a health threat to humans.

Pursuant to s. 292.12(2)(a), Wis. Stats., the surface cover and building barrier that currently exists in the location shown on the attached map shall be maintained in compliance with the attached maintenance plan in order to minimize the infiltration of water and prevent additional groundwater contamination that would violate the groundwater quality standards in ch. NR 140, Wis. Adm. Code, and to prevent direct contact with residual soil contamination that might otherwise pose a threat to human health. If soil in the specific locations described above is excavated in the future, the property owner at the time of excavation must sample and analyze the excavated soil to determine if residual contamination remains. If sampling confirms that contamination is present the property owner at the time of excavation will need to determine whether the material would be considered solid or hazardous waste and ensure that any storage, treatment or disposal is in compliance with applicable statutes and rules. In addition, all current and future owners and occupants of the property need to be aware that excavation of the contaminated soil may pose an inhalation or other direct contact hazard and as a result special precautions may need to be taken during excavation activities to prevent a health threat to humans.

The following activities are prohibited on any portion of the property where pavement, a building foundation, soil cover, engineered cap or other barrier is required as shown on the attached map, unless prior written approval has been obtained from the Wisconsin Department of Natural Resources: 1) removal of the existing barrier; 2) replacement with another barrier; 3) excavating or grading of the land surface; 4) filling on capped or paved areas; 5) plowing for agricultural cultivation; or 6) construction or placement of a building or other structure.

In addition, depending on site-specific conditions, construction over contaminated materials may result in vapor migration into enclosed structures or migration along newly placed underground utility lines. The potential for vapor inhalation and mitigation should be evaluated when planning any future redevelopment, and measures should be taken to ensure the continued protection of public health, safety, welfare and the environment at the site.

GIS Registry

Your site will be listed on the DNR Remediation and Redevelopment GIS Registry of Closed Remediation Sites. Information that was submitted with your closure request application will be included on the GIS Registry. To review the sites on the GIS Registry web page, visit http://dnr.wi.gov/org/aw/rr/gis/index.htm. If your property is listed on the GIS Registry because of remaining contamination and you intend to construct or reconstruct a well,

you will need prior Department approval in accordance with s. NR 812.09(4)(w), Wis. Adm. Code. To obtain approval, Form 3300-254 needs to be completed and submitted to the DNR Drinking and Groundwater program's regional water supply specialist. This form can be obtained on-line http://www.dnr.state.wi.us/org/water/dwg/3300254.pdf or at the web address listed above for the GIS Registry.

PECFA

Section 101.143, Wis. Stats., requires that PECFA claimants seeking reimbursement of interest costs, for sites with petroleum contamination, submit a final reimbursement claim within 120 days after they receive a closure letter on their site. For claims not received by the PECFA Program within 120 days of the date of this letter, interest costs after 60 days of the date of this letter will not be eligible for PECFA reimbursement. If there is equipment purchased with PECFA funds remaining at the site, contact the Commerce PECFA Program to determine the method for salvaging the equipment.

The Department appreciates the actions you have taken to investigate and remediate the contamination at this site. If you have any questions or comments, please feel free to contact me at the above address or at (414) 263-8644. Please refer to the FID number at the top of this letter in any future correspondence. Future correspondence should be sent directly to the Remediation and Redevelopment Program Assistant Vicky Stovall (414-263-8688) at the above address.

Sincerely,

James A. Schmidt

James A. Schmidt
Southeast Region Team Supervisor
Remediation and Redevelopment

Enclosures: Figure 3, Soil Sample analytical Results, URS
Surface Cover and Building Barrier Maintenance Plan Former Northbrooke Hospital

C: Dept. of Commerce, Milwaukee
Kurt McClung, URS
WDNR SER Files

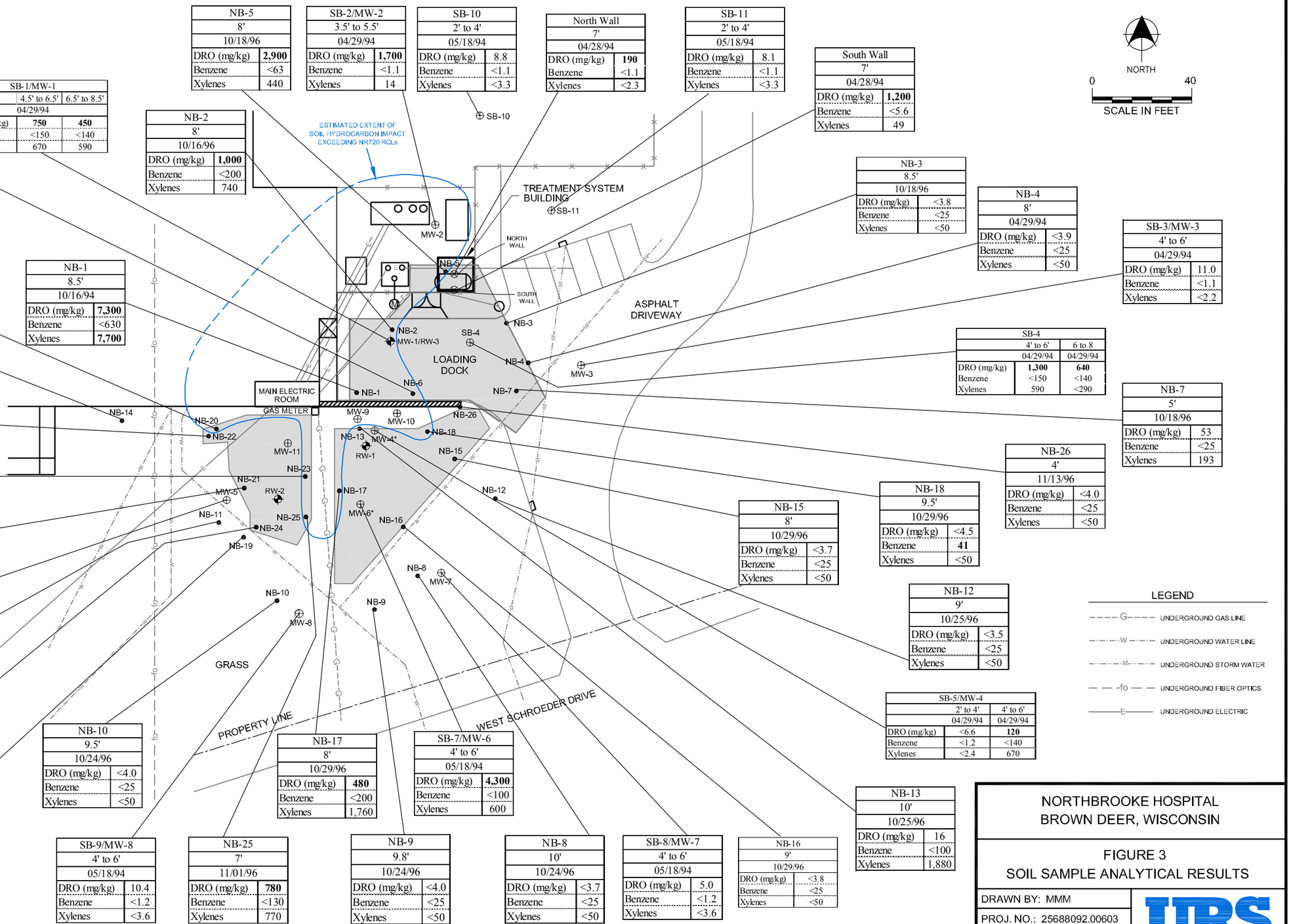

NB-5	
8'	
10/18/96	
DRO (mg/kg)	**2,900**
Benzene	<63
Xylenes	440

SB-2/MW-2	
3.5' to 5.5'	
04/29/94	
DRO (mg/kg)	**1,700**
Benzene	<1.1
Xylenes	14

SB-10	
2' to 4'	
05/18/94	
DRO (mg/kg)	8.8
Benzene	<1.1
Xylenes	<3.3

North Wall	
7'	
04/28/94	
DRO (mg/kg)	**190**
Benzene	<1.1
Xylenes	<2.3

SB-11	
2' to 4'	
05/18/94	
DRO (mg/kg)	8.1
Benzene	<1.1
Xylenes	<3.3

South Wall	
7'	
04/28/94	
DRO (mg/kg)	**1,200**
Benzene	<5.6
Xylenes	49

SB-1/MW-1		
	4.5' to 6.5'	6.5' to 8.5'
04/29/94		
DRO (mg/kg)	**750**	**450**
Benzene	<150	<140
Xylenes	670	590

NB-2	
8'	
10/16/96	
DRO (mg/kg)	**1,000**
Benzene	<200
Xylenes	740

NB-3	
8.5'	
10/18/96	
DRO (mg/kg)	<3.8
Benzene	<25
Xylenes	<50

NB-4	
8'	
04/29/94	
DRO (mg/kg)	<3.9
Benzene	<25
Xylenes	<50

SB-3/MW-3	
4' to 6'	
04/29/94	
DRO (mg/kg)	11.0
Benzene	<1.1
Xylenes	<2.2

NB-6	
8'	
10/18/96	
DRO (mg/kg)	**500**
Benzene	**230**
Xylenes	2,290

NB-20	
7'	
11/01/96	
DRO (mg/kg)	**1,000**
Benzene	<100
Xylenes	840

NB-1	
8.5'	
10/16/94	
DRO (mg/kg)	**7,300**
Benzene	<630
Xylenes	**7,700**

NB-14	
9.5'	
10/25/96	
DRO (mg/kg)	<3.9
Benzene	<25
Xylenes	<50

SB-4		
	4' to 6'	6 to 8
	04/29/94	04/29/94
DRO (mg/kg)	**1,300**	**640**
Benzene	<150	<140
Xylenes	590	<290

NB-7	
5'	
10/18/96	
DRO (mg/kg)	53
Benzene	<25
Xylenes	193

NB-22	
7'	
11/01/96	
DRO (mg/kg)	<4.0
Benzene	<25
Xylenes	<50

NB-23	
7'	
11/01/96	
DRO (mg/kg)	**3,200**
Benzene	<250
Xylenes	3,180

NB-26	
4'	
11/13/96	
DRO (mg/kg)	<4.0
Benzene	<25
Xylenes	<50

NB-21	
8'	
11/01/96	
DRO (mg/kg)	<4.0
Benzene	<25
Xylenes	<50

NB-18	
9.5'	
10/29/96	
DRO (mg/kg)	<4.5
Benzene	**41**
Xylenes	<50

NB-15	
8'	
10/29/96	
DRO (mg/kg)	<3.7
Benzene	<25
Xylenes	<50

SB-6/MW-5	
4' to 6'	
05/18/94	
DRO (mg/kg)	12.1
Benzene	<1.1
Xylenes	<3.3

NB-12	
9'	
10/25/96	
DRO (mg/kg)	<3.5
Benzene	<25
Xylenes	<50

NB-11	
10'	
10/24/96	
DRO (mg/kg)	<3.6
Benzene	<25
Xylenes	<50

SB-5/MW-4		
	2' to 4'	4' to 6'
	04/29/94	04/29/94
DRO (mg/kg)	<6.6	**120**
Benzene	<1.2	<140
Xylenes	<2.4	670

NB-10	
9.5'	
10/24/96	
DRO (mg/kg)	<4.0
Benzene	<25
Xylenes	<50

NB-17	
8'	
10/29/96	
DRO (mg/kg)	**480**
Benzene	<200
Xylenes	1,760

SB-7/MW-6	
4' to 6'	
05/18/94	
DRO (mg/kg)	**4,300**
Benzene	<100
Xylenes	600

NB-24	
7'	
11/01/96	
DRO (mg/kg)	<5.1
Benzene	<25
Xylenes	<50

NB-13	
10'	
10/25/96	
DRO (mg/kg)	16
Benzene	<100
Xylenes	1,880

NB-19	
9'	
11/01/96	
DRO (mg/kg)	<3.8
Benzene	<25
Xylenes	<50

SB-9/MW-8	
4' to 6'	
05/18/94	
DRO (mg/kg)	10.4
Benzene	<1.2
Xylenes	<3.6

NB-25	
7'	
11/01/96	
DRO (mg/kg)	**780**
Benzene	<130
Xylenes	770

NB-9	
9.8'	
10/24/96	
DRO (mg/kg)	<4.0
Benzene	<25
Xylenes	<50

NB-8	
10'	
10/24/96	
DRO (mg/kg)	<3.7
Benzene	<25
Xylenes	<50

SB-8/MW-7	
4' to 6'	
05/18/94	
DRO (mg/kg)	5.0
Benzene	<1.2
Xylenes	<3.6

NB-16	
9'	
10/29/96	
DRO (mg/kg)	<3.8
Benzene	<25
Xylenes	<50

NORTHBROOKE HOSPITAL
BROWN DEER, WISCONSIN

FIGURE 3
SOIL SAMPLE ANALYTICAL RESULTS

DRAWN BY: MMM
PROJ. NO.: 25688092.00603
DATE: JANUARY 11, 2008

URS

P:\GED\25688092 Tenet Northbrooke\DRAWINGS – FIGURES – PHOTOS\CLOSURE REPORT 9-27-07\DELIVERABLES\Fig 3 – Soil Sample Analytical Results.dwg User: renee_flink Mar 12, 2008 – 10:10am

Surface Cover and Building Barrier Maintenance Plan

June 30, 2008
for
Former Northbrooke Hospital
4600 West Schroeder Drive
Brown Deer, Wisconsin
FID No. 241645800
BRRTS No. 03-41-003570

Parcel Identification Number: 010-0149-000

Lot One (1) in OPUS NORTH, being a Subdivision of part of the Southwest One-quarter (1/4) and the Southeast One-quarter (1/4) of the Northeast One-quarter (1/4) of Section Two (2), in Township Eight (8) North, Range Twenty-one (21) East, in the Village of Brown Deer, County of Milwaukee, State of Wisconsin.

Introduction

This document is the *Surface Cover and Building Barrier Maintenance Plan* (*Maintenance Plan*) for a vegetation cover, pavement cover, and building barrier at the above-referenced property. This *Maintenance Plan* was prepared in accordance with the requirements of Chapter NR 724.13(2), Wisconsin Administrative Code (WAC). The maintenance activities relate to:

- the vegetated surface cover south of the existing building,
- the paved surface east of the southeast corner of the existing building, and
- the southeast corner of the existing building.

As described below, substantial remediation of petroleum hydrocarbon impacted soil and groundwater has been completed at this site, the vegetated area, pavement, and building referenced above are located over an area of contaminated soil and groundwater that is inaccessible, and that the WDNR has determined may remain in place, without further remediation, so long as the terms of this *Maintenance Plan* are met.

Site History

The soil and groundwater impact at this site was the result of a release of diesel fuel in 1993. A remedial excavation in October and November 1996 removed the accessible impact. Soil impact that was not accessible for excavating remained along a natural gas lateral and beneath the existing building. A pump and treat system was operated at the site for approximately 10 years to remediate soil and groundwater contamination to acceptable levels.

Free-phase hydrocarbons were observed in monitoring well MW-9, and intermittently at several other on-site monitoring wells in the maintained surface cover area. Also within the maintenance area is the groundwater contaminant plume. Benzo(b)fluoranthene, benzo(a)pyrene, chrysene, fluoranthene, fluorene, naphthalene, and pyrene

concentrations (hydrocarbons indicative of diesel fuel) are observed at concentrations exceeding their respective WAC Chapter NR 140 Enforcement Standards (NR 140 ES). However, the data indicates that both soil and groundwater contaminant levels are stable or diminishing, and should continue to diminish gradually, by natural attenuation over time. The attached map (Exhibit A) identifies the locations of the vegetation surfaces, paved surfaces, and building to be maintained in accordance with this *Maintenance Plan*, as well as the former locations of groundwater monitoring wells, soil borings, and remedial excavation boundaries.

Surface Cover and Building Barrier Purpose

The vegetated surface, paved surface, and the building foundation over the impacted soil and contaminant plume serve as a barrier to prevent erosion and direct human contact with residual soil contamination that might otherwise pose a threat to human health. The surface cover and building foundation also act as a partial infiltration barrier to minimize future soil-to-groundwater contaminant migration that would violate the groundwater standards in WAC Chapter NR 140. Based on the current and expected future use of the property, these barriers should function as intended unless disturbed.

Annual Inspection

The vegetated area, paved surfaces, and building foundation overlying the contaminated groundwater plume and soil and as depicted in Exhibit A will be inspected annually by the owner (or its agent), in the spring after all snow and ice is gone. These inspections will evaluate observable deterioration, cracks, and other potential problems that can allow additional infiltration into, or exposure to underlying soils. The inspections will be performed to evaluate damage due to settling, exposure to the weather, wear from traffic, increasing age, and other factors. Any area where soils have become, or are likely to become exposed will be documented. A log of the inspections and any repairs will be maintained by the property owner and is included as Exhibit B, Barrier Inspection Log.

The Barrier Inspection Log will be completed by the person completing the annual inspection and will include recommendations for necessary repair of any areas where underlying soils are exposed. Once repairs are completed, they will be documented in the inspection log.

Maintenance Activities

If damage or deterioration worthy of immediate repair is noted during the annual inspections or at any other time during the year, repairs will be scheduled as soon as practical. Repairs can include patching and filling operations or they can include larger resurfacing or construction operations. In the event necessary maintenance activities expose the underlying soil, the owner must inform maintenance workers of the direct contact exposure hazard and provide them with appropriate personal protection equipment ("PPE"). The owner must also sample any soil that is excavated from the

site prior to disposal to ascertain if contamination remains. The soil must be treated, stored and disposed of by the owner in accordance with applicable local, state, and federal law.

In the event the building overlying the contaminated groundwater plume or soil is removed or replaced, the replacement barrier must be equally impervious. Any replacement barrier will be subject to the same maintenance and inspection guidelines as outlined in this *Maintenance Plan* unless indicated otherwise by the WDNR or its successor.

The property owner, in order to maintain the integrity of the surface vegetation, paved surfaces, and/or the building, will maintain a copy of this *Maintenance Plan* on-site and make it available to all interested parties (i.e. on-site employees, contractors, future property owners, etc.) for viewing.

Amendment or Withdrawal of Maintenance Plan

This *Maintenance Plan* can be amended or withdrawn by the property owner or its successors with the written approval of WDNR.

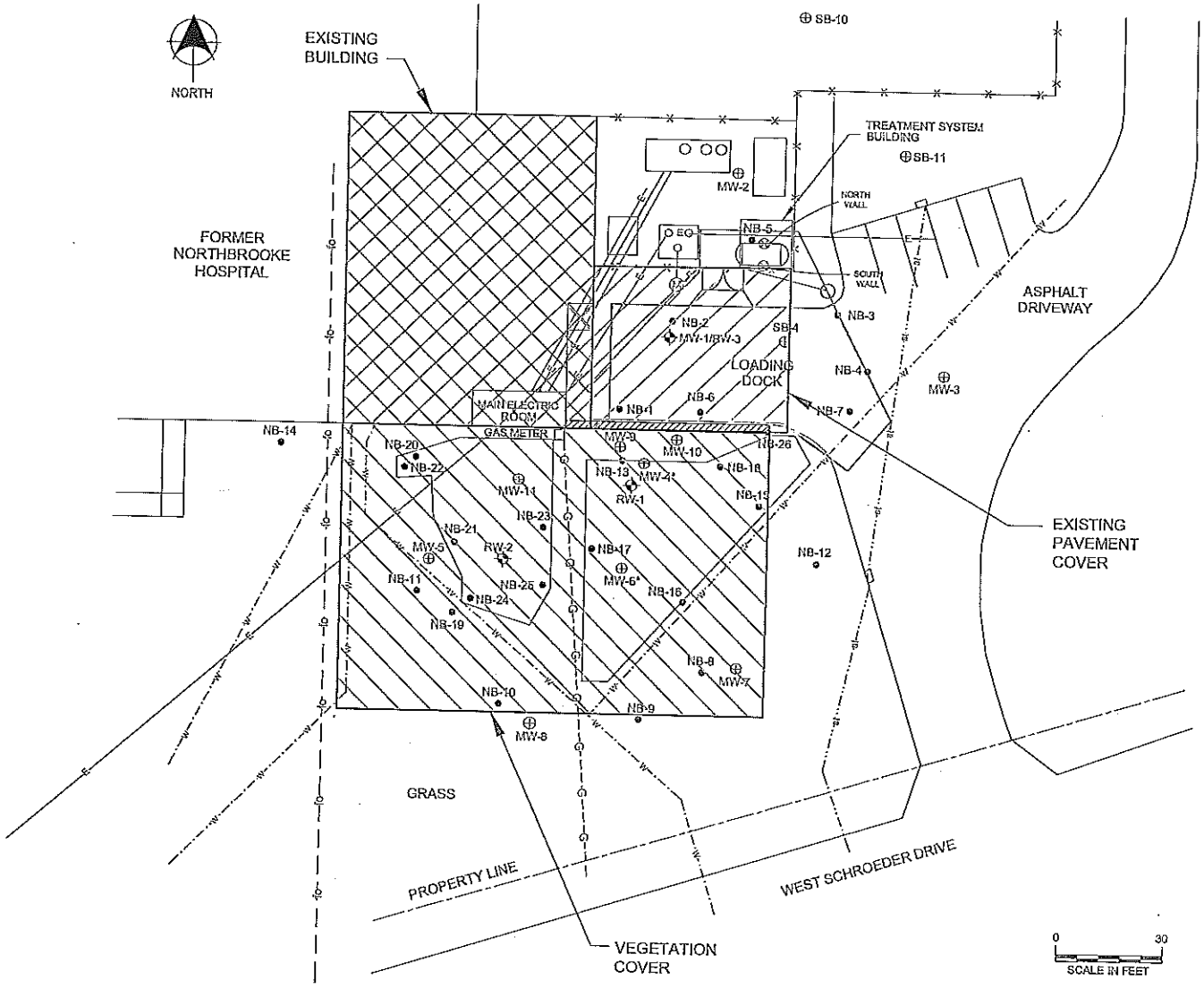

NORTHBROOKE HOSPITAL
BROWN DEER, WISCONSIN

EXHIBIT A
SURFACE COVER AND BUILDING MAINTENANCE PLAN

DRAWN BY: RF
PROJ. NO.: 25668092.00603
DATE: JUNE 20, 2008

URS

P:\GED\25668092 Tenet Northbrooke\DRAWINGS - FIGURES - PHOTOS\CLOSURE REPORT 9-27-07\DGLUVGRADLEY\Exhibit A Surface Cover boundLong User:reves_fink Jun 23, 2008 - 9:10am

Exhibit B

Barrier Inspection Log
Former Northbrooke Hospital
4600 West Schroeder Drive
Brown Deer, Wisconsin
FID No. 241645800
BRRTS No. 03-41-003570

Inspection Date	Inspector	Condition of Barrier	Recommendations	Have Previous Recommendations Been Implemented?

State of Wisconsin \ DEPARTMENT OF NATURAL RESOURCES

Jim Doyle, Governor
Matthew J. Frank, Secretary
Gloria L. McCutcheon, Regional Director

Southeast Region Headquarters
2300 N. Dr. Martin Luther King, Jr. Drive
Milwaukee, Wisconsin 53212-0436
Telephone 414-263-8500
FAX 414-263-8716
TTY 414-263-8713

October 16, 2008

Mr. William Eiseman
1400 East Fox Lane
Milwaukee, WI 53217

SUBJECT: Notification of Land Use Limitations or Conditions and the Requirements for Your Property – Former Northbrooke Hospital, 4600 West Schroeder Drive, Brown Deer, WI

FID: 241645800
BRRTS: 03-41-003570
PECFA: 53223-1495-00

Dear Mr. Eiseman:

The purpose of this letter is to notify you of your responsibilities for complying with long-term maintenance or conditions on your property, as a result of the contamination case closure granted for the above referenced case. A copy of the Department's closure decision letter outlining your responsibilities as the owner of an affected property is attached. Based on the Department's review and approval of the site investigation and remediation actions taken to address the chlorinated solvent contamination identified in soil and groundwater at this property, the Department considers this case closed based on the information submitted to the Department, and no further investigation or remediation is required at this time. The case closure decision was also based on the requirement for long-term maintenance of certain remediation features, as described below.

Conditions Applicable to Your Property – 4600 West Schroeder Drive, Brown Deer, WI

The following conditions apply to your property, as described in the attached case closure letter. These conditions are in accordance with the requirements in s. 292.12, Wis. Stats. As the property owner, you are responsible for compliance with them, unless you enter into a legally binding agreement (such as a contract) with someone else to take responsibility for compliance with them. You, and any subsequent property owners, are also responsible for notifying the Department before making any changes to the property that would affect any of the conditions applied to the property.

- Pavement, an engineered cover or a soil barrier must be maintained over contaminated soil. The state must approve any changes to this barrier. You need to notify the Department before construction of a building, installation of utilities or any other activity that disturbs in whole or part of pavement, an engineered cover or a soil barrier over contaminated soil.
- A maintenance plan and inspection log for the barriers must be kept up to date and on site available for inspection by the Department. A copy of these documents is enclosed.
- Notify the Department if a building will be constructed in the future. A vapor extraction system may need to be incorporated into the building design.
- If moved, any residual contamination or debris must be managed in accordance with applicable state and federal laws.

Written notifications in accordance with the above requirements must be sent to:

Remediation & Redevelopment Program Assistant
Wisconsin Department of Natural Resources Southeast Region
2300 N. Dr. Martin Luther King Jr. Drive, Milwaukee, WI 53212

Information that was submitted with the closure request application will be included on the GIS Registry. To review the sites on the GIS Registry web page, visit the RR Sites Map page at http://dnr.wi.gov/org/aw/rr/gis/index.htm.

If you have any questions regarding this closure decision or anything outlined in this letter, please contact John J. Hnat at (414) 263-8644.

Sincerely,

James A. Schmidt

James A. Schmidt
Southeast Region
Remediation & Redevelopment Team Supervisor
Wisconsin Department of Natural Resources

Attachment:

- Case Closure Letter Dated October 15, 2008 to Tenet Healthcare Corporation
- Soil Contamination Map
- Barrier Maintenance Plan and Inspection Log

State of Wisconsin \ DEPARTMENT OF NATURAL RESOURCES

Jim Doyle, Governor
Matthew J. Frank, Secretary
Gloria L. McCutcheon, Regional Director

Southeast Region Headquarters
2300 N. Dr. Martin Luther King, Jr. Drive
Milwaukee, Wisconsin 53212-3128
FAX 414-263-8606
Telephone 414-263-8500
TTY Access via relay - 711

July 1, 2008

Tenet Healthcare Corporation
Attn: Timothy Blakeley
13737 Noell Road, Suite 100
Dallas, TX 75240

Subject: Conditional Case Decision, With Requirements to Achieve Final Closure for the Former Northbrooke Hospital, 4600 West Schroeder Drive, Brown Deer, WI

FID: 241645800
BRRTS: 03-41-003570
PECFA: 53223-1495-00

Dear Mr. Blakeley:

On July 1, 2008, the Wisconsin Department of Natural Resources ("the Department") Regional Closure Committee reviewed your request for closure of the case described above. The Department reviews environmental remediation cases for compliance with state rules and statutes to maintain consistency in the closure of these cases. After careful review of the closure request, the Department has determined that the petroleum contamination from the former underground storage tank that was located on the property appears to have been investigated and remediated to the extent practicable under site conditions. Your case meets the screening criteria of s. NR 746.07 or s. NR 746.08, Wis. Adm. Code, and the requirements of ch. NR 726, Wis. Adm. Code and will be closed if the following conditions are satisfied:

Groundwater Monitoring Well Abandonment

The groundwater monitoring wells, soil vapor extraction wells, air sparging wells, and other remediation system wells at the site must be properly abandoned in compliance with ch. NR 141, Wis. Admin. Code. Documentation of well abandonment must be submitted to this office on Form 3300-5B found at www.dnr.state.wi.us/org/water/dgw/gw within 60-days on receipt of this letter as required in s. NR 726.05(8)(a)1 and s. NR 141.25 Wis. Admin. Code. The Department requires the abandonment of these wells before issuing a final closure letter.

When the above conditions have been satisfied, please submit the appropriate documentation (well abandonment forms) to verify that applicable conditions have been met, and your case will be closed. Your site will be listed on the DNR Remediation and Redevelopment GIS Registry of Closed Remediation Sites. Information that was submitted with your closure request application will be included on the GIS Registry. To review the site on the GIS Registry web page, visit:

http://maps.dnr.state.wi.us/brrts

Section 101.143, Wis. Stats., requires that PECFA claimants seeking reimbursement of interest costs, for sites with petroleum contamination, submit a final reimbursement claim within 120 days after they

receive a closure letter on their site. For claims not received by the PECFA Program within 120 days of the date of this letter, interest costs after 60 days of the date of this letter will not be eligible for PECFA reimbursement. If there is equipment purchased with PECFA funds remaining at the site, contact the Commerce PECFA Program to determine the method for salvaging the equipment.

Please be aware that the case may be reopened pursuant to s. NR 726.09, Wis. Adm. Code, if additional information regarding site conditions indicates that contamination on or from the site poses a threat to public health, safety, or welfare or to the environment.

If you have any questions or comments, please feel free to contact me at the above address or at (414) 263-8644. Please refer to the FID number at the top of this letter in any future correspondence. Future correspondence should be sent directly to the Remediation and Redevelopment Program Assistant Vicky Stovall (414-263-8688) at the above address.

Sincerely,

John J. Hnat, P.G., C.P.G.
Project Manager\Senior Hydrogeologist
Southeast Region
Remediation and Redevelopment

C: Kurt McClung, URS
WDNR SER Files

* 0 9 1 6 7 4 0 0 *

DOC.# 09167400

REGISTER'S OFFICE | SS
Milwaukee County, WI|

RECORDED 01/18/2006 11:08AM

JOHN LA FAVE
REGISTER OF DEEDS

AMOUNT: 11.00

Document Number

STATE BAR OF WISCONSIN FORM 1 – 2000
WARRANTY DEED

This Deed, made between Dangie Holdings, LLC, David Jorgensen, LLC and Craig Jorgensen, LLC Grantor, and Castle Schroeder, LLC Grantee.

Grantor, for a valuable consideration, conveys to Grantee the following described real estate in Milwaukee County, State of Wisconsin (the "Property") (if more space is needed, please attach addendum):

Lot One (1) in OPUS NORTH, being a Subdivision of part of the Southwest One-quarter (1/4) and the Southeast One-quarter (1/4) of the Northeast One-quarter (1/4) of Section Two (2), in Township Eight (8) North, Range Twenty-one (21) East, in the Village of Brown Deer, County of Milwaukee, State of Wisconsin.

Recording Area

Name and Return Address

Mr. William Eiseman

Castle Realty Associates Inc.

1400 East Fox Lane

Fox Point, WI 53217

TRANSFER
$ 12,000.00
FEE

Together with all appurtenant rights, title and interests.

010-0149-000
Parcel Identification Number (PIN)
This is not homestead property.

Grantor warrants that the title to the Property is good, indefeasible in fee simple and free and clear of all liens and encumbrances except Municipal and Zoning Ordinances and Agreements entered under them, recorded easements for the distribution of utility and municipal services, recorded building and use restrictions and covenants, general taxes levied in the year of closing and will warranty and defend the same.

Dated this 12th day of January, 2006.

David Jorgensen, LLC

* David Jorgensen, Sole Member

Craig Jorgensen, LLC

* Craig Jorgensen, Sole Member

Dangie Holdings, LLC

* Daniel B. Genzel, Member

*

AUTHENTICATION

Signature(s) ____ authenticated this _____ day of _____, _____.

*

TITLE: MEMBER STATE BAR OF WISCONSIN
(If not, _____ authorized by § 706.06, Wis. Stats.)

THIS INSTRUMENT WAS DRAFTED BY

Marvin Ripp

(Signatures may be authenticated or acknowledged. Both are not necessary.)

ACKNOWLEDGMENT

STATE OF WISCONSIN)
) ss.
Waukesha County)

Personally came before me this 12th day of January, 2006, the above named Daniel B. Genzel, David Jorgensen and Craig Jorgensen to me known to be the person (s) who executed the foregoing instrument and acknowledged the same.

* Joseph E. Tierney

Notary Public, State of Wisconsin
My Commission is permanent. (If not, state expiration date: _____, _____.)

*Names of persons signing in any capacity must be typed or printed below their signature.

5573737
REGISTER'S OFFICE
Milwaukee County, Wis.
RECORDED AT 2:14 PM
NOV 2 1982
FEE 7.00 PAGES 65
REGISTER OF DEEDS

OPUS NORTH

BEING A SUBDIVISION OF PART OF THE SOUTHWEST QUARTER AND SOUTHEAST QUARTER OF THE NORTHEAST QUARTER OF SECTION 2, TOWN 8 NORTH, RANGE 21 EAST, VILLAGE OF BROWN DEER, MILWAUKEE COUNTY, WISCONSIN.

There are no objections to this plat with respect to Secs. 236.15, 236.16, 236.20 and 236.21 (1) and (2), Wis. Stats., ch. 33 of the Wis. Admin. Code as provided by Sec. 236.12 (8), Wis. Stats., or by the County Planning Agency.

Certified this 24th day of August, 1982

Duane A Stern
Department of Development

WISCONSIN LAND SURVEYOR
ROBERT ALLEN
S-1662
MILWAUKEE, WIS.

Dated this 21st day of July, 1982
Revised this 5th day of September, 1982.

Robert A. Allen, P.E., L.S.
Allen Engineering, Inc.
20 W320 Concord Court
Delafield, Wisconsin 53018
(414) 544-5666

Sheet 1 of 2 Sheets

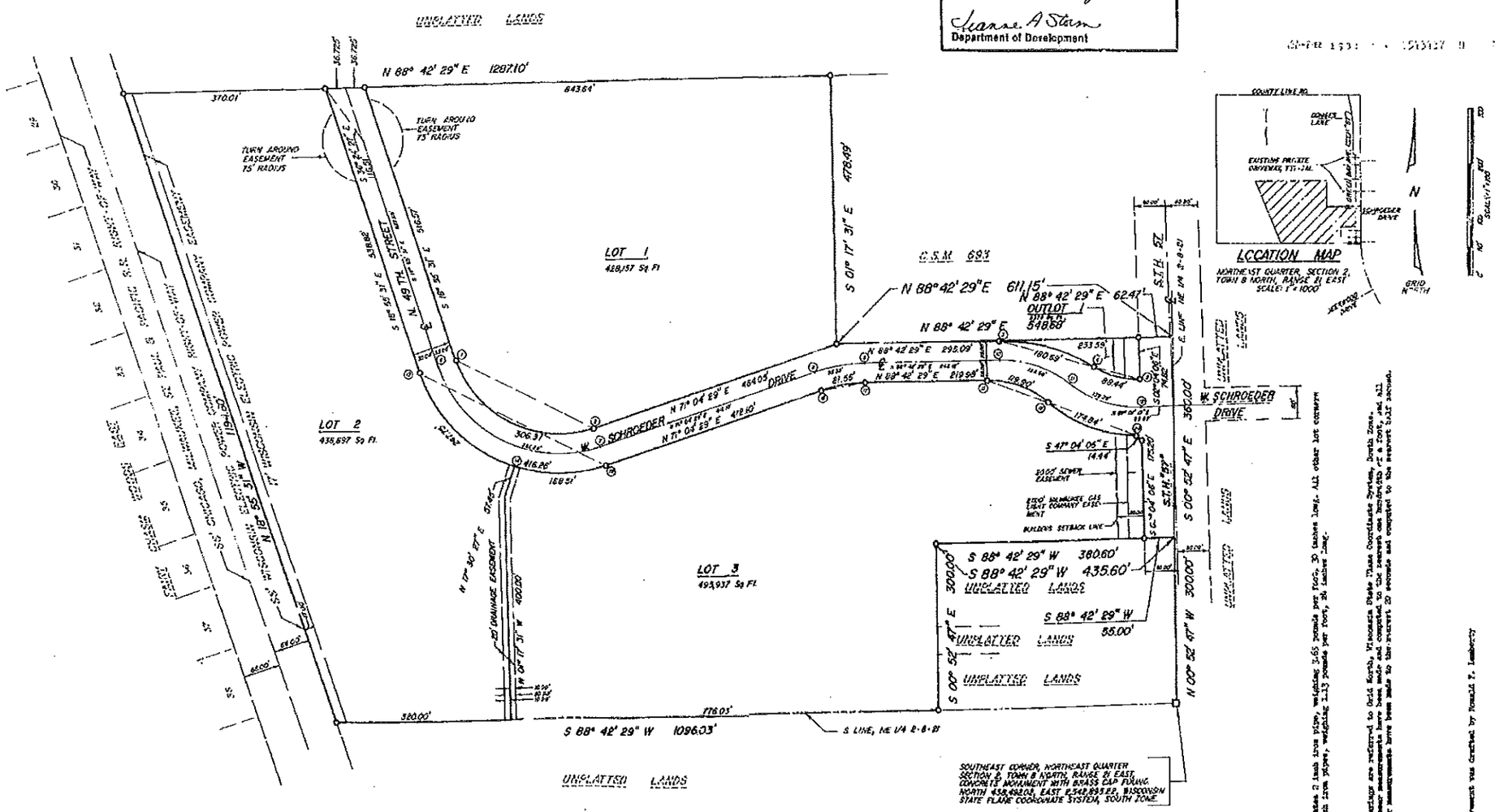

LEGEND:
○ Indicates 2 inch iron pipe, weighing 3.65 pounds per foot, 30 inches long. All other lot corners have 1 inch iron pipes, weighing 1.13 pounds per foot, 24 inches long.

NOTES:
1. All bearings are referred to Grid North, Wisconsin State Plane Coordinate System, South Zone.
2. All linear measurements have been made and computed to the nearest one hundredth of a foot, and all angular measurements have been made to the nearest 20 seconds and computed to the nearest 1:12 seconds.

This instrument was drafted by Ronald F. Lamberty

OPUS NORTH

BEING A SUBDIVISION OF PART OF THE SOUTHWEST QUARTER AND SOUTHEAST QUARTER OF THE NORTHEAST QUARTER OF SECTION 2, TOWN 8 NORTH, RANGE 21 EAST, VILLAGE OF BROWN DEER, MILWAUKEE COUNTY, WISCONSIN.

Curve	Lot	Arc	Chord	Chord Bearing	Central Angle	Deflection Angle	Radius	Tangent Bearing	Second Tangent Bearing
1-2	1	95.31'	95.27'	N63° 55' 31.0"E	26° 00' 00.0"	47° 00' 00.0"	210.00'	N38° 55' 31"E	N73° 04' 29"E
3-4	OL-1	320.69'	178.00'	S78° 57' 23.5"E	92° 00' 00.0"	46° 00' 00.0"	200.00'	N69° 42' 29"E	S23° 17' 31"E
4-5	OL-1	88.44'	87.16'	S45° 10' 51.0"E	33° 45' 50.0"	16° 53' 25.0"	150.00'	S28° 17' 16"E	S61° 43' 06"E
6-7		361.25'	325.27'	N63° 55' 31.0"E	50° 00' 00.0"	25° 00' 00.0"	230.00'	N38° 55' 31"E	N73° 04' 29"E
8-9		92.33'	91.96'	N72° 53' 29.0"E	17° 38' 00.0"	8° 49' 00.0"	300.00'	N73° 04' 29"E	N64° 42' 29"E
10-11		135.68'	134.03'	S71° 42' 32.0"E	39° 00' 00.0"	19° 34' 30.0"	200.00'	N64° 42' 29"E	S23° 08' 13"E
11-12		192.39'	130.58'	S23° 08' 28.5"E	30° 33' 33.0"	15° 21' 26.5"	600.00'	S23° 08' 13"E	N87° 21' 54"E
13-14		315.26'	314.77'	N63° 55' 31.0"E	90° 00' 00.0"	45° 00' 00.0"	200.00'	N18° 55' 31"E	N73° 04' 29"E
13-14	2	247.75'	238.03'	S45° 42' 50.0"E	50° 34' 02.0"	25° 17' 01.0"	300.00'	N18° 55' 31"E	S73° 04' 29"E
14-15	4	168.51'	165.68'	N69° 17' 03.0"E	38° 28' 58.0"	19° 12' 29.0"	350.00'	N38° 32' 33"E	N73° 04' 29"E
15-17	3	81.56'	81.53'	N73° 53' 29.0"E	17° 38' 00.0"	8° 49' 00.0"	265.00'	N73° 04' 29"E	N64° 42' 29"E
15-19	3	119.69'	117.28'	S50° 38' 31.5"E	38° 38' 00.0"	20° 19' 00.0"	165.00'	N38° 42' 29"E	S59° 21' 31"E
19-20	3	174.84'	173.29'	S69° 41' 46.0"E	40° 04' 10.0"	20° 02' 05.0"	250.00'	S69° 39' 31"E	S89° 43' 41"E

SURVEYOR'S CERTIFICATE

I, Robert A. Silmer, Registered Land Surveyor, hereby certify: That I have surveyed, divided and mapped OPUS NORTH, being a subdivision of part of the Southwest Quarter and Southeast Quarter of the Northeast Quarter of Section 2, Town 8 North, Range 21 East, Village of Brown Deer, Milwaukee County, Wisconsin, bounded and described as follows:

Commencing at the Southeast Corner of said Quarter Section; thence North 00° 52' 47" West along the east line of said Quarter Section 300.00 feet to the place of beginning of the lands hereinafter described; thence South 88° 42' 29" West on a line parallel to the south line of said Quarter Section 435.60 feet; thence South 00° 52' 47" East on a line parallel to the east line of said Quarter Section 300.00 feet to a point in the south line of said Quarter Section; thence South 88° 42' 29" West along the south line of said Quarter Section 1096.03 feet to a point in the east line of the Right of Way of the Wisconsin Electric Power Company; thence North 18° 55' 31" West along the east line of said Right of Way 1194.60 feet; thence North 88° 42' 29" East on a line parallel to the south line of said Quarter Section 1287.10 feet; thence South 01° 17' 31" East along the west line of Certified Survey Map No. 693, being a map in said Quarter Section 478.49 feet; thence North 88° 42' 29" East along the south line of Certified Survey Map No. 693 aforesaid, being a line parallel to the south line of said Quarter Section 611.15 feet; thence South 00° 52' 47" East along the east line of said Quarter Section 360.00 feet to the place of beginning, containing 35.134095 acres. Together with an easement for ingress and egress over the South 30 feet of Certified Survey Map No. 693, reserved in warranty deed recorded in Real 362, Image 11 as Document No. 4321181 excepting that portion taken for public highway purposes.

That I have made such survey, land division and map by the direction of OPUS CORPORATION, owner of said land.

That such plat is a correct representation of all the exterior boundaries of the land surveyed and the land division thereof made.

That I have fully complied with the provisions of Chapter 236 of the Wisconsin Statutes and the Subdivision Regulations of the Village of Brown Deer in surveying, dividing and mapping the same.

Dated this 23rd day of July, 1982.
Revised this 1st day of September, 1982.

WISCONSIN ROBERT ALLEN SILMER S-904 MILWAUKEE, WIS. LAND SURVEYOR

Robert A. Silmer, Registered
Wisconsin Land Surveyor #904
Silmer Engineering, Inc.

CORPORATE OWNER'S CERTIFICATE OF DEDICATION

OPUS CORPORATION, a corporation duly organized and existing under and by virtue of the laws of the State of Minnesota, as owner, do hereby certify that said corporation caused the land described on this plat to be surveyed, divided, mapped and dedicated as represented on this plat.

OPUS CORPORATION, as owner, does further certify that this plat is required by S. 236.12 or S. 236.10 of the Wisconsin Statutes, to be submitted to the following for approval or objection:

1. Department of Development.
2. Department of Transportation, Division of Highways and Transportation Facilities.
3. Milwaukee County Planning Commission.
4. Village of Brown Deer.

OPUS CORPORATION, owner, hereby restricts Outlot 1 and Lot 3, in that no owner, possessor, user, nor licensee, nor other person shall have any right of direct vehicular ingress or egress with State Trunk Highway "57" or Green Bay Avenue, as shown on the plat; it being expressly intended that this restriction shall constitute a restriction for the benefit of the public according to Section 236.293, Wisconsin Statutes, and shall be enforceable by the State Highway Commission.

IN WITNESS WHEREOF, the said OPUS CORPORATION, has caused these presents to be signed by Robert Dahlin, its president and James Tucker, its secretary, at Minnetonka, Minnesota and its corporate seal to be hereunto affixed this day of , 1982.

IN THE PRESENCE OF:

Dan F. Nicol
Frank T. Andersen

OPUS CORPORATION

Robert Dahlin, President

James Tucker, Secretary

STATE OF MINNESOTA) SS
COUNTY OF HENNEPIN)

Personally came before me this 15th day of OCTOBER, 1982, Robert Dahlin, President and James Tucker, Secretary of the above named corporation, to me known to be the persons who executed the foregoing instrument and to me known to be such President and Secretary of said corporation and acknowledged that they executed the foregoing instrument as such officers and as the deed of said corporation by its authority.

Carol L. Loxley
Notary Public
Hennepin County, Minnesota
My commission expires

CAROL L. LOXLEY NOTARY PUBLIC-MINNESOTA HENNEPIN COUNTY

There are no objections to this plat with respect to Sec. 236.15, 236.16, 236.20 and 236.21 (1) and (2), Wis. Stats., by 23 of the Wis. Admin. Code as provided by Sec. 236.12 (10), Wis. Stats., or by the County Planning Agency.

Certified this 26th day of August 1982

Jeanne A Storm
Department of Development

COUNTY TREASURER'S CERTIFICATE

STATE OF WISCONSIN) SS
COUNTY OF MILWAUKEE)

I, Paul J. McGovernek, being the duly elected, qualified and acting treasurer of the County of Milwaukee, do hereby certify that the records in my office show no unredeemed tax sales and no unpaid taxes or special assessments as of Nov. 1, 1982 affecting the lands included in the Plat of OPUS NORTH.

Date: Nov 1, 1982.

Paul J. McGovernek, County Treasurer

PLAN COMMISSION CERTIFICATE

STATE OF WISCONSIN) SS
COUNTY OF MILWAUKEE)

Approved this 9th day of August , 1982.

Brown Deer Plan Commission

Earl McGovern, Chairman

VILLAGE BOARD RESOLUTION

RESOLVED, that the plat of OPUS NORTH in the Village of Brown Deer, Wisconsin, owner be and the same, is hereby approved by the Village Board.

Signed

Earl McGovern, President of the Village Board

I hereby certify that the foregoing is a true copy of a resolution duly adopted by the Village Board of the Village of Brown Deer, Wisconsin, on the 18th day of October, 1982.

Norma R. Cook
Village Clerk

CORPORATE SEAL Village of Brown Deer WISCONSIN

CERTIFICATE OF VILLAGE TREASURER

STATE OF WISCONSIN) SS
COUNTY OF MILWAUKEE)

I, Ronald Kraier, the duly appointed, qualified and acting Village Treasurer of the Village of Brown Deer, Milwaukee County, Wisconsin, do hereby certify that in accordance with the records in my office there are no unpaid taxes or unpaid special assessments as of 10-18-82 affecting the lands included in the Plat of OPUS NORTH.

Ronald Kraier, Village Treasurer

~~CERTIFICATE OF VILLAGE CLERK~~

~~STATE OF WISCONSIN) SS~~
~~COUNTY OF MILWAUKEE)~~

~~I, , being the duly appointed, qualified and acting Village Clerk of the Village of Brown Deer, do hereby certify that copies of this plat were forwarded as required by s. 236.12 (2) on the day of , 1982, and that within the 20-day limit set by s. 236.12 (3) all objections to the plat have been met.~~

~~Date: Village Clerk~~

This instrument was drafted by Ronald P. Lamberty

RU 1480 PG 652

Statement of Legal Property Description Accuracy

FOR

Parcel Identification Number: 010-0149-000
4600 West Schroeder Drive
Brown Deer, Wisconsin 53223
BRRTS No. 03-41-003570

The Milwaukee County Register of Deeds Office provided the deed that contains the following legal description of the above-mentioned property:

> Lot One (1) in OPUS NORTH, being a Subdivision of part of the Southwest One-quarter (1/4) and the Southeast One-quarter (1/4) of the Northeast One-quarter (1/4) of Section Two (2), in Township Eight (8) North, Range Twenty-one (21) East, in the Village of Brown Deer, County of Milwaukee, State of Wisconsin.

To the best of my knowledge, this information is accurate.

Timothy Blakeley

Timothy Blakeley

April 7, 2008

Date

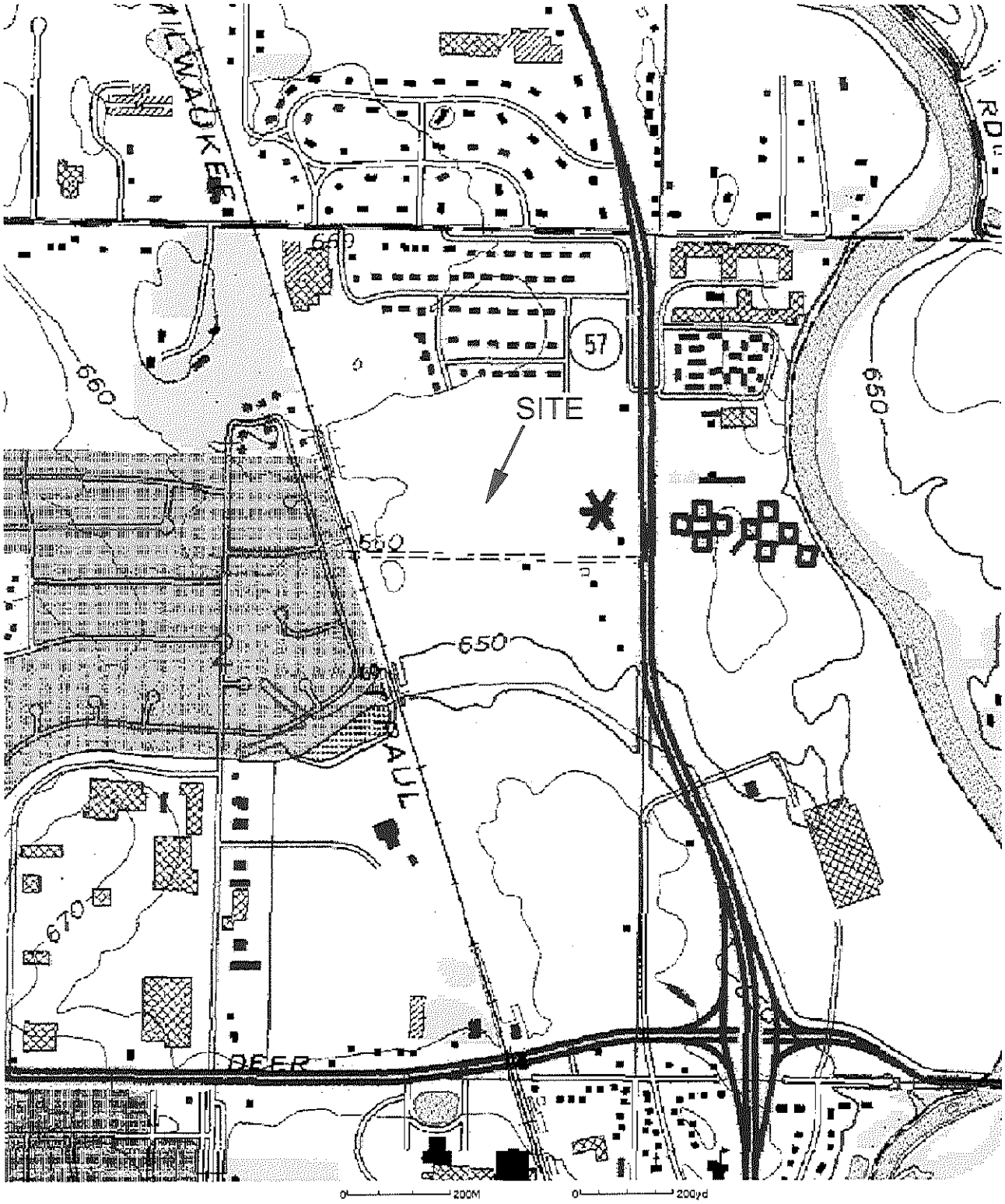

NORTHBROOKE HOSPITAL
BROWN DEER, WISCONSIN

FIGURE 1
SITE LOCATION MAP

DRAWN BY: MMM	URS
PROJ. NO.: 25688092.00602	
DATE: DECEMBER 28, 2006	

P:\USDI\25688392 Tenet Northbrooke\DRAWINGS - FIGURES - PHOTOS\DRAWINGS\01 SITE LOCATION MAP.dwg Username_Fink Jan 11, 2008 - 10:37am

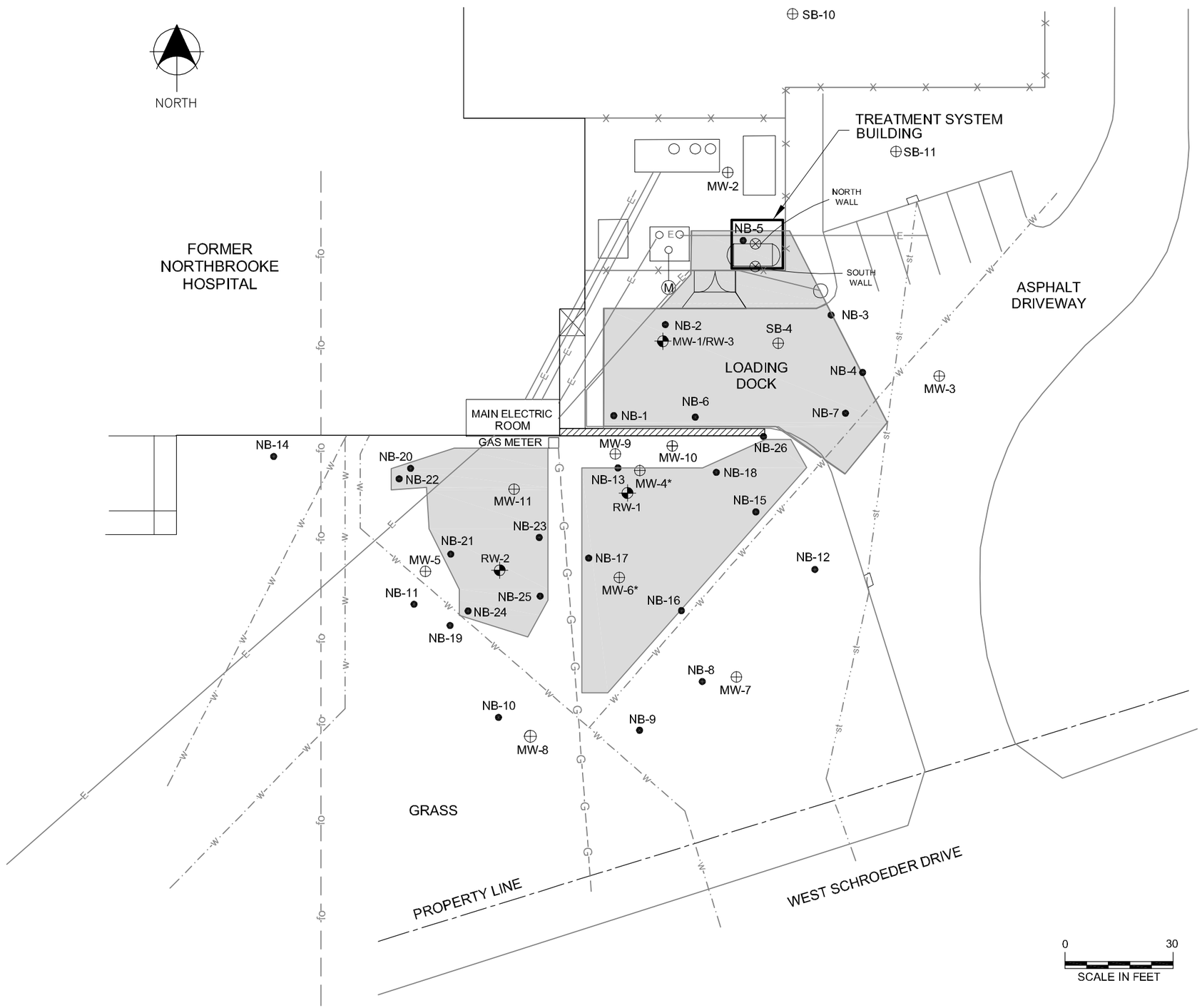

LEGEND

RW-1	RECOVERY WELL
MW-3	MONITORING WELL
SB-3	SOIL BORING
NB-24	SOIL SAMPLE
MW-4*	WELL ABANDONED 10/25/96
NORTH WALL	UST CLOSURE SAMPLE
	20 FOOT TALL BRICK WALL
	FENCE
	FORMER 2,000 GAL. FIBERGLASS UST
	TRANSFORMER
	SOIL EXCAVATION AREA
—G—	UNDERGROUND GAS LINE
—W—	UNDERGROUND WATER LINE
—st—	UNDERGROUND STORM WATER
—fo—	UNDERGROUND FIBER OPTICS
—E—	UNDERGROUND ELECTRIC

NORTHBROOKE HOSPITAL
BROWN DEER, WISCONSIN

FIGURE 2
SITE PLAN

DRAWN BY: MMM
PROJ. NO.: 25688092.00603
DATE: JANUARY 11, 2008

URS

P:\CED\25688092 Tenet Northbrooke\DRAWINGS – FIGURES – PHOTOS\CLOSURE REPORT 9-27-07\DELIVERABLES\Fig 2 – Site Plan.dwg User:renee_flink Feb 08, 2008 – 4:12pm

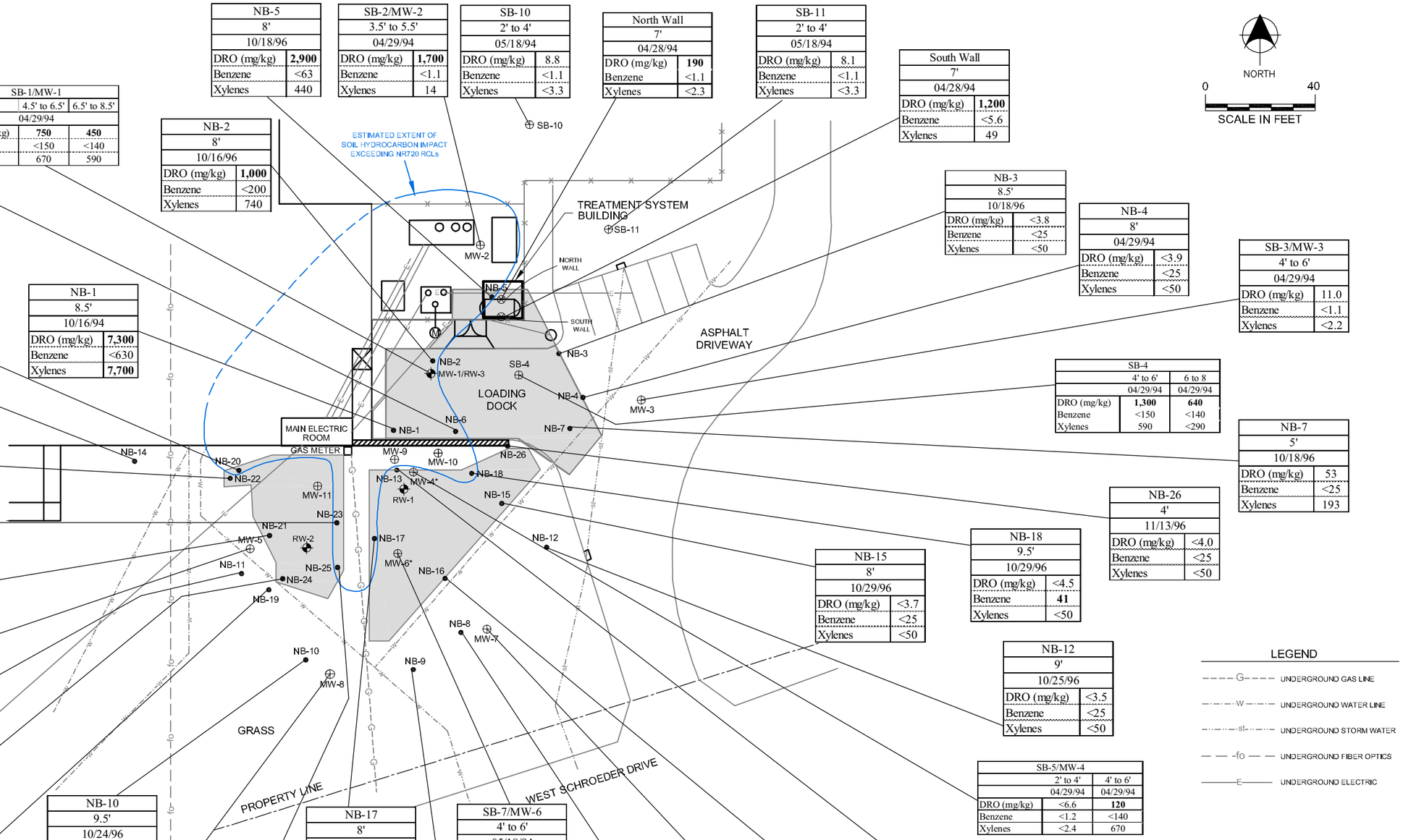

NB-5	
8'	
10/18/96	
DRO (mg/kg)	**2,900**
Benzene	<63
Xylenes	440

SB-2/MW-2	
3.5' to 5.5'	
04/29/94	
DRO (mg/kg)	**1,700**
Benzene	<1.1
Xylenes	14

SB-10	
2' to 4'	
05/18/94	
DRO (mg/kg)	8.8
Benzene	<1.1
Xylenes	<3.3

North Wall	
7'	
04/28/94	
DRO (mg/kg)	**190**
Benzene	<1.1
Xylenes	<2.3

SB-11	
2' to 4'	
05/18/94	
DRO (mg/kg)	8.1
Benzene	<1.1
Xylenes	<3.3

South Wall	
7'	
04/28/94	
DRO (mg/kg)	**1,200**
Benzene	<5.6
Xylenes	49

SB-1/MW-1		
	4.5' to 6.5'	6.5' to 8.5'
04/29/94		
DRO (mg/kg)	**750**	**450**
Benzene	<150	<140
Xylenes	670	590

NB-2	
8'	
10/16/96	
DRO (mg/kg)	**1,000**
Benzene	<200
Xylenes	740

NB-3	
8.5'	
10/18/96	
DRO (mg/kg)	<3.8
Benzene	<25
Xylenes	<50

NB-4	
8'	
04/29/94	
DRO (mg/kg)	<3.9
Benzene	<25
Xylenes	<50

SB-3/MW-3	
4' to 6'	
04/29/94	
DRO (mg/kg)	11.0
Benzene	<1.1
Xylenes	<2.2

NB-6	
8'	
10/18/96	
DRO (mg/kg)	**500**
Benzene	**230**
Xylenes	2,290

NB-20	
7'	
11/01/96	
DRO (mg/kg)	**1,000**
Benzene	<100
Xylenes	840

NB-1	
8.5'	
10/16/94	
DRO (mg/kg)	**7,300**
Benzene	<630
Xylenes	**7,700**

NB-14	
9.5'	
10/25/96	
DRO (mg/kg)	<3.9
Benzene	<25
Xylenes	<50

SB-4		
	4' to 6'	6 to 8
	04/29/94	04/29/94
DRO (mg/kg)	**1,300**	**640**
Benzene	<150	<140
Xylenes	590	<290

NB-22	
7'	
11/01/96	
DRO (mg/kg)	<4.0
Benzene	<25
Xylenes	<50

NB-7	
5'	
10/18/96	
DRO (mg/kg)	53
Benzene	<25
Xylenes	193

NB-23	
7'	
11/01/96	
DRO (mg/kg)	**3,200**
Benzene	<250
Xylenes	3,180

NB-26	
4'	
11/13/96	
DRO (mg/kg)	<4.0
Benzene	<25
Xylenes	<50

NB-21	
8'	
11/01/96	
DRO (mg/kg)	<4.0
Benzene	<25
Xylenes	<50

NB-18	
9.5'	
10/29/96	
DRO (mg/kg)	<4.5
Benzene	**41**
Xylenes	<50

NB-15	
8'	
10/29/96	
DRO (mg/kg)	<3.7
Benzene	<25
Xylenes	<50

SB-6/MW-5	
4' to 6'	
05/18/94	
DRO (mg/kg)	12.1
Benzene	<1.1
Xylenes	<3.3

NB-12	
9'	
10/25/96	
DRO (mg/kg)	<3.5
Benzene	<25
Xylenes	<50

NB-11	
10'	
10/24/96	
DRO (mg/kg)	<3.6
Benzene	<25
Xylenes	<50

SB-5/MW-4		
	2' to 4'	4' to 6'
	04/29/94	04/29/94
DRO (mg/kg)	<6.6	**120**
Benzene	<1.2	<140
Xylenes	<2.4	670

NB-10	
9.5'	
10/24/96	
DRO (mg/kg)	<4.0
Benzene	<25
Xylenes	<50

NB-17	
8'	
10/29/96	
DRO (mg/kg)	**480**
Benzene	<200
Xylenes	1,760

SB-7/MW-6	
4' to 6'	
05/18/94	
DRO (mg/kg)	**4,300**
Benzene	<100
Xylenes	600

NB-24	
7'	
11/01/96	
DRO (mg/kg)	<5.1
Benzene	<25
Xylenes	<50

NB-13	
10'	
10/25/96	
DRO (mg/kg)	16
Benzene	<100
Xylenes	1,880

NB-19	
9'	
11/01/96	
DRO (mg/kg)	<3.8
Benzene	<25
Xylenes	<50

SB-9/MW-8	
4' to 6'	
05/18/94	
DRO (mg/kg)	10.4
Benzene	<1.2
Xylenes	<3.6

NB-25	
7'	
11/01/96	
DRO (mg/kg)	**780**
Benzene	<130
Xylenes	770

NB-9	
9.8'	
10/24/96	
DRO (mg/kg)	<4.0
Benzene	<25
Xylenes	<50

NB-8	
10'	
10/24/96	
DRO (mg/kg)	<3.7
Benzene	<25
Xylenes	<50

SB-8/MW-7	
4' to 6'	
05/18/94	
DRO (mg/kg)	5.0
Benzene	<1.2
Xylenes	<3.6

NB-16	
9'	
10/29/96	
DRO (mg/kg)	<3.8
Benzene	<25
Xylenes	<50

LEGEND

- UNDERGROUND GAS LINE
- UNDERGROUND WATER LINE
- UNDERGROUND STORM WATER
- UNDERGROUND FIBER OPTICS
- UNDERGROUND ELECTRIC

NORTHBROOKE HOSPITAL
BROWN DEER, WISCONSIN

FIGURE 3
SOIL SAMPLE ANALYTICAL RESULTS

DRAWN BY: MMM
PROJ. NO.: 25688092.00603
DATE: JANUARY 11, 2008

URS

P:\GED\25688092 Tenet Northbrooke\DRAWINGS – FIGURES – PHOTOS\CLOSURE REPORT 9-27-07\DELIVERABLES\Fig 3 – Soil Sample Analytical Results.dwg User: renee_flink Mar 12, 2008 – 10:10am

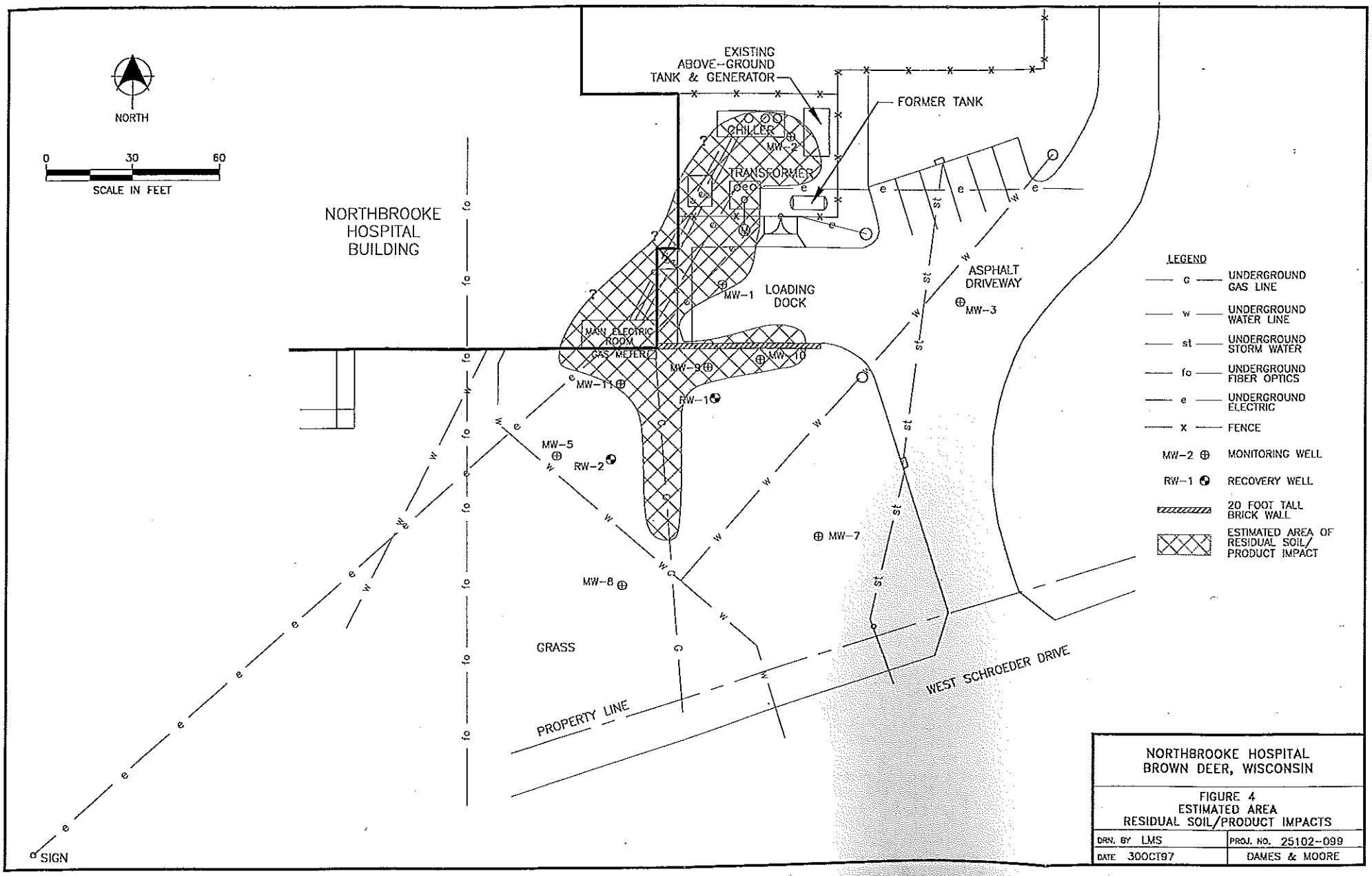
NORTH
0 30 60
SCALE IN FEET
NORTHBROOKE HOSPITAL BUILDING
EXISTING ABOVE-GROUND TANK & GENERATOR
FORMER TANK
CHILLER
TRANSFORMER
MW-2
MW-1
LOADING DOCK
ASPHALT DRIVEWAY
MW-3
MAIN ELECTRIC ROOM
GAS METER
MW-9
MW-10
MW-11
RW-1
MW-5
RW-2
MW-7
MW-8
GRASS
PROPERTY LINE
WEST SCHROEDER DRIVE
SIGN
LEGEND
G UNDERGROUND GAS LINE
W UNDERGROUND WATER LINE
ST UNDERGROUND STORM WATER
FO UNDERGROUND FIBER OPTICS
E UNDERGROUND ELECTRIC
X FENCE
MW-2 MONITORING WELL
RW-1 RECOVERY WELL
20 FOOT TALL BRICK WALL
ESTIMATED AREA OF RESIDUAL SOIL/ PRODUCT IMPACT
NORTHBROOKE HOSPITAL
BROWN DEER, WISCONSIN
FIGURE 4
ESTIMATED AREA
RESIDUAL SOIL/PRODUCT IMPACTS
DRN. BY LMS
PROJ. NO. 25102-099
DATE 30OCT97
DAMES & MOORE
FILE: P:\25102\099\FIGURES\IMPACT.DWG

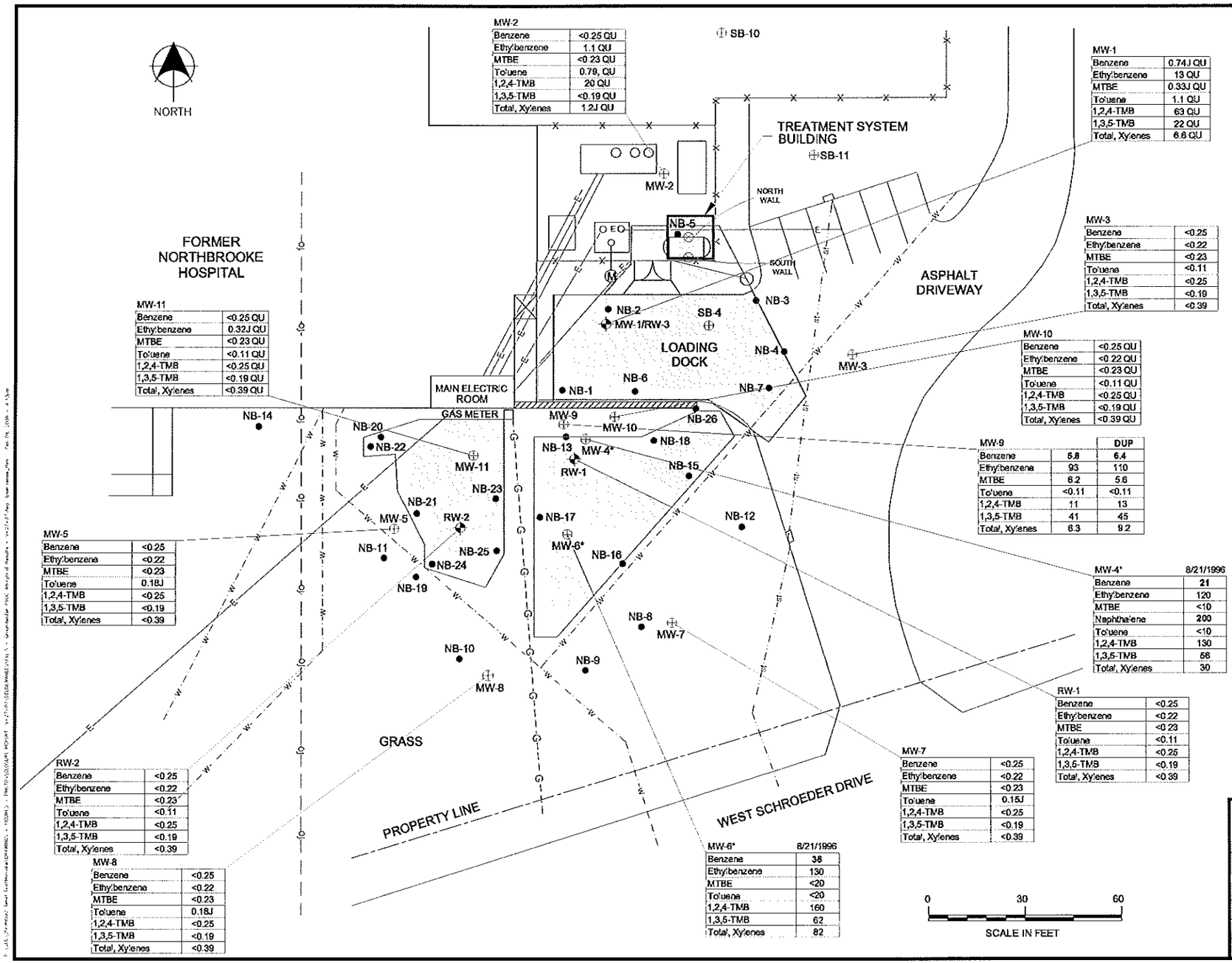

MW-2	
Benzene	<0.25 QU
Ethylbenzene	1.1 QU
MTBE	<0.23 QU
Toluene	0.79, QU
1,2,4-TMB	20 QU
1,3,5-TMB	<0.19 QU
Total, Xylenes	1.2J QU

MW-1	
Benzene	0.74J QU
Ethylbenzene	13 QU
MTBE	0.33J QU
Toluene	1.1 QU
1,2,4-TMB	63 QU
1,3,5-TMB	22 QU
Total, Xylenes	6.6 QU

MW-3	
Benzene	<0.25
Ethylbenzene	<0.22
MTBE	<0.23
Toluene	<0.11
1,2,4-TMB	<0.25
1,3,5-TMB	<0.19
Total, Xylenes	<0.39

MW-10	
Benzene	<0.25 QU
Ethylbenzene	<0.22 QU
MTBE	<0.23 QU
Toluene	<0.11 QU
1,2,4-TMB	<0.25 QU
1,3,5-TMB	<0.19 QU
Total, Xylenes	<0.39 QU

MW-11	
Benzene	<0.25 QU
Ethylbenzene	0.32J QU
MTBE	<0.23 QU
Toluene	<0.11 QU
1,2,4-TMB	<0.25 QU
1,3,5-TMB	<0.19 QU
Total, Xylenes	<0.39 QU

MW-9		DUP
Benzene	5.8	6.4
Ethylbenzene	93	110
MTBE	6.2	5.6
Toluene	<0.11	<0.11
1,2,4-TMB	11	13
1,3,5-TMB	41	45
Total, Xylenes	6.3	9.2

MW-5	
Benzene	<0.25
Ethylbenzene	<0.22
MTBE	<0.23
Toluene	0.18J
1,2,4-TMB	<0.25
1,3,5-TMB	<0.19
Total, Xylenes	<0.39

MW-4*	8/21/1996
Benzene	**21**
Ethylbenzene	120
MTBE	<10
Naphthalene	200
Toluene	<10
1,2,4-TMB	130
1,3,5-TMB	56
Total, Xylenes	30

RW-1	
Benzene	<0.25
Ethylbenzene	<0.22
MTBE	<0.23
Toluene	<0.11
1,2,4-TMB	<0.25
1,3,5-TMB	<0.19
Total, Xylenes	<0.39

MW-7	
Benzene	<0.25
Ethylbenzene	<0.22
MTBE	<0.23
Toluene	0.15J
1,2,4-TMB	<0.25
1,3,5-TMB	<0.19
Total, Xylenes	<0.39

RW-2	
Benzene	<0.25
Ethylbenzene	<0.22
MTBE	<0.23
Toluene	<0.11
1,2,4-TMB	<0.25
1,3,5-TMB	<0.19
Total, Xylenes	<0.39

MW-6*	8/21/1996
Benzene	36
Ethylbenzene	130
MTBE	<20
Toluene	<20
1,2,4-TMB	160
1,3,5-TMB	62
Total, Xylenes	82

MW-8	
Benzene	<0.25
Ethylbenzene	<0.22
MTBE	<0.23
Toluene	0.18J
1,2,4-TMB	<0.25
1,3,5-TMB	<0.19
Total, Xylenes	<0.39

LEGEND

- RW-1 — RECOVERY WELL
- MW-3 — MONITORING WELL
- MW-4* — WELLS ABANDONED 10/25/96
- 20 FOOT TALL BRICK WALL
- FENCE
- FORMER 2,000 GAL. FIBERGLASS UST
- TRANSFORMER
- SOIL EXCAVATION AREA
- UNDERGROUND GAS LINE
- UNDERGROUND WATER LINE
- UNDERGROUND STORM WATER
- UNDERGROUND FIBER OPTICS
- UNDERGROUND ELECTRIC

WISCONSIN ADMINISTRATIVE CODE CHAPTER NR 140 ENFORCEMENT STANDARD

Benzene	5.0
Ethylbenzene	700
MTBE	60
Toluene	1,000
1,2,4-TMB	480
1,3,5-TMB	480
Total, Xylenes	10,000

NOTES:

ALL RESULTS ARE EXPRESSED IN MICROGRAMS PER LITER, µg/L (PARTS PER BILLION).

EXCEEDANCES OF THE NR 140 ARE PRESENTED IN BOLD TYPE.

MW-4 AND MW-6 WERE ABANDONED ON 10/25/96.

NORTHBROOKE HOSPITAL
BROWN DEER, WISCONSIN

FIGURE 5
GROUNDWATER PVOC ANALYTICAL RESULTS
SEPTEMBER 27, 2007

DRAWN BY: MMM
PROJ. NO.: 25688092.00603
DATE: JANUARY 11, 2008

URS

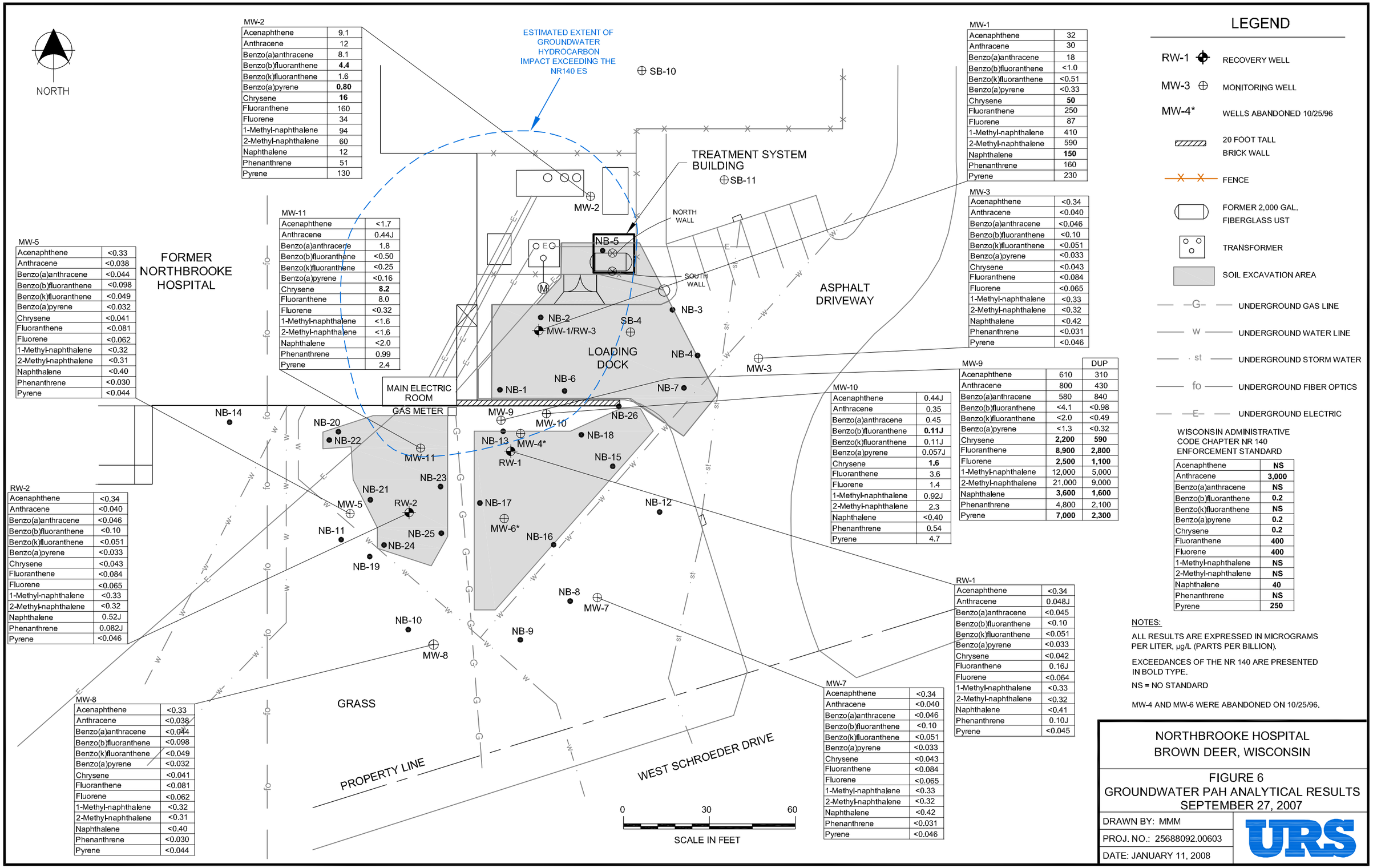

MW-2

Acenaphthene	9.1
Anthracene	12
Benzo(a)anthracene	8.1
Benzo(b)fluoranthene	**4.4**
Benzo(k)fluoranthene	1.6
Benzo(a)pyrene	**0.80**
Chrysene	**16**
Fluoranthene	160
Fluorene	34
1-Methyl-naphthalene	94
2-Methyl-naphthalene	60
Naphthalene	12
Phenanthrene	51
Pyrene	130

MW-1

Acenaphthene	32
Anthracene	30
Benzo(a)anthracene	18
Benzo(b)fluoranthene	<1.0
Benzo(k)fluoranthene	<0.51
Benzo(a)pyrene	<0.33
Chrysene	**50**
Fluoranthene	250
Fluorene	87
1-Methyl-naphthalene	410
2-Methyl-naphthalene	590
Naphthalene	**150**
Phenanthrene	160
Pyrene	230

MW-3

Acenaphthene	<0.34
Anthracene	<0.040
Benzo(a)anthracene	<0.046
Benzo(b)fluoranthene	<0.10
Benzo(k)fluoranthene	<0.051
Benzo(a)pyrene	<0.033
Chrysene	<0.043
Fluoranthene	<0.084
Fluorene	<0.065
1-Methyl-naphthalene	<0.33
2-Methyl-naphthalene	<0.32
Naphthalene	<0.42
Phenanthrene	<0.031
Pyrene	<0.046

MW-11

Acenaphthene	<1.7
Anthracene	0.44J
Benzo(a)anthracene	1.8
Benzo(b)fluoranthene	<0.50
Benzo(k)fluoranthene	<0.25
Benzo(a)pyrene	<0.16
Chrysene	**8.2**
Fluoranthene	8.0
Fluorene	<0.32
1-Methyl-naphthalene	<1.6
2-Methyl-naphthalene	<1.6
Naphthalene	<2.0
Phenanthrene	0.99
Pyrene	2.4

MW-5

Acenaphthene	<0.33
Anthracene	<0.038
Benzo(a)anthracene	<0.044
Benzo(b)fluoranthene	<0.098
Benzo(k)fluoranthene	<0.049
Benzo(a)pyrene	<0.032
Chrysene	<0.041
Fluoranthene	<0.081
Fluorene	<0.062
1-Methyl-naphthalene	<0.32
2-Methyl-naphthalene	<0.31
Naphthalene	<0.40
Phenanthrene	<0.030
Pyrene	<0.044

MW-9

		DUP
Acenaphthene	610	310
Anthracene	800	430
Benzo(a)anthracene	580	840
Benzo(b)fluoranthene	<4.1	<0.98
Benzo(k)fluoranthene	<2.0	<0.49
Benzo(a)pyrene	<1.3	<0.32
Chrysene	**2,200**	**590**
Fluoranthene	**8,900**	**2,800**
Fluorene	**2,500**	**1,100**
1-Methyl-naphthalene	12,000	5,000
2-Methyl-naphthalene	21,000	9,000
Naphthalene	**3,600**	**1,600**
Phenanthrene	4,800	2,100
Pyrene	**7,000**	**2,300**

MW-10

Acenaphthene	0.44J
Anthracene	0.35
Benzo(a)anthracene	0.45
Benzo(b)fluoranthene	**0.11J**
Benzo(k)fluoranthene	0.11J
Benzo(a)pyrene	0.057J
Chrysene	**1.6**
Fluoranthene	3.6
Fluorene	1.4
1-Methyl-naphthalene	0.92J
2-Methyl-naphthalene	2.3
Naphthalene	<0.40
Phenanthrene	0.54
Pyrene	4.7

RW-2

Acenaphthene	<0.34
Anthracene	<0.040
Benzo(a)anthracene	<0.046
Benzo(b)fluoranthene	<0.10
Benzo(k)fluoranthene	<0.051
Benzo(a)pyrene	<0.033
Chrysene	<0.043
Fluoranthene	<0.084
Fluorene	<0.065
1-Methyl-naphthalene	<0.33
2-Methyl-naphthalene	<0.32
Naphthalene	0.52J
Phenanthrene	0.082J
Pyrene	<0.046

RW-1

Acenaphthene	<0.34
Anthracene	0.048J
Benzo(a)anthracene	<0.045
Benzo(b)fluoranthene	<0.10
Benzo(k)fluoranthene	<0.051
Benzo(a)pyrene	<0.033
Chrysene	<0.042
Fluoranthene	0.16J
Fluorene	<0.064
1-Methyl-naphthalene	<0.33
2-Methyl-naphthalene	<0.32
Naphthalene	<0.41
Phenanthrene	0.10J
Pyrene	<0.045

MW-8

Acenaphthene	<0.33
Anthracene	<0.038
Benzo(a)anthracene	<0.044
Benzo(b)fluoranthene	<0.098
Benzo(k)fluoranthene	<0.049
Benzo(a)pyrene	<0.032
Chrysene	<0.041
Fluoranthene	<0.081
Fluorene	<0.062
1-Methyl-naphthalene	<0.32
2-Methyl-naphthalene	<0.31
Naphthalene	<0.40
Phenanthrene	<0.030
Pyrene	<0.044

MW-7

Acenaphthene	<0.34
Anthracene	<0.040
Benzo(a)anthracene	<0.046
Benzo(b)fluoranthene	<0.10
Benzo(k)fluoranthene	<0.051
Benzo(a)pyrene	<0.033
Chrysene	<0.043
Fluoranthene	<0.084
Fluorene	<0.065
1-Methyl-naphthalene	<0.33
2-Methyl-naphthalene	<0.32
Naphthalene	<0.42
Phenanthrene	<0.031
Pyrene	<0.046

WISCONSIN ADMINISTRATIVE CODE CHAPTER NR 140 ENFORCEMENT STANDARD

Acenaphthene	**NS**
Anthracene	**3,000**
Benzo(a)anthracene	**NS**
Benzo(b)fluoranthene	**0.2**
Benzo(k)fluoranthene	**NS**
Benzo(a)pyrene	**0.2**
Chrysene	**0.2**
Fluoranthene	**400**
Fluorene	**400**
1-Methyl-naphthalene	**NS**
2-Methyl-naphthalene	**NS**
Naphthalene	**40**
Phenanthrene	**NS**
Pyrene	**250**

NOTES:

ALL RESULTS ARE EXPRESSED IN MICROGRAMS PER LITER, µg/L (PARTS PER BILLION).

EXCEEDANCES OF THE NR 140 ARE PRESENTED IN BOLD TYPE.

NS = NO STANDARD

MW-4 AND MW-6 WERE ABANDONED ON 10/25/96.

NORTHBROOKE HOSPITAL
BROWN DEER, WISCONSIN

FIGURE 6
GROUNDWATER PAH ANALYTICAL RESULTS
SEPTEMBER 27, 2007

DRAWN BY: MMM
PROJ. NO.: 25688092.00603
DATE: JANUARY 11, 2008

URS

P:\GED\25688092 Tenet Northbrooke\DRAWINGS - FIGURES - PHOTOS\CLOSURE REPORT 9-27-07\DELIVERABLES\Fig 6 - Groundwater PAH Analytical Results - 9-27-07.dwg Usernames_fink Mar 11, 2008 - 9:41am

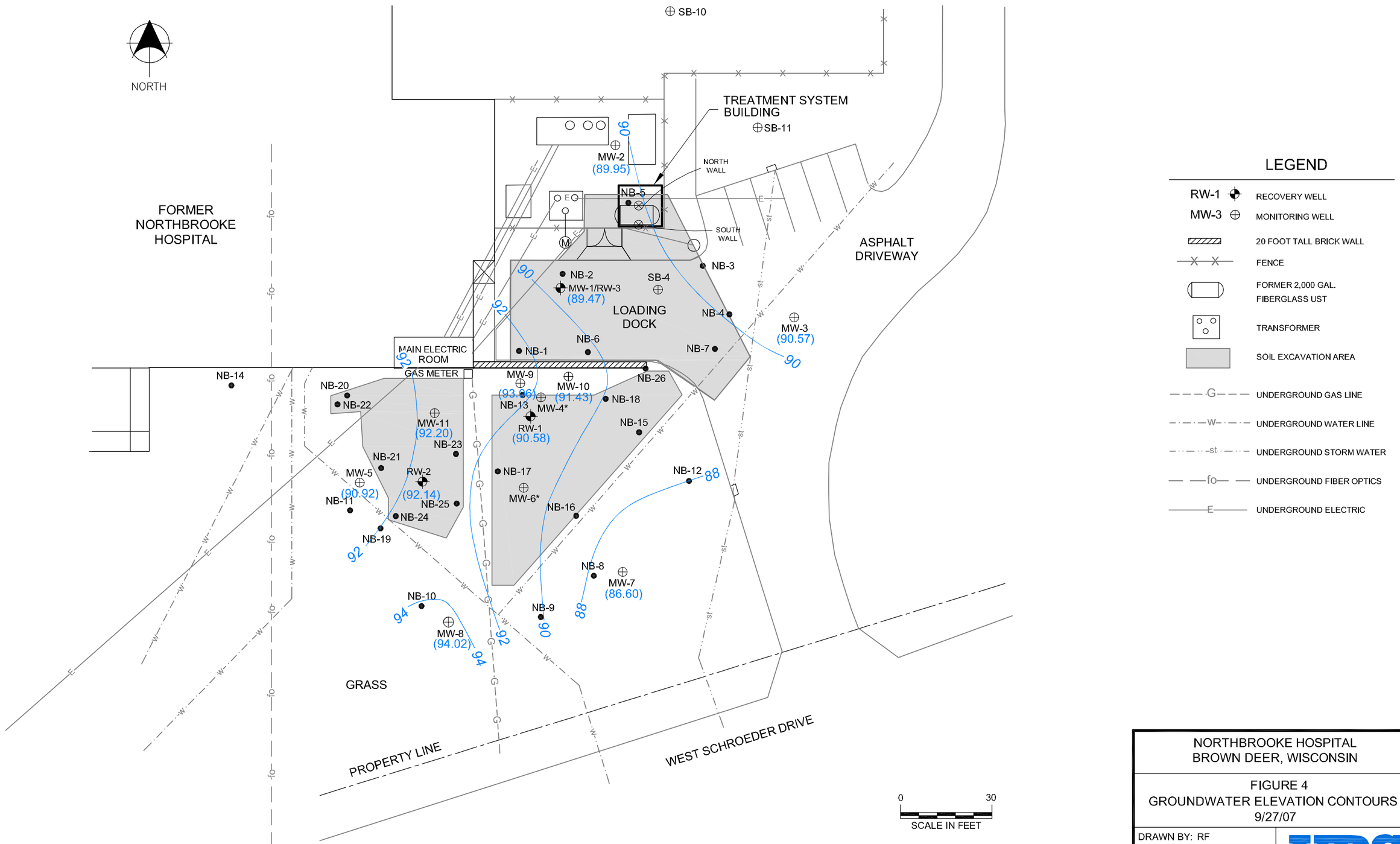

NORTHBROOKE HOSPITAL
BROWN DEER, WISCONSIN

FIGURE 4
GROUNDWATER ELEVATION CONTOURS
9/27/07

DRAWN BY: RF
PROJ. NO.: 25688092.00603
DATE: JANUARY 11, 2008

URS

P:\GED\25688092 Tenet Northbrooke\DRAWINGS – FIGURES – PHOTOS\CLOSURE REPORT 9-27-07\DELIVERABLES\Fig 4 – Groundwater Elevation Contour Map – 9-27-07.dwg User:renee_flink Feb 08, 2008 – 4:06pm

TABLE 1
Soil Sampling Analytical Results Summary
Northbrooke Hospital Site
4600 Schroeder Drive
Brown Deer, Wisconsin
Project No. 25688092

Pre-Remediation Soil Samples

Sample Location	WAC Chapter NR 720 RCL	North Wall	South Wall	SB-1/MW-1		SB-2/MW-2	SB-3/MW-3	SB-4		SB-5/MW-4		SB-6/MW-5	SB-7/MW-6	SB-8/MW-7	SB-9/MW-8	SB-10	SB-11
Depth (feet)		7	7	4.5 to 6.5	6.5 to 8.5	3.5 to 5.5	4 to 6	4 to 6	6 to 8	2 to 4	4 to 6	4 to 6	4 to 6	4 to 6	4 to 6	2 to 4	2 to 4
Parameter		04/28/94	04/28/94	04/29/94	04/29/94	04/29/94	04/29/94	04/29/94	04/29/94	04/29/94	04/29/94	05/18/94	05/18/94	05/18/94	05/18/94	05/18/94	05/18/94
DRO (mg/kg)	100	**190**	**1,200**	**750**	**450**	**1,700**	11.0	**1,300**	**640**	<6.6	**120**	12.1	**4,300**	5.0	10.4	8.8	8.1
Benzene	5.5	<1.1	<5.6	<150	<140	<1.1	<1.1	<150	<140	<1.2	<140	<1.1	<100	<1.2	<1.2	<1.1	<1.1
Ethylbenzene	2,900	<1.1	52	580	210	6.1	<1.1	430	320	<1.2	320	<1.1	700	<1.2	<1.2	<1.1	<1.1
MTBE	NS	<1.1	<5.6	<150	<140	<1.1	<1.1	<150	<140	<1.2	<140	<1.1	<100	<1.2	<1.2	<1.1	<1.1
Toluene	1,500	<1.1	<5.6	<150	<140	<1.1	<1.1	<150	<140	<1.2	<140	<1.1	<100	<1.2	<1.2	<1.1	<1.1
1,2,4-TMB	NS	<1.1	260	3,900	1,200	31	<1.1	2,900	1,400	<1.2	2,600	<1.1	400	<1.2	<1.2	<1.1	<1.1
1,3,5-TMB	NS	<1.1	220	1,500	500	22	<1.1	1,400	650	<1.2	1,600	<1.1	900	<1.2	<1.2	<1.1	<1.1
Xylenes	4,100	<2.3	49	670	590	14	<2.2	590	<290	<2.4	670	<3.3	600	<3.6	<3.6	<3.3	<3.3

Excavation Soil Samples

Sample Location	WAC Chapter NR 720 RCL	NB-1	NB-2	NB-3	NB-4	NB-5	NB-6	NB-7	NB-8	NB-9	NB-10	NB-11	NB-12	NB-13
Depth (feet)		8.5	8.0	8.5	8	8	8	5	10	9.8	9.5	10	9	10
Parameter		10/16/96	10/16/96	10/18/96	04/29/94	10/18/96	10/18/96	10/18/96	10/24/96	10/24/96	10/24/96	10/24/96	10/25/96	10/25/96
DRO (mg/kg)	100	**7,300**	**1,000**	<3.8	<3.9	**2,900**	**500**	53	<3.7	<4.0	<4.0	<3.6	<3.5	16
Benzene	5.5	<630	<200	<25	<25	<63	**230**	<25	<25	<25	<25	<25	<25	<100
Ethylbenzene	2,900	2,500	800	<25	<25	<63	790	<25	<25	<25	<25	<25	<25	790
MTBE	NS	<630	<200	<25	<25	<63	130	<25	<25	<25	<25	<25	<25	<100
Toluene	1,500	<630	<200	<25	<25	<63	<130	<25	<25	<25	<25	90	<25	<100
1,2,4-TMB	NS	18,000	3,000	<25	<25	1,100	6,100	98	<25	<25	<25	<25	<25	3,100
1,3,5-TMB	NS	7,200	2,700	<25	<25	800	2,000	190	<25	<25	<25	<25	<25	1,500
Xylenes	4,100	**7,700**	740	<50	<50	440	2,290	193	<50	<50	<50	<50	<50	1,880

Sample Location	WAC Chapter NR 720 RCL	NB-14	NB-15	NB-16	NB-17	NB-18	NB-19	NB-20	NB-21	NB-22	NB-23	NB-24	NB-25	NB-26
Depth (feet)		9.5	8	9	8	9.5	9	7	8	7	7	7	7	4
Parameter		10/25/96	10/29/96	10/29/96	10/29/96	10/29/96	11/01/96	11/01/96	11/01/96	11/01/96	11/01/96	11/01/96	11/01/96	11/13/96
DRO (mg/kg)	100	<3.9	<3.7	<3.8	**480**	<4.5	<3.8	**1,000**	<4.0	<4.0	**3,200**	<5.1	**780**	<4.0
Benzene	5.5	<25	<25	<25	<200	**41**	<25	<100	<25	<25	<250	<25	<130	<25
Ethylbenzene	2,900	<25	<25	<25	2,000	<25	<25	650	<25	<25	2,900	<25	280	<25
MTBE	NS	<25	<25	<25	<200	<25	<25	<100	<25	<25	<250	<25	<130	<25
Toluene	1,500	<25	<25	<25	<200	<25	<25	<100	<25	<25	<250	<25	<130	<25
1,2,4-TMB	NS	<25	<25	<25	6,900	<25	<25	3,600	<25	<25	12,000	<25	1,900	<25
1,3,5-TMB	NS	<25	<25	<25	3,700	<25	<25	1,900	<25	<25	5,700	<25	1,700	<25
Xylenes	4,100	<50	<50	<50	1,760	<50	<50	840	<50	<50	3,180	<50	770	<50

PVOCs results are presented in µg/kg.
µg/kg: micrograms per kilogram (approximately equivalent to parts per billion)
mg/kg: milligrams per kilogram (approximately equivalent to parts per million)
NS : No Standard
NR: Not Reported.
L: Detection was flagged on the laboratory report as laboratory contaminant.
WAC Chapter NR 720 RCL: Wisconsin Administrative Code Chapter NR 720 Residual Contaminant Level
Exceedances of the WAC Chapter NR 720 RCL are presented in **bold** type.

TABLE 3
Groundwater Sampling Analytical Results- VOCs
Northbrooke Hospital Site
4600 Schroeder Drive
Brown Deer, Wisconsin
Project No. 25688092

MW-1

Date Sampled	GRO µg/L	DRO mg/L	Benzene µg/L	n-Butyl-benzene µg/L	sec-Butyl-benzene µg/L	1,2-Dichloro-Benzene µg/L	1,3-Dichloro-Benzene µg/L	Ethylbenzene µg/L	p-Isopropyl-toluene µg/L	MTBE µg/L	Naphthalene µg/L	TCE µg/L	Toluene µg/L	1, 2, 4-TMB µg/L	1, 3, 5-TMB µg/L	Total Xylenes µg/L	Isopropyl-benzene µg/L	n-Propyl-benzene µg/L	Methylene Chloride µg/L	Bromodichloro Methane µg/L	Chloroform µg/L
	Analytical Parameters																				
NR 140 ES	***No Standard***	***No Standard***	***5.0***	***No Standard***	***No Standard***	***600***	***1,250***	***700***	***No Standard***	***60***	***40***	***5.0***	***1,000***	***480***		***10,000***	***No Standard***	***No Standard***	***5.0***	***0.6***	***6.0***
5/2/1994	NA	6.4	**9.3**	28	14	<3.5	<3.0	45	6.4	<2.0	**90**	<2.0	2.8	110	15	113	<1.5	<2.0	**260 B**	<2.0	<1.5
8/2/1996	NA	20	<50	<100	260	<100	<100	110	220	<100	**1,200**	<100	<100	**890**	**280**	<300	<100	110	<1,000	<100	<100
4/7/1997	NA	330	**13**	<3.80	15	<2.20	<2.40	74	14	20	**180**	11	5.7 J	190	55	49.4 J	23	25	<2.80	<2.10	<1.40
4/15/1998	NS	NS	NS	NS	NS	NS	NS	NS	NS	NS	NS	NS	NS	NS	NS	NS	NS	NS	NS	NS	NS
1/21/1999	NS	NS	NS	NS	NS	NS	NS	NS	NS	NS	NS	NS	NS	NS	NS	NS	NS	NS	NS	NS	NS
1/24/2000	NA	NA	**6.5**	<0.25	14	<0.25	<0.25	32	10	1.8	**110**	<0.25	2.6	91	41	16	17	20	0.32 L	<0.25	<0.25
12/28/2000	NA	NA	<26	NA	NA	NA	NA	<5,000 M	NA	<32	**9,800**	NA	<40	**6,700**	**4,000**	1,300	NA	NA	NA	NA	NA
10/11/2001	NA	NA	NA	NA	NA	NA	NA	NA	NA	NA	NA	NA	NA	NA	NA	NA	NA	NA	NA	NA	NA
10/10/2002	NA	NA	NA	NA	NA	NA	NA	NA	NA	NA	NA	NA	NA	NA	NA	NA	NA	NA	NA	NA	NA
10/8/2003	NA	290	<0.25	NA	NA	NA	NA	13	NA	<0.23	NA	NA	1.7	37	17	10	NA	NA	NA	NA	NA
11/17/2004	NA	590	NA	NA	NA	NA	NA	NA	NA	NA	NA	NA	NA	NA	NA	NA	NA	NA	NA	NA	NA
1/25/2005	NA	NA	<10	NA	NA	NA	NA	<8.8	NA	<9.2	NA	NA	<4.4	35	23	<16	NA	NA	NA	NA	NA
12/29/2005	NA	NA	<10	NA	NA	NA	NA	11	NA	<9.2	NA	NA	<4.4	76	47	<16	NA	NA	NA	NA	NA
3/6/2006	NA	NA	<12	NA	NA	NA	NA	<75	NA	<12	NA	NA	<5.5	230	100	24 J	NA	NA	NA	NA	NA
6/9/2006	NA	NA	<1.0	NA	NA	NA	NA	8.5	NA	<0.92	NA	NA	<0.44	45	23	5.5	NA	NA	NA	NA	NA
9/26/2006	NA	NA	<2.0 QU	NA	NA	NA	NA	22 QU	NA	<1.8 QU	NA	NA	1.0 J, QU	130 QU	74 QU	12 QU	NA	NA	NA	NA	NA
12/6/2006	NA	NA	F	NA	NA	NA	NA	F	NA	F	NA	NA	F	F	F	F	NA	NA	NA	NA	NA
3/19/2007	NA	NA	1.0 J, QU	NA	NA	NA	NA	16 QU	NA	0.54 J, QU	NA	NA	0.72 QU	73 QU	34 QU	8.5 QU	NA	NA	NA	NA	NA
6/14/2007	NA	NA	<1.0 QU	NA	NA	NA	NA	13 QU	NA	<0.92 QU	NA	NA	0.96 QU	55 QU	29 QU	7.0 QU	NA	NA	NA	NA	NA
9/27/2007	NA	NA	0.74 J, QU	NA	NA	NA	NA	13 QU	NA	0.33 J, QU	NA	NA	1.1 QU	63 QU	22 QU	6.6 QU	NA	NA	NA	NA	NA

MW-2

Date Sampled	GRO µg/L	DRO mg/L	Benzene µg/L	n-Butyl-benzene µg/L	sec-Butyl-benzene µg/L	1,2-Dichloro-Benzene µg/L	1,3-Dichloro-Benzene µg/L	Ethylbenzene µg/L	p-Isopropyl-toluene µg/L	MTBE µg/L	Naphthalene µg/L	TCE µg/L	Toluene µg/L	1, 2, 4-TMB µg/L	1, 3, 5-TMB µg/L	Total Xylenes µg/L	Isopropyl-benzene µg/L	n-Propyl-benzene µg/L	Methylene Chloride µg/L	Bromodichloro Methane µg/L	Chloroform µg/L
	Analytical Parameters																				
NR 140 ES	***No Standard***	***No Standard***	***5.0***	***No Standard***	***No Standard***	***600***	***1,250***	***700***	***No Standard***	***60***	***40***	***5.0***	***1,000***	***480***		***10,000***	***No Standard***	***No Standard***	***5.0***	***0.6***	***6.0***
5/2/1994	NA	400	<0.30	5.4	2.5	<0.70	<0.60	2.1	1.0	<0.40	2.3	<0.40	4.3	12	2.0	10.7	1.6	4.1	**46 B**	<0.40	<0.30
8/2/1996	560 H	16	<0.50	NA	NA	NA	NA	4.5	NA	<1.0	NA	NA	<1.0	22	11	3.4	NA	NA	NA	NA	NA
4/7/1997	NA	11	<2.70	<3.80	8 J	<2.20	<2.40	3 J	5 J	<2.80	14	2 J	9.5 J	20	4 J	<8.70	5.0 J	4 J	**13 B**	<2.10	<1.40
4/15/1998	NA	NA	<1.3	NA	NA	NA	NA	8.9	NA	<1.6	NA	NA	4.5	30	<2.9	12	NA	NA	NA	NA	NA
1/21/1999	NA	NA	<1.3	NA	NA	NA	NA	11	NA	<1.6	NA	NA	<2.0	43	8.6	10	NA	NA	NA	NA	NA
1/24/2000	NA	NA	0.36	<0.25	11	<0.25	<0.25	14	10	<0.25	32	<0.25	7.0	58	13	15	11	11	<0.25	<0.25	<0.25
12/28/2000	NA	NA	<0.65	NA	NA	NA	NA	12	NA	<0.80	190	NA	7.0	58	14	13	NA	NA	NA	NA	NA
10/11/2001	NA	600	<52	NA	NA	NA	NA	**4,900**	NA	<140 M	NA	NA	**7,200**	**14,000**	**3,500**	**28,000**	NA	NA	NA	NA	NA
10/10/2002	NA	35	<0.40	NA	NA	NA	NA	9.2	NA	<1.0	NA	NA	3.3	40	9.1	9.2	NA	NA	NA	NA	NA
10/8/2003	NA	38	<0.25	NA	NA	NA	NA	9.4	NA	<0.23	NA	NA	<0.63 M	46	15	10	NA	NA	NA	NA	NA
11/17/2004	NA	24	NA	NA	NA	NA	NA	NA	NA	NA	NA	NA	NA	NA	NA	NA	NA	NA	NA	NA	NA
1/25/2005	NA	NA	<5.0	NA	NA	NA	NA	9.8	NA	<4.6	NA	NA	<2.2	130	59	11	NA	NA	NA	NA	NA
12/29/2005	NA	NA	<10	NA	NA	NA	NA	<8.8	NA	<9.2	NA	NA	<4.4	70	36	<16	NA	NA	NA	NA	NA
3/6/2006	NA	NA	<0.50	NA	NA	NA	NA	6.8	NA	<0.46	NA	NA	0.24 J	50	15	7.1	NA	NA	NA	NA	NA
6/9/2006	NA	NA	<0.50	NA	NA	NA	NA	1.6	NA	<0.46	NA	NA	<0.22	26	8.2	2.4	NA	NA	NA	NA	NA
9/26/2006	NA	NA	0.39	NA	NA	NA	NA	4.0	NA	<0.23	NA	NA	1.4	37	5.5	5.1	NA	NA	NA	NA	NA
12/6/2006	NA	NA	<0.50 QU	NA	NA	NA	NA	2.9 QU	NA	<0.46 QU	NA	NA	0.32 J, QU	33 QU	<0.38 QU	3.9 QU	NA	NA	NA	NA	NA
3/19/2007	NA	NA	<0.25 QU	NA	NA	NA	NA	1.8 QU	NA	<0.23 QU	NA	NA	0.21 J, QU	25 QU	<0.19 QU	2.1 QU	NA	NA	NA	NA	NA
6/14/2006	NA	NA	<0.50 QU	NA	NA	NA	NA	2.9 QU	NA	<0.46 QU	NA	NA	0.42 J, QU	30 QU	<0.38 QU	2.8 QU	NA	NA	NA	NA	NA
6/14/2006 D	NA	NA	<0.50 QU	NA	NA	NA	NA	2.9 QU	NA	<0.46 QU	NA	NA	0.42 J, QU	29 QU	<0.38 QU	2.7 QU	NA	NA	NA	NA	NA
9/27/2007	NA	NA	<0.25 QU	NA	NA	NA	NA	1.1 QU	NA	<0.23 QU	NA	NA	0.79 QU	20 QU	<0.19 QU	1.2 J, QU	NA	NA	NA	NA	NA

TABLE 3
Groundwater Sampling Analytical Results- VOCs
Northbrooke Hospital Site
4600 Schroeder Drive
Brown Deer, Wisconsin
Project No. 25688092

MW-3

Date Sampled	GRO µg/L	DRO mg/L	Benzene µg/L	n-Butyl-benzene µg/L	sec-Butyl-benzene µg/L	1,2-Dichloro-Benzene µg/L	1,3-Dichloro-Benzene µg/L	Ethylbenzene µg/L	p-Isopropyl-toluene µg/L	MTBE µg/L	Naphthalene µg/L	TCE µg/L	Toluene µg/L	1, 2, 4-TMB µg/L	1, 3, 5-TMB µg/L	Total Xylenes µg/L	Isopropyl-benzene µg/L	n-Propyl-benzene µg/L	Methylene Chloride µg/L	Bromodichloro Methane µg/L	Chloroform µg/L
	Analytical Parameters																				
NR 140 ES	***No Standard***	***No Standard***	***5.0***	***No Standard***	***No Standard***	***600***	***1,250***	***700***	***No Standard***	***60***	***40***	***5.0***	***1,000***	***480***		***10,000***	***No Standard***	***No Standard***	***5.0***	***0.6***	***6.0***
5/2/1994	NA	60	<0.30	<0.70	<0.50	<0.70	<0.60	<0.40	<0.90	<0.40	<0.70	<0.40	<0.40	<0.40	<0.80	<0.70	<1.30	<0.40	**46 B**	<0.40	<0.30
8/2/1996	<50	<0.10	<0.50	NA	NA	NA	NA	<1.0	NA	<1.0	NA	NA	<1.0	<1.0	<1.0	<3.0	NA	NA	NA	NA	NA
4/7/1997	NA	<0.10	<0.27	<0.38	<0.24	<0.22	<0.24	<0.26	<0.31	<0.28	<0.82	<0.17	<0.42	<0.32	<0.23	<0.87	<0.27	<0.23	<0.37	<0.21	<0.14
4/15/1998	NS	NA	<0.13	NA	NA	NS	NS	<0.22	NA	<1.5	NA	NA	<0.20	<0.22	<0.29	<0.23	NA	NA	NA	NA	NA
1/21/1999	NS	NS	NS	NS	NS	NS	NS	NS	NS	NS	NS	NS	NS	NS	NS	NS	NS	NS	NS	NS	NS
1/24/2000	NA	NA	<0.10	<0.25	<0.25	<0.25	<0.25	<0.25	<0.25	<0.25	<0.25	<0.25	<0.10	<0.10	<0.10	<0.25	<0.25	<0.25	<0.25	<0.25	<0.25
12/28/2000	NA	NA	<0.13	NA	NA	NA	NA	<0.22	NA	<0.16	<0.22	NA	0.28	<0.22	<0.29	<0.23	NA	NA	NA	NA	NA
10/11/2001	NA	<0.10	<0.13	NA	NA	NA	NA	<0.22	NA	<0.16	NA	NA	0.32	<0.22	<0.29	0.32	NA	NA	NA	NA	NA
10/10/2002	NA	<0.10	<0.10	NA	NA	NA	NA	<0.25	NA	<0.25	NA	NA	0.18	<0.10	<0.10	<0.25	NA	NA	NA	NA	NA
10/8/2003	NA	0.11	<0.25	NA	NA	NA	NA	<0.22	NA	<0.23	NA	NA	0.24	<0.25	<0.19	<0.39	NA	NA	NA	NA	NA
11/17/2004	NA	0.12	NA	NA	NA	NA	NA	NA	NA	NA	NA	NA	NA	NA	NA	NA	NA	NA	NA	NA	NA
1/25/2005	NA	NA	<0.25	NA	NA	NA	NA	<0.22	NA	<0.23	NA	NA	<0.11	<0.25	<0.19	<0.39	NA	NA	NA	NA	NA
12/29/2005	NA	NA	<0.25	NA	NA	NA	NA	<0.22	NA	<0.23	NA	NA	0.14 J	<0.25	<0.19	<0.39	NA	NA	NA	NA	NA
3/6/2006	NA	NA	<0.25	NA	NA	NA	NA	<0.22	NA	<0.23	NA	NA	0.12 J	<0.25	<0.19	<0.39	NA	NA	NA	NA	NA
6/9/2006	NA	NA	<0.25	NA	NA	NA	NA	<0.22	NA	<0.23	NA	NA	<0.11	<0.25	<0.19	<0.39	NA	NA	NA	NA	NA
9/26/2006	NA	NA	<0.25	NA	NA	NA	NA	<0.22	NA	<0.23	NA	NA	0.16 J	<0.25	<0.19	<0.39	NA	NA	NA	NA	NA
12/6/2006	NA	NA	<0.25	NA	NA	NA	NA	<0.22	NA	<0.23	NA	NA	<0.11	<0.25	<0.19	<0.39	NA	NA	NA	NA	NA
3/19/2007	NA	NA	<0.25	NA	NA	NA	NA	<0.22	NA	<0.23	NA	NA	<0.11	<0.25	<0.19	<0.39	NA	NA	NA	NA	NA
6/14/2007	NA	NA	<0.25	NA	NA	NA	NA	<0.22	NA	<0.23	NA	NA	0.18 J	<0.25	<0.19	<0.39	NA	NA	NA	NA	NA
9/27/2007	NA	NA	<0.25	NA	NA	NA	NA	<0.22	NA	<0.23	NA	NA	<0.11	<0.25	<0.19	<0.39	NA	NA	NA	NA	NA

MW-4

Date Sampled	GRO µg/L	DRO mg/L	Benzene µg/L	n-Butyl-benzene µg/L	sec-Butyl-benzene µg/L	1,2-Dichloro-Benzene µg/L	1,3-Dichloro-Benzene µg/L	Ethylbenzene µg/L	p-Isopropyl-toluene µg/L	MTBE µg/L	Naphthalene µg/L	TCE µg/L	Toluene µg/L	1, 2, 4-TMB µg/L	1, 3, 5-TMB µg/L	Total Xylenes µg/L	Isopropyl-benzene µg/L	n-Propyl-benzene µg/L	Methylene Chloride µg/L	Bromodichloro Methane µg/L	Chloroform µg/L
	Analytical Parameters																				
NR 140 ES	***No Standard***	***No Standard***	***5.0***	***No Standard***	***No Standard***	***600***	***1,250***	***700***	***No Standard***	***60***	***40***	***5.0***	***1,000***	***480***		***10,000***	***No Standard***	***No Standard***	***5.0***	***0.6***	***6.0***
5/2/1994	NA	16	**100**	60	27	<7.0	<6.0	190	12	<4.0	**220**	<4.0	18	220	30	185	<3.0	<4.0	**530 B**	<4.0	<3.0
8/2/1996	NA	530	**21**	<10	32	<10	<10	120	69	<10	**200**	<10	<10	130	56	30	41	49	<100	<10	<10

TABLE 3
Groundwater Sampling Analytical Results- VOCs
Northbrooke Hospital Site
4600 Schroeder Drive
Brown Deer, Wisconsin
Project No. 25688092

MW-5

Date Sampled	GRO µg/L	DRO mg/L	Benzene µg/L	n-Butyl-benzene µg/L	sec-Butyl-benzene µg/L	1,2-Dichloro-Benzene µg/L	1,3-Dichloro-Benzene µg/L	Ethylbenzene µg/L	p-Isopropyl-toluene µg/L	MTBE µg/L	Naphthalene µg/L	TCE µg/L	Toluene µg/L	1, 2, 4-TMB µg/L	1, 3, 5-TMB µg/L	Total Xylenes µg/L	Isopropyl-benzene µg/L	n-Propyl-benzene µg/L	Methylene Chloride µg/L	Bromodichloro Methane µg/L	Chloroform µg/L
	Analytical Parameters																				
NR 140 ES	***No Standard***	***No Standard***	***5.0***	***No Standard***	***No Standard***	***600***	***1,250***	***700***	***No Standard***	***60***	***40***	***5.0***	***1,000***	***480***		***10,000***	***No Standard***	***No Standard***	***5.0***	***0.6***	***6.0***
5/19/1994	NA	<50	<0.2	<1.0	<1.0	<1.0	<0.60	<1.0	<1.0	<2.0	<1.0	<0.40	<2.0	<1.1	<1.0	<2.0	<1.0	<1.0	<2.5	<0.5	<0.5
8/2/1996	<50	0.51	<0.50	NA	NA	NA	NA	<1.0	NA	<1.0	NA	NA	<1.0	<1.0	<1.0	<3.0	NA	NA	NA	NA	NA
4/4/1997	NA	<0.10	<0.27	<0.38	<0.24	<0.22	<0.24	<0.26	<0.31	<0.28	<0.82	<0.17	<0.42	<0.32	<0.23	<0.87	<0.27	<0.23	<0.37	<0.21	<0.14
4/15/1998	NA	NA	<0.13	NA	NA	NA	NA	<0.22	NA	<1.9 M	NA	NA	<0.20	<0.22	<0.29	<0.23	NA	NA	NA	NA	NA
1/21/1999	NA	NA	<0.13	NA	NA	NA	NA	<0.22	NA	<0.16	NA	NA	<0.20	<0.22	<0.29	<0.23	NA	NA	NA	NA	NA
1/24/2000	NA	NA	<0.10	<0.25	<0.25	<0.25	<0.25	<0.25	<0.25	<0.25	<0.25	<0.25	<0.10	<0.10	<0.10	<0.25	<0.25	<0.25	<0.25	**0.62**	0.81
12/28/2000	NA	NA	<0.13	NA	NA	NA	NA	<0.22	NA	<0.16	<0.22	NA	<0.20	<0.22	<0.29	<0.23	NA	NA	NA	NA	NA
10/11/2001	NA	<0.10	<0.13	NA	NA	NA	NA	<0.22	NA	<0.16	NA	NA	0.32	<0.22	<0.29	0.48	NA	NA	NA	NA	NA
10/10/2002	NA	<0.10	<0.10	NA	NA	NA	NA	<0.25	NA	<0.25	NA	NA	<0.10	<0.10	<0.10	<0.25	NA	NA	NA	NA	NA
10/8/2003	NA	0.14	<0.25	NA	NA	NA	NA	<0.22	NA	<0.23	NA	NA	0.12	<0.25	<0.19	<0.39	NA	NA	NA	NA	NA
11/17/2004	NA	0.19	NA	NA	NA	NA	NA	NA	NA	NA	NA	NA	NA	NA	NA	NA	NA	NA	NA	NA	NA
1/25/2005	NA	NA	<0.25	NA	NA	NA	NA	<0.22	NA	<0.23	NA	NA	<0.11	<0.25	<0.19	<0.39	NA	NA	NA	NA	NA
12/29/2005	NA	NA	<0.25	NA	NA	NA	NA	<0.22	NA	<0.23	NA	NA	<0.11	<0.25	<0.19	<0.39	NA	NA	NA	NA	NA
3/6/2006	NA	NA	<0.25	NA	NA	NA	NA	<0.22	NA	<0.23	NA	NA	<0.11	<0.25	<0.19	<0.39	NA	NA	NA	NA	NA
6/9/2006	NA	NA	<0.25	NA	NA	NA	NA	<0.22	NA	<0.23	NA	NA	<0.11	<0.25	<0.19	<0.39	NA	NA	NA	NA	NA
9/26/2006	NA	NA	<0.25	NA	NA	NA	NA	<0.22	NA	<0.23	NA	NA	<0.11	<0.25	<0.19	<0.39	NA	NA	NA	NA	NA
12/6/2006	NA	NA	<0.25	NA	NA	NA	NA	<0.22	NA	<0.23	NA	NA	0.23 J	<0.25	<0.19	<0.39	NA	NA	NA	NA	NA
3/19/2007	NA	NA	<0.25	NA	NA	NA	NA	<0.22	NA	<0.23	NA	NA	0.35 J	<0.25	<0.19	<0.39	NA	NA	NA	NA	NA
6/14/2007	NA	NA	<0.25	NA	NA	NA	NA	<0.22	NA	<0.23	NA	NA	0.38	<0.25	<0.19	<0.39	NA	NA	NA	NA	NA
9/27/2007	NA	NA	<0.25	NA	NA	NA	NA	<0.22	NA	<0.23	NA	NA	0.18 J	<0.25	<0.19	<0.39	NA	NA	NA	NA	NA

MW-6

Date Sampled	GRO µg/L	DRO mg/L	Benzene µg/L	n-Butyl-benzene µg/L	sec-Butyl-benzene µg/L	1,2-Dichloro-Benzene µg/L	1,3-Dichloro-Benzene µg/L	Ethylbenzene µg/L	p-Isopropyl-toluene µg/L	MTBE µg/L	Naphthalene µg/L	TCE µg/L	Toluene µg/L	1, 2, 4-TMB µg/L	1, 3, 5-TMB µg/L	Total Xylenes µg/L	Isopropyl-benzene µg/L	n-Propyl-benzene µg/L	Methylene Chloride µg/L	Bromodichloro Methane µg/L	Chloroform µg/L
	Analytical Parameters																				
NR 140 ES	***No Standard***	***No Standard***	***5.0***	***No Standard***	***No Standard***	***600***	***1,250***	***700***	***No Standard***	***60***	***40***	***5.0***	***1,000***	***480***		***10,000***	***No Standard***	***No Standard***	***5.0***	***0.6***	***6.0***
5/19/1994	NA	0.492	**7.8**	15.3	7.2	<1	<1	32.8	4.1	<2	7.3	<0.2	5.1	30.6	8.3	37.3	132.1	12.4	<2.5	<0.5	<0.5
8/2/1996	4,300	860 J	**36**	NA	NA	NA	NA	130	NA	<20	NA	NA	<20	160	62	82	NA	NA	NA	NA	NA

TABLE 3
Groundwater Sampling Analytical Results- VOCs
Northbrooke Hospital Site
4600 Schroeder Drive
Brown Deer, Wisconsin
Project No. 25688092

MW-7

Date Sampled	GRO	DRO	Benzene	n-Butyl-benzene	sec-Butyl-benzene	1,2-Dichloro-Benzene	1,3-Dichloro-Benzene	Ethylbenzene	p-Isopropyl-toluene	MTBE	Naphthalene	TCE	Toluene	1, 2, 4-TMB	1, 3, 5-TMB	Total Xylenes	Isopropyl-benzene	n-Propyl-benzene	Methylene Chloride	Bromodichloro Methane	Chloroform
	Analytical Parameters																				
	µg/L	mg/L	µg/L	µg/L	µg/L	µg/L	µg/L	µg/L	µg/L	µg/L	µg/L	µg/L	µg/L	µg/L	µg/L	µg/L	µg/L	µg/L	µg/L	µg/L	µg/L
NR 140 ES	***No Standard***	***No Standard***	***5.0***	***No Standard***	***No Standard***	***600***	***1,250***	***700***	***No Standard***	***60***	***40***	***5.0***	***1,000***	***480***		***10,000***	***No Standard***	***No Standard***	***5.0***	***0.6***	***6.0***
5/19/1994	NA	<0.050	<0.2	<1.0	<1.0	<1.0	<1.0	<1.0	<1.0	<2.0	<1.0	<0.2	<1.0	<1.0	<1.0	<2.0	<1.0	<1.0	NA	NA	NA
8/2/1996	<50	<0.10	<0.50	NA	NA	NA	NA	<1.0	NA	NA	NA	NA	<1.0	<1.0	<1.0	<3.0	NA	NA	NA	NA	NA
4/21/1997	NA	<0.10	<0.27	<0.38	0.28 J	0.30 J	0.31 J	0.46 J	0.63 J	1	<0.82	0.27 J	1	3	0.82 J	2.77 J	<0.27	0.43 J	<0.37	<0.21	<0.14
4/15/1998	NA	NA	<0.13	NA	NA	NA	NA	<0.22	NA	<0.16	NA	NA	<0.20	0.26	<0.29	0.34	NA	NA	NA	NA	NA
1/21/1999	NA	NA	<0.13	NA	NA	NA	NA	<0.22	NA	<0.16	NA	NA	<0.20	<0.22	<0.29	<0.23	NA	NA	NA	NA	NA
1/24/2000	NA	NA	<0.10	<0.25	<0.25	<0.25	<0.25	<0.25	<0.25	<0.25	<0.25	<0.25	<0.10	<0.10	<0.10	<0.25	<0.25	<0.25	<0.25	<0.25	<0.25
12/28/2000	NA	NA	<0.13	NA	NA	NA	NA	<0.22	NA	<0.16	<0.22	NA	<0.20	<0.22	<0.29	<0.23	NA	NA	NA	NA	NA
10/11/2001	NA	<0.10	<0.13	NA	NA	NA	NA	<0.22	NA	<0.16	NA	NA	0.51	0.24	<0.29	0.51	NA	NA	NA	NA	NA
10/10/2002	NA	<0.10	0.13	NA	NA	NA	NA	<0.25	<0.25	NA	NA	NA	0.37	0.10	<0.10	<0.25	NA	NA	NA	NA	NA
10/8/2003	NA	0.17	<0.25	NA	NA	NA	NA	<0.22	NA	<0.23	NA	NA	0.16	<0.25	<0.19	<0.39	NA	NA	NA	NA	NA
11/17/2004	NA	4.1	NA	NA	NA	NA	NA	NA	NA	NA	NA	NA	NA	NA	NA	NA	NA	NA	NA	NA	NA
1/25/2005	NA	NA	<0.25	NA	NA	NA	NA	<0.22	NA	<0.23	NA	NA	<0.11	<0.25	<0.19	<0.39	NA	NA	NA	NA	NA
12/29/2005	NA	NA	<0.25	NA	NA	NA	NA	<0.22	NA	<0.23	NA	NA	0.12 J	<0.25	<0.19	<0.39	NA	NA	NA	NA	NA
3/6/2006	NA	NA	<0.25	NA	NA	NA	NA	<0.22	NA	<0.23	NA	NA	0.11 J	<0.25	<0.19	<0.39	NA	NA	NA	NA	NA
6/9/2006	NA	NA	<0.25	NA	NA	NA	NA	<0.22	NA	<0.23	NA	NA	<0.11	<0.25	<0.19	<0.39	NA	NA	NA	NA	NA
9/26/2006	NA	NA	<0.25	NA	NA	NA	NA	<0.22	NA	<0.23	NA	NA	<0.11	<0.25	<0.19	<0.39	NA	NA	NA	NA	NA
12/6/2006	NA	NA	<0.25	NA	NA	NA	NA	<0.22	NA	<0.23	NA	NA	<0.11	<0.25	<0.19	<0.39	NA	NA	NA	NA	NA
3/19/2007	NA	NA	<0.25	NA	NA	NA	NA	<0.22	NA	<0.23	NA	NA	<0.22 J	<0.25	<0.19	<0.39	NA	NA	NA	NA	NA
6/14/2007	NA	NA	<0.25	NA	NA	NA	NA	<0.22	NA	<0.23	NA	NA	0.33 J	<0.25	<0.19	<0.39	NA	NA	NA	NA	NA
9/27/2007	NA	NA	<0.25	NA	NA	NA	NA	<0.22	NA	<0.23	NA	NA	0.15 J	<0.25	<0.19	<0.39	NA	NA	NA	NA	NA

MW-8

Date Sampled	GRO	DRO	Benzene	n-Butyl-benzene	sec-Butyl-benzene	1,2-Dichloro-Benzene	1,3-Dichloro-Benzene	Ethylbenzene	p-Isopropyl-toluene	MTBE	Naphthalene	TCE	Toluene	1, 2, 4-TMB	1, 3, 5-TMB	Total Xylenes	Isopropyl-benzene	n-Propyl-benzene	Methylene Chloride	Bromodichloro Methane	Chloroform
	Analytical Parameters																				
	µg/L	mg/L	µg/L	µg/L	µg/L	µg/L	µg/L	µg/L	µg/L	µg/L	µg/L	µg/L	µg/L	µg/L	µg/L	µg/L	µg/L	µg/L	µg/L	µg/L	µg/L
NR 140 ES	***No Standard***	***No Standard***	***5.0***	***No Standard***	***No Standard***	***600***	***1,250***	***700***	***No Standard***	***60***	***40***	***5.0***	***1,000***	***480***		***10,000***	***No Standard***	***No Standard***	***5.0***	***0.6***	***6.0***
5/19/1994	NS	0.119	<0.2	<1.0	<1.0	<1.0	<1.0	<1.0	<1.0	<2.0	<1.0	<0.2	<1.0	1.7	<1.0	1.1	<1.0	<1.0	NA	NA	NA
8/2/1996	<50	<0.10	<0.50	NA	NA	NA	NA	<1.0	NA	<1.0	NA	NA	<1.0	<1.0	<1.0	<3.0	NA	NA	NA	NA	NA
4/7/1997	NA	<0.10	<0.27	<0.38	<0.24	<0.22	<0.24	<0.26	<0.31	<0.28	0.82	2 J	0.48 J	<0.32	<0.23	<0.87	<0.27	<0.23	0.37	<0.21	<0.14
4/15/1998	NA	NA	<0.13	NA	NA	NA	NA	<0.22	NA	<0.16	NA	NA	<0.20	<0.22	<0.29	<0.23	NA	NA	NA	NA	NA
1/21/1999	<50	<0.10	<0.13	NA	NA	NA	NA	<0.22	NA	<0.16	NA	NA	<0.20	<0.22	<0.29	<0.23	NA	NA	NA	NA	NA
1/24/2000	NA	NA	<0.10	<0.25	<0.25	<0.25	<0.25	<0.25	<0.25	<0.25	<0.25	<0.25	<0.10	<0.10	<0.10	<0.25	<0.25	<0.25	<0.25	<0.25	<0.25
12/28/2000	NA	NA	<0.13	NA	NA	NA	NA	<0.22	NA	<0.16	<0.22	NA	<0.20	<0.22	<0.29	<0.23	NA	NA	NA	NA	NA
10/11/2001	NA	870	<0.13	NA	NA	NA	NA	<0.22	NA	<0.16	NA	NA	0.39	<0.22	<0.29	0.35	NA	NA	NA	NA	NA
12/19/2001	NA	0.23	NA	NA	NA	NA	NA	NA	NA	NA	NA	NA	NA	NA	NA	NA	NA	NA	NA	NA	NA
10/10/2002	NA	<0.10	0.12	NA	NA	NA	NA	<0.25	NA	<0.25	NA	NA	0.28	<0.10	<0.10	<0.25	NA	NA	NA	NA	NA
10/8/2003	NA	0.13	<0.25	NA	NA	NA	NA	<0.22	NA	<0.23	NA	NA	0.13	<0.25	<0.19	<0.39	NA	NA	NA	NA	NA
11/17/2004	NA	0.15	NA	NA	NA	NA	NA	NA	NA	NA	NA	NA	NA	NA	NA	NA	NA	NA	NA	NA	NA
1/25/2005	NA	NA	<0.25	NA	NA	NA	NA	<0.22	NA	<0.23	NA	NA	<0.11	<0.25	<0.19	<0.39	NA	NA	NA	NA	NA
12/29/2005	NA	NA	<0.25	NA	NA	NA	NA	<0.22	NA	<0.23	NA	NA	0.12 J	<0.25	<0.19	<0.39	NA	NA	NA	NA	NA
3/6/2006	NA	NA	<0.25	NA	NA	NA	NA	<0.22	NA	<0.23	NA	NA	<0.11	<0.25	<0.19	<0.39	NA	NA	NA	NA	NA
6/9/2006	NA	NA	<0.25	NA	NA	NA	NA	<0.22	NA	<0.23	NA	NA	<0.11	<0.25	<0.19	<0.39	NA	NA	NA	NA	NA
9/26/2006	NA	NA	<0.25	NA	NA	NA	NA	<0.22	NA	<0.23	NA	NA	<0.11	<0.25	<0.19	<0.39	NA	NA	NA	NA	NA
12/6/2006	NA	NA	<0.25	NA	NA	NA	NA	<0.22	NA	<0.23	NA	NA	0.12 J	<0.25	<0.19	<0.39	NA	NA	NA	NA	NA
3/19/2007	NA	NA	<0.25	NA	NA	NA	NA	<0.22	NA	<0.23	NA	NA	0.29 J	<0.25	<0.19	<0.39	NA	NA	NA	NA	NA
6/14/2007	NA	NA	<0.25	NA	NA	NA	NA	<0.22	NA	<0.23	NA	NA	0.22 J	<0.25	<0.19	<0.39	NA	NA	NA	NA	NA
9/27/2007	NA	NA	<0.25	NA	NA	NA	NA	<0.22	NA	<0.23	NA	NA	0.18 J	<0.25	<0.19	<0.39	NA	NA	NA	NA	NA

TABLE 3
Groundwater Sampling Analytical Results- VOCs
Northbrooke Hospital Site
4600 Schroeder Drive
Brown Deer, Wisconsin
Project No. 25688092

MW-9

	Analytical Parameters																				
Date Sampled	**GRO** µg/L	**DRO** mg/L	**Benzene** µg/L	**n-Butyl-benzene** µg/L	**sec-Butyl-benzene** µg/L	**1,2-Dichloro-Benzene** µg/L	**1,3-Dichloro-Benzene** µg/L	**Ethylbenzene** µg/L	**p-Isopropyl-toluene** µg/L	**MTBE** µg/L	**Naphthalene** µg/L	**TCE** µg/L	**Toluene** µg/L	**1, 2, 4-TMB** µg/L	**1, 3, 5-TMB** µg/L	**Total Xylenes** µg/L	**Isopropyl-benzene** µg/L	**n-Propyl-benzene** µg/L	**Methylene Chloride** µg/L	**Bromodichloro Methane** µg/L	**Chloroform** µg/L
NR 140 ES	***No Standard***	***No Standard***	***5.0***	***No Standard***	***No Standard***	***600***	***1,250***	***700***	***No Standard***	***60***	***40***	***5.0***	***1,000***	***480***		***10,000***	***No Standard***	***No Standard***	***5.0***	***0.6***	***6.0***
8/2/1996	136,000 H	13,000	<500	NA	NA	NA	NA	<1,000	NA	<1,000	NA	NA	<1,000	**3,400**	**1,900**	<3,000	NS	NS	NS	NS	NS
4/7/1997	NS	NS	NS	NS	NS	NS	NS	NS	NS	NS	NS	NA	NS	NS	NS	NS	NS	NS	NS	NS	NS
4/15/1998	NA	NA	4.1	NA	NA	NA	NA	38	NA	<1.6	NA	NA	4.5	41	22	17	NA	NA	NA	NA	NA
1/21/1999	NS	NS	NS	NS	NS	NS	NS	NS	NS	NS	NS	NS	NS	NS	NS	NS	NS	NS	NS	NS	NS
1/24/2000	NA	NA	1.7	<0.25	7.3	<0.25	<0.25	14	6.3	1.2	**44**	<0.25	0.18	16	17	4.2	7	7.4	<0.25	<0.25	<0.25
12/28/2000	NA	NA	<26	NA	NA	NA	NA	**2,500**	NA	<32	**3,900**	NA	<40	**1,400**	**1,600**	<150 M	NA	NA	NA	NA	NA
10/11/2001	NA	<0.10	<2.6	NA	NA	NA	NA	49	NA	<3.2	NA	NA	<4.0	76	87	7.0	NA	NA	NA	NA	NA
10/10/2002	NA	5,600	**24**	NA	NA	NA	NA	140	NA	<2.5	NA	NA	<1.0	50	200	31	NA	NA	NA	NA	NA
10/8/2003	NA	26,000	**10**	NA	NA	NA	NA	57	NA	<2.8 M	NA	NA	1.3	30	50	13	NA	NA	NA	NA	NA
11/17/2004	NA	1,900	NA	NA	NA	NA	NA	NA	NA	NA	NA	NA	NA	NA	NA	NA	NA	NA	NA	NA	NA
1/25/2005	NA	NA	<50	NA	NA	NA	NA	88	NA	<46	NA	NA	<22	<50	120	<78	NA	NA	NA	NA	NA
12/29/2005	NA	NA	2.9 J	NA	NA	NA	NA	54	NA	5.4 J	NA	NA	<1.1	16	65	13	NA	NA	NA	NA	NA
12/29/2005 D	NA	NA	2.7 J	NA	NA	NA	NA	47	NA	4.7 J	NA	NA	<1.1	18	60	7.3 J	NA	NA	NA	NA	NA
3/6/2006	NA	NA	NS	NS	NS	NS	NS	NS	NS	NS	NS	NS	NS	NS	NS	NS	NS	NS	NS	NS	NS
6/9/2006	NA	NA	NS	NS	NS	NS	NS	NS	NS	NS	NS	NS	NS	NS	NS	NS	NS	NS	NS	NS	NS
9/26/2006	NA	NA	**6.3 J, QU**	NA	NA	NA	NA	67 QU	NA	6.2 J, QU	NA	NA	1.4 J, QU	42 QU	90 QU	13 QU	NA	NA	NA	NA	NA
9/26/2006 D	NA	NA	**6.6 J, QU**	NA	NA	NA	NA	66 QU	NA	6.1 J, QU	NA	NA	1.3 J, QU	38 QU	88 QU	14 QU	NA	NA	NA	NA	NA
12/6/2006	NA	NA	NS	NS	NS	NS	NS	NS	NS	NS	NS	NS	NS	NS	NS	NS	NS	NS	NS	NS	NS
3/19/2007	NA	NA	**12 QU**	NA	NA	NA	NA	110 QU	NA	3.3 J, QU	NA	NA	<0.55 QU	18 QU	80 QU	11 QU	NA	NA	NA	NA	NA
3/19/2007 D	NA	NA	**11 QU**	NA	NA	NA	NA	58 QU	NA	4.0 QU	NA	NA	<0.55 QU	14 QU	36 QU	6.2 J, QU	NA	NA	NA	NA	NA
6/14/2007	NA	NA	**10 QU**	NA	NA	NA	NA	65 QU	NA	6.2 QU	NA	NA	<0.44 QU	11 QU	37 QU	6.8 QU	NA	NA	NA	NA	NA
9/27/2007	NA	NA	**5.8**	NA	NA	NA	NA	93	NA	6.2	NA	NA	<0.11	11	41	6.3	NA	NA	NA	NA	NA
9/27/2007 D	NA	NA	**6.4**	NA	NA	NA	NA	110	NA	5.6	NA	NA	<0.11	13	45	9.2	NA	NA	NA	NA	NA

TABLE 3
Groundwater Sampling Analytical Results- VOCs
Northbrooke Hospital Site
4600 Schroeder Drive
Brown Deer, Wisconsin
Project No. 25688092

MW-10

Date Sampled	GRO µg/L	DRO mg/L	Benzene µg/L	n-Butyl-benzene µg/L	sec-Butyl-benzene µg/L	1,2-Dichloro-Benzene µg/L	1,3-Dichloro-Benzene µg/L	Ethylbenzene µg/L	p-Isopropyl-toluene µg/L	MTBE µg/L	Naphthalene µg/L	TCE µg/L	Toluene µg/L	1, 2, 4-TMB µg/L	1, 3, 5-TMB µg/L	Total Xylenes µg/L	Isopropyl-benzene µg/L	n-Propyl-benzene µg/L	Methylene Chloride µg/L	Bromodichloro Methane µg/L	Chloroform µg/L
	Analytical Parameters																				
NR 140 ES	***No Standard***	***No Standard***	***5.0***	***No Standard***	***No Standard***	***600***	***1,250***	***700***	***No Standard***	***60***	***40***	***5.0***	***1,000***	***480***		***10,000***	***No Standard***	***No Standard***	***5.0***	***0.6***	***6.0***
8/2/1996	68,000 H	46	<500	NA	NA	NA	NA	<1,000	NA	NA	NA	NA	<1,000	<1,000	<1,000	<3,000	NA	NA	NA	NA	NA
4/7/1997	NA	11	<0.27	<0.27	7	<0.22	<0.22	8	6	<0.28	27	<0.17	<0.42	8	5	3	8	9	<0.37	<0.21	<0.14
4/15/1998	NA	NA	**6.0**	NA	NA	NA	NA	6.3	NA	<1.6	NA	NA	16	13	3.2	17	NA	NA	NA	NA	NA
1/21/1999	NA	NA	<1.3	NA	NA	NA	NA	2.3	NA	<1.6	NA	NA	<2.0	17	<2.9	2.5	NA	NA	NA	NA	NA
1/24/2000	NA	NA	<0.10	<0.25	2.5	<0.25	<0.25	0.29	3.1	<0.25	7.9	<0.25	<0.10	2	0.23	<0.25	1.2	1.4	0.89 L	<0.25	<0.25
12/28/2000	NA	NA	0.75	NA	NA	NA	NA	<1.1	NA	<0.80	<4.5	NA	<1.0	5.4	<1.4	<1.2	NA	NA	NA	NA	NA
10/11/2001	NA	16	<0.13	NA	NA	NA	NA	<0.22	NA	<0.16	NA	NA	<0.20	1.3	<0.29	<0.23	NA	NA	NA	NA	NA
10/10/2002	NA	17	<0.10	NA	NA	NA	NA	<0.25	NA	<0.25	NA	NA	0.17	0.69	0.17	<0.25	NA	NA	NA	NA	NA
10/10/2002 D	NA	21	<0.10	NA	NA	NA	NA	0.26	NA	0.12	NA	NA	0.12	0.78	0.25	<0.25	NA	NA	NA	NA	NA
10/8/2003	NA	15	<0.25	NA	NA	NA	NA	1.6	NA	<0.23	NA	NA	0.48	2.1	<0.19	2.2	NA	NA	NA	NA	NA
11/17/2004	NA	14	NA	NA	NA	NA	NA	NA	NA	NA	NA	NA	NA	NA	NA	NA	NA	NA	NA	NA	NA
1/25/2005	NA	NA	<2.5	NA	NA	NA	NA	<2.2	NA	<2.3	NA	NA	<1.1	2.5	<1.9	<3.9	NA	NA	NA	NA	NA
12/29/2005	NA	NA	<1.2	NA	NA	NA	NA	<1.1	NA	<1.2	NA	NA	<0.55	<1.2	<0.95	<2.0	NA	NA	NA	NA	NA
3/6/2006	NA	NA	<0.25	NA	NA	NA	NA	0.39	NA	0.12	NA	NA	0.12	0.78	0.25	<0.25	NA	NA	NA	NA	NA
6/9/2006	NA	NA	0.33 J	NA	NA	NA	NA	<0.22	NA	<0.23	NA	NA	<0.11	<0.25	<0.19	<0.39	NA	NA	NA	NA	NA
9/26/2006	NA	NA	<0.25	NA	NA	NA	NA	<0.22	NA	0.29 J	NA	NA	<0.11	0.30 J	<0.19	<0.39	NA	NA	NA	NA	NA
12/6/2006	NA	NA	<10	NA	NA	NA	NA	<0.27 RL1	NA	<0.23	NA	NA	0.12 J	<0.25	<0.19	<0.39	NA	NA	NA	NA	NA
12/6/2006 D	NA	NA	<0.25	NA	NA	NA	NA	<0.25 RL1	NA	<0.23	NA	NA	0.16 J	0.25 J	0.20 J	0.39 J	NA	NA	NA	NA	NA
3/19/2007	NA	NA	<0.25	NA	NA	NA	NA	<0.22	NA	<0.23	NA	NA	0.15 J	<0.25	<0.19	<0.39	NA	NA	NA	NA	NA
6/14/2007	NA	NA	0.39 J	NA	NA	NA	NA	<0.22	NA	<0.23	NA	NA	0.26 J	<0.25	<0.19	0.40 J	NA	NA	NA	NA	NA
9/27/2007	NA	NA	<0.25 QU	NA	NA	NA	NA	<0.22 QU	NA	<0.23 QU	NA	NA	<0.11 QU	<0.25 QU	<0.19 QU	<0.39 QU	NA	NA	NA	NA	NA

MW-11

Date Sampled	GRO µg/L	DRO mg/L	Benzene µg/L	n-Butyl-benzene µg/L	sec-Butyl-benzene µg/L	1,2-Dichloro-Benzene µg/L	1,3-Dichloro-Benzene µg/L	Ethylbenzene µg/L	p-Isopropyl-toluene µg/L	MTBE µg/L	Naphthalene µg/L	TCE µg/L	Toluene µg/L	1, 2, 4-TMB µg/L	1, 3, 5-TMB µg/L	Total Xylenes µg/L	Isopropyl-benzene µg/L	n-Propyl-benzene µg/L	Methylene Chloride µg/L	Bromodichloro Methane µg/L	Chloroform µg/L
	Analytical Parameters																				
NR 140 ES	***No Standard***	***No Standard***	***5.0***	***No Standard***	***No Standard***	***600***	***1,250***	***700***	***No Standard***	***60***	***40***	***5.0***	***1,000***	***480***		***10,000***	***No Standard***	***No Standard***	***5.0***	***0.6***	***6.0***
4/4/1997	NA	5.7	3.2 J	<3.80	9.7 J	<2.20	<2.40	26	9.3 J	<28	**110**	<1.70	<4.2	86	42	14 J	13	11	<3.70	<2.10	<1.40
4/15/1998	NS	NS	NS	NS	NS	NS	NS	NS	NS	NS	NS	NS	NS	NS	NS	NS	NS	NS	NS	NS	NS
1/21/1999	NS	NS	NS	NS	NS	NS	NS	NS	NS	NS	NS	NS	NS	NS	NS	NS	NS	NS	NS	NS	NS
1/24/2000	NA	NA	<0.10	<0.25	<0.25	<0.25	<0.25	1	2.2	0.28	11	<0.25	<0.10	3.5	4	<0.25	0.45	0.42	0.30 L	<0.25	<0.25
12/28/2000	NA	NA	<1.3	NA	NA	NA	NA	<3.1 M	NA	<1.6	<8.7	NA	<2.0	11	8.6	<2.3	NA	NA	NA	NA	NA
10/11/2001	NS	NS	NS	NS	NS	NS	NS	NS	NS	NS	NS	NS	NS	NS	NS	NS	NS	NS	NS	NS	NS
10/10/2002	NS	NS	NS	NS	NS	NS	NS	NS	NS	NS	NS	NS	NS	NS	NS	NS	NS	NS	NS	NS	NS
10/8/2003	NA	340	<0.25	NA	NA	NA	NA	2.2	NA	<0.23	NA	NA	0.22	2.4	0.19	2.7	NA	NA	NA	NA	NA
11/17/2004	NA	110	NA	NA	NA	NA	NA	NA	NA	NA	NA	NA	NA	NA	NA	NA	NA	NA	NA	NA	NA
1/25/2005	NA	NA	<5.0	NA	NA	NA	NA	<4.4	NA	<4.6	NA	NA	<2.2	<5.0	<3.8	<7.8	NA	NA	NA	NA	NA
12/29/2005	NA	NA	<0.50	NA	NA	NA	NA	<0.44	NA	<0.46	NA	NA	<0.22	<0.50	<0.38	<0.78	NA	NA	NA	NA	NA
3/6/2006	NA	NA	<0.25	NA	NA	NA	NA	<0.22	NA	<0.23	NA	NA	<0.11	12	<0.19	<0.39	NA	NA	NA	NA	NA
6/9/2006	NA	NA	<0.25	NA	NA	NA	NA	<0.22	NA	<0.23	NA	NA	<0.11	0.34	<0.19	<0.39	NA	NA	NA	NA	NA
6/9/2006 D	NA	NA	<0.25	NA	NA	NA	NA	<0.22	NA	<0.23	NA	NA	<0.11	0.32	<0.19	<0.39	NA	NA	NA	NA	NA
9/26/2006	NA	NA	<0.50 QU	NA	NA	NA	NA	0.86 J, QU	NA	<0.46 QU	NA	NA	<0.22 QU	<0.50 QU	<0.38 QU	3.2 QU	NA	NA	NA	NA	NA
12/6/2006	NA	NA	<0.25	NA	NA	NA	NA	<0.22	NA	<0.23	NA	NA	<0.11	<0.25	<0.19	0.83 J	NA	NA	NA	NA	NA
3/19/2007	NA	NA	<0.25	NA	NA	NA	NA	<0.22	NA	<0.23	NA	NA	<0.11	<0.25	<0.19	<0.39	NA	NA	NA	NA	NA
6/14/2007	NA	NA	<0.25	NA	NA	NA	NA	<0.22	NA	<0.23	NA	NA	0.14 J	<0.25	<0.19	<0.39	NA	NA	NA	NA	NA
9/27/2007	NA	NA	<0.25 QU	NA	NA	NA	NA	0.32 J, QU	NA	<0.23 QU	NA	NA	<0.11 QU	<0.25 QU	<0.19 QU	<0.39 QU	NA	NA	NA	NA	NA

TABLE 3
Groundwater Sampling Analytical Results- VOCs
Northbrooke Hospital Site
4600 Schroeder Drive
Brown Deer, Wisconsin
Project No. 25688092

RW-1

	Analytical Parameters																			
Date Sampled	**GRO** µg/L	**DRO** mg/L	**Benzene** µg/L	**n-Butyl-benzene** µg/L	**sec-Butyl-benzene** µg/L	**1,2-Dichloro-Benzene** µg/L	**1,3-Dichloro-Benzene** µg/L	**Ethylbenzene** µg/L	**p-Isopropyl-toluene** µg/L	**MTBE** µg/L	**Naphthalene** µg/L	**TCE** µg/L	**Toluene** µg/L	**1, 2, 4-TMB** µg/L	**1, 3, 5-TMB** µg/L	**Total Xylenes** µg/L	**Isopropyl-benzene** µg/L	**n-Propyl-benzene** µg/L	**Methylene Chloride** µg/L	**Bromodichloro Methane** µg/L	**Chloroform** µg/L
NR 140 ES	***No Standard***	***No Standard***	***5.0***	***No Standard***	***No Standard***	***600***	***1,250***	***700***	***No Standard***	***60***	***40***	***5.0***	***1,000***	***480***		***10,000***	***No Standard***	***No Standard***	***5.0***	***0.6***	***6.0***
8/2/1996	204,000 H	11,000	<500	NA	NA	NA	NA	<1,000	NA	<1,000	NA	NA	<1,000	**1,800**	**1,400**	<3,000	NA	NA	NA	NA	NA
4/4/1997	NA	0.5	0.75 J	<0.38	0.92 J	<0.22	<0.24	5	1	<1	8	<0.17	<0.42	5	4	2.75	1	1	2 B	<0.21	<0.14
4/15/1998	NA	NA	0.25	NA	NA	NA	NA	1.1	NA	<1.6	NA	NA	<0.20	0.86	1.2	0.48	NA	NA	NA	NA	NA
1/21/1999	NS	NS	NS	NS	NS	NS	NS	NS	NS	NS	NS	NS	NS	NS	NS	NS	NS	NS	NS	NS	NS
1/24/2000	NA	NA	0.11	<0.25	<0.25	<0.25	<0.25	<0.25	<0.25	<0.25	<0.25	<0.25	<0.10	0.15	0.19	<0.25	<0.25	<0.25	0.28 L	<0.25	<0.25
12/28/2000	NS	NS	NS	NS	NS	NS	NS	NS	NS	NS	NS	NS	NS	NS	NS	NS	NS	NS	NS	NS	NS
10/11/2001	NA	18	<0.26	NA	NA	NA	NA	<0.44	NA	<0.32	NA	NA	<0.40	8.5	<0.58	<0.46	NA	NA	NA	NA	NA
10/10/2002	NA	40	<0.10	NA	NA	NA	NA	<0.25	NA	<0.25	NA	NA	<0.10	<0.10	<0.10	<0.25	NA	NA	NA	NA	NA
10/8/2003	NA	9.2	<0.25	NA	NA	NA	NA	<0.22	NA	0.76	NA	NA	0.25	<0.25	<0.19	<0.39	NA	NA	NA	NA	NA
10/8/2003 D	NA	3	<0.25	NA	NA	NA	NA	<0.22	NA	0.87	NA	NA	0.29	<0.25	<0.19	<0.39	NA	NA	NA	NA	NA
11/17/2004	NA	1.5	NA	NA	NA	NA	NA	NA	NA	NA	NA	NA	NA	NA	NA	NA	NA	NA	NA	NA	NA
1/25/2005	NA	NA	<0.25	NA	NA	NA	NA	<0.22	NA	<0.23	NA	NA	<0.11	<0.25	<0.19	<0.39	NA	NA	NA	NA	NA
12/29/2005	NA	NA	<2.5	NA	NA	NA	NA	<2.2	NA	<2.3	NA	NA	<1.1	<2.5	<1.9	<3.9	NA	NA	NA	NA	NA
3/6/2006	NA	NA	<0.25	NA	NA	NA	NA	<0.22	NA	<0.23	NA	NA	<0.11	<0.25	<0.19	<0.39	NA	NA	NA	NA	NA
3/6/2006 D	NA	NA	<0.25	NA	NA	NA	NA	<0.22	NA	<0.23	NA	NA	<0.11	<0.25	<0.19	<0.39	NA	NA	NA	NA	NA
6/9/2006	NA	NA	<0.25	NA	NA	NA	NA	<0.22	NA	<0.23	NA	NA	<0.11	<0.25	<0.19	<0.39	NA	NA	NA	NA	NA
9/26/2006	NA	NA	<0.25	NA	NA	NA	NA	<0.22	NA	0.30 J	NA	NA	<0.11	<0.25	<0.19	<0.39	NA	NA	NA	NA	NA
12/6/2006	NA	NA	<0.25	NA	NA	NA	NA	<0.22	NA	<0.23	NA	NA	<0.11	<0.25	<0.19	<0.39	NA	NA	NA	NA	NA
3/19/2007	NA	NA	<0.25	NA	NA	NA	NA	<0.22	NA	<0.23	NA	NA	<0.11	<0.25	<0.19	<0.39	NA	NA	NA	NA	NA
6/14/2007	NA	NA	<0.25	NA	NA	NA	NA	<0.22	NA	<0.23	NA	NA	<0.11	<0.25	<0.19	<0.39	NA	NA	NA	NA	NA
9/27/2007	NA	NA	<0.25	NA	NA	NA	NA	<0.22	NA	<0.23	NA	NA	<0.11	<0.25	<0.19	<0.39	NA	NA	NA	NA	NA

RW-2

	Analytical Parameters																			
Date Sampled	**GRO** µg/L	**DRO** mg/L	**Benzene** µg/L	**n-Butyl-benzene** µg/L	**sec-Butyl-benzene** µg/L	**1,2-Dichloro-Benzene** µg/L	**1,3-Dichloro-Benzene** µg/L	**Ethylbenzene** µg/L	**p-Isopropyl-toluene** µg/L	**MTBE** µg/L	**Naphthalene** µg/L	**TCE** µg/L	**Toluene** µg/L	**1, 2, 4-TMB** µg/L	**1, 3, 5-TMB** µg/L	**Total Xylenes** µg/L	**Isopropyl-benzene** µg/L	**n-Propyl-benzene** µg/L	**Methylene Chloride** µg/L	**Bromodichloro Methane** µg/L	**Chloroform** µg/L
NR 140 ES	***No Standard***	***No Standard***	***5.0***	***No Standard***	***No Standard***	***600***	***1,250***	***700***	***No Standard***	***60***	***40***	***5.0***	***1,000***	***480***		***10,000***	***No Standard***	***No Standard***	***5.0***	***0.6***	***6.0***
4/4/1997	NA	1.9	<0.27	<0.38	2	<0.22	<0.24	0.73 J	3	<0.28	2	<0.17	<0.42	2	3	0.67 J	0.90 J	0.64 J	2 B	<0.21	<0.14
4/15/1998	NA	NA	<0.13	NA	NA	NA	NA	1.2	NA	<0.16	NA	NA	<0.20	2.2	1.4	0.65	NA	NA	NA	NA	NA
1/21/1999	NS	NS	NS	NS	NS	NS	NS	NS	NS	NS	NS	NS	NS	NS	NS	NS	NS	NS	NS	NS	NS
1/24/2000	NA	NA	<0.10	<0.25	0.45	<0.25	<0.25	0.26	0.36	<0.25	0.82	<0.25	<0.10	0.94	0.49	<0.25	0.38	0.36	<0.25	<0.25	<0.25
12/28/2000	NS	NS	NS	NS	NS	NS	NS	NS	NS	NS	NS	NS	NS	NS	NS	NS	NS	NS	NS	NS	NS
10/11/2001	NA	24	<0.13	NA	NA	NA	NA	0.36	NA	<0.16	NA	NA	<0.20	<0.22	<0.29	<0.23	NA	NA	NA	NA	Na
10/10/2002	NA	4.1	<0.10	NA	NA	NA	NA	<0.25	NA	<0.25	NA	NA	<0.10	<0.10	<0.10	<0.25	NA	NA	NA	NA	NA
10/8/2003	NA	1.9	<0.25	NA	NA	NA	NA	<0.22	NA	<0.23	NA	NA	0.14	<0.25	<0.19	0.65	NA	NA	NA	NA	NA
11/17/2004	NA	1.3	NA	NA	NA	NA	NA	NA	NA	NA	NA	NA	NA	NA	NA	NA	NA	NA	NA	NA	NA
1/25/2005	NA	NA	<0.25	NA	NA	NA	NA	<0.22	NA	<0.23	NA	NA	<0.11	<0.25	<0.19	<0.39	NA	NA	NA	NA	NA
12/29/2005	NA	NA	<0.25	NA	NA	NA	NA	<0.22	NA	<0.23	NA	NA	<1.1	<2.5	<1.9	<3.9	NA	NA	NA	NA	NA
3/6/2006	NA	NA	<0.25	NA	NA	NA	NA	<0.22	NA	<0.23	NA	NA	<0.11	<0.25	<0.19	<0.39	NA	NA	NA	NA	NA
6/9/2006	NA	NA	<0.25	NA	NA	NA	NA	<0.22	NA	<0.23	NA	NA	<0.11	<0.25	<0.19	<0.39	NA	NA	NA	NA	NA
9/26/2006	NA	NA	<0.25	NA	NA	NA	NA	<0.22	NA	<0.23	NA	NA	<0.11	<0.25	<0.19	1.4	NA	NA	NA	NA	NA
12/6/2006	NA	NA	<0.25	NA	NA	NA	NA	<0.22	NA	<0.23	NA	NA	<0.11	<0.25	<0.19	<0.39	NA	NA	NA	NA	NA
3/19/2007	NA	NA	<0.25	NA	NA	NA	NA	<0.22	NA	<0.23	NA	NA	<0.11	<0.25	<0.19	<0.39	NA	NA	NA	NA	NA
6/14/2007	NA	NA	<0.25	NA	NA	NA	NA	<0.22	NA	<0.23	NA	NA	<0.11	<0.25	<0.19	<0.39	NA	NA	NA	NA	NA
9/27/2006	NA	NA	<0.25	NA	NA	NA	NA	<0.22	NA	<0.23	NA	NA	<0.11	<0.25	<0.19	<0.39	NA	NA	NA	NA	NA

TABLE 3
Groundwater Sampling Analytical Results- VOCs
Northbrooke Hospital Site
4600 Schroeder Drive
Brown Deer, Wisconsin
Project No. 25688092

NOTES:

GRO = Gasoline Range Organics
DRO = Diesel Range Organics
MTBE = Methyl Tertiary Butyl Ether
TCE = tricholoethene
TMB = Trimethylbenzene
µg/L = micrograms/liter
ppm = parts per million
NR 140 ES = Rev. 12/98 Wisconsin Adm. Code Chap. NR 140 Enforcement Standard
NA = Not analyzed for indicated parameter

NS = Not sampled
D = Duplicate sample
B = Analyte was detected in the laboratory blank and may be the result of contamination at the laboratory
H = Late-eluting hydrocarbons present in the sample
J = Estimated concentration of the analyte detected between the method detection limit and the limit of quantitation
L = Laboratory contaminant
M = Matrix interfereence
QU = Unquantitated hydrocarbons present in the sample outside of the reported carbon range
F = All vials had broken due to freezing and could not be analyzed
RL1 = Reporting limit was raised due to sample matrix effects.

Methylene chloride is a common laboratory solvent and contaminant. Its presence in a sample may be due to laboratory contamination.

TABLE 4
Groundwater Sampling Analytical Results- PAHs
Northbrooke Hospital Site
4600 Schroeder Drive
Brown Deer, Wisconsin
Project No. 25688092

MW-1	PAH ANALYTICAL PARAMETERS																	
Sample Date	**Acenaphthene** µg/L	**Acenaphthylene** µg/L	**Anthracene** µg/L	**Benzo (a) anthracene** µg/L	**Benzo (b) fluoranthene** µg/L	**Benzo (k) fluoranthene** µg/L	**Benzo (a) pyrene** µg/L	**Benzo (ghi) perylene** µg/L	**Chrysene** µg/L	**Dibenzo (a,h) anthracene** µg/L	**Fluoranthene** µg/L	**Fluorene** µg/L	**Indeno (1,2,3-cd) pyrene** µg/L	**1-Methyl-naphthalene** µg/L	**2-Methyl-naphthalene** µg/L	**Naphthalene** µg/L	**Phenanthrene** µg/L	**Pyrene** µg/L
NR 140 ES -->	**No Standard**	**No Standard**	**3,000**	**No Standard**	**0.2**	**No Standard**	**0.2**	**No Standard**	**0.2**	**No Standard**	**400**	**400**	**No Standard**	**No Standard**	**No Standard**	**100**	**No Standard**	**250**
05/02/94	NA	NA	NA	NA	NA	NA	NA	NA	NA	NA	NA	NA	NA	NA	NA	NA	NA	NA
08/02/96	<1.0	<2.0	0.76	<0.050	<0.050	<0.050	<0.024	<0.20	<0.10	<0.10	<0.20	4.8	<0.10	NA	NA	1.1	3.5	<0.20
04/07/97	550 J	<360	190	<20	<20	<20	<20	<30	<20	<50	**550**	320	<30	2,600	2,000	**450**	320	<30
04/15/98	NS	NS	NS	NS	NS	NS	NS	NS	NS	NS	NS	NS	NS	NS	NS	NS	NS	NS
01/21/99	NS	NS	NS	NS	NS	NS	NS	NS	NS	NS	NS	NS	NS	NS	NS	NS	NS	NS
01/24/00	NS	NS	NS	NS	NS	NS	NS	NS	NS	NS	NS	NS	NS	NS	NS	NS	NS	NS
12/28/00	2,200 M	<210M	360 M	6,600 M	<16 M	<11 M	<10 M	<37M	**830 M**	<60M	**14,000 M**	**5,100 M**	<31M	30,000 M	58,000 M	**9,800 M**	11,000 M	**7,100 M**
10/11/01	NS	NS	NS	NS	NS	NS	NS	NS	NS	NS	NS	NS	NS	NS	NS	NS	NS	NS
10/10/02	NS	NS	NS	NS	NS	NS	NS	NS	NS	NS	NS	NS	NS	NS	NS	NS	NS	NS
10/08/03	24 M	<2.7 M	10 M	220 M	<0.58 M	<0.49 M	<0.36 M	<1.0 M	**19 M**	<0.70 M	**300 M**	87 M	<0.34 M	330 M	460 M	63 M	140 M	**250 M**
11/17/04	140 M	<0.43 M	220 M	1,300 M	<6.1 M	<3.1 M	<2.0 M	<7.5 M	**250 M**	<8.1 M	**1,200 M**	**520 M**	<3.9 M	2,300 M	4,200 M	**660 M**	1,000 M	**1,500 M**
01/25/05	NA	NA	NA	NA	NA	NA	NA	NA	NA	NA	NA	NA	NA	NA	NA	NA	NA	NA
12/29/05	16	<7.3	16	60	<1.0	0.98 J	<0.34	<1.3	**26**	<1.4	200	57	<0.66	240	330	42	92	170
03/06/06	39	<3.3	54	180	<0.48	<0.24	<0.16	<0.58	**37**	<0.63	**440**	150	<0.30	630	1,100	**180**	300	**410**
06/09/06	30	<15	44	3.4	**24**	4.5	<0.68	<2.6	**55**	<2.8	310	120	<1.3	480	770	92	210	**370**
09/26/06	74	<4.5	120	290	<0.64	<0.32	<0.21	<0.78	**51**	<0.85	**1,000**	380	<0.40	1,400	2,400	**360**	740	**820**
12/06/06	100	<7.4	230	64	**8.4**	24	<0.34	<1.3	**110**	<1.4	**980**	330	<0.67	1,500	2,500	**330**	700	**1,200**
03/19/07	78	<28	190	200	<4.0	<2.0	<1.3	<4.9	**73**	<5.4	**830**	300	<2.6	1,300	2,100	**310**	590	**830**
06/14/07	22	<7.0	36	83	<0.99	<0.49	<0.32	<1.2	**16**	<1.3	340	82	<0.63	370	560	**130**	160	240
09/27/07	32	<7.2	30	18	<1.0	<0.51	<0.33	<1.2	**50**	<1.4	250	87	<0.65	410	590	**150**	160	230

TABLE 4
Groundwater Sampling Analytical Results- PAHs
Northbrooke Hospital Site
4600 Schroeder Drive
Brown Deer, Wisconsin
Project No. 25688092

MW-2

Sample Date	PAH ANALYTICAL PARAMETERS																	
	Acenaphthene µg/L	Acenaphthylene µg/L	Anthracene µg/L	Benzo (a) anthracene µg/L	Benzo (b) fluoranthene µg/L	Benzo (k) fluoranthene µg/L	Benzo (a) pyrene µg/L	Benzo (ghi) perylene µg/L	Chrysene µg/L	Dibenzo (a,h) anthracene µg/L	Fluoranthene µg/L	Fluorene µg/L	Indeno (1,2,3-cd) pyrene µg/L	1-Methyl-naphthalene µg/L	2-Methyl-naphthalene µg/L	Naphthalene µg/L	Phenanthrene µg/L	Pyrene µg/L
NR 140 ES -->	**No Standard**	**No Standard**	**3,000**	**No Standard**	**0.2**	**No Standard**	**0.2**	**No Standard**	**0.2**	**No Standard**	**400**	**400**	**No Standard**	**No Standard**	**No Standard**	**100**	**No Standard**	**250**
05/02/94	NA	NA	NA	NA	NA	NA	NA	NA	NA	NA	NA	NA	NA	NA	NA	NA	NA	NA
08/02/96	NA	NA	NA	NA	NA	NA	NA	NA	NA	NA	NA	NA	NA	NA	NA	NA	NA	NA
04/07/97	<4.7	<3.6	<0.2	<0.2	<0.2	<0.2	<0.2	<0.3	<0.2	<0.5	<0.3	<0.4	<0.3	33	6.3	<2.3	<0.7	<0.3
04/15/98	3.7	<0.55	0.55	<0.017	<0.043	<0.029	<0.027	<0.10	<0.013	<0.16	8.1	8.2	<0.83	55	49	18	5.600	4.7
01/21/99	NA	NA	NA	NA	NA	NA	NA	NA	NA	NA	NA	NA	NA	NA	NA	NA	NA	NA
01/24/00	NA	NA	NA	NA	NA	NA	NA	NA	NA	NA	NA	NA	NA	NA	NA	NA	NA	NA
12/28/00	75 M	<43M	410 M	380 M	<3.4M	<2.3 M	<2.1 M	<7.9M	**52 M**	<13M	**630 M**	260 M	<6.5M	1,000 M	1,200 M	**190 M**	540 M	**400 M**
10/11/01	12 M	<6.9 M	4.5 M	3.9 M	<0.60 M	<0.54 M	<0.25 M	<1.2 M	<0.31 M	<0.54 M	84 M	40 M	<0.42 M	160 M	120 M	<4.1 M	60 M	38 M
10/10/02	<0.50	<0.23	5.4	27	<0.045	<0.028	<0.015	<0.17	**3.4**	<0.085	21	13	<0.035	69	61	1.6	13	21
10/08/03	2.0	<0.25	0.96	3.7	<0.053	<0.045	<0.033	<0.096	**0.35**	<0.064	6.8	5.7	<0.031	42	32	2.4	4.6	5.1
11/17/04	11 M	<7.9 M	16 M	130 M	<1.1 M	<0.56 M	<0.36 M	<1.4 M	**28 M**	<1.5	110 M	35 M	<0.71	120 M	120 M	25 M	51 M	100 M
01/25/05	NA	NA	NA	NA	NA	NA	NA	NA	NA	NA	NA	NA	NA	NA	NA	NA	NA	NA
12/29/05	16	<7.3	16	66	<1.0	1.2 J	<0.34	<1.3	**30**	<1.4	190	52	<0.65	180	140	35	75	170
03/06/06	8.5	<0.67	10	37	<0.095	<0.048	<0.031	<0.12	**8.7**	<0.13	100	32	<0.060	130	110	35	45	80
06/09/06	7.9 J	<0.72	12	15	<1.0	<0.51	<0.33	<1.2	**7.3**	<1.4	77	27	<0.65	88	69	8.7 J	30	15
09/26/06	3.4	<0.73	3.0	10	<0.10	<0.052	<0.034	<0.13	**2.2**	<0.14	35	11	<0.066	53	37	<0.43	11	11
12/06/06	17	<7.3	31	12	<1.0	1.4 J	<0.34	<1.3	**20**	<0.14	380	69	<0.66	210	190	32	110	180
03/19/07	45 J	<30	110	43	<4.2	4.5 J	<1.4	<5.2	**61**	<5.6	**730**	170	<2.7	410	350	**41 J**	230	**610**
03/19/07	3.6	<0.86	0.22	8.6	<0.12	<0.061	<0.040	<0.15	**1.7**	<0.16	11	8.8	<0.078	54	34	4.2	4.8	13
03/19/07 D	4.3	<0.73	4.9	23	<0.10	<0.052	<0.034	<0.13	**5.8**	<0.14	30	13	<0.065	58	44	7.2	14	34
09/27/07	9.1	<3.4	12	8.1	**4.4**	1.6	**0.80**	<0.60	**16**	<0.65	160	34	<0.31	94	60	12	51	130

TABLE 4
Groundwater Sampling Analytical Results- PAHs
Northbrooke Hospital Site
4600 Schroeder Drive
Brown Deer, Wisconsin
Project No. 25688092

MW-3

Sample Date	PAH ANALYTICAL PARAMETERS																	
	Acenaphthene µg/L	Acenaphthylene µg/L	Anthracene µg/L	Benzo (a) anthracene µg/L	Benzo (b) fluoranthene µg/L	Benzo (k) fluoranthene µg/L	Benzo (a) pyrene µg/L	Benzo (ghi) perylene µg/L	Chrysene µg/L	Dibenzo (a,h) anthracene µg/L	Fluoranthene µg/L	Fluorene µg/L	Indeno (1,2,3-cd) pyrene µg/L	1-Methyl-naphthalene µg/L	2-Methyl-naphthalene µg/L	Naphthalene µg/L	Phenanthrene µg/L	Pyrene µg/L
NR 140 ES -->	**No Standard**	**No Standard**	**3,000**	**No Standard**	**0.2**	**No Standard**	**0.2**	**No Standard**	**0.2**	**No Standard**	**400**	**400**	**No Standard**	**No Standard**	**No Standard**	**100**	**No Standard**	**250**
05/02/94	NA	NA	NA	NA	NA	NA	NA	NA	NA	NA	NA	NA	NA	NA	NA	NA	NA	NA
08/02/96	NA	NA	NA	NA	NA	NA	NA	NA	NA	NA	NA	NA	NA	NA	NA	NA	NA	NA
04/07/97	<0.47	<0.36	<0.02	<0.02	<0.02	<0.02	<0.02	<0.03	<0.02	<0.05	<0.03	<0.04	<0.03	<0.16	<0.08	<0.23	<0.07	<0.03
04/15/98	<0.22	<0.55	<0.018	<0.017	<0.043	<0.029	<0.027	<0.10	<0.013	<0.16	<0.10	<0.029	<0.83	<0.40	<0.60	<0.22	<0.014	<0.047
01/21/99	NS	NS	NS	NS	NS	NS	NS	NS	NS	NS	NS	NS	NS	NS	NS	NS	NS	NS
01/24/00	NA	NA	NA	NA	NA	NA	NA	NA	NA	NA	NA	NA	NA	NA	NA	NA	NA	NA
12/28/00	<0.22	<0.56	0.063	0.11	0.053	0.071	0.092	<0.10	0.032	<0.16	0.16	<0.030	<0.085	<0.41	<0.61	<0.22	0.14	0.13
10/11/01	<0.40	<0.64	<0.030	<0.033	<0.056	<0.050	<0.023	<0.11	<0.029	<0.050	<0.077	<0.078	<0.039	<0.51	<0.96	<0.38	<0.078	<0.061
10/10/02	<0.48	<0.22	<0.087	<0.15	<0.044	<0.027	<0.015	<0.17	<0.035	<0.083	<0.13	<0.16	<0.034	<0.57	<0.54	<0.63	<0.022	<0.014
10/08/03	<0.63	<0.27	<0.037	<0.061	<0.058	<0.049	<0.036	<0.10	<0.053	<0.070	<0.026	<0.070	<0.034	<0.48	<0.33	<0.28	<0.022	<0.044
11/17/04	<0.34	<0.71	<0.039	<0.045	<0.10	<0.050	<0.033	<0.12	<0.042	<0.13	<0.083	<0.064	<0.064	<0.33	<0.32	<0.41	<0.031	<0.045
01/25/05	NA	NA	NA	NA	NA	NA	NA	NA	NA	NA	NA	NA	NA	NA	NA	NA	NA	NA
12/29/05	<0.34	<0.72	<0.040	<0.046	<0.10	<0.051	<0.033	<0.12	<0.043	<0.14	<0.084	<0.065	<0.065	<0.33	<0.32	<0.42	<0.031	<0.046
03/06/06	<0.34	<0.70	<0.039	<0.045	<0.10	<0.050	<0.033	<0.12	<0.042	<0.13	<0.083	<0.063	<0.063	<0.33	<0.32	<0.41	<0.031	<0.045
06/09/06	<0.35	<0.73	<0.040	<0.047	<0.10	<0.052	<0.034	<0.13	<0.044	<0.14	<0.086	<0.066	<0.066	<0.34	<0.33	<0.43	<0.032	<0.047
09/26/06	<0.35	<0.74	<0.041	<0.047	<0.11	<0.053	0.037 J	<0.13	<0.044	<0.14	0.10 J	<0.067	<0.067	<0.34	<0.33	<0.43	0.053 J	0.066 J
12/06/06	<0.35	<0.73	<0.040	<0.052 J	<0.10	<0.052	0.085 J	<0.13	0.062 J	<0.14	0.17 J	<0.065	0.095 J	<0.34	<0.33	<0.42	0.051 J	0.091 J
03/19/07	<0.34	<0.71	<0.039	0.11 J	0.18 J	0.12 J	0.17	0.21 J	0.15	<0.13	0.38	<0.064	0.17 J	<0.33	<0.32	<0.41	0.120	0.29
06/14/07	<0.35	<0.73	<0.040	<0.046	<0.10	<0.052	<0.034	<0.13	<0.043	<0.14	<0.085	<0.065	<0.065	<0.34	<0.33	<0.42	<0.032	<0.046
09/27/07	<0.34	<0.72	<0.040	<0.046	<0.10	<0.051	<0.033	<0.12	<0.043	<0.14	<0.084	<0.065	<0.065	<0.33	<0.32	<0.42	<0.031	<0.046

TABLE 4
Groundwater Sampling Analytical Results- PAHs
Northbrooke Hospital Site
4600 Schroeder Drive
Brown Deer, Wisconsin
Project No. 25688092

MW-4	PAH ANALYTICAL PARAMETERS																	
Sample Date	**Acenaphthene** µg/L	**Acenaphthylene** µg/L	**Anthracene** µg/L	**Benzo (a) anthracene** µg/L	**Benzo (b) fluoranthene** µg/L	**Benzo (k) fluoranthene** µg/L	**Benzo (a) pyrene** µg/L	**Benzo (ghi) perylene** µg/L	**Chrysene** µg/L	**Dibenzo (a,h) anthracene** µg/L	**Fluoranthene** µg/L	**Fluorene** µg/L	**Indeno (1,2,3-cd) pyrene** µg/L	**1-Methyl-naphthalene** µg/L	**2-Methyl-naphthalene** µg/L	**Naphthalene** µg/L	**Phenanthrene** µg/L	**Pyrene** µg/L
NR 140 ES -->	**No Standard**	**No Standard**	**3,000**	**No Standard**	**0.2**	**No Standard**	**0.2**	**No Standard**	**0.2**	**No Standard**	**400**	**400**	**No Standard**	**No Standard**	**No Standard**	**100**	**No Standard**	**250**
05/02/94	NS	NS	NS	NS	NS	NS	NS	NS	NS	NS	NS	NS	NS	NS	NS	NS	NS	NS
08/02/96	<100	<200	130	<5.0	<5.0	<5.0	<2.4	<20	<10	<10	**2,100**	**670**	<10	NA	NA	**1,800**	1,300	<20

TABLE 4
Groundwater Sampling Analytical Results- PAHs
Northbrooke Hospital Site
4600 Schroeder Drive
Brown Deer, Wisconsin
Project No. 25688092

MW-5

Sample Date	PAH ANALYTICAL PARAMETERS																	
	Acenaphthene µg/L	Acenaphthylene µg/L	Anthracene µg/L	Benzo (a) anthracene µg/L	Benzo (b) fluoranthene µg/L	Benzo (k) fluoranthene µg/L	Benzo (a) pyrene µg/L	Benzo (ghi) perylene µg/L	Chrysene µg/L	Dibenzo (a,h) anthracene µg/L	Fluoranthene µg/L	Fluorene µg/L	Indeno (1,2,3-cd) pyrene µg/L	1-Methyl-naphthalene µg/L	2-Methyl-naphthalene µg/L	Naphthalene µg/L	Phenanthrene µg/L	Pyrene µg/L
NR 140 ES -->	**No Standard**	**No Standard**	**3,000**	**No Standard**	**0.2**	**No Standard**	**0.2**	**No Standard**	**0.2**	**No Standard**	**400**	**400**	**No Standard**	**No Standard**	**No Standard**	**100**	**No Standard**	**250**
05/19/94	NA	NA	NA	NA	NA	NA	NA	NA	NA	NA	NA	NA	NA	NA	NA	NA	NA	NA
08/02/96	NA	NA	NA	NA	NA	NA	NA	NA	NA	NA	NA	NA	NA	NA	NA	NA	NA	NA
04/07/97	<0.47	<0.36	<0.02	<0.02	<0.02	<0.02	<0.02	<0.03	<0.02	<0.05	<0.03	<0.04	<0.03	<0.16	<0.08	<0.23	<0.07	<0.03
04/15/98	<0.22	<0.55	<0.018	<0.017	<0.043	<0.029	<0.027	<0.10	<0.013	<0.16	<0.10	<0.029	<0.083	<0.40	<0.60	<0.22	<0.014	<0.047
01/21/99	NS	NS	NS	NS	NS	NS	NS	NS	NS	NS	NS	NS	NS	NS	NS	NS	NS	NS
01/24/00	NA	NA	NA	NA	NA	NA	NA	NA	NA	NA	NA	NA	NA	NA	NA	NA	NA	NA
12/28/00	<0.22	<0.56	0.084	0.12	<0.044	<0.030	<0.028	<0.10	0.036	<0.16	0.27	<0.030	<0.085	<0.41	<0.61	<0.22	0.30	0.16
10/11/01	<0.42	<0.66	<0.032	<0.035	<0.058	<0.052	<0.023	<0.11	<0.031	<0.052	<0.081	<0.082	<0.041	<0.53	<1.0	<0.40	<0.082	<0.063
10/10/02	<0.49	<0.22	<0.088	<0.15	<0.045	<0.028	<0.015	<0.17	<0.035	<0.084	<0.13	<0.16	<0.034	<0.57	<0.54	<0.64	<0.022	<0.014
10/08/03	<0.60	<0.26	<0.035	<0.058	<0.055	<0.047	<0.034	<0.10	<0.051	<0.067	<0.025	<0.067	<0.032	<0.46	<0.31	<0.27	<0.021	<0.042
11/17/04	<0.36	<0.75	0.087	<0.048	<0.11	<0.053	<0.035	<0.13	0.061	<0.14	0.44	<0.068	<0.068	<0.35	<0.34	<0.44	0.30	0.097
01/25/05	NA	NA	NA	NA	NA	NA	NA	NA	NA	NA	NA	NA	NA	NA	NA	NA	NA	NA
12/29/05	<0.34	<0.72	<0.040	<0.046	<0.10	<0.051	<0.033	<0.12	<0.043	<0.14	<0.084	<0.065	<0.065	<0.33	<0.32	<0.42	<0.031	<0.046
03/06/06	<0.34	<0.71	<0.039	<0.045	<0.10	<0.051	<0.033	<0.12	<0.042	<0.13	<0.084	<0.064	<0.064	<0.33	<0.32	<0.41	<0.031	<0.045
06/09/06	<0.35	<0.74	<0.041	<0.047	<0.11	<0.053	<0.034	<0.13	<0.044	<0.14	<0.087	<0.067	<0.067	<0.34	<0.33	<0.43	<0.032	<0.047
09/26/06	<0.37	<0.77	<0.042	<0.049	<0.11	<0.054	<0.036	<0.13	<0.046	<0.14	<0.090	<0.069	<0.069	<0.36	<0.34	<0.44	<0.033	<0.049
12/06/06	<0.34	<0.71	<0.039	<0.045	<0.10	<0.051	<0.033	<0.12	<0.042	<0.13	<0.084	<0.064	<0.064	<0.33	<0.32	<0.41	<0.031	<0.045
03/19/07	<0.35	<0.74	<0.041	<0.047	<0.11	<0.053	<0.034	<0.13	<0.044	<0.14	<0.087	<0.067	<0.067	<0.34	<0.33	<0.43	<0.032	<0.047
06/14/07	<0.33	<0.69	<0.038	<0.044	<0.098	<0.049	<0.032	<0.12	<0.041	<0.13	<0.081	<0.062	<0.062	<0.32	<0.31	<0.40	<0.030	<0.044
09/27/07	<0.33	<0.69	<0.038	<0.044	<0.098	<0.049	<0.032	<0.12	<0.041	<0.13	<0.081	<0.062	<0.062	<0.32	<0.31	<0.40	<0.030	<0.044

TABLE 4
Groundwater Sampling Analytical Results- PAHs
Northbrooke Hospital Site
4600 Schroeder Drive
Brown Deer, Wisconsin
Project No. 25688092

MW-6	PAH ANALYTICAL PARAMETERS																	
Sample Date	Acenaphthene µg/L	Acenaphthylene µg/L	Anthracene µg/L	Benzo (a) anthracene µg/L	Benzo (b) fluoranthene µg/L	Benzo (k) fluoranthene µg/L	Benzo (a) pyrene µg/L	Benzo (ghi) perylene µg/L	Chrysene µg/L	Dibenzo (a,h) anthracene µg/L	Fluoranthene µg/L	Fluorene µg/L	Indeno (1,2,3-cd) pyrene µg/L	1-Methyl-naphthalene µg/L	2-Methyl-naphthalene µg/L	Naphthalene µg/L	Phenanthrene µg/L	Pyrene µg/L
NR 140 ES -->	**No Standard**	**No Standard**	**3,000**	**No Standard**	**0.2**	**No Standard**	**0.2**	**No Standard**	**0.2**	**No Standard**	**400**	**400**	**No Standard**	**No Standard**	**No Standard**	**100**	**No Standard**	**250**
05/02/94	NA	NA	NA	NA	NA	NA	NA	NA	NA	NA	NA	NA	NA	NA	NA	NA	NA	NA
08/02/96	NA	NA	NA	NA	NA	NA	NA	NA	NA	NA	NA	NA	NA	NA	NA	NA	NA	NA

TABLE 4
Groundwater Sampling Analytical Results- PAHs
Northbrooke Hospital Site
4600 Schroeder Drive
Brown Deer, Wisconsin
Project No. 25688092

MW-7

Sample Date	PAH ANALYTICAL PARAMETERS																	
	Acenaphthene µg/L	Acenaphthylene µg/L	Anthracene µg/L	Benzo (a) anthracene µg/L	Benzo (b) fluoranthene µg/L	Benzo (k) fluoranthene µg/L	Benzo (a) pyrene µg/L	Benzo (ghi) perylene µg/L	Chrysene µg/L	Dibenzo (a,h) anthracene µg/L	Fluoranthene µg/L	Fluorene µg/L	Indeno (1,2,3-cd) pyrene µg/L	1-Methyl-naphthalene µg/L	2-Methyl-naphthalene µg/L	Naphthalene µg/L	Phenanthrene µg/L	Pyrene µg/L
NR 140 ES -->	**No Standard**	**No Standard**	**3,000**	**No Standard**	**0.2**	**No Standard**	**0.2**	**No Standard**	**0.2**	**No Standard**	**400**	**400**	**No Standard**	**No Standard**	**No Standard**	**100**	**No Standard**	**250**
05/19/94	NA	NA	NA	NA	NA	NA	NA	NA	NA	NA	NA	NA	NA	NA	NA	NA	NA	NA
08/02/96	NA	NA	NA	NA	NA	NA	NA	NA	NA	NA	NA	NA	NA	NA	NA	NA	NA	NA
04/21/97	<0.47	<0.36	<0.02	<0.02	<0.02	<0.02	<0.02	<0.03	<0.02	<0.05	<0.03	<0.04	<0.03	<0.16	<0.08	<0.23	<0.2	<0.2
04/15/98	<0.22	<0.55	<0.018	<0.017	<0.043	<0.029	<0.027	<0.10	<0.013	<0.16	<0.10	<0.029	<0.083	<0.40	<0.60	<0.22	0.054	<0.047
01/21/99	NS	NS	NS	NS	NS	NS	NS	NS	NS	NS	NS	NS	NS	NS	NS	NS	NS	NS
01/24/00	NA	NA	NA	NA	NA	NA	NA	NA	NA	NA	NA	NA	NA	NA	NA	NA	NA	NA
12/28/00	<0.22	<0.55	0.10	0.071	<0.043	<0.029	<0.027	<0.10	<0.013	<0.16	0.22	<0.029	<0.083	<0.40	<0.60	<0.22	0.17	0.11
10/11/01	<0.40	<0.64	<0.030	<0.033	<0.056	<0.050	<0.023	<0.11	<0.029	<0.050	<0.077	<0.078	<0.039	<0.51	<0.96	<0.38	<0.078	<0.061
10/10/02	<0.47	<0.21	<0.085	<0.14	<0.043	<0.027	<0.014	<0.16	<0.034	<0.081	<0.12	<0.15	<0.033	<0.55	<0.52	<0.61	<0.021	<0.013
10/08/03	<0.60	<0.26	<0.035	<0.058	<0.055	<0.046	<0.034	<0.099	<0.050	<0.066	<0.025	<0.066	<0.032	<0.45	<0.31	<0.27	<0.021	<0.041
11/17/04	<0.33	<0.69	<0.038	<0.044	<0.098	<0.049	<0.032	<0.12	<0.041	<0.13	<0.081	<0.062	<0.062	<0.32	<0.31	<0.40	<0.030	<0.044
01/25/05	NA	NA	NA	NA	NA	NA	NA	NA	NA	NA	NA	NA	NA	NA	NA	NA	NA	NA
12/29/05	<0.34	<0.72	<0.040	<0.046	<0.10	<0.051	<0.033	<0.12	<0.043	<0.14	<0.084	<0.065	<0.065	<0.33	<0.32	<0.42	<0.031	<0.046
03/06/06	<0.34	<0.71	<0.039	<0.045	<0.010	<0.051	<0.033	<0.12	<0.042	<0.13	<0.084	<0.064	<0.064	<0.33	<0.32	<0.41	<0.031	<0.045
06/09/06	<0.41	<0.86	<0.048	<0.055	<0.12	<0.061	<0.040	<0.15	<0.051	<0.16	<0.10	<0.078	<0.078	<0.40	<0.39	<0.50	<0.038	<0.055
09/26/06	<0.35	<0.73	<0.040	<0.046	<0.10	<0.052	<0.034	<0.13	<0.043	<0.14	<0.085	<0.065	<0.065	<0.34	<0.33	<0.42	<0.032	<0.046
12/06/06	<0.34	<0.71	<0.039	<0.045	<0.10	<0.051	<0.033	<0.12	<0.042	<0.13	<0.084	<0.064	<0.064	<0.33	<0.32	<0.41	<0.031	<0.045
03/19/07	<0.35	<0.73	<0.040	<0.046	<0.10	<0.052	<0.034	<0.13	<0.043	<0.14	<0.085	<0.065	<0.065	<0.34	<0.33	<0.42	<0.032	<0.046
06/14/07	<0.34	<0.70	<0.039	<0.045	<0.10	<0.050	<0.033	<0.12	<0.042	<0.13	<0.083	<0.063	<0.063	<0.33	<0.32	<0.41	<0.031	<0.045
09/27/07	<0.34	<0.72	<0.040	<0.046	<0.10	<0.051	<0.033	<0.12	<0.043	<0.14	<0.084	<0.065	<0.065	<0.33	<0.32	<0.42	<0.031	<0.046

TABLE 4
Groundwater Sampling Analytical Results- PAHs
Northbrooke Hospital Site
4600 Schroeder Drive
Brown Deer, Wisconsin
Project No. 25688092

MW-8	PAH ANALYTICAL PARAMETERS																	
Sample Date	Acenaphthene µg/L	Acenaphthylene µg/L	Anthracene µg/L	Benzo (a) anthracene µg/L	Benzo (b) fluoranthene µg/L	Benzo (k) fluoranthene µg/L	Benzo (a) pyrene µg/L	Benzo (ghi) perylene µg/L	Chrysene µg/L	Dibenzo (a,h) anthracene µg/L	Fluoranthene µg/L	Fluorene µg/L	Indeno (1,2,3-cd) pyrene µg/L	1-Methyl-naphthalene µg/L	2-Methyl-naphthalene µg/L	Naphthalene µg/L	Phenanthrene µg/L	Pyrene µg/L
NR 140 ES -->	**No Standard**	**No Standard**	**3,000**	**No Standard**	**0.2**	**No Standard**	**0.2**	**No Standard**	**0.2**	**No Standard**	**400**	**400**	**No Standard**	**No Standard**	**No Standard**	**100**	**No Standard**	**250**
05/19/94	NA	NA	NA	NA	NA	NA	NA	NA	NA	NA	NA	NA	NA	NA	NA	NA	NA	NA
08/02/96	NA	NA	NA	NA	NA	NA	NA	NA	NA	NA	NA	NA	NA	NA	NA	NA	NA	NA
04/07/97	<0.47	<0.36	<0.02	<0.02	<0.02	<0.02	<0.02	<0.03	<0.02	<0.05	<0.03	<0.04	<0.03	<0.16	<0.08	<0.23	<0.07	<0.03
04/15/98	<0.22	<0.55	<0.018	<0.017	<0.043	<0.029	<0.027	<0.10	<0.013	<0.16	<0.10	<0.029	<0.083	<0.40	<0.60	<0.22	<0.014	<0.047
01/21/99	NS	NS	NS	NS	NS	NS	NS	NS	NS	NS	NS	NS	NS	NS	NS	NS	NS	NS
01/24/00	NA	NA	NA	NA	NA	NA	NA	NA	NA	NA	NA	NA	NA	NA	NA	NA	NA	NA
12/28/00	<0.22	<0.56	0.10	<0.017	<0.044	<0.030	<0.028	<0.10	<0.013	<0.16	<0.10	<0.030	<0.085	<0.41	<0.61	<0.22	0.13	<0.048
10/11/01	<0.43	<0.69	<0.032	<0.036	<0.060	<0.054	<0.025	<0.12	<0.031	<0.054	<0.083	<0.084	<0.042	<0.55	<1.0	<0.41	<0.084	<0.066
10/10/02	<0.51	<0.23	<0.091	<0.15	<0.046	<0.029	<0.015	<0.18	<0.036	<0.087	<0.13	<0.16	<0.035	<0.59	<0.56	<0.66	<0.023	<0.014
10/08/03	<0.60	<0.26	<0.035	<0.058	<0.055	<0.046	<0.034	<0.099	<0.050	<0.066	<0.025	<0.066	<0.032	<0.45	<0.31	<0.27	<0.021	<0.041
11/17/04	<0.33	<0.69	<0.038	<0.044	<0.098	<0.049	<0.032	<0.12	<0.041	<0.13	<0.081	<0.062	<0.62	<0.32	<0.31	<0.40	<0.030	<0.044
01/25/05	NA	NA	NA	NA	NA	NA	NA	NA	NA	NA	NA	NA	NA	NA	NA	NA	NA	NA
12/29/05	<0.35	<0.73	<0.040	<0.046	<0.10	<0.052	<0.034	<0.13	<0.043	<0.14	<0.085	<0.065	<0.065	<0.34	<0.33	<0.42	<0.032	<0.046
03/06/06	<0.34	<0.71	<0.039	<0.045	<0.10	<0.051	<0.033	<0.12	<0.042	<0.13	<0.084	<0.064	<0.064	<0.33	<0.32	<0.41	<0.031	<0.045
06/09/06	<0.35	<0.73	<0.040	<0.047	<0.10	<0.052	<0.034	<0.13	<0.044	<0.14	<0.086	<0.066	<0.066	<0.34	<0.33	<0.43	<0.032	<0.047
09/26/06	<0.36	<0.75	<0.041	<0.048	<0.11	<0.053	<0.035	<0.13	<0.045	<0.14	<0.088	<0.067	<0.067	<0.35	<0.34	<0.43	<0.033	<0.048
12/06/06	<0.82	<1.7	<0.095	<0.11	<0.24	<0.12	<0.080	<0.30	<0.10	<0.32	<0.20	<0.16	<0.16	<0.80	<0.78	<1.0	<0.075	<0.11
03/19/07	<0.35	<0.74	<0.041	<0.047	<0.11	<0.053	<0.034	<0.13	<0.044	<0.14	<0.087	<0.067	<0.067	<0.34	<0.33	<0.43	<0.032	<0.047
06/14/07	<0.41	<0.86	<0.048	<0.055	<0.12	<0.061	<0.040	<0.15	<0.051	<0.16	<0.10	<0.078	<0.078	<0.40	<0.39	<0.50	<0.038	<0.055
09/27/07	<0.33	<0.69	<0.038	<0.044	<0.098	<0.049	<0.032	<0.12	<0.041	<0.13	<0.081	<0.062	<0.062	<0.32	<0.31	<0.40	<0.030	<0.044

TABLE 4
Groundwater Sampling Analytical Results- PAHs
Northbrooke Hospital Site
4600 Schroeder Drive
Brown Deer, Wisconsin
Project No. 25688092

MW-9

Sample Date	PAH ANALYTICAL PARAMETERS																	
	Acenaphthene µg/L	Acenaphthylene µg/L	Anthracene µg/L	Benzo (a) anthracene µg/L	Benzo (b) fluoranthene µg/L	Benzo (k) fluoranthene µg/L	Benzo (a) pyrene µg/L	Benzo (ghi) perylene µg/L	Chrysene µg/L	Dibenzo (a,h) anthracene µg/L	Fluoranthene µg/L	Fluorene µg/L	Indeno (1,2,3-cd) pyrene µg/L	1-Methyl-naphthalene µg/L	2-Methyl-naphthalene µg/L	Naphthalene µg/L	Phenanthrene µg/L	Pyrene µg/L
NR 140 ES -->	**No Standard**	**No Standard**	**3,000**	**No Standard**	**0.2**	**No Standard**	**0.2**	**No Standard**	**0.2**	**No Standard**	**400**	**400**	**No Standard**	**No Standard**	**No Standard**	**100**	**No Standard**	**250**
08/02/96	NS	NS	NS	NS	NS	NS	NS	NS	NS	NS	NS	NS	NS	NS	NS	NS	NS	NS
04/07/97	NS	NS	NS	NS	NS	NS	NS	NS	NS	NS	NS	NS	NS	NS	NS	NS	NS	NS
04/15/98	7.5 M	<2.8 M	3.0 M	<0.085 M	<0.22 M	<0.14 M	<0.14 M	<0.50 M	<0.065 M	<0.80 M	21 M	22 M	<0.42 M	180 M	330 M	**93 M**	40 M	30 M
01/21/99	NS	NS	NS	NS	NS	NS	NS	NS	NS	NS	NS	NS	NS	NS	NS	NS	NS	NS
01/24/00	NA	NA	NA	NA	NA	NA	NA	NA	NA	NA	NA	NA	NA	NA	NA	NA	NA	NA
12/28/00	860 M	<500M	1,600 M	3,900 M	<39 M	<27 M	<25 M	<92M	**460 M**	<150M	**7,200 M**	**2,500 M**	<76M	13,000 M	26,000 M	**3,900 M**	6,300 M	**4,100 M**
10/11/01	120 M	<13 M	30 M	250 M	<1.1 M	<1.0 M	<0.46 M	<2.2 M	**180 M**	<1.0 M	**430 M**	**400 M**	<0.78 M	1,700 M	3,100 M	**230 M**	860 J M	**490 M**
10/10/02	1,100	<94 M	2,200 M	1,1000 M	**160 M**	69 M	**30 M**	<72 M	**1,300 M**	<36 M	**9,700 M**	**4,100 M**	<14 M	16,000 M	28,000 M	**4,300 M**	6,200 M	**8,700 M**
10/08/03	<140	<62 M	730 M	4,900 M	<13 M	<11 M	<8.2 M	<24 M	**390 M**	<16 M	**9,700 M**	**3,300 M**	<7.8 M	12,000 M	23,000 M	**3,500 M**	5,900 M	**6,700 M**
11/17/04	2,100	<1,000 M	**3,700 M**	24,000 M	<150 M	<74 M	<48 M	<180 M	**1,600 M**	<200 M	**38,000 M**	**7,800 M**	<93 M	33,000 M	57,000 M	**8,400 M**	15,000 M	**26,000 M**
01/25/05	NA	NA	NA	NA	NA	NA	NA	NA	NA	NA	NA	NA	NA	NA	NA	NA	NA	NA
12/29/05	130	<8.6	160	570	<1.2	<0.61	<0.40	<1.5	**230**	<1.6	**1,900**	**520**	<0.78	2,200	3,800	**590**	1,000	**1,400**
12/29/05 D	52	<7.4	68	200	<1.1	2.8	**0.77 J**	<1.3	**97**	<1.4	**750**	210	<0.67	880	1,500	**280**	410 E	**540**
03/06/06	NS	NS	NS	NS	NS	NS	NS	NS	NS	NS	NS	NS	NS	NS	NS	NS	NS	NS
06/09/06	NS	NS	NS	NS	NS	NS	NS	NS	NS	NS	NS	NS	NS	NS	NS	NS	NS	NS
09/26/06	51	<0.72	100	21	<0.10	<0.051	<0.033	<0.12	**51**	<0.14	**780**	280	<0.065	1,100	1,800	**280**	470 E	**650**
09/26/06 D	18	<0.73	26	9.3	<0.10	<0.052	<0.034	<0.13	**16**	<0.14	220	80	<0.066	350	560	**100**	140	**190**
12/06/06	NS	NS	NS	NS	NS	NS	NS	NS	NS	NS	NS	NS	NS	NS	NS	NS	NS	NS
03/19/07	56	<28	150	34	<4.0	3.8 J	<1.3	<4.9	**55**	<5.4	**660**	240	<2.6	1,000	1,800	**290**	460	**620**
03/19/07 D	27	<14	73	130	<2.0	2.3 J	<0.67	<2.5	**32**	<2.7	160	110	<1.3	430	730	**120**	210	**320**
06/14/07	31	<15	44	210	<2.1	<1.0	<0.67	<2.5	**21**	<2.7	260	110	<1.3	610	1,000	**250**	230	**310**
09/27/07	610	<29	800	580	<4.1	<2.0	<1.3	<5.0	**2,200**	<5.4	**8,900**	**2,500**	<2.6	12,000	21,000	**3,600**	4,800	**7,000**
09/27/07 D	310	<6.9	430	840	<0.98	<0.49	<0.32	<1.2	**590**	<1.3	**2,800**	**1,100**	<0.62	5,000	9,000	**1,600**	2,100	**2,300**

TABLE 4
Groundwater Sampling Analytical Results- PAHs
Northbrooke Hospital Site
4600 Schroeder Drive
Brown Deer, Wisconsin
Project No. 25688092

MW-10

Sample Date	PAH ANALYTICAL PARAMETERS																	
	Acenaphthene µg/L	Acenaphthylene µg/L	Anthracene µg/L	Benzo (a) anthracene µg/L	Benzo (b) fluoranthene µg/L	Benzo (k) fluoranthene µg/L	Benzo (a) pyrene µg/L	Benzo (ghi) perylene µg/L	Chrysene µg/L	Dibenzo (a,h) anthracene µg/L	Fluoranthene µg/L	Fluorene µg/L	Indeno (1,2,3-cd) pyrene µg/L	1-Methyl-naphthalene µg/L	2-Methyl-naphthalene µg/L	Naphthalene µg/L	Phenanthrene µg/L	Pyrene µg/L
NR 140 ES -->	**No Standard**	**No Standard**	**3,000**	**No Standard**	**0.2**	**No Standard**	**0.2**	**No Standard**	**0.2**	**No Standard**	**400**	**400**	**No Standard**	**No Standard**	**No Standard**	**100**	**No Standard**	**250**
08/02/96	NA	NA	NA	NA	NA	NA	NA	NA	NA	NA	NA	NA	NA	NA	NA	NA	NA	NA
04/07/97	<4.7	<3.6	<0.2	3	<0.2	<0.2	<0.2	<0.3	<0.2	<0.5	<0.3	4	<0.3	53	30	11	<0.7	15
04/15/98	2.8	<0.55	0.76	5.4	<0.043	<0.029	<0.027	<0.10	**1.7**	<0.16	19	8.6	<0.83	48	77	24	11	9.0
01/21/99	NA	NA	NA	NA	NA	NA	NA	NA	NA	NA	NA	NA	NA	NA	NA	NA	NA	NA
01/24/00	NA	NA	NA	NA	NA	NA	NA	NA	NA	NA	NA	NA	NA	NA	NA	NA	NA	NA
12/28/00	<4.5M	<11M	17	19	<0.88M	<0.59M	<0.55M	<2.0M	**7.9**	<3.3M	70	22	<1.7M	65	97	<4.5M	52	53
10/11/01	0.86	<0.64	0.26	2.8	<0.056	<0.050	<0.023	<0.11	**1.9**	<0.050	3.5	1.9	<0.039	4.1	6.1	<0.38	1.8	6.3
10/10/02	1.1	<0.22	2.4	14	<0.042	<0.027	<0.015	<0.17	**1.9**	<0.083	11	4.7	<0.034	7.7	13	0.97	5.6	10
10/10/02 D	1.5	<0.23	3.4	20	<0.046	<0.028	<0.015	<0.17	**2.6**	<0.086	15	6.5	<0.035	12	19	1.3	8.6	15
10/08/03	1.7	<0.26	1.8	20	**0.33**	0.23	0.10	<0.099	**2.3**	<0.066	18	6.1	<0.032	9.9	13	0.88	6.3	21
11/17/04	0.92	<0.73	1.7	2.1	**0.28**	<0.052	<0.034	<0.13	**3.8**	0.14	11	2.9	<0.066	2.7	5.7	<0.42	3.3	2.4
01/25/05	NA	NA	NA	NA	NA	NA	NA	NA	NA	NA	NA	NA	NA	NA	NA	NA	NA	NA
12/29/05	2.3	<0.73	3.5	24	<0.10	<0.052	<0.034	<0.13	**11**	<0.14	49	9.1	<0.066	7.6	14	<0.43	8.5	52
03/06/06	1.4	<0.65	3.0	7.4	<0.092	<0.046	<0.030	<0.11	**2.0**	<0.12	15	5.4	<0.058	6.4	10	<0.38	7.1	18
06/09/06	0.75 J	<0.74	0.90	0.48	**0.60**	0.070 J	<0.034	<0.13	**0.52**	<0.14	4.4	2.8	<0.067	3.1	4.7	<0.43	1.9	2.9
09/26/06	1.6	<0.73	2.7	11	<0.10	<0.052	<0.034	<0.13	**2.6**	<0.14	25	6.1	<0.065	6.5	10	0.48 J	7.0	23
12/06/06	1.2	<0.70	2.8	1.7	**0.22 J**	0.26	<0.033	<0.12	**3.0**	<0.13	20	4.3	<0.063	3.7	7.6	<0.41	5.8	22
12/6/06 D	1.0 J	<0.73	2.9	1.5	0.17 J	0.20	<0.034	<0.13	**2.2**	<0.14	16	3.8	<0.065	3.4	6.2	<0.42	4.9	14
03/19/07	<0.35	<0.73	0.99	1.2	<0.10	0.16 J	<0.034	<0.13	**0.61**	<0.14	3.3	1.4	<0.066	1.2	2.3	<0.43	1.3	9.2
06/14/07	0.57 J	<0.73	0.92	7.5	<0.10	<0.052	<0.034	<0.13	**0.86**	<0.14	4.6	2.2	<0.065	1.5	3.4	<0.42	1.0	9.7
09/27/07	0.44 J	<0.69	0.35	0.45	0.11 J	0.11 J	0.057 J	<0.12	**1.6**	<0.13	3.6	1.4	<0.062	0.92 J	2.3	<0.40	0.54	4.7

TABLE 4
Groundwater Sampling Analytical Results- PAHs
Northbrooke Hospital Site
4600 Schroeder Drive
Brown Deer, Wisconsin
Project No. 25688092

MW-11

Sample Date	PAH ANALYTICAL PARAMETERS																	
	Acenaphthene µg/L	Acenaphthylene µg/L	Anthracene µg/L	Benzo (a) anthracene µg/L	Benzo (b) fluoranthene µg/L	Benzo (k) fluoranthene µg/L	Benzo (a) pyrene µg/L	Benzo (ghi) perylene µg/L	Chrysene µg/L	Dibenzo (a,h) anthracene µg/L	Fluoranthene µg/L	Fluorene µg/L	Indeno (1,2,3-cd) pyrene µg/L	1-Methyl-naphthalene µg/L	2-Methyl-naphthalene µg/L	Naphthalene µg/L	Phenanthrene µg/L	Pyrene µg/L
NR 140 ES -->	**No Standard**	**No Standard**	**3,000**	**No Standard**	**0.2**	**No Standard**	**0.2**	**No Standard**	**0.2**	**No Standard**	**400**	**400**	**No Standard**	**No Standard**	**No Standard**	**100**	**No Standard**	**250**
04/04/97	<12	<9	<0.5	<0.5	<0.5	<0.5	<0.5	<0.8	<0.5	<1.3	<0.8	10	<0.8	120	110	49	9	<0.8
04/15/98	NS	NS	NS	NS	NS	NS	NS	NS	NS	NS	NS	NS	NS	NS	NS	NS	NS	NS
01/21/99	NS	NS	NS	NS	NS	NS	NS	NS	NS	NS	NS	NS	NS	NS	NS	NS	NS	NS
01/24/00	NA	NA	NA	NA	NA	NA	NA	NA	NA	NA	NA	NA	NA	NA	NA	NA	NA	NA
12/28/00	44 M	<22M	99 M	130 M	<1.7M	<1.1M	<1.1M	<4.0M	**40**	<6.3M	**510 M**	140 M	<3.3M	240 M	390 M	<8.7 M	340 M	**330 M**
10/11/01	NS	NS	NS	NS	NS	NS	NS	NS	NS	NS	NS	NS	NS	NS	NS	NS	NS	NS
10/10/02	NS	NS	NS	NS	NS	NS	NS	NS	NS	NS	NS	NS	NS	NS	NS	NS	NS	NS
10/08/03	8.9 M	<1.3 M	5.5 M	120 M	<0.29 M	<0.24 M	<0.18 M	<0.52 M	**12 M**	<0.34 M	160 M	26 M	<0.17 M	33 M	30 M	<1.4 M	42 M	170 M
11/17/04	<3.5 M	<7.3 M	5.9 M	99 M	<1.0 M	<0.52 M	<0.34 M	<1.3 M	**22 M**	<1.4 M	47 M	8.9 M	<0.66 M	6.8 M	9.8 M	<4.2 M	15 M	95 M
01/25/05	NA	NA	NA	NA	NA	NA	NA	NA	NA	NA	NA	NA	NA	NA	NA	NA	NA	NA
12/29/05	<3.4	<7.1	5.0	140	<1.0	2.3	<0.33	<1.2	**58**	<1.3	25	8.6	<0.64	<3.3	8.4 J	<4.1	10	240
03/06/06	<1.7	<3.6	3.4	8.8	<0.52	<0.26	<0.17	<0.63	**16**	<0.68	36	3.9	<0.33	<1.7	<1.6	<2.1	6.3	12
06/09/06	<0.35	<0.74	0.49	<0.047	<0.11	<0.053	<0.034	<0.13	<0.044	<0.14	<0.087	0.28	<0.067	<0.34	1.4	<0.43	0.71	<0.047
06/09/06 D	<0.35	<0.73	0.49	0.36	**0.44**	0.48	**0.22**	<0.13	**2.4**	<0.14	4.2	0.21 J	<0.065	<0.34	1.5	<0.42	0.61	7.3
09/26/06	2.5 J	<3.6	7.1	86	<0.51	<0.25	<0.16	<0.62	**17**	<0.67	92	6.7	<0.32	5.2 J	7.1	<2.1	14	130
12/06/06	<3.4	<7.1	3.0	14	**4.1**	6.8	<0.33	<1.2	**34**	<1.3	25	5.2	0.66 J	<3.3	<3.2	<4.1	11	28
03/19/07	<0.35	<0.73	0.21	1.3	**0.26 J**	0.15 J	<0.034	<0.13	**2.0**	<0.14	1.8	0.13 J	<0.066	<0.34	<0.33	<0.43	0.25	2.0
06/14/07	<0.36	<0.75	0.085 J	1.1	<0.11	<0.053	<0.035	<0.13	**1.4**	<0.14	2.4	<0.067	<0.067	<0.35	<0.34	<0.43	0.46	1.1
09/27/07	<1.7	<3.5	0.44 J	1.8	<0.50	<0.25	<0.16	<0.61	**8.2**	<0.66	8.0	<0.32	<0.32	<1.6	<1.6	<2.0	0.99	2.4

TABLE 4
Groundwater Sampling Analytical Results- PAHs
Northbrooke Hospital Site
4600 Schroeder Drive
Brown Deer, Wisconsin
Project No. 25688092

RW-1

Sample Date	PAH ANALYTICAL PARAMETERS																	
	Acenaphthene µg/L	**Acenaphthylene** µg/L	**Anthracene** µg/L	**Benzo (a) anthracene** µg/L	**Benzo (b) fluoranthene** µg/L	**Benzo (k) fluoranthene** µg/L	**Benzo (a) pyrene** µg/L	**Benzo (ghi) perylene** µg/L	**Chrysene** µg/L	**Dibenzo (a,h) anthracene** µg/L	**Fluoranthene** µg/L	**Fluorene** µg/L	**Indeno (1,2,3-cd) pyrene** µg/L	**1-Methyl-naphthalene** µg/L	**2-Methyl-naphthalene** µg/L	**Naphthalene** µg/L	**Phenanthrene** µg/L	**Pyrene** µg/L
NR 140 ES -->	**No Standard**	**No Standard**	**3,000**	**No Standard**	**0.2**	**No Standard**	**0.2**	**No Standard**	**0.2**	**No Standard**	**400**	**400**	**No Standard**	**No Standard**	**No Standard**	**100**	**No Standard**	**250**
04/04/97	<0.47	<0.36	<0.02	<0.02	<0.02	<0.02	<0.02	<0.03	<0.02	<0.05	<0.03	<0.04	<0.03	<0.16	<0.08	<0.23	<0.07	<0.03
04/15/98	<0.22	<0.55	0.021	<0.017	<0.043	<0.029	<0.027	<0.10	<0.013	<0.16	0.88	0.17	<0.83	3.7	3.3	1.1	0.20	0.26
01/21/99	NS	NS	NS	NS	NS	NS	NS	NS	NS	NS	NS	NS	NS	NS	NS	NS	NS	NS
01/24/00	NA	NA	NA	NA	NA	NA	NA	NA	NA	NA	NA	NA	NA	NA	NA	NA	NA	NA
12/28/00	NS	NS	NS	NS	NS	NS	NS	NS	NS	NS	NS	NS	NS	NS	NS	NS	NS	NS
10/11/01	<40 M	<64 M	11 M	460 M	<5.6 M	<5.0 M	<2.3 M	19 M	<2.9 M	<5.0 M	**520 M**	150 M	8.7 M	110 M	150 M	<38 M	330 M	**1,100 M**
10/10/02	<19 M	<8.7 M	57 M	560 M	**11 M**	1.6 M	**6.7 M**	<6.7 M	**71 M**	<3.3 M	350 M	36 M	<1.3 M	25 M	52 M	<25 M	64 M	**400 M**
10/08/03	<0.58	<0.25	0.077	6.3	**0.24**	<0.045	0.14	<0.096	**1.1**	<0.064	2.8	0.18	<0.031	<0.44	<0.30	<0.26	0.21 M	7.0
10/08/03 D	<0.60	<0.26	0.045	0.91	0.087	<0.045	0.053	<0.10	0.086	<0.067	0.56	0.073	<0.032	<0.46	<0.31	<0.27	0.16 M	1.1
11/17/04	<0.33	<0.69	<0.038	<0.044	<0.098	<0.049	<0.032	<0.12	<0.041	<0.13	<0.081	<0.062	<0.062	<0.32	<0.31	<0.40	<0.030	<0.044
01/25/05	NA	NA	NA	NA	NA	NA	NA	NA	NA	NA	NA	NA	NA	NA	NA	NA	NA	NA
12/29/05	<0.34	<0.72	<0.040	<0.046	<0.10	<0.051	<0.033	<0.12	<0.043	<0.14	<0.084	<0.065	<0.065	<0.33	<0.32	<0.42	<0.031	<0.046
03/06/06	<0.34	<0.72	<0.040	<0.046	<0.10	<0.051	<0.033	<0.12	<0.043	<0.14	<0.084	<0.065	<0.065	<0.33	<0.32	<0.42	<0.031	<0.046
03/06/06 D	<0.34	<0.71	<0.039	<0.045	<0.10	<0.051	<0.033	<0.12	<0.042	<0.13	<0.084	<0.064	<0.064	<0.33	<0.32	<0.41	<0.031	<0.045
06/09/06	<0.35	<0.73	<0.040	<0.046	<0.10	<0.052	<0.034	<0.13	<0.043	<0.14	<0.085	<0.065	<0.065	<0.34	<0.33	<0.42	<0.032	<0.046
09/26/06	<0.33	<0.69	<0.038	<0.044	<0.098	<0.049	<0.032	<0.12	<0.041	<0.13	<0.081	<0.062	<0.062	<0.32	<0.31	<0.40	<0.030	<0.044
12/06/06	<0.33	<0.69	<0.038	0.066 J	<0.098	<0.049	<0.032	<0.12	<0.041	<0.13	<0.081	0.14 J	<0.062	<0.32	<0.31	<0.40	<0.030	<0.044
03/19/07	<0.34	<0.71	<0.039	<0.045	<0.10	<0.051	<0.033	<0.12	<0.042	<0.13	<0.084	<0.064	<0.064	<0.33	<0.32	<0.41	<0.031	<0.045
06/14/07	<0.34	<0.70	<0.039	<0.045	<0.10	<0.050	<0.033	<0.12	<0.042	<0.13	<0.083	<0.063	<0.063	<0.33	<0.32	<0.41	<0.031	<0.045
09/27/07	<0.34	<0.71	0.048 J	<0.045	<0.10	<0.051	<0.033	<0.12	<0.042	<0.13	0.16 J	<0.064	<0.064	<0.33	<0.32	<0.41	0.10 J	<0.045

TABLE 4
Groundwater Sampling Analytical Results- PAHs
Northbrooke Hospital Site
4600 Schroeder Drive
Brown Deer, Wisconsin
Project No. 25688092

RW-2

Sample Date	PAH ANALYTICAL PARAMETERS																	
	Acenaphthene µg/L	**Acenaphthylene** µg/L	**Anthracene** µg/L	**Benzo (a) anthracene** µg/L	**Benzo (b) fluoranthene** µg/L	**Benzo (k) fluoranthene** µg/L	**Benzo (a) pyrene** µg/L	**Benzo (ghi) perylene** µg/L	**Chrysene** µg/L	**Dibenzo (a,h) anthracene** µg/L	**Fluoranthene** µg/L	**Fluorene** µg/L	**Indeno (1,2,3-cd) pyrene** µg/L	**1-Methyl-naphthalene** µg/L	**2-Methyl-naphthalene** µg/L	**Naphthalene** µg/L	**Phenanthrene** µg/L	**Pyrene** µg/L
NR 140 ES -->	**No Standard**	**No Standard**	**3,000**	**No Standard**	**0.2**	**No Standard**	**0.2**	**No Standard**	**0.2**	**No Standard**	**400**	**400**	**No Standard**	**No Standard**	**No Standard**	**100**	**No Standard**	**250**
04/04/97	<0.47	<0.36	<0.02	<0.02	<0.02	<0.02	<0.02	<0.03	<0.02	<0.05	<0.03	0.53	<0.03	<0.16	<0.08	<0.23	<0.07	0.65
04/15/98	<0.22	<0.55	0.041	<0.017	<0.043	<0.029	<0.027	<0.10	<0.013	<0.16	0.85	0.83	<0.083	4.2	4.8	0.69	0.26	0.46
01/21/99	NS	NS	NS	NS	NS	NS	NS	NS	NS	NS	NS	NS	NS	NS	NS	NS	NS	NS
01/24/00	NA	NA	NA	NA	NA	NA	NA	NA	NA	NA	NA	NA	NA	NA	NA	NA	NA	NA
12/28/00	NS	NS	NS	NS	NS	NS	NS	NS	NS	NS	NS	NS	NS	NS	NS	NS	NS	NS
10/11/01	<0.42	<0.67	0.48	2.4	<0.058	<0.052	<0.024	<0.11	**0.90**	<0.052	3.7	0.41	<0.041	<0.53	<1.0	<0.40	1.4	2.4
10/10/02	0.64	<0.22	6.7	100	**2.2**	<0.027	<0.015	<0.17	**15**	<0.083	44	3.7	<0.034	1.2	4.8	<0.63	6.2	57
10/08/03	<0.58	<0.25	<0.034	<0.056	<0.053	<0.045	<0.033	<0.096	<0.049	<0.064	<0.024	<0.064	<0.031	<0.44	<0.30	<0.26	<0.020	<0.040
11/17/04	<0.34	<0.71	0.34	0.22	<0.10	<0.050	<0.033	<0.12	**0.50**	<0.13	1.5	0.76	<0.064	2.2	4.5	0.61	1.1	2.4
01/25/05	NA	NA	NA	NA	NA	NA	NA	NA	NA	NA	NA	NA	NA	NA	NA	NA	NA	NA
12/29/05	<0.94	<2.0	<0.11	<0.13	<0.28	<0.14	<0.091	<0.34	<0.12	<0.37	<0.23	<0.18	<0.18	<0.91	<0.89	<1.1	<0.086	<0.13
03/06/06	<0.33	<0.69	<0.038	<0.044	<0.098	<0.049	<0.032	<0.12	<0.041	<0.13	<0.081	<0.062	<0.062	<0.32	<0.31	<0.40	<0.030	<0.044
06/09/06	<0.85	<1.8	<0.097	<0.11	<0.25	<0.13	<0.082	<0.31	<0.11	<0.33	<0.21	<0.16	<0.16	<0.82	<0.79	<1.0	<0.077	<0.11
09/26/06	<0.34	<0.70	<0.039	<0.045	<0.10	<0.050	<0.033	<0.12	<0.042	<0.13	<0.083	<0.063	<0.063	<0.33	<0.32	<0.41	<0.031	<0.045
12/06/06	<0.35	<0.74	<0.041	<0.047	<0.11	<0.053	<0.034	<0.13	0.066 J	<0.14	<0.087	0.13 J	<0.067	<0.34	<0.33	<0.43	<0.032	<0.047
03/19/07	<0.35	<0.74	<0.041	<0.047	<0.11	<0.053	<0.034	<0.13	<0.044	<0.14	<0.087	<0.067	<0.067	<0.34	<0.33	<0.43	<0.032	<0.047
06/14/07	<0.35	<0.73	<0.040	<0.046	<0.10	<0.052	<0.034	<0.13	<0.043	<0.14	<0.085	<0.065	<0.065	<0.34	<0.33	<0.42	<0.032	<0.046
09/27/07	<0.34	<0.72	<0.040	<0.046	<0.10	<0.051	<0.033	<0.12	<0.043	<0.14	<0.084	<0.065	<0.065	<0.33	<0.32	0.52 J	0.082 J	<0.046

NOTES:
< ..... = Not detected at or above the laboratory method detection limit
µg/L ..... = micrograms per liter (equivalent of parts per billion)
PAHs ..... = Polynuclear Aromatic Hydrocarbons
NR 140 ES ..... = Wisconsin Administrative Code Chapter NR 140 Enforcement Standard
Exceedances of the NR 140 ES are presented in **bold type**.
NA = Not analyzed for indicated parameter
NS = Not sampled
D = Duplicate sample

B = Analyte was detected in the laboratory blank and may be the result of contamination at the laboratory
E = Concentration exceeds the calibration range for the instrument and the result is semi-quantitative
H = Late-eluting hydrocarbons present in the sample
J = Estimated concentration of the analyte detected between the method detection limit and the limit of quantitation
L = Laboratory contaminant
M = Matrix interference

TABLE 2
Groundwater Elevation and Free Product Information Summary
Northbrooke Hospital Site
4600 Schroeder Drive
Brown Deer, Wisconsin
Project No. 25688092

MW-1 (RW-3)

Ground Elevation	
Top of Casing Elevation	97.76
Top of Screen Elevation	94.09
Bottom of Screen Elevation	84.09

Measurement Date	Depth To Water	Depth to Product	Corrected Groundwater Elevation	Product Thickness	Free Product Abatement: Product Removed (gallons)	Free Product Abatement: Cumulative Gallons	Free Product Abatement: Comments
03/06/97	NM	NM	NA				
03/18/97	8.99		88.77				
03/21/97	NM	NM	NA				
04/04/97	9.49	8.05	89.44	1.44			
05/08/97	6.38		91.38				
05/15/97	NM	NM	NA				
05/22/97	NM	NM	NA				
06/05/97	NM	NM	NA				
07/24/97	8.86	8.41	89.26	0.45			
08/14/97	9.15	8.61	89.05	0.54			
08/15/97	NM	NM	NA				
08/27/97	8.77	8.33	89.35	0.44			
08/28/97	8.64	8.04	89.61	0.60			
08/28/97	8.73	8.07	89.56	0.66			
09/10/97	NM	NM	NA				
09/11/97	9.60	8.91	88.72	0.69			
09/25/97	9.98	9.12	88.48	0.86			
10/08/97	9.52	9.51	88.25	0.01			water in well vault
10/22/97	10.50	9.63	87.96	0.87			
10/23/97	10.43	9.56	88.03	0.87			
10/24/97	10.46	9.64	87.96	0.82			well vault does not form a tight seal
11/07/97	10.28	9.38	88.21	0.90			
11/21/97	10.68	9.65	87.91	1.03			
12/22/97	10.38	9.40	88.17	0.98			
01/02/98	10.49	9.46	88.10	1.03			
01/19/98	9.26	8.21	89.35	1.05			
02/06/98	8.37	6.85	90.62	1.52			installed passive skimmer from MW-2
02/17/98	7.67	6.04	91.41	1.63	0.10	0.10	emptied passive skimmer full of FPH
02/27/98	8.54	7.26	90.26	1.28	0.10	0.20	emptied passive skimmer full of FPH
03/20/98	8.17	6.88	90.63	1.29	0.10	0.30	emptied passive skimmer full of FPH
04/15/98	8.36	7.02	90.49	1.34	0.10	0.41	emptied full skimmer & removed from well
05/18/98	NM	NM	NA				dumpster parked on well
06/01/98	NM	NM	NA		0.10	0.51	empty full skimmer; install MW-9 pump
01/20/99	9.82	9.81	87.95	0.01			
02/04/99	7.32	7.31	90.45	0.01			
04/02/99	8.82	8.67	89.06	0.15			
04/05/99	8.67	8.53	89.20	0.14			
05/06/99	NM	NM	NA				vault & well full of water; bailed water out
05/11/99	8.45	8.40	89.35	0.05			
06/15/99	NM	NM	NA				
06/21/99	8.35	8.19	89.54	0.16			
09/08/99	10.03	9.64	88.05	0.39			
10/08/99	9.53	9.17	88.52	0.36			
11/30/99	10.18	9.70	87.97	0.48			
12/08/99	9.99	9.49	88.18	0.50			
12/20/99	9.51	8.93	88.72	0.58			
01/14/00	9.43	8.90	88.76	0.53			
01/24/00	10.24	9.71	87.95	0.53			
02/04/00	10.69	10.18	87.48	0.51			
12/28/00	9.98	8.96	88.61	1.02			purged 2 gal yellow FPH & water
10/05/01	10.88	9.49	88.01	1.39			
10/15/01	10.88	9.49	88.01	1.39			
10/22/01	9.66	9.44	88.28	0.22			
11/05/01	9.40	9.18	88.54	0.22			
11/12/01	9.65	9.42	88.30	0.23			
12/20/01	9.08		88.68		0.06	0.57	
01/03/02	9.71		88.05		0.04	0.61	
01/17/02	NM		NA		0.02	0.63	
02/06/02	9.20		88.56		0.02	0.65	pig is stained
02/20/02	NM		NA		0.00	0.65	pig is slightly stained
03/13/02	7.58		90.18		0.01	0.66	pig is stained
04/05/02	8.70		89.06		0.00	0.66	pig is stained
05/02/02	8.16		89.60		0.01	0.67	
06/03/02	8.01		89.75		0.01	0.68	did not replace pig
07/10/02	10.15		87.61				
08/04/02	10.31	10.28	87.47	0.03			
09/10/02	9.44	9.40	88.35	0.04			
10/03/02	9.13		88.63				
11/04/02	9.78	9.70	88.04	0.08			placed pig in well
12/19/02	9.85		87.91				
01/13/03	10.22		87.54				trace FPH
02/17/03	11.90	11.80	85.94	0.10			
03/12/03	11.09	11.08	86.68	0.01	0.03	0.69	
04/15/03	8.83		88.93				
05/09/03	6.95		90.81				
06/23/03	9.15		88.61				
07/01/03	9.28		88.48				
08/06/03	9.48		88.28				
09/02/03	11.13		86.63				
10/07/03	11.72		86.04		0.04	0.73	
11/10/03	8.72		89.04				
12/04/03	9.15		88.61				
01/21/04	9.25		88.51				
02/09/04	9.90		87.86				
03/15/04	7.60		90.16				
04/08/04	8.33		89.43				
05/12/04	6.11	6.10	91.66	0.01			
06/07/04	7.80		89.96				
07/07/04	8.10	8.09	89.67	0.01			
08/02/04	9.83	8.09	89.34	1.74			
09/09/04	10.51		87.25				
10/01/04	11.58		86.18				
11/17/04	10.35		87.41				
12/20/04	9.16		88.60				
01/07/05	9.42		88.34				
02/03/05	9.29		88.47				
03/12/05	8.13		89.63				
04/18/05	8.62		89.14				
05/10/05	9.20		88.56				
06/24/05	9.87		87.89				
07/07/05	9.26		88.50				
08/17/05	10.66		87.10				
09/09/05	12.55		85.21				
10/24/05	11.28		86.48				
11/10/05	10.10		87.66				
12/29/05	8.94		88.82				
01/04/06	7.38		90.38				
02/01/06	11.29		86.47				
03/06/06	9.05		88.71				
04/07/06	6.09		91.67				
05/01/06	7.81		89.95				
06/09/06	8.93		88.83				
07/03/06	9.44		88.32				
08/16/06	10.65		87.11				
09/26/06	9.46	9.45	88.31	0.01			
10/27/06	8.30		89.46				
12/06/06	7.89		89.87				
03/19/07	7.17		90.59				
06/14/07	8.83		88.93				
09/27/07	8.29		89.47				sheen/hydrocarbon odor

TABLE 2
Groundwater Elevation and Free Product Information Summary
Northbrooke Hospital Site
4600 Schroeder Drive
Brown Deer, Wisconsin
Project No. 25688092

MW-2

Ground Elevation	
Top of Casing Elevation	102.05
Top of Screen Elevation	95.25
Bottom of Screen Elevation	85.25

Measurement Date	Depth To Water	Depth to Product	Corrected Groundwater Elevation	Product Thickness	Free Product Abatement: Product Removed (gallons)	Free Product Abatement: Cumulative Gallons	Free Product Abatement: Comments
03/06/97	10.88	10.85	91.19	0.03			
03/18/97	11.40	11.29	90.74	0.11			
03/21/97	NM		NA				
04/04/97	11.66		90.39				
05/08/97	9.57		NA				
05/15/97	11.32	11.28	90.76	0.04			
05/22/97	11.80	11.77	90.27	0.03			
06/05/97	12.50		89.55				
07/24/97	11.59		90.46				sheen on probe, hydrocarbon odor
08/14/97	11.84	11.81	90.23	0.03			
08/15/97	NM		NA				
08/27/97	11.35	11.25	90.78	0.10			
08/28/97	11.42	11.33	90.70	0.09			
08/28/97	11.41	11.39	90.66	0.02			
09/10/97	12.51	12.26	89.74	0.25			
09/11/97	12.54	12.28	89.72	0.26			
09/25/97	12.61	12.32	89.67	0.29			
10/08/97	13.29	12.81	89.15	0.48			
10/22/97	13.56	13.09	88.87	0.47			water in well vault
10/23/97	13.54	13.11	88.86	0.43			
10/24/97	13.52	13.14	88.84	0.38			
11/07/97	13.01	12.86	89.16	0.15			
11/21/97	13.34	13.05	88.94	0.29			
12/22/97	12.68	12.52	89.50	0.16			
01/02/98	12.90	12.60	89.39	0.30			
01/19/98	11.73	11.48	90.52	0.25			installed passive skimmer from MW-11
02/06/98	10.55		91.50				FPH odor on probe, move skimmer to MW-1
02/17/98	8.86	8.82	93.22	0.04			
02/27/98	9.61		92.44				
03/20/98	9.55	9.54	92.51	0.01			
04/15/98	9.98	9.97	92.08	0.01			
05/18/98	11.50	11.46	90.58	0.04			
01/20/99	12.79	12.60	89.41	0.19			
01/22/99	NM	NM	NA				installed skimmer from MW-9
02/04/99	9.81	9.78	92.26	0.03			moved passive skimmer to MW-9
04/02/99	12.04	11.70	90.29	0.34			
04/05/99	11.48	11.35	90.68	0.13			
05/06/99	11.13	11.05	90.98	0.08			
05/11/99	11.36	11.19	90.83	0.17			installed passive skimmer from MW-9
06/15/99	9.20	9.17	92.87	0.03			skimmer contained no FPH
06/21/99	11.28	11.12	90.90	0.16			skimmer contained no FPH
09/08/99	13.58	13.10	88.86	0.48			moved passive skimmer to MW-11
10/08/99	12.81	12.37	89.60	0.44			
11/30/99	13.40	13.00	88.97	0.40			
12/08/99	12.93	12.68	89.32	0.25			
12/20/99	12.71	12.41	89.58	0.30			
01/14/00	12.85	12.71	89.31	0.14			
01/24/00	13.59	13.19	88.78	0.40			
02/04/00	13.83	13.30	88.65	0.53			
12/28/00	12.50	12.25	89.75	0.25			purged 2.2 gal & well is dry
10/05/01	12.93	12.58	89.40	0.35			
10/15/01	12.25	12.10	89.92	0.15			
10/22/01	12.67	12.48	89.53	0.19			
11/05/01	12.38	12.15	89.86	0.23			
11/12/01	12.63	12.54	89.49	0.09			
12/20/01	11.96	11.93	90.11	0.03	0.06	0.06	
01/03/02	12.83	12.80	89.24	0.03	0.06	0.13	
01/17/02	NM		NA		0.04	0.17	
02/06/02	12.12		89.93		0.01	0.18	pig is not stained
02/20/02	NM		NA		0.01	0.19	
03/13/02	10.59		91.46		0.01	0.20	pig is not stained
04/05/02	11.59		90.46		0.00	0.20	pig is stained
05/02/02	10.89		91.16		0.01	0.21	
06/03/02	10.15		91.90		0.01	0.21	did not replace pig
07/10/02	12.38		89.67				trace of FPH
08/04/02	14.18	14.05	87.98	0.13			placed pig in well
09/10/02	12.58		89.47		0.04	0.26	
10/03/02	12.04		90.01				
11/04/02	12.78		89.27		0.01	0.26	
12/19/02	12.91		89.14				
01/13/03	13.49		88.56		0.04	0.30	pig removed from well
02/17/03	14.28		87.77				
03/12/03	14.31		87.74		0.02	0.32	
04/15/03	11.56		90.49				
05/09/03	8.40		93.65		0.02	0.33	
06/23/03	12.49		89.56				
07/01/03	12.68		89.37				
08/06/03	12.90		89.15				
09/02/03	14.60		87.45				
10/07/03	14.98		87.07		0.05	0.38	
11/10/03	11.76		90.29				
12/04/03	12.34		89.71				
01/21/04	12.58		89.47				
02/09/04	13.15		88.90				
03/15/04	11.25		90.80				
04/08/04	11.58		90.47				
05/12/04	8.03		94.02				
06/07/04	11.20		90.85				
07/07/04	11.43		90.62				
08/02/04	13.33		88.72				
09/09/04	13.87		88.18				
10/01/04	14.85		87.20				
11/17/04	13.73		88.32				
12/20/04	12.49		89.56				
01/07/05	12.67		89.38				
02/03/05	12.71		89.34				
03/12/05	11.58		90.47				
04/18/05	11.93		90.12				
05/10/05	12.48		89.57				
06/24/05	13.09		88.96				
07/07/05	12.58		89.47				
08/17/05	16.65	16.64	85.41	0.01			
09/09/05	14.82		87.23				
10/24/05	14.75		87.30				
11/10/05	13.62		88.43				
12/29/05	12.16		89.89				
01/04/06	10.19		91.86				
02/01/06	12.40		89.65				
03/06/06	12.53		89.52				
04/07/06	8.03		94.02				
05/01/06	10.31		91.74				
06/09/06	12.43		89.62				
07/03/06	12.97		89.08				
08/16/06	13.97		88.08				
09/26/06	13.01		89.04				
10/27/06	11.64		90.41				trace of FPH
12/06/06	11.23		90.82				trace of FPH
03/19/07	10.55		91.50				
06/14/07	12.31		89.74				slight sheen
09/27/07	12.10		89.95				sheen

TABLE 2
Groundwater Elevation and Free Product Information Summary
Northbrooke Hospital Site
4600 Schroeder Drive
Brown Deer, Wisconsin
Project No. 25688092

MW-3

Ground Elevation	
Top of Casing Elevation	97.48
Top of Screen Elevation	93.78
Bottom of Screen Elevation	83.78

Measurement Date	Depth To Water	Groundwater Elevation	Comments
03/06/97	5.60	91.88	
03/18/97	5.97	91.51	
03/21/97	NM	NA	
04/04/97	6.59	90.89	
05/08/97	6.62	90.86	
05/15/97	6.22	91.26	
05/22/97	6.94	90.54	
06/05/97	7.24	90.24	
07/24/97	6.95	90.53	
08/14/97	7.12	90.36	
08/15/97	NM	NA	
08/27/97	6.51	90.97	
08/28/97	6.60	90.88	
08/28/97	6.65	90.83	
09/10/97	7.74	89.74	
09/11/97	7.75	89.73	
09/25/97	7.85	89.63	
10/08/97	8.28	89.20	
10/22/97	8.52	88.96	
10/23/97	8.52	88.96	
10/24/97	8.51	88.97	
11/07/97	8.18	89.30	
11/21/97	8.38	89.10	
12/22/97	7.97	89.51	
01/02/98	8.12	89.36	
01/19/98	6.79	90.69	
02/06/98	5.38	92.10	
02/17/98	4.25	93.23	
02/27/98	5.09	92.39	
03/20/98	4.83	92.65	
04/15/98	5.04	92.44	
05/18/98	6.62	90.86	
01/20/99	8.17	89.31	
02/04/99	5.19	92.29	
04/02/99	6.95	90.53	
04/05/99	6.81	90.67	
05/06/99	6.26	91.22	
05/11/99	6.41	91.07	
06/15/99	4.54	92.94	
06/21/99	6.17	91.31	
09/08/99	8.73	88.75	
10/08/99	7.96	89.52	
11/30/99	8.19	89.29	
12/08/99	7.85	89.63	
12/20/99	7.63	89.85	
01/14/00	7.60	89.88	
01/24/00	8.12	89.36	
02/04/00	8.84	88.64	
12/28/00	7.86	89.62	purged 3 gal silty, lt brown water
10/05/01	8.13	89.35	
10/15/01	7.53	89.95	
10/22/01	8.01	89.47	
11/05/01	7.75	89.73	
11/12/01	8.11	89.37	
12/20/01	7.25	90.23	
01/03/02	8.25	89.23	
02/06/02	7.59	89.89	
03/13/02	5.77	91.71	
04/05/02	6.96	90.52	
05/02/02	6.35	91.13	
06/03/02	5.27	92.21	
07/10/02	7.49	89.99	
08/04/02	9.28	88.20	
09/10/02	7.99	89.49	
10/03/02	7.35	90.13	
11/04/02	8.30	89.18	
12/19/02	8.13	89.35	
01/13/03	9.11	88.37	
02/17/03	10.10	87.38	
03/12/03	9.91	87.57	
04/15/03	6.88	90.60	
05/09/03	4.60	92.88	
06/23/03	7.87	89.61	
07/01/03	8.00	89.48	
08/06/03	8.08	89.40	
09/02/03	10.29	87.19	
10/07/03	10.58	86.90	
11/10/03	7.01	90.47	
12/04/03	7.79	89.69	
01/21/04	8.13	89.35	
02/09/04	8.88	88.60	
03/15/04	6.50	90.98	
04/08/04	6.95	90.53	
05/12/04	4.03	93.45	
06/07/04	6.42	91.06	
07/07/04	6.59	90.89	
08/02/04	8.82	88.66	
09/09/04	9.50	87.98	
10/01/04	10.85	86.63	
11/17/04	9.19	88.29	
12/20/04	7.90	89.58	
01/07/05	8.05	89.43	
02/03/05	8.07	89.41	
03/12/05	6.59	90.89	
04/18/05	7.11	90.37	
05/10/05	7.78	89.70	
06/24/05	8.71	88.77	
07/07/05	7.79	89.69	
08/17/05	9.67	87.81	
09/09/05	10.67	86.81	
10/24/05	9.97	87.51	
11/10/05	8.65	88.83	
12/29/05	7.38	90.10	
01/04/06	5.77	91.71	
02/01/06	8.60	88.88	
03/06/06	7.70	89.78	
04/07/06	4.08	93.40	
05/01/06	6.15	91.33	
06/09/06	7.67	89.81	
07/03/06	8.26	89.22	
08/16/06	9.39	88.09	
09/26/06	8.18	89.30	trace FPH
10/27/06	6.92	90.56	
12/06/06	6.53	90.95	
03/19/07	5.60	91.88	
06/14/07	7.58	89.90	
09/27/07	6.91	90.57	

MW-5

Ground Elevation	
Top of Casing Elevation	101.32
Top of Screen Elevation	94.92
Bottom of Screen Elevation	84.92

Measurement Date	Depth To Water	Groundwater Elevation	Comments
03/06/97	10.98	90.34	
03/18/97	11.09	90.23	
03/21/97	NM	NA	
04/04/97	11.21	90.11	
05/08/97	10.85	90.47	
05/15/97	11.70	89.62	
05/22/97	11.60	89.72	
06/05/97	12.02	89.30	
07/24/97	11.77	89.55	
08/14/97	11.91	89.41	
08/15/97	NM	NA	
08/27/97	11.31	90.01	
08/28/97	11.13	90.19	
08/28/97	11.25	90.07	
09/10/97	12.15	89.17	
09/11/97	12.10	89.22	
09/25/97	12.52	88.80	
10/08/97	13.45	87.87	
10/22/97	13.60	87.72	
10/23/97	13.12	88.20	
10/24/97	13.24	88.08	
11/07/97	12.92	88.40	
11/21/97	13.56	87.76	
12/22/97	13.12	88.20	
01/02/98	13.25	88.07	
01/19/98	10.94	90.38	
02/06/98	10.34	90.98	
02/17/98	10.23	91.09	
02/27/98	10.81	90.51	
03/20/98	10.66	90.66	
04/15/98	11.12	90.20	
05/18/98	11.25	90.07	
01/20/99	12.62	88.70	
02/04/99	10.60	90.72	
04/02/99	12.81	88.51	
04/05/99	12.75	88.57	
05/06/99	12.35	88.97	
05/11/99	12.55	88.77	
06/15/99	10.45	90.87	
06/21/99	12.42	88.90	
09/08/99	13.30	88.02	
10/08/99	12.80	88.52	
11/30/99	12.61	88.71	
12/08/99	11.83	89.49	
12/20/99	14.35	86.97	0.01 feet FPH observed
01/14/00	10.33	90.99	
01/24/00	10.45	90.87	
02/04/00	13.82	87.50	
12/28/00	11.71	89.61	purged 3 gal silty, lt brown water
10/05/01	13.62	87.70	
10/15/01	12.85	88.47	
10/22/01	13.45	87.87	
11/05/01	12.98	88.34	
11/12/01	13.24	88.08	
12/20/01	12.44	88.88	
01/03/02	13.23	88.09	
02/06/02	12.67	88.65	
03/13/02	10.90	90.42	
04/05/02	12.24	89.08	
05/02/02	11.57	89.75	
06/03/02	10.34	90.98	
07/10/02	13.18	88.14	
08/04/02	14.63	86.69	
09/10/02	13.28	88.04	
10/03/02	13.09	88.23	
11/04/02	13.43	87.89	
12/19/02	13.40	87.92	
01/13/03	13.43	87.89	
02/17/03	14.29	87.03	
03/12/03	14.62	86.70	
04/15/03	12.37	88.95	
05/09/03	10.33	90.99	
06/23/03	12.72	88.60	
07/01/03	12.95	88.37	
08/06/03	13.02	88.30	
09/02/03	15.01	86.31	
10/07/03	14.90	86.42	
11/10/03	11.44	89.88	
12/04/03	12.24	89.08	
01/21/04	12.46	88.86	
02/09/04	13.20	88.12	
03/15/04	10.46	90.86	
04/08/04	10.92	90.40	
05/12/04	10.31	91.01	
06/07/04	10.49	90.83	
07/07/04	11.38	89.94	
08/02/04	14.05	87.27	
09/09/04	14.55	86.77	
10/01/04	14.98	86.34	
11/17/04	14.35	86.97	
12/20/04	12.37	88.95	
01/07/05	12.91	88.41	
02/03/05	12.60	88.72	
03/12/05	11.00	90.32	
04/18/05	13.12	88.20	
05/10/05	12.84	88.48	
06/24/05	13.76	87.56	
07/07/05	13.18	88.14	
08/17/05	14.72	86.60	
09/09/05	15.26	86.06	
10/24/05	16.48	84.84	
11/10/05	14.27	87.05	
12/29/05	11.35	89.97	
01/04/06	10.32	91.00	
02/01/06	10.35	90.97	
03/06/06	11.55	89.77	
04/07/06	10.29	91.03	
05/01/06	10.33	90.99	
06/09/06	11.70	89.62	
07/03/06	12.88	88.44	
08/16/06	14.12	87.20	
09/26/06	13.05	88.27	trace FPH
10/27/06	11.18	90.14	
12/06/06	10.54	90.78	
03/19/07	10.43	90.89	
06/14/07	11.70	89.62	
09/27/07	10.40	90.92	

TABLE 2
Groundwater Elevation and Free Product Information Summary
Northbrooke Hospital Site
4600 Schroeder Drive
Brown Deer, Wisconsin
Project No. 25688092

MW-7

Ground Elevation	
Top of Casing Elevation	100.45
Top of Screen Elevation	94.34
Bottom of Screen Elevation	84.34

Measurement Date	Depth To Water	Groundwater Elevation	Comments
03/06/97	10.22	90.23	
03/18/97	NM	NA	
03/21/97	NM	NA	
04/04/97	10.82	86.66	
05/08/97	9.81	87.67	
05/15/97	11.09	86.39	
05/22/97	11.51	85.97	
06/05/97	11.75	85.73	
07/24/97	11.50	85.98	
08/14/97	11.55	85.93	
08/15/97	11.60	85.88	
08/27/97	10.97	86.51	
08/28/97	11.03	86.45	
08/28/97	11.06	86.42	
09/10/97	11.90	85.58	
09/11/97	11.91	85.57	
09/25/97	12.14	85.34	
10/08/97	12.59	84.89	
10/22/97	12.77	84.71	
10/23/97	12.74	84.74	
10/24/97	12.73	84.75	
11/07/97	12.57	84.91	
11/21/97	12.75	84.73	
12/22/97	12.44	85.04	
01/02/98	12.57	84.91	
01/19/98	11.34	86.14	
02/06/98	9.79	87.69	
02/17/98	7.67	89.81	
02/27/98	9.30	88.18	
03/20/98	9.10	88.38	
04/15/98	9.94	87.54	
05/18/98	11.28	86.20	
01/20/99	12.57	84.91	
02/04/99	10.14	87.34	
04/02/99	11.79	85.69	
04/05/99	11.72	85.76	
05/06/99	11.23	86.25	
05/11/99	11.37	86.11	
06/15/99	9.04	88.44	
06/21/99	11.09	86.39	
09/08/99	12.89	84.59	
10/08/99	12.45	85.03	
11/30/99	11.59	85.89	
12/08/99	11.37	86.11	
12/20/99	11.12	86.36	
01/14/00	11.11	86.37	
01/24/00	11.54	85.94	
02/04/00	12.64	84.84	
12/28/00	12.29	85.19	purged 2.5 gal silty, lt brown water
10/05/01	12.84	84.64	
10/15/01	12.28	85.20	
10/22/01	12.70	84.78	
11/05/01	12.39	85.09	
11/12/01	12.64	84.84	
12/20/01	11.96	85.52	
01/03/02	12.64	84.84	
02/06/02	12.11	85.37	
03/13/02	10.14	87.34	
04/05/02	11.48	86.00	
05/02/02	11.05	86.43	
06/03/02	7.08	90.40	
07/10/02	12.24	85.24	
08/04/02	13.71	83.77	
09/10/02	12.78	84.70	
10/03/02	12.53	84.95	
11/04/02	13.03	84.45	
12/19/02	12.94	84.54	
01/13/03	13.24	84.24	
02/17/03	14.09	83.39	
03/12/03	14.14	83.34	
04/15/03	11.57	85.91	
05/09/03	8.54	88.94	
06/23/03	12.52	84.96	
07/01/03	12.66	84.82	
08/06/03	12.78	84.70	
09/02/03	14.50	82.98	
10/07/03	14.28	83.20	
11/10/03	11.75	85.73	
12/04/03	12.38	85.10	
01/21/04	12.53	84.95	
02/09/04	12.97	84.51	
03/15/04	11.05	86.43	
04/08/04	11.40	86.08	
05/12/04	6.45	91.03	
06/07/04	10.88	86.60	
07/07/04	11.27	86.21	
08/02/04	13.29	84.19	
09/09/04	14.15	83.33	
10/01/04	14.40	83.08	
11/17/04	13.43	84.05	
12/20/04	12.50	84.98	
01/07/05	12.79	84.69	
02/03/05	12.42	85.06	
03/12/05	11.10	86.38	
04/18/05	11.70	85.78	
05/10/05	12.46	85.02	
06/24/05	13.21	84.27	
07/07/05	12.60	84.88	
08/17/05	14.32	83.16	
09/09/05	14.87	82.61	
10/24/05	14.30	83.18	
11/10/05	13.54	83.94	
12/29/05	12.09	85.39	
01/04/06	10.42	87.06	
02/01/06	10.02	87.46	
03/06/06	12.16	85.32	
04/07/06	5.96	91.52	
05/01/06	11.10	86.38	
06/09/06	12.34	85.14	
07/03/06	13.32	84.16	
08/16/06	14.10	83.38	
09/26/06	12.70	84.78	trace FPH
10/27/06	11.62	85.86	
12/06/06	11.05	86.43	
03/19/07	10.39	87.09	
06/14/07	12.13	85.35	
09/27/07	10.88	86.60	

MW-8

Ground Elevation	
Top of Casing Elevation	100.28
Top of Screen Elevation	93.96
Bottom of Screen Elevation	83.96

Measurement Date	Depth To Water	Groundwater Elevation	Comments
03/06/97	10.72	89.56	
03/18/97	10.80	89.48	
03/21/97	NM	NA	
04/04/97	10.89	89.39	
05/08/97	8.46	91.82	
05/15/97	10.28	90.00	
05/22/97	10.74	89.54	
06/05/97	11.10	89.18	
07/24/97	10.65	89.63	
08/14/97	10.20	90.08	
08/15/97	10.30	89.98	
08/27/97	9.36	90.92	
08/28/97	9.42	90.86	
08/28/97	9.46	90.82	
09/10/97	11.01	89.27	
09/11/97	11.02	89.26	
09/25/97	11.42	88.86	
10/08/97	12.15	88.13	
10/22/97	12.40	87.88	
10/23/97	12.24	88.04	
10/24/97	12.25	88.03	
11/07/97	12.10	88.18	
11/21/97	12.49	87.79	
12/22/97	11.96	88.32	
01/02/98	12.13	88.15	
01/19/98	10.04	90.24	
02/06/98	8.77	91.51	
02/17/98	5.68	94.60	
02/27/98	5.61	94.67	
03/20/98	6.88	93.40	
04/15/98	9.09	91.19	
05/18/98	11.65	88.63	
01/20/99	11.39	88.89	
02/04/99	7.92	92.36	
04/02/99	11.22	89.06	
04/05/99	11.28	89.00	
05/06/99	10.70	89.58	
05/11/99	11.03	89.25	
06/15/99	7.59	92.69	
06/21/99	10.32	89.96	
09/08/99	12.21	88.07	
10/08/99	11.97	88.31	
11/30/99	11.41	88.87	
12/08/99	11.25	89.03	
12/20/99	NM	NA	
01/14/00	10.71	89.57	
01/24/00	11.33	88.95	
02/04/00	12.57	87.71	
12/28/00	10.99	89.29	purged 3 gal silty, lt brown water; cap stuck
10/05/01	12.45	87.83	
10/15/01	11.57	88.71	
10/22/01	12.22	88.06	
11/05/01	11.64	88.64	
11/12/01	13.08	87.20	
12/20/01	11.03	89.25	
01/03/02	12.08	88.20	
02/06/02	11.37	88.91	
03/13/02	8.97	91.31	
04/05/02	10.83	89.45	
05/02/02	10.16	90.12	
06/03/02	4.21	96.07	
07/10/02	11.76	88.52	
08/04/02	12.93	87.35	
09/10/02	12.15	88.13	
10/03/02	12.09	88.19	
11/04/02	12.50	87.78	
12/19/02	12.51	87.77	
01/13/03	13.11	87.17	
02/17/03	13.91	86.37	
03/12/03	13.97	86.31	
04/15/03	10.34	89.94	
05/09/03	4.25	96.03	
06/23/03	12.90	87.38	
07/01/03	12.02	88.26	
08/06/03	12.28	88.00	
09/02/03	13.97	86.31	
10/07/03	14.30	85.98	
11/10/03	10.65	89.63	
12/04/03	11.53	88.75	
01/21/04	11.75	88.53	
02/09/04	12.40	87.88	
03/15/04	9.52	90.76	
04/08/04	10.16	90.12	
05/12/04	3.50	96.78	
06/07/04	9.50	90.78	
07/07/04	10.11	90.17	
08/02/04	12.52	87.76	
09/09/04	13.09	87.19	
10/01/04	14.25	86.03	
11/17/04	13.35	86.93	
12/20/04	11.67	88.61	
01/07/05	11.99	88.29	
02/03/05	11.68	88.60	
03/12/05	10.29	89.99	
04/18/05	10.67	89.61	
05/10/05	11.93	88.35	
06/24/05	12.62	87.66	
07/07/05	12.05	88.23	
08/17/05	13.26	87.02	
09/09/05	14.23	86.05	
10/24/05	16.43	83.85	
11/10/05	12.95	87.33	
12/29/05	10.44	89.84	
01/04/06	5.40	94.88	
02/01/06	6.18	94.10	
03/06/06	11.42	88.86	
04/07/06	3.44	96.84	
05/01/06	10.09	90.19	
06/09/06	11.37	88.91	
07/03/06	12.15	88.13	
08/16/06	13.05	87.23	
09/26/06	12.16	88.12	trace FPH
10/27/06	9.83	90.45	
12/06/06	8.90	91.38	
03/19/07	8.16	92.12	
06/14/07	11.63	88.65	
09/27/07	6.26	94.02	

TABLE 2
Groundwater Elevation and Free Product Information Summary
Northbrooke Hospital Site
4600 Schroeder Drive
Brown Deer, Wisconsin
Project No. 25688092

MW-9

Ground Elevation
Top of Casing Elevation 102.05
Top of Screen Elevation 90.3
Bottom of Screen Elevation 80.3

Measurement Date	Depth To Water	Depth to Product	Corrected Groundwater Elevation	Product Thickness	Free Product Abatement: Product Removed (gallons)	Free Product Abatement: Cumulative Gallons	Free Product Abatement: Comments
03/06/97	13.67	9.72	91.58	3.95			
03/18/97	13.35	10.25	91.21	3.10			
03/21/97	NM	NM	NA				
04/04/97	13.24	10.60	90.95	2.64			
05/08/97	10.46	7.72	93.81	2.74			
05/15/97	11.47	8.32	93.13	3.15			
05/22/97	12.13	8.65	92.74	3.48			
06/05/97	NM	NM	NA				
07/24/97	9.39	9.38	92.67	0.01			
08/14/97	NM	NM	NA				
08/15/97	NM	NM	NA				
08/27/97	10.69		91.36				
08/28/97	9.40	9.38	92.67	0.02			
08/28/97	10.75	10.74	91.31	0.01			
09/10/97	10.86		91.19				
09/11/97	9.54		92.51				
09/25/97	11.82		90.23				
10/08/97	10.72		91.33				
10/22/97	11.74		90.31				
10/23/97	10.97		91.08				
10/24/97	11.23		90.82				
11/07/97	11.03	10.98	91.06	0.05			
11/21/97	11.45		90.60				
12/22/97	11.45		90.60				
01/02/98	12.17		89.88				
01/19/98	9.94	8.90	92.95	1.04			installed recovery pump in well
02/06/98	NM		NA				
02/17/98	7.64	6.69	95.18	0.95			
02/27/98	NM		NA				
03/20/98	NM		NA				
04/15/98	NM		NA				FPH odor and sheen on water
05/18/98	NM		NA				
06/01/98	NM		NA				moved pump to MW-1; install skimmer
01/20/99	14.20	9.55	91.62	4.65			skimmer in well
01/22/99	NM		NA				install pump from MW-1; skimmer to MW-2
02/04/99	9.09	7.10	94.57	1.99			installed skimmer from MW-2
04/02/99	11.67	9.32	92.28	2.35	0.10	0.10	emptied passive skimmer full of FPH
04/05/99	11.27	9.37	92.32	1.90	3.00	3.10	skimmer was full & bailed 3 gal dark FPH
04/20/99	NM		NA		0.10	3.20	
05/06/99	10.45	9.00	92.77	1.45	0.30	3.51	emptied passive skimmer full of FPH 3x
05/07/99	NM		NA		0.10	3.61	emptied skimmer & installed pump
05/11/99	15.45		86.60				
06/15/99	NM		NA				
06/21/99	NM		NA				
09/08/99	10.90	10.39	91.56	0.51			
10/08/99	NM		NA				
11/30/99	NM		NA				
12/08/99	NM		NA				
12/20/99	NM		NA				
01/14/00	NM		NA				
01/24/00	14.56		87.49				
02/04/00	NM		NA				
12/28/00	14.10	10.39	90.96	3.71			purge 4 gal dk gray water, strong FPH odor
10/05/01	17.00		85.05				
10/15/01	10.30	10.20	91.83	0.10			
10/22/01	13.05	12.97	89.06	0.08			
11/05/01	12.87	12.83	89.21	0.04			
11/12/01	12.95	12.70	89.30	0.25			
12/20/01	12.85	12.80	89.24	0.05			
01/03/02	13.30	13.05	88.95	0.25			
02/06/02	13.10	12.80	89.19	0.30			
03/13/02	11.98	11.88	90.15	0.10			
04/05/02	12.80	12.60	89.41	0.20			
05/02/02	11.45	11.15	90.84	0.30			
06/03/02	11.45		90.60				
07/10/02	13.40	13.20	88.81	0.20			
08/04/02	14.50	13.88	88.05	0.62	0.10	3.71	removed FPH using a pig
09/10/02	13.85	13.25	88.69	0.60	0.07	3.78	removed FPH using a pig (5 min)
10/03/02	13.65	13.30	88.68	0.35			
11/04/02	14.07	13.74	88.25	0.33			
12/19/02	14.35	13.64	88.28	0.71	0.15	3.93	
12/23/02	NM		NA		0.13	4.07	
01/13/03	13.64	NM	88.41		0.17	4.24	
02/17/03	13.60	NM	88.45		0.19	4.42	
03/12/03	14.22		87.83		0.19	4.61	
04/15/03	12.65	12.45	89.56	0.20	0.01	4.61	
05/09/03	11.90	11.75	90.27	0.15	0.02	4.64	bailed FPH
05/28/03	NM		NA		0.07	4.71	
06/23/03	13.55	13.10	88.86	0.45	0.10	4.81	
07/01/03	13.28	13.04	88.96	0.24			
08/06/03	13.30	12.80	89.16	0.50	0.05	4.86	bailed FPH
09/02/03	14.70	12.80	88.89	1.90			
10/07/03	14.12	12.80	89.00	1.32	0.11	4.97	
11/10/03	12.87	12.75	89.28	0.12			
12/04/03	13.33	13.13	88.88	0.20			
01/21/04	NM		NA				
02/09/04	NM		NA				
03/15/04	12.22	11.77	90.19	0.45			
04/08/04	13.05	12.15	89.73	0.90	0.13	5.10	
05/12/04	11.05	10.43	91.50	0.62	0.13	5.23	
06/07/04	12.95	12.13	89.76	0.82			
07/07/04	12.35	11.15	90.67	1.20	0.13	5.36	
08/02/04	14.40	13.70	88.22	0.70	0.16	5.52	
09/09/04	14.10	13.60	88.36	0.50	0.11	5.63	
10/01/04	16.20	13.60	87.96	2.60	0.17	5.80	
11/17/04	14.85	14.10	87.81	0.75			
12/20/04	12.30		89.75		0.07	5.87	
01/07/05	11.95		90.10				
02/03/05	11.58		90.47				trace of FPH
03/12/05	12.78	12.35	89.62	0.43	0.07	5.93	
04/18/05	13.10	12.72	89.26	0.38	0.20	6.13	
05/10/05	13.00	12.20	89.70	0.80	0.13	6.26	
06/24/05	14.00	13.15	88.74	0.85	0.15	6.40	
07/07/05	13.25	12.95	89.04	0.30	0.05	6.46	
08/17/05	14.81	13.71	88.13	1.10	0.20	6.65	
09/09/05	15.45	14.85	87.09	0.60	0.13	6.79	
10/24/05	13.60	13.05	88.90	0.55			
11/10/05	12.80	12.70	89.33	0.10			
12/29/05	11.70	11.66	90.38	0.04			
01/04/06	9.72	9.65	92.39	0.07			
02/01/06	10.00	9.85	92.17	0.15	0.02	6.81	
03/06/06	11.65	11.19	90.77	0.46	0.08	6.89	
04/07/06	10.77	10.43	91.56	0.34			
05/01/06	8.72	8.16	93.78	0.56	0.09	6.98	
06/09/06	10.00	9.50	92.46	0.50	0.08	7.06	
07/03/06	10.45		91.60		0.09	7.15	
08/16/06	11.77	11.41	90.57	0.36	0.33	7.48	
09/26/06	10.67		91.38		0.07	7.55	removed pig
10/27/06	9.35		92.70		0.06	7.61	trace of FPH, removed pig
12/06/06	8.70	8.33	93.65	0.37	0.06	7.67	
03/19/07	8.98	7.95	93.90	1.03	0.18	7.85	
06/14/07	11.03	9.59	92.19	1.44	0.25	8.10	
09/27/07	10.58	8.62	93.06	1.96	0.35	8.45	

TABLE 2
Groundwater Elevation and Free Product Information Summary
Northbrooke Hospital Site
4600 Schroeder Drive
Brown Deer, Wisconsin
Project No. 25688092

MW-10

Ground Elevation	
Top of Casing Elevation	100.99
Top of Screen Elevation	89.04
Bottom of Screen Elevation	79.04

Measurement Date	Depth To Water	Depth to Product	Corrected Groundwater Elevation	Product Thickness	Free Product Abatement: Product Removed (gallons)	Free Product Abatement: Cumulative Gallons	Free Product Abatement: Comments
03/06/97	9.86		91.13				
03/18/97	10.37	10.33	91.71	0.04			
03/21/97	NM		NA				
04/04/97	10.81	10.76	91.28	0.05			
05/08/97	9.83		92.22				
05/15/97	10.71	10.7	91.35	0.01			
05/22/97	11.02		91.03				
06/05/97	12.27		89.78				
07/24/97	11.22	11.2	90.85	0.02			
08/14/97	11.84	11.68	90.34	0.16			
08/15/97	NM		NA				
08/27/97	11.28	11.24	90.80	0.04			
08/28/97	11.72	11.68	90.36	0.04			
08/28/97	11.29	11.28	90.77	0.01			
09/10/97	12.25	11.88	90.10	0.37			
09/11/97	11.57	11.5	90.54	0.07			
09/25/97	12.63	12.28	89.70	0.35			
10/08/97	12.95	12.57	89.41	0.38			
10/22/97	13.18	12.73	89.23	0.45			
10/23/97	12.45	12.29	89.73	0.16			
10/24/97	12.62	12.53	89.50	0.09			
11/07/97	12.48	12.35	89.68	0.13			
11/21/97	13.15	12.73	89.24	0.42			
12/22/97	12.64	12.50	89.52	0.14			
01/02/98	13.12	12.75	89.23	0.37			
01/19/98	10.81	10.75	91.29	0.06			
02/06/98	7.50		94.55				probe had slight FPH odor
02/17/98	9.64	8.60	93.25	1.04			
02/27/98	10.67		91.38				
03/20/98	10.17		91.88				
04/15/98	10.21		91.84				FPH odor and sheen on water
05/18/98	11.11	11.05	90.99	0.06			
01/20/99	12.27		89.78				
02/04/99	9.52		92.53				
04/02/99	11.58	11.57	90.48	0.01			
04/05/99	11.45	11.44	90.61	0.01			
05/06/99	10.82	10.81	91.24	0.01			
05/11/99	11.93	11.92	90.13	0.01			
06/15/99	9.96		92.09				
06/21/99	11.76	11.75	90.30	0.01			
09/08/99	12.45	12.33	89.70	0.12			
10/08/99	11.88	11.81	90.23	0.07			
11/30/99	13.30	13.07	88.94	0.23			
12/08/99	13.10	12.98	89.05	0.12			
12/20/99	12.59	12.55	89.49	0.04			
01/14/00	11.71	11.68	90.36	0.03			
01/24/00	13.33	13.31	88.74	0.02			
02/04/00	13.26	13.14	88.89	0.12			
12/28/00	11.55	11.54	90.51	0.01			purge 5 gal dk gray water, strong FPH odor
10/05/01	13.21		88.84				
10/15/01	12.02		90.03				
10/22/01	12.35		89.70				
11/05/01	12.03		90.02				
11/12/01	12.29		89.76				
12/20/01	11.87		90.18				
01/03/02	12.53		89.52				
02/06/02	12.09		89.96				
03/13/02	10.32		91.73				
04/05/02	11.58		90.47				
05/02/02	10.95		91.10				
06/03/02	10.32		91.73				
07/10/02	11.91		90.14				
08/04/02	13.30	13.15	88.87	0.15			
09/10/02	12.25		89.80				
10/03/02	12.15		89.90				
11/04/02	11.70		90.35				
12/19/02	12.50		89.55				trace FPH
01/13/03	13.28	13.25	88.79	0.03			
02/17/03	14.15		87.90		0.02		
03/12/03	14.57		87.48				
04/15/03	11.38		90.67				
05/09/03	9.12		92.93				
06/23/03	11.87		90.18				
07/01/03	11.99		90.06				
08/06/03	12.18		89.87				
09/02/03	14.15		87.90				
10/07/03	14.47		87.58		0.00		
11/10/03	11.18		90.87				
12/04/03	11.76		90.29				
01/21/04	12.10		89.95				
02/09/04	12.75		89.30				
03/15/04	10.57		91.48				
04/08/04	11.13		90.92				
05/12/04	8.21		93.84				
06/07/04	10.64		91.41				
07/07/04	11.00		91.05				
08/02/04	12.70		89.35				
09/09/04	13.63		88.42				
10/01/04	14.50		87.55				
11/17/04	13.37		88.68				
12/20/04	11.88		90.17				
01/07/05	12.32		89.73				
02/03/05	12.08		89.97				
03/12/05	10.77		91.28				
04/18/05	11.42		90.63				
05/10/05	12.07		89.98				
06/24/05	12.85		89.20				
07/07/05	12.17		89.88				
08/17/05	13.60		88.45				
09/09/05	14.53		87.52				
10/24/05	13.98		88.07				
11/10/05	12.97	12.96	89.09	0.01			
12/29/05	10.45		91.60				
01/04/06	10.14		91.91				
02/01/06	10.01		92.04				
03/06/06	11.57		90.48				
04/07/06	8.43		93.62				
05/01/06	10.39		91.66				
06/09/06	11.47		90.58				
07/03/06	12.03		90.02				
08/16/06	13.14		88.91				
09/26/06	12.23		89.82				trace FPH
10/27/06	10.89		91.16				
12/06/06	10.78		91.27				
03/19/07	9.66		92.39				
06/14/07	11.41		90.64				slight sheen
09/27/07	10.62		91.43				sheen

TABLE 2
Groundwater Elevation and Free Product Information Summary
Northbrooke Hospital Site
4600 Schroeder Drive
Brown Deer, Wisconsin
Project No. 25688092

MW-11

Ground Elevation	
Top of Casing Elevation	101.26
Top of Screen Elevation	90.4
Bottom of Screen Elevation	80.4

Measurement Date	Depth To Water	Depth to Product	Corrected Groundwater Elevation	Product Thickness	Free Product Abatement: Product Removed (gallons)	Free Product Abatement: Cumulative Gallons	Free Product Abatement: Comments
03/06/97	10.34		90.92				
03/18/97	10.37	10.35	90.91	0.02			
03/21/97	NM		NA				
04/04/97	10.71		90.55				
05/08/97	10.81		NA				
05/15/97	10.79		90.47				
05/22/97	10.82		90.44				
06/05/97	11.02		90.24				
07/24/97	10.91		90.35				sheen on probe, hydrocarbon odor
08/14/97	13.72	11.35	89.46	2.37			
08/15/97	NM		NA				
08/27/97	11.54	11.51	89.74	0.03			
08/28/97	11.15	11.15	90.11	0.01			
08/28/97	11.08	11.07	90.19	0.01			
09/10/97	14.01	11.69	89.13	2.32			
09/11/97	13.74	11.74	89.14	2.00	0.10	0.10	emptied passive skimmer full of FPH
09/25/97	15.85	12.15	88.41	3.70	0.10	0.20	emptied passive skimmer full of FPH
10/08/97	16.65	12.65	87.85	4.00	0.10	0.30	emptied passive skimmer full of FPH
10/22/97	17.36	13.62	86.93	3.74			
10/23/97	16.82	13.49	87.14	3.33	0.10	0.41	emptied passive skimmer full of FPH
10/24/97	16.36	12.46	88.06	3.90			
11/07/97	16.54	12.18	88.25	4.36	0.10	0.51	emptied passive skimmer full of FPH
11/21/97	17.31	13.47	87.06	3.84			
12/22/97	16.84	13.32	87.27	3.52	0.10	0.61	emptied passive skimmer full of FPH
01/02/98	16.10	12.37	88.18	3.73	0.10	0.71	emptied passive skimmer full of FPH
01/19/98	10.53	10.51	90.75	0.02			moved skimmer to MW-2
02/06/98	10.15	10.08	91.17	0.07			
02/17/98	9.74		91.52				
02/27/98	10.88	10.82	90.43	0.06			
03/20/98	10.64	10.61	90.64	0.03			
04/15/98	10.40		99.28	10.40			
05/18/98	10.59	10.55	90.70	0.04			
01/20/99	11.62		89.64				
02/04/99	10.82	10.67	90.56	0.15			
04/02/99	10.97	10.86	90.38	0.11			
04/05/99	10.87	10.87	90.39	0.00			
05/06/99	10.99	10.82	90.41	0.17			
05/11/99	10.99	10.84	90.39	0.15			
06/15/99	10.58	10.40	90.83	0.18			
06/21/99	11.00	10.82	90.41	0.18			
09/08/99	11.22	10.69	90.47	0.53			installed passive skimmer from MW-2
09/16/99	NM		NA		0.02	0.73	removed 2" FPH from skimmer & re-installed
10/08/99	17.51	11.91	88.29	5.60	0.30	1.03	emptied passive skimmer full of FPH 3x
11/05/99	NM		NA		0.66	1.69	removed 2.5 bailers of FPH
11/18/99	NM		NA		0.10	1.79	emptied passive skimmer full of FPH
11/30/99	18.24	12.53	87.65	5.71	0.10	1.89	emptied passive skimmer full of FPH
12/08/99	18.14	13.15	87.16	4.99	0.20	2.10	emptied passive skimmer full of FPH 2x
12/20/99	15.16	11.78	88.84	3.38			
01/14/00	14.64	11.79	88.93	2.85	0.10	2.20	emptied passive skimmer full of FPH
01/24/00	16.34	12.93	87.68	3.41			
02/04/00	16.04	13.75	87.07	2.29			
12/28/00	10.81		90.45				purged 5 gal gray water & FPH
10/05/01	17.35	12.31	87.99	5.04			
10/15/01	16.66	11.57	88.72	5.09			
10/22/01	12.69	12.03	89.10	0.66			
11/05/01	10.89	10.86	90.39	0.03			
11/12/01	11.94	11.89	89.36	0.05			
12/20/01	11.00		90.26		0.05	2.25	
01/03/02	10.94		90.32		0.01	2.26	
01/17/02	NM		NA		0.01	2.27	
02/06/02	10.89		90.37		0.01	2.28	pig is not stained
02/20/02	NM		NA		0.01	2.29	pig is slightly stained
03/13/02	10.79		90.47		0.01	2.30	pig is not stained
04/05/02	10.89		90.37		0.01	2.31	pig is not stained
05/02/02	10.85		90.41		0.01	2.31	
06/03/02	10.82		90.44		0.00	2.32	did not replace pig
07/10/02	11.00		90.26				
08/04/02	13.98	13.60	87.59	0.38			placed pig in well
09/10/02	11.41	11.31	89.93	0.10	0.06	2.38	
10/03/02	13.77	13.36	87.82	0.41			
11/04/02	14.25	12.98	88.04	1.27	0.06	2.44	
11/12/02	NM		NA		0.05	2.49	
11/20/02	NM		NA		0.06	2.55	
11/26/02	NM		NA		0.06	2.61	
12/19/02	13.30		87.96		0.04	2.65	replaced pig
01/13/03	13.27		87.99		0.02	2.67	replaced pig
02/17/03	14.15		87.11		0.01	2.68	
03/12/03	14.90		86.36		0.00	2.68	trace FPH
04/15/03	10.86		90.40		0.02	2.70	
05/09/03	10.75		90.51				
06/23/03	10.94		90.32				
07/01/03	11.02		90.24				
08/06/03	12.13		89.13				
09/02/03	15.30		85.96				
10/07/03	15.97		85.29		0.02	2.72	
11/10/03	10.93		90.33				
12/04/03	10.93		90.33				
01/21/04	11.24		90.02				
02/09/04	11.03		90.23				
03/15/04	9.39		91.87				
04/08/04	9.92		91.34				
05/12/04	10.21		91.05				
06/07/04	9.25		92.01				
07/07/04	10.20		91.06				
08/02/04	10.76		90.50				
09/09/04	13.75		87.51				
10/01/04	14.65		86.61				
11/17/04	15.40		85.86				
12/20/04	11.12		90.14				
01/07/05	12.50		88.76				
02/03/05	10.85		90.41				
03/12/05	10.75		90.51				
04/18/05	10.90		90.36				
05/10/05	11.00		90.26				
06/24/05	13.25		88.01				
07/07/05	13.00		88.26		0.04	2.76	
08/17/05	13.96	13.93	87.32	0.03			
09/09/05	15.55	15.50	85.75	0.05			
10/24/05	15.25		86.01				
11/10/05	14.56	14.54	86.72	0.02			
12/29/05	10.92		90.34				
01/04/06	10.52		90.74				
02/01/06	10.57		90.69				
03/06/06	10.77		90.49				
04/07/06	9.44	9.43	91.83	0.01			
05/01/06	9.45		91.81				
06/09/06	10.03		91.23				
07/03/06	10.67		90.59				
08/16/06	13.60		87.66				
09/26/06	12.68		88.58				trace FPH
10/27/06	10.79		90.47				
12/06/06	10.44		90.82				
03/19/07	9.10		92.16				
06/14/07	10.06		91.20				
09/27/07	9.06		92.20				sheen

TABLE 2
Groundwater Elevation and Free Product Information Summary
Northbrooke Hospital Site
4600 Schroeder Drive
Brown Deer, Wisconsin
Project No. 25688092

RW-1

Ground Elevation	
Top of Casing Elevation	98.83
Top of Screen Elevation	88.5
Bottom of Screen Elevation	73.5

Measurement Date	Depth To Water	Depth to Product	Corrected Groundwater Elevation	Product Thickness	Free Product Abatement: Product Removed (gallons)	Cumulative Gallons	Comments
03/06/97	11.14		87.69				
03/18/97	10.21	10.20	88.63	0.01			
03/21/97	10.31	10.30	88.53	0.01			
04/04/97	10.65		88.18				
05/08/97	NM		NA				
05/15/97	NM		NA				
05/22/97	NM		NA				
06/05/97	NM		NA				
07/24/97	8.79		90.04				
08/14/97	10.05		88.78				
08/15/97	NM		NA				
08/27/97	9.99		88.84				
08/28/97	10.20	7.85	90.53	2.35			
08/28/97	10.01		88.82				
09/10/97	NM		NA				
09/11/97	8.61		90.22				
09/25/97	11.32		87.51				
10/08/97	13.49		85.34				
10/22/97	NM		NA				
10/23/97	NM		NA				
10/24/97	NM		NA				
11/07/97	12.79		86.04				
11/21/97	13.12		85.71				
12/22/97	13.01		85.82				
01/02/98	13.54		85.29				
01/19/98	7.85		90.98				
02/06/98	NM		NA				
02/17/98	5.67		93.16				
02/27/98	NM		NA				
03/20/98	NM		NA				
04/15/98	13.46		85.37				
05/18/98	13.44		85.39				
01/20/99	9.82		89.01				
02/04/99	7.05		91.78				
04/02/99	18.29		80.54				
04/05/99	18.29		80.54				
05/06/99	18.28		80.55				
05/11/99	18.29		80.54				
06/15/99	NM		NA				
06/21/99	18.29		80.54				
09/08/99	9.60	9.59	89.24	0.01			
10/08/99	9.10	9.09	89.74	0.01			
11/30/99	18.30	18.29	80.54	0.01			
12/08/99	18.35	18.30	80.52	0.05			
12/20/99	17.89		80.94				
01/14/00	18.31		80.52				
01/24/00	18.32		80.51				
02/04/00	16.70		82.13				
12/28/00	8.60		90.23				
10/05/01	18.28		80.55				
10/15/01	13.03	13.02	85.81	0.01			
10/22/01	18.31		80.52				
11/05/01	18.29		80.54				
11/12/01	18.30		80.53				
12/20/01	18.30		80.53				
01/03/02	18.31		80.52				
02/06/02	18.33		80.50				
03/13/02	18.32		80.51				
04/05/02	18.34		80.49				
05/02/02	18.28		80.55				
06/03/02	18.30		80.53				
07/10/02	18.31		80.52				
08/04/02	18.30		80.53				
09/10/02	18.30		80.53				
10/03/02	18.30		80.53				
11/04/02	18.51		80.32				
12/19/02	18.30		80.53				
01/13/03	16.74		82.09				
02/17/03	18.55		80.28				
03/12/03	NM		NA				
04/15/03	18.50		80.33				
05/09/03	17.30		81.53				
06/23/03	18.30		80.53				
07/01/03	18.28		80.55				
08/06/03	18.30		80.53				
09/02/03	11.03		87.80				
10/07/03	18.32		80.51				
11/10/03	18.34		80.49				
12/04/03	18.35		80.48				
01/21/04	NDC		NA				
02/09/04	NDC		NA				
03/15/04	18.28		80.55				
04/08/04	18.29		80.54				
05/12/04	18.03		80.80				
06/07/04	18.30		80.53				
07/07/04	18.35		80.48				
08/02/04	18.29		80.54				
09/09/04	18.33		80.50				
10/01/04	18.30		80.53				
11/17/04	18.55		80.28				
12/20/04	18.35		80.48				
01/07/05	18.53		80.30				
02/03/05	18.33		80.50				
03/12/05	21.85		76.98				
04/18/05	19.00		79.83				
05/10/05	18.34		80.49				
06/24/05	18.33		80.50				
07/07/05	18.30		80.53				
08/17/05	18.39		80.44				
09/09/05	18.31		80.52				
10/24/05	22.43		76.40				
11/10/05	18.31		80.52				
12/29/05	9.00		89.83				
01/04/06	18.25		80.58				
02/01/06	18.20		80.63				
03/06/06	8.45		90.38				
04/07/06	6.00		92.83				
05/01/06	7.78		91.05				
06/09/06	8.31		90.52				
07/03/06	8.84		89.99				
08/16/06	10.70	10.69	88.14	0.01			FPH sheen was on water in bailer
09/26/06	9.74		89.09				
10/27/06	8.09		90.74				
12/06/06	7.76	7.75	91.08	0.01			
03/19/07	6.75		92.08				
06/14/07	8.30		90.53				
09/27/07	8.25		90.58				

TABLE 2
Groundwater Elevation and Free Product Information Summary
Northbrooke Hospital Site
4600 Schroeder Drive
Brown Deer, Wisconsin
Project No. 25688092

RW-2

Ground Elevation	
Top of Casing Elevation	97.76
Top of Screen Elevation	91.06
Bottom of Screen Elevation	76.06

Measurement Date	Depth To Water	Depth to Product	Corrected Groundwater Elevation	Product Thickness	Free Product Abatement: Product Removed (gallons)	Cumulative Gallons	Comments
03/06/97	9.40		88.36				
03/18/97	11.29		86.47				
03/21/97	10.71	10.70	87.06	0.01			
04/04/97	7.29		90.47				
05/08/97	10.35		87.41				
05/15/97	NM		NA				
05/22/97	NM		NA				
06/05/97	8.92		88.84				
07/24/97	9.11		88.65				
08/14/97	8.98		88.78				
08/15/97	NM		NA				
08/27/97	8.93		88.83				
08/28/97	8.13		89.63				
08/28/97	8.95		88.81				
09/10/97	NM		NA				
09/11/97	8.48		89.28				
09/25/97	9.44		88.32				
10/08/97	11.83		85.93				
10/22/97	NM		NA				
10/23/97	NM		NA				
10/24/97	NM		NA				
11/07/97	10.71		87.05				
11/21/97	11.25		86.51				
12/22/97	10.87		86.89				
01/02/98	11.88		85.88				
01/19/98	7.10	7.05	90.70	0.05			
02/06/98	NM		NA				
02/17/98	6.16		91.60				
02/27/98	NM		NA				
03/20/98	NM		NA				
04/15/98	9.98		87.78				
05/18/98	11.81		85.95				
01/20/99	12.79		84.97				
02/04/99	9.90		87.86				
04/02/99	14.43		83.33				
04/05/99	14.42		83.34				
05/06/99	14.44		83.32				
05/11/99	14.44		83.32				
06/15/99	NM		NA				
06/21/99	14.41		83.35				
09/08/99	9.69		88.07				
10/08/99	9.20		88.56				
11/30/99	14.46		83.30				
12/08/99	14.46	14.45	83.31	0.01			
12/20/99	13.99		83.77				
01/14/00	14.51		83.25				
01/24/00	14.50		83.26				
02/04/00	12.40		85.36				
12/28/00	7.76		90.00				
10/05/01	14.51	14.50	83.26	0.01			
10/15/01	13.24		84.52				
10/22/01	14.55		83.21				
11/05/01	14.54		83.22				
11/12/01	14.55		83.21				
12/20/01	14.55		83.21				
01/03/02	14.55		83.21				
02/06/02	14.54		83.22				
03/13/02	14.55		83.21				
04/05/02	14.55		83.21				
05/02/02	14.65		83.11				
06/03/02	14.50		83.26				
07/10/02	14.62		83.14				
08/04/02	14.55		83.21				
09/10/02	14.57		83.19				
10/03/02	14.53		83.23				
11/04/02	14.55		83.21				
12/19/02	14.53		83.23				
01/13/03	14.52		83.24				
02/17/03	14.53		83.23				
03/12/03	NM		NA				
04/15/03	14.47		83.29				
05/09/03	14.53		83.23				
06/23/03	14.55		83.21				
07/01/03	14.55		83.21				
08/06/03	14.53		83.23				
09/02/03	11.30		86.46				
10/07/03	14.58		83.18				
11/10/03	14.61		83.15				
12/04/03	14.55		83.21				
01/21/04	NM		NA				
02/09/04	NM		NA				
03/15/04	5.90		91.86				
04/08/04	6.50		91.26				
05/12/04	6.67		91.09				
06/07/04	6.33		91.43				
07/07/04	10.15		87.61				
08/02/04	12.75		85.01				
09/09/04	13.25		84.51				
10/01/04	13.26		84.50				
11/17/04	13.50		84.26				
12/20/04	9.02		88.74				
01/07/05	13.40		84.36				
02/03/05	13.17		84.59				
03/12/05	7.55		90.21				
04/18/05	13.38		84.38				
05/10/05	13.18		84.58				
06/24/05	14.25		83.51				
07/07/05	14.07		83.69				
08/17/05	12.50		85.26				
09/09/05	14.32		83.44				
10/24/05	12.90		84.86				
11/10/05	14.03		83.73				
12/29/05	8.91		88.85				
01/04/06	7.08		90.68				
02/01/06	7.15		90.61				
03/06/06	7.35		90.41				
04/07/06	6.00		91.76				
05/01/06	6.03		91.73				
06/09/06	6.74		91.02				
07/03/06	8.15		89.61				
08/16/06	10.52		87.24				
09/26/06	9.54		88.22				
10/27/06	7.33		90.43				
12/06/06	6.99	6.98	90.78	0.01			sheen is visible on water
03/19/07	5.56		92.20				
06/14/07	6.55		91.21				
09/27/07	5.62		92.14				

Notes:
NDC = No Data Collected
TOC = Top of Casing
FPH = Free Phase Hydrocarbons

The capacity of the passive skimmer is 13 ounces (0.1016 gal).
Measurements were taken using an oil/water interface probe.
Blank cells indicate <0.01 feet of product was present.
Where FPH is present, groundwater elevations are corrected using FPH specific gravity of 0.81.

URS

March 25, 2008

Mr. William Eiseman
1400 East Fox Lane
Milwaukee, Wisconsin 53217

Subject: **Remediation Status Update and Notification of Contamination to Property**
Former Northbrooke Hospital
4600 West Schroeder Drive
Brown Deer, Wisconsin
WDNR BRRTS No. 03-41-003570

Dear Mr. Eiseman:

URS Corporation (URS) is issuing this letter on behalf of Tenet Healthcare Corp., a former owner of the subject property. The purpose of this letter is to provide you with the status of the remediation activity and to provide notification of contamination present under your property.

Summary of Remedial Activity

In September 1993, a release of 500 gallons of diesel fuel was reported to the Wisconsin Department of Natural Resources ("WDNR" or "Department"). The apparent source of the hydrocarbon release was a transfer pipe from an underground storage tank (UST) that supplied fuel to a backup generator in use at the site.

During the site investigation that followed, free-phase hydrocarbons (FPH) were observed to be floating on the apparent water table near the location of the suspected hydrocarbon release. Interim abatement efforts occurred in July 1994 through November 1995 where approximately 1,700 gallons of total liquids (hydrocarbon-impacted groundwater and FPH) were recovered. An estimated 100 gallons of FPH were removed using a passive skimmer and bailing.

Additional corrective action measures included excavating approximately 2,453 tons of diesel-impacted soil from the site. The impacted soil was disposed of at an off-site solid waste disposal facility.

In April 1997, a groundwater extraction and treatment system began operating at the site. Groundwater and FPH were pumped through an oil/water separator to remove FPH before using granular activated carbon (GAC) to reduce the dissolved-phase hydrocarbons prior to discharging the treated water to the storm sewer.

Due to decreasing hydrocarbon content in the GAC influent, the pump and treat system operated on alternate months beginning in December 2005. On April 7, 2006, the pump and treat system was turned off indefinitely.

URS Corporation
6737 West Washington Street, Suite 2265
Milwaukee, Wisconsin 53214
Tel: 414.831.4100
Fax: 414.831.4101
www.urscorp.com

Groundwater samples were collected quarterly from December 2005, through September 2007. During each sampling event, depth to water measurements were collected and groundwater samples were collected for petroleum volatile organic compounds (PVOC) and polynuclear aromatic hydrocarbons (PAH). As a result of decreasing hydrocarbon concentrations in groundwater samples collected from the monitoring wells, groundwater monitoring has ended and a request for case closure will be submitted to the WDNR.

Notification of Contamination to Property

As part of the case closure process, the WDNR requires that all property owners affected by soil or groundwater contamination be notified of the contamination. The purpose of this section is to fulfill the WDNR's requirements for notifying an affected property owner.

Groundwater contamination originates at your property located at 4600 West Schroeder Drive, Brown Deer, Wisconsin. The levels of benzene, benzo(b)fluoroanthene, benzo(a)pyrene, chrysene, fluoranthene, fluorene, naphthalene, and pyrene contamination in the groundwater at your property are above the state groundwater enforcement standards found in chapter NR 140, Wisconsin Administrative Code (WAC). Residual soil contamination that is also present at your property consists of diesel range organics (DRO), benzene, and total xylenes that are above the residual contaminant levels found in NR 720, WAC.

However, our investigation of this contamination suggests this contamination is stable or receding and will naturally degrade over time. We believe that allowing natural attenuation to complete the cleanup at this site will meet the requirements for case closure that are found in chapter NR 726, WAC, and we will request the WDNR to accept natural attenuation as the final remedy for this site and grant case closure. Closure means that the Department will not be requiring any further investigation or cleanup action to be taken, other than the reliance on natural attenuation.

Since the you are not responsible for the contamination at your property, neither you nor any subsequent owner of your property will be held responsible for investigation or cleanup of this contamination, as long as you and any subsequent owners comply with the requirements of section 292.13, Wisconsin Statutes, including allowing access to your property for environmental investigation or cleanup if access is required. To obtain a copy of the WDNR's publication #RR-589, Fact Sheet 10: Guidance for Dealing with Properties Affected by Off-Site Contamination," you may visit http://www.dnr.wi.gov/org/aw/rr/archives/pubs/RR589.pdf.

The WDNR will not review our closure request for at least 30 days after the date of this letter. As an affected property owner, you have a right to contact the Department to provide any technical information you may have that indicates that closure should not be granted for this site. If you would like to submit any information to the WDNR that is relevant to this closure request, you should mail that information to:

Mr. John Hnat
Wisconsin Department of Natural Resources
2300 North Martin Luther King Drive
Milwaukee, Wisconsin 53212

If this case is closed, all properties within the site boundaries where groundwater contamination

exceeds chapter NR 140 groundwater enforcement standards and/or NR 720 residual contaminant levels will be listed on the WDNR's geographic information system (GIS) Registry of Closed Remediation Sites. The information on the GIS Registry includes maps showing the location of properties in Wisconsin where groundwater contamination above chapter NR 140 enforcement standards was found at the time that the case was closed. This GIS Registry will be available to the general public on the Department of Natural Resources' internet web site. Please review the legal description of your property, and notify me within the next 30 days if the legal description is incorrect:

> Lot One (1) in OPUS NORTH, being a Subdivision of part of the Southwest One-quarter (1/4) and the Southeast One-quarter (1/4) of the Northeast One-quarter (1/4) of Section Two (2), in Township Eight (8) North, Range Twenty-one (21) East, in the Village of Brown Deer, County of Milwaukee, State of Wisconsin. (Parcel Identification Number 010-0149-000).

Once the Department makes a decision on our closure request, it will be documented in a letter. If the Department grants closure, you may obtain a copy of this letter by requesting a copy from me, by writing to the agency address given above, or by accessing the WDNR GIS Registry of Closed Remediation Sites on the internet at http://www.dnr.wi.gov/org/aw/rr/gis/index.htm. A copy of the closure letter is included as part of the site file on the GIS Registry of Closed Remediation Sites.

If you or any subsequent property owner wish to construct or reconstruct a well on your property, special well construction standards may be necessary to protect the well from the residual groundwater contamination. Any well driller who proposes to construct a well on your property in the future will first need to obtain approval from a regional water supply specialist in WDNR's Drinking Water and Groundwater Program. The well construction application, form 3300-254, is on the internet at http://www.dnr.wi.gov/org/water/dwg/3300254.pdf, or may be accessed through the GIS Registry web address in the preceding paragraph.

If you need more information, you may contact me at 414/831-4113 or you may call Mr. Hnat at 414/263-8644 or write to him at the address above.

Sincerely,

URS CORPORATION

Kurt McClung

Kurt McClung, PG, PE
Senior Geologist

c: Mr. Timothy Blakeley, Tenet Healthcare Corp.
Ms. Casey Caffee, Bingham McCutchen