32 PDF SCANNED RK

RECEIVED JAN 8 2007 By

GIS REGISTRY INFORMATION

SITE NAME: Tiny's Towing

BRRTS #: 03-41-003280 & ~~02-41-001074~~ **FID # (if appropriate): 241598280**

COMMERCE # (if appropriate): 53212-1654-74

CLOSURE DATE: 05-Jan-2007

STREET ADDRESS: 3474 North Holton Street

CITY: Milwaukee

SOURCE PROPERTY GPS COORDINATES (meters in WTM91 projection): **X=** 690859 **Y=** 292031

CONTAMINATED MEDIA: Groundwater [ ] Soil [ ] Both [X]

OFF-SOURCE GW CONTAMINATION >ES: [ ] **Yes** [ ] **No**

IF YES, STREET ADDRESS 1:

GPS COORDINATES (meters in WTM91 projection): **X=** **Y=**

OFF-SOURCE SOIL CONTAMINATION >Generic or Site-Specific RCL (SSRCL): [ ] **Yes** [ ] **No**

IF YES, STREET ADDRESS 1:

GPS COORDINATES (meters in WTM91 projection): **X=** **Y=**

CONTAMINATION IN RIGHT OF WAY: [X] **Yes** [ ] **No**

DOCUMENTS NEEDED:

Closure Letter, and any conditional closure letter or denial letter issued	X
Copy of most recent deed, including legal description, for all affected properties	X
Certified survey map or relevant portion of the recorded plat map (*if referenced in the legal description*) for all affected properties	X
County Parcel ID number, *if used for county*, for all affected properties	X
Location Map which outlines all properties within contaminated site boundaries on USGS topographic map or plat map in sufficient detail to permit the parcels to be located easily (8.5x14" if paper copy). If groundwater standards are exceeded, the map must also include the location of all municipal and potable wells within 1200' of the site.	X
Detailed Site Map(s) for all affected properties, showing buildings, roads, property boundaries, contaminant sources, utility lines, monitoring wells and potable wells. (8.5x14", if paper copy) This map shall also show the location of all contaminated public streets, highway and railroad rights-of-way in relation to the source property and in relation to the boundaries of groundwater contamination exceeding ch. NR 140 ESs and soil contamination exceeding ch. NR 720 generic or SSRCLs.	X
Tables of Latest Groundwater Analytical Results (no shading or cross-hatching)	X
Tables of Latest Soil Analytical Results (no shading or cross-hatching)	X
Isoconcentration map(s), *if required for site investigation (SI)* (8.5x14" if paper copy). The isoconcentration map should have flow direction and extent of groundwater contamination defined. **If not available, include the latest extent of contaminant plume map.**	X
GW: Table of water level elevations, with sampling dates, and free product noted if present	X
GW: Latest groundwater flow direction/monitoring well location map (should be 2 maps if maximum variation in flow direction is greater than 20 degrees)	X
SOIL: Latest horizontal extent of contamination exceeding generic or SSRCLs, with one contour	X
Geologic cross-sections, *if required for SI.* (8.5x14' if paper copy)	N/A
RP certified statement that legal descriptions are complete and accurate	X
Copies of off-source notification letters (if applicable)	N/A
Letter informing ROW owner of residual contamination (if applicable)(public, highway or railroad ROW)	X
Copy of any maintenance plan referenced in the deed restriction.	N/A

State of Wisconsin \ DEPARTMENT OF NATURAL RESOURCES

Jim Doyle, Governor
Scott Hassett, Secretary
Gloria L. McCutcheon, Regional Director

Southeast Region Headquarters
2300 N. Dr. Martin Luther King, Jr. Drive
Milwaukee, Wisconsin 53212-3128
FAX 414-263-8606
Telephone 414-263-8500
TTY Access via relay - 711

January 5, 2007

Charanjeet Dhaliwal
Bulk Petroleum
9653 North Granville Road
Mequon, WI 53097

Subject: Final Case Closure with Land use Limitations or Conditions for the Former Tiny's Towing, 3474 North Holton Street, Milwaukee, WI

FID: 241598280
BRRTS: 03-41-003280 and 02-41-001074

Dear Mr. Dhaliwal:

On November 10, 2006, the Wisconsin Department of Natural Resources ("the Department") reviewed the above referenced case for closure. This committee reviews environmental remediation cases for compliance with state laws and standards to maintain consistency in the closure of these cases. Based on the correspondence and data provided, it appears that your case has been remediated to Department standards in accordance with s. NR 726.05, Wisconsin Administrative Code. The Department considers this case closed and no further investigation or remediation is required at this time.

Please be aware that pursuant to s. 292.12 Wisconsin Statutes, compliance with the requirements of this letter is a responsibility to which you and any subsequent property owners must adhere. If these requirements are not followed or if additional information regarding site conditions indicates that contamination on or from the site poses a threat to public health, safety, welfare, or the environment, the Department may take enforcement action under s. 292.11 Wisconsin Statutes to ensure compliance with the specified requirements, limitations or other conditions related to the property or this case may be reopened pursuant to s. NR 726.09, Wis. Adm. Code. It is the Department's intent to conduct inspections in the future to ensure that the conditions included in this letter including compliance with referenced maintenance plans are met.

Structural impediments (see enclosed Figure 2) existing at the time of cleanup consisting of a building, asphalt and sidewalks, made complete remediation of the soil contamination on this property impracticable. Pursuant to s. 292.12(2)(b), Wis. Stats., if the structural impediments on this property that are described above are removed, the property owner shall conduct an investigation of the degree and extent of petroleum contamination. If contamination is found at that time, the Wisconsin Department of Natural Resources shall be immediately notified and the contamination shall be properly remediated in accordance with applicable statutes and rules. If soil in the specific locations described above is excavated, the property owner at the time of excavation must sample and analyze the excavated soil to determine if residual contamination remains. If sampling confirms that contamination is present the property owner at the time of

excavation will need to determine whether the material would be considered solid or hazardous waste and ensure that any storage, treatment or disposal is in compliance with applicable statutes and rules. In addition, all current and future owners and occupants of the property need to be aware that excavation of the contaminated soil may pose an inhalation or other direct contact hazard and as a result special precautions may need to be taken during excavation activities to prevent a health threat to humans. In addition, depending on site-specific conditions, construction over contaminated materials may result in vapor migration into enclosed structures or migration along newly placed underground utility lines. The potential for vapor inhalation and mitigation should be evaluated when planning any future redevelopment, and measures should be taken to ensure the continued protection of public health, safety, welfare and the environment at the site.

Your site will be listed on the DNR Remediation and Redevelopment GIS Registry of Closed Remediation Sites. Information that was submitted with your closure request application will be included on the GIS Registry. To review the sites on the GIS Registry web page, visit http://dnr.wi.gov/org/aw/rr/gis/index.htm. If your property is listed on the GIS Registry because of remaining contamination and you intend to construct or reconstruct a well, you will need prior Department approval in accordance with s. NR 812.09(4)(w), Wis. Adm. Code. To obtain approval, Form 3300-254 needs to be completed and submitted to the DNR Drinking and Groundwater program's regional water supply specialist. This form can be obtained on-line http://www.dnr.state.wi.us/org/water/dwg/3300254.pdf or at the web address listed above for the GIS Registry.

Section 101.143, Wis. Stats., requires that PECFA claimants seeking reimbursement of interest costs, for sites with petroleum contamination, submit a final reimbursement claim within 120 days after they receive a closure letter on their site. For claims not received by the PECFA Program within 120 days of the date of this letter, interest costs after 60 days of the date of this letter will not be eligible for PECFA reimbursement. If there is equipment purchased with PECFA funds remaining at the site, contact the Commerce PECFA Program to determine the method for salvaging the equipment.

The Department appreciates the actions you have taken to investigate and remediate the contamination at this site. If you have any questions or comments, please feel free to contact John J. Hnat at the above address or at (414) 263-8644. Please refer to the FID number at the top of this letter in any future correspondence. Future correspondence should be sent directly to the Remediation and Redevelopment Program Assistant Vicky Stovall (414-263-8688) at the above address.

Sincerely,

James A. Schmidt

James A. Schmidt
Remediation and Redevelopment Team Supervisor
Southeast Region

Enclosure: Figure 2, Plume of Benzene Contamination in Soil

C: Linda Michalets, Commerce, Milwaukee
Mukesh Jain, K Singh
WDNR SER Files

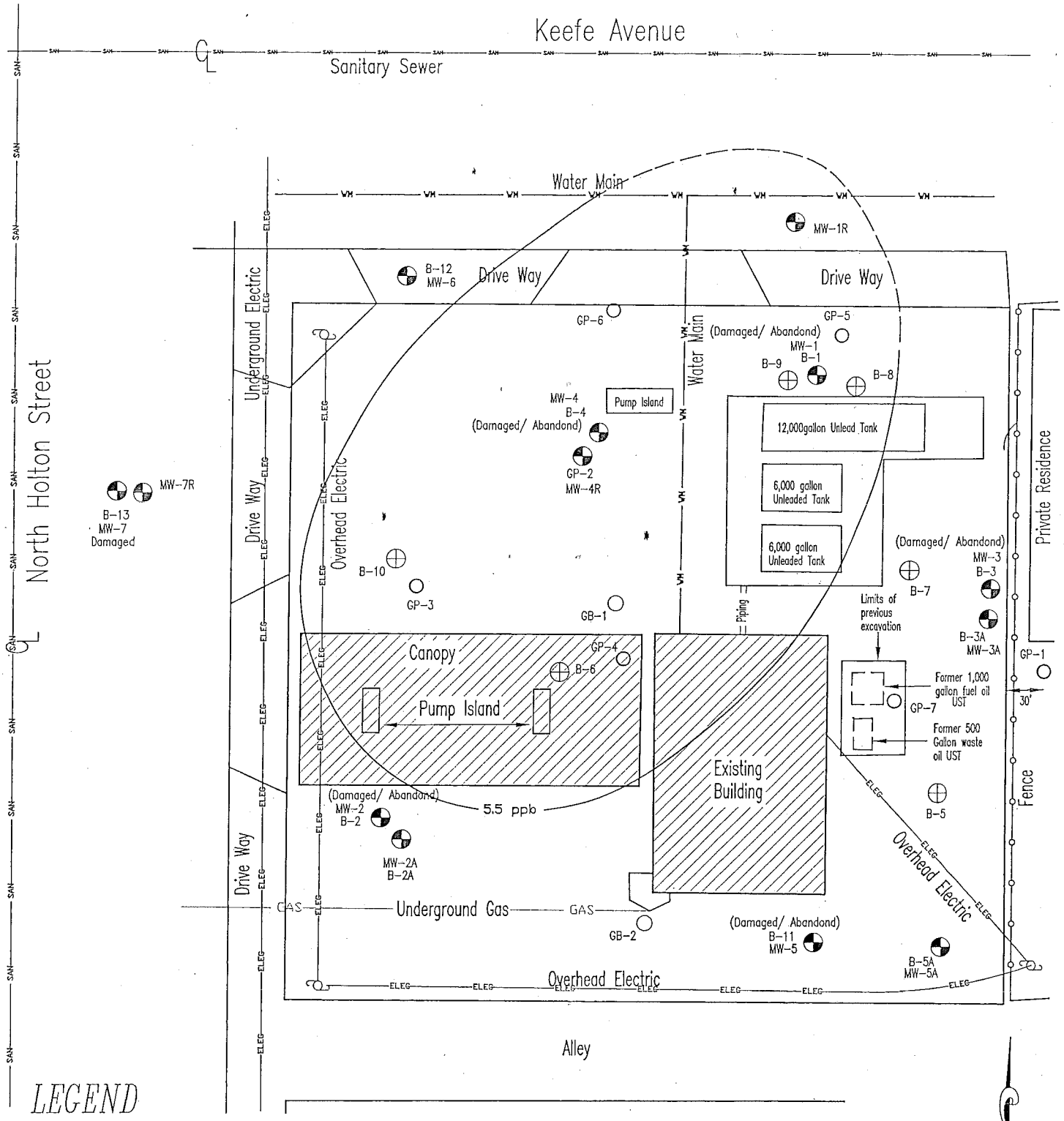

Sheet No. 1 of 1	PROJECT: TINY'S TOWING & AUTO SERVICE 3474 NORTH HOLTON St. MILWAUKEE, WI 53212	TITLE: FIGURE 2: RESIDUAL BENZENE CONTAMINATES IN SOIL	ENGINEER K. SINGH & ASSOCIATES, INC. *Engineers, Scientists and Environmental Management Consultants* 1135 Legion Drive Elm Grove, Wisconsin 53122 Phone: (262) 821-1171 FAX: (262) 821-1174 E-mail: singh@execpc.com	DRAWN BY: P.A.R. CHECKED BY: M.K.J. DATE: 09/07/05 PROJECT NO: 4036 DRAWING FILE: 4036-FIG1.dwg

State of Wisconsin \ DEPARTMENT OF NATURAL RESOURCES

Jim Doyle, Governor
Scott Hassett, Secretary
Gloria L. McCutcheon, Regional Director

Southeast Region Headquarters
2300 N. Dr. Martin Luther King, Jr. Drive
Milwaukee, Wisconsin 53212-3128
FAX 414-263-8606
Telephone 414-263-8500
TTY Access via relay - 711

November 28, 2006

Mr. Charanjeet Dhaliwal
Bulk Petroleum
9653 North Granville Road
Mequon, WI 53097

Subject: Conditional Closure for the Former Tiny's Towing, 3474 North Holton Street, Milwaukee, WI

FID: 241598280
BRRTS: 03-41-003280 and 02-41-001074
PECFA: 53212-1654-74

Dear Mr. Dhaliwal:

On November 10, 2006, the Wisconsin Department of Natural Resources ("the Department") received from K. Singh, the latest groundwater sampling results for the above named site. The Department reviews environmental remediation cases for compliance with state rules and statutes to maintain consistency in the closure of these cases. After careful review of the closure request, the Department has determined that the petroleum contamination on the site from the underground storage tanks that were located in the property appears to have been investigated and remediated to the extent practicable under site conditions. The latest groundwater information also indicates that there are no chlorinated solvent issues remaining onsite. Your case meets the screening criteria of s. NR 746.07 or s. NR 746.08, Wis. Adm. Code, and the requirements of ch. NR 726, Wis. Adm. Code and will be closed if the following conditions are satisfied:

- The groundwater monitoring wells and any other remediation systems at the site must be properly abandoned in compliance with ch. NR 141, Wis. Admin. Code. Documentation of well abandonment must be submitted to this office on Form 3300-5B found at www.dnr.state.wi.us/org/water/dgw/gw within 60-days on receipt of this letter as required in s. NR 726.05(8)(a)1 and s. NR 141.25 Wis. Admin. Code. The Department requires the abandonment of these wells before issuing a final closure letter.

When the above conditions have been satisfied, please submit the appropriate documentation to verify that applicable conditions have been met, and your case will be closed. Your site will be listed on the DNR Remediation and Redevelopment GIS Registry of Closed Remediation Sites. Information that was submitted with your closure request application will be included on the GIS Registry. To review the site on the GIS Registry web page, visit http://maps.dnr.state.wi.us/brrts.

Section 101.143, Wis. Stats., requires that PECFA claimants seeking reimbursement of interest costs, for sites with petroleum contamination, submit a final reimbursement claim within 120

days after they receive a closure letter on their site. For claims not received by the PECFA Program within 120 days of the date of this letter, interest costs after 60 days of the date of this letter will not be eligible for PECFA reimbursement. If there is equipment purchased with PECFA funds remaining at the site, contact the Commerce PECFA Program to determine the method for salvaging the equipment.

Please be aware that the case may be reopened pursuant to s. NR 726.09, Wis. Adm. Code, if additional information regarding site conditions indicates that contamination on or from the site poses a threat to public health, safety, or welfare or to the environment.

If you have any questions or comments, please feel free to contact me at the above address or at (414) 263-8644. Please refer to the FID number at the top of this letter in any future correspondence. Future correspondence should be sent directly to the Remediation and Redevelopment Program Assistant Vicky Stovall (414-263-8688) at the above address.

Sincerely,

John J. Hnat, C. P. G.
Project Manager\Senior Hydrogeologist
Southeast Region
Remediation and Redevelopment

C: Linda Michalets, Commerce
Mukesh Jain, K. Singh
WDNR SER Files

8302242

Document Number

WARRANTY DEED

REGISTER'S OFFICE | SS
Milwaukee County, WI |
RECORDED AT 9:40 AM
06-24-2002

IGNATIAS J. NIEMCZYK
REGISTER OF DEEDS

AMOUNT 11.00

This Deed, made between **Dhillon's Riverwest Citgo, Inc., a Wisconsin corporation,**

Grantor, and **Charanjeet's Wisconsin Properties One, LLC, a Wisconsin limited liability company,**

Grantee.

Grantor, for a valuable consideration, conveys and warrants to Grantee the following described real estate in **Milwaukee** County, State of Wisconsin (if more space is needed, please attach addendum):

Lots 6, 7, 8, and 9, in Block 2, in Webster Avenue Heights, in the Southwest ¼ of Section 9, in Township 7 North, Range 22 East, in the City of Milwaukee, County of Milwaukee, State of Wisconsin.

Recording Area

Name and Return Address
Thomas P. Shannon
Fox, O'Neill & Shannon, S.C.
622 N. Water Street, Suite 500
Milwaukee, Wisconsin 53202

TRANSFER
$1,350.00
FEE

281-2642-7
Parcel Identification Number (PIN)

This **is not** homestead property.
(is) (is not)

Exceptions to warranties: **municipal and zoning ordinances, recorded easements for public utilities, recorded building and use restrictions, general and special taxes and assessments for 2000 and subsequent years.**

Dated this **20th** day of **June**, **2002**.

DHILLON'S RIVERWEST CITGO, INC.

By:

* **Sukhjitpal S. Dhillon, President**

AUTHENTICATION

Signature(s) **of Sukhjitpal S. Dhillon**

authenticated this **20th** day of **June**, **2002**

* **Thomas P. Shannon**

TITLE: MEMBER STATE BAR OF WISCONSIN

THIS INSTRUMENT WAS DRAFTED BY
Thomas P. Shannon, Attorney-at-law

(Signatures may be authenticated or acknowledged. Both are not necessary.)

ACKNOWLEDGMENT

STATE OF _____)
) ss.
_____ County)

Personally came before me this _____ day of _____, _____ the above named

to me known to be the person(s) who executed the foregoing instrument and acknowledged the same.

*

Notary Public, State of

My Commission is permanent. (If not, state expiration date: _____, _____.)

* Names of persons signing in any capacity must be typed or printed below their signature.

REEL 5355 IMAGE 0362

SW 09-7-22

ATLAS P. 281

MANUFACTURING PLAT-STATE

281

SEP 29 2000

281-24

SCALE 1" = 80'

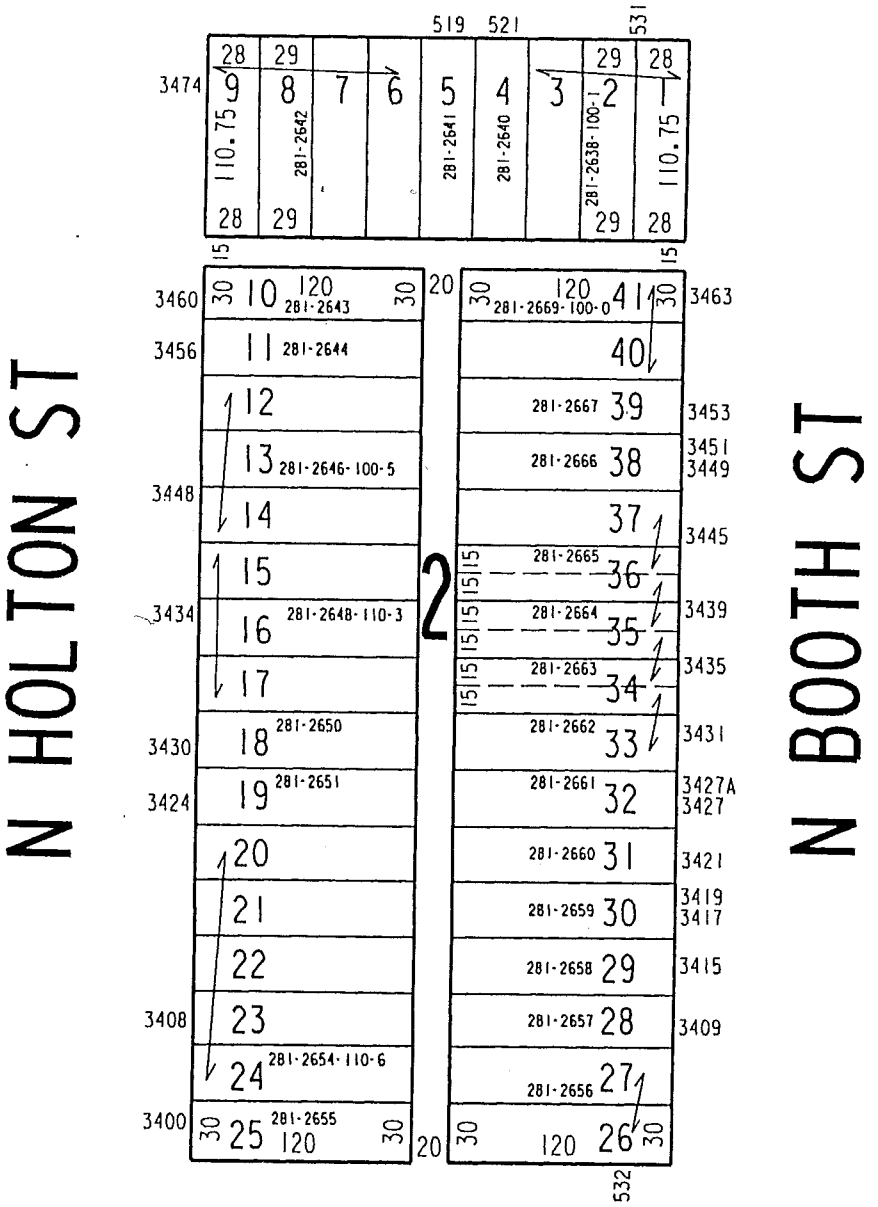

96-281, 97-210, 99-142

07-22-99
ASSESSOR'S OFFICE
CITY OF MILWAUKEE

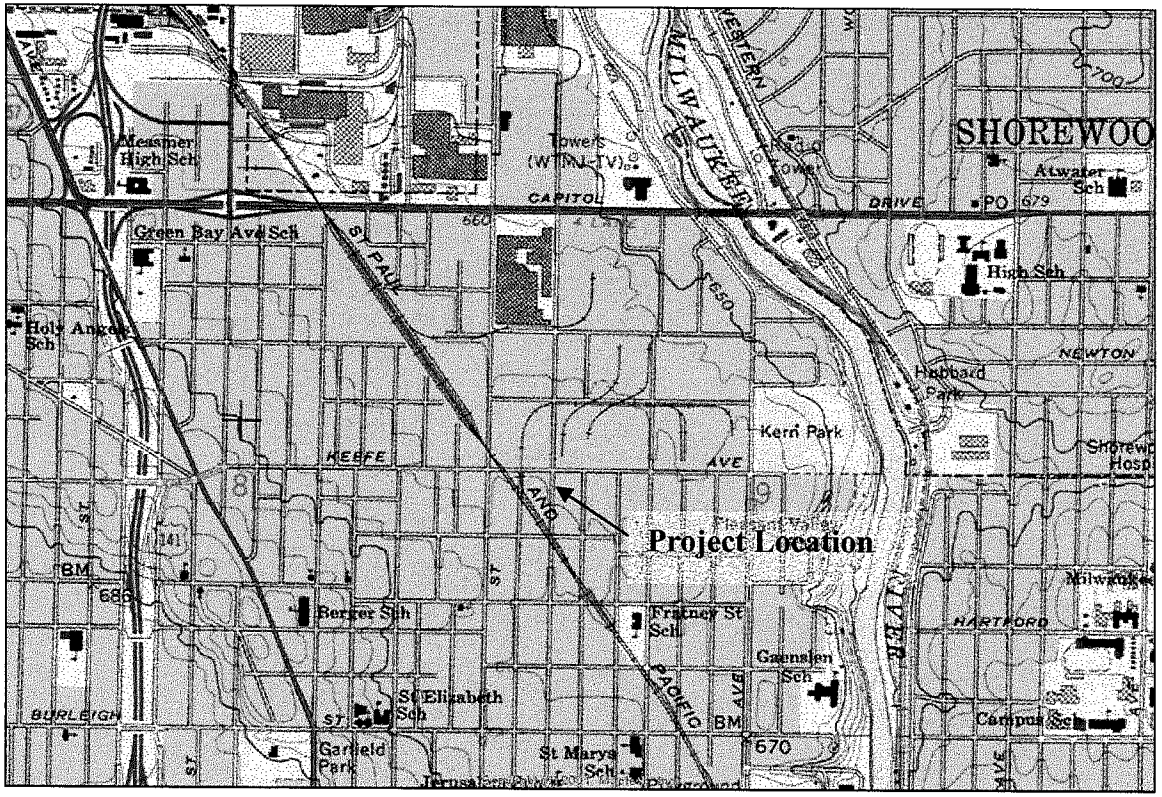

Figure 1. Site Location Map

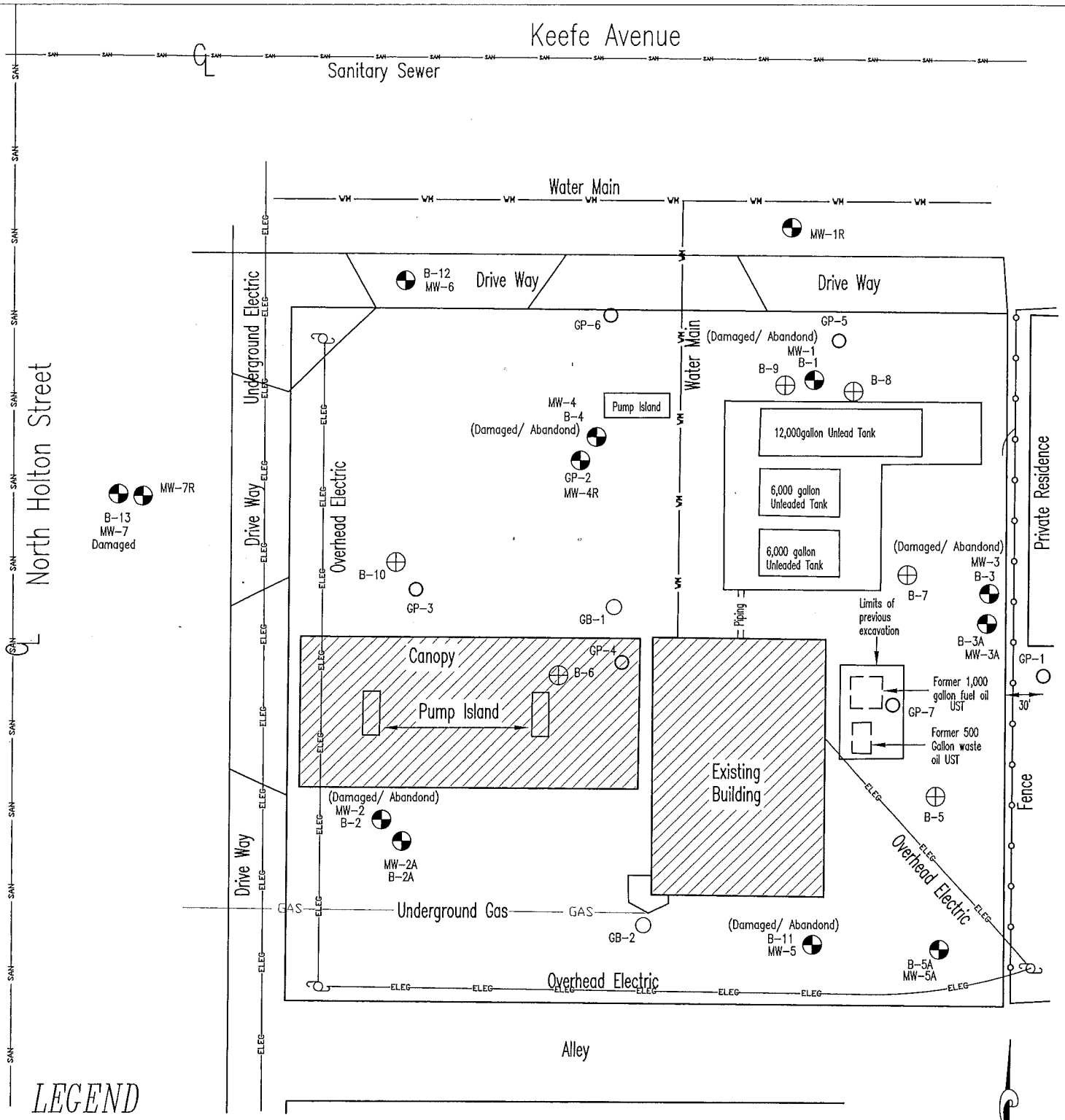

LEGEND

B-12 ⊕ Soil Boring Location

MW-11 ◐ Monitoring Well Location

GP-8 ○ Geoprobe Boring Location

GB-1 ⊘ Previous Geoprobe Boring Location

SCALE: 1" = 20'-0"

0 4' 10' 20' 40' 60'

Sheet No. 1 of 1	PROJECT: TINY'S TOWING & AUTO SERVICE 3474 NORTH HOLTON St. MILWAUKEE, WI 53212	TITLE: FIGURE 1: SITE LOCATION MAP AND LOCATION OF SOIL BORING AND MONITORING WELLS	ENGINEER K. SINGH & ASSOCIATES, INC. *Engineers, Scientists and Environmental Management Consultants* 1135 Legion Drive Elm Grove, Wisconsin 53122 Phone: (262) 821-1171 FAX: (262) 821-1174 E-mail: singh@execpc.com	DRAWN BY: P.A.R. CHECKED BY: M.K.J. DATE: 09/07/05 PROJECT NO: 4036 DRAWING FILE: 4036-FIG1.dwg

Table 2
Summary of Groundwater Quality Test Results
Former Tiny's Towing, 3474 North Holton Avenue, Milwaukee, WI (Project #4036)

Monitoring Well	Date	Benzene	Ethylbenzene	1,2-Dichloroethane	Toluene	Total Xylenes	MTBE	Total-TMB	Naphthalene	Tetrachloroethene	Trichloroethene	Vinyl Chloride	GRO	DRO
		ppb	ppb	ppb	ppb	ppb	ppb	ppb	ppb	ppb	ppb	ppb	ppm	ppm
MW-1*	7/27/1994	<1.0	<1.0	<1.0	<1.0	<1.0	<1.0	<2	<0.1	<0.1	<0.1	<0.1	<0.1	<0.1
MW-1R	11/25/2002	*1.0*	<0.22	NT	0.24	<0.23	<0.38	<0.71	<0.46	NT	NT	NT	NT	NT
MW-1R	10/8/2003	**12.0**	<0.22	NT	0.18	<0.39	0.39	<0.44	<0.5	NT	NT	NT	NT	NT
MW-1R	1/8/2004	**9.9**	<0.22	NT	0.16	<0.39	<0.39	<0.44	<0.5	NT	NT	NT	NT	NT
MW-1R	5/19/2004	**37.0**	0.67	NT	0.37	0.73	<0.23	<0.44	0.60	NT	NT	NT	NT	NT
MW-1R	12/27/2004	**16.4**	<5.0	NT	<5.0	<5.0	<0.51	<10	*12*	NT	NT	NT	NT	NT
MW-1R	4/28/2005	**25.0**	0.76	NT	0.21	0.66	<0.23	<0.44	0.82	NT	NT	NT	NT	NT
MW-2*	7/21/1994	**15.6**	<1.0	<1.0	1	1.6	<1.0	<2	<0.1	<0.1	<0.1	<0.1	0.18	<0.10
MW-2*	3/10/1995	*3.7*	<0.57	NT	<1.0	<2.5	<1.2	<1.84	NT	NT	NT	NT	0.011	NT
MW-2A	7/9/2002	<0.13	<0.22	NT	<0.20	<0.23	7.4	<0.51	NT	NT	NT	NT	NT	NT
MW-3*	7/21/1994	<1.0	<1.0	<1.0	<1.0	<1.0	375	<2	<0.1	<0.1	1.1	<0.1	<0.10	0.1
MW-3*	3/10/1995	<0.6	<0.57	NT	<1.0	<2.5	4.4	<1.84	NT	NT	NT	NT	<0.1	NT
MW-3A	7/9/2002	**220**	70	NT	150	330	9.6	115	NT	NT	NT	NT	NT	NT
MW-3A	11/25/2002	*1.2*	1.6	NT	<0.40	2.1	5.5	<1.98	<0.92	NT	NT	NT	NT	NT
MW-3A	10/8/2003	0.25	<0.22	NT	0.18	0.74	12	<0.56	0.58	NT	NT	NT	NT	NT
MW-3A	1/8/2004	0.3	0.52	NT	<0.16	1.4	12	<0.82	0.52	NT	NT	NT	NT	NT
MW-3A	5/19/2004	2.5	19	NT	0.42	92	4.4	96	8.7	NT	NT	NT	NT	NT
MW-3A	12/27/2004	<0.5	<5.0	NT	<5.0	11.3	*14*	<16	<8.0	NT	NT	NT	NT	NT
MW-4*	7/21/1994	**58.3**	480	<1.0	56.5	616	**65**	402.2	1.6	2.7	1.2	**6**	16.1	2.59
MW-4R	7/1/2003	**12,000**	**3,000**	NT	**6,800**	*5,800*	<50	**2,360**	**460**	<50	<50	<50	NT	NT
MW-4R	10/8/2003	**13,000**	**3,100**	NT	**9,700**	*7,300*	<23	**2,030**	**360**	NT	NT	NT	NT	NT
MW-4R	1/8/2004	**12,000**	**2,800**	NT	**5,900**	*4,800*	<18	**1,990**	**340**	NT	NT	NT	NT	NT
MW-4R	5/19/2004	**10,000**	**3,000**	NT	**2,800**	*4,600*	<23	**2,200**	**410**	NT	NT	NT	NT	NT
MW-4R	12/27/2004	**11,600**	**2,750**	NT	**2,270**	*3,640*	**150**	**1,874**	**435**	NT	NT	NT	NT	NT
MW-4R	4/28/2005	**11,000**	**3,000**	NT	**2,600**	*3,700*	<23	**1,940**	**360**	NT	NT	NT	NT	NT

KSA K. SINGH & ASSOCIATES, INC.
Engineers, Scientists and Environmental Management Consultants

Table 2
Summary of Groundwater Quality Test Results
Former Tiny's Towing, 3474 North Holton Avenue, Milwaukee, WI (Project #4036)

Monitoring Well	Date	Benzene	Ethylbenzene	1,2-Dichloroethane	Toluene	Total Xylenes	MTBE	Total-TMB	Naphthalene	Tetrachloroethene	Trichloroethene	Vinyl Chloride	GRO	DRO
		ppb	ppb	ppb	ppb	ppb	ppb	ppb	ppb	ppb	ppb	ppb	ppm	ppm
MW-5	3/10/1995	**111**	<0.32	<0.86	<0.69	1.68	21.1	<2.78	2.23	<0.56	<0.18	<0.54	0.15	0.22
MW-5	4/8/1997	<0.50	<0.50	NT	<0.50	<0.50	<0.20	<2	NT	NT	NT	NT	<0.05	<0.10
MW-5	10/2/1997	<0.50	<0.50	NT	<0.50	<0.50	<0.20	<2	NT	NT	NT	NT	<0.05	NT
MW-5A	7/9/2002	<0.13	<0.22	NT	0.28	0.48	<0.16	<0.51	NT	NT	NT	NT	NT	NT
MW-6	3/10/1995	<0.26	<0.32	<0.86	<0.69	<1.23	2.95	<1.14	<0.41	<0.56	<0.18	<0.54	<0.1	<0.1
MW-6	4/8/1997	2.1	<0.50	NT	<0.50	<0.50	0.64	<2	NT	NT	NT	NT	<0.05	0.76
MW-6	10/2/1997	<0.50	<0.50	NT	<0.50	<0.50	0.79	<2	NT	NT	NT	NT	<0.05	NT
MW-6	7/9/2002	0.34	0.48	NT	1.0	2.2	<0.16	<1.29	NT	NT	NT	NT	NT	NT
MW-6	10/8/2003	<0.25	<0.22	NT	0.33	0.56	<0.23	<0.44	<0.50	NT	NT	NT	NT	NT
MW-6	5/19/2004	<0.25	<0.22	NT	0.20	0.61	<0.23	<0.44	0.64	NT	NT	NT	NT	NT
MW-7	3/10/1995	1.99	<0.32	<0.86	<0.69	<1.23	15.7	<1.14	<0.41	<0.56	<0.18	<0.54	0.021	<0.1
MW-7	4/8/1997	11	5.2	NT	0.57	0.97	1.8	<2	NT	NT	NT	NT	<0.05	27
MW-7	10/2/1997	11	<0.50	NT	<0.50	<0.50	1.0	<2	NT	NT	NT	NT	<0.05	NT
MW-7	Colud not be accessed as appears to be damaged.													
MW-7R	11/25/2002	<0.13	<0.22	NT	<0.2	<0.23	<0.35	<0.51	<0.46	NT	NT	NT	NT	NT
MW-7R	10/8/2003	<0.25	0.23	NT	0.27	0.91	0.55	<0.44	<0.50	NT	NT	NT	NT	NT
GP-1	11/25/2002	<0.13	<0.22	NT	0.52	<0.23	<11	<0.51	<0.46	NT	NT	NT	NT	NT
ES*		5	700	5	1,000	10,000	60	480	40	5	5	0.02	N/A	N/A
PAL*		0.5	140	0.5	200	1,000	12	96	8	0.5	0.5	0.2	N/A	N/A

Note: Monitoring wells MW-1 through MW-4 were damaged/abandoned during upgrading. Monitoring wells MW-7appeares to be damaged during Holton Street upgrading.

K. SINGH & ASSOCIATES, INC.
Engineers, Scientists and Environmental Management Consultants

Table 1
Summary of Soil Quality Test Results
Tiny's Towing, 3474 N. Holton Street, Milwaukee, WI (Project #4036)

Date	Location	Depth	Benzene	Ethylbenzene	1,2-Dichloroethane	Toluene	Xylenes	MTBE	1,3,5 TMB	1,2,4 -TMB	Naphthalene	Tetrachloroethylene	Trichloroethyelene	Vinyl Chloride	GRO	DRO
		ft	ppb	ppb	ppb	ppb	ppb	ppb	ppb	ppb	ppb	ppb	ppb	ppb	ppm	ppm
7/20/1994	B-2	6-7.5	1.3	1.6	NT	1.3	5.1	<1.0	<1.0	1.9	NT	NT	NT	NT	<10.0	<10.0
7/20/1994	B-3	3-3.5	<1.0	<1.0	NT	<1.0	1.3	<1.0	<1.0	<1.0	NT	NT	NT	NT	<10.0	<10.0
7/20/1994	B-4	3.5-5	46,600	82,200	NT	103,000	286,000	123,000	101,000	128,000	NT	NT	NT	NT	2,430	354
7/20/1994	B-4	8.5-10	1.1	<1.0	NT	<1.0	1.9	<1.0	<1.0	<1.0	<1.0	<1.0	<1.0	<1.0	<10.0	<10.0
7/19/1994	B-5	3.5-5	<1.0	<1.0	NT	<1.0	<1.0	<1.0	<1.0	<1.0	<1.0	NT	NT	NT	<10.0	<10.0
7/19/1994	B-6	3.5-5	56,800	72,400	NT	161,000	236,000	140,000	79,700	95,100	15,500	NT	NT	NT	1,680	44.6
7/20/1994	B-6	8.5-10	1.1	2.6	NT	4.1	6.3	21.8	<1.0	<1.0	1.1	<1.0	<1.0	<1.0	<10.0	<10.0
7/19/1994	B-7	3.5-5	<5.0	9.3	NT	10.9	46.8	<5.0	18.1	14.8	39.5	NT	NT	NT	<10.0	199
7/19/1994	B-8	6-7.5	1.3	2.1	NT	1.1	4.6	2.2	<1.0	2.2	<1.0	NT	NT	NT	<10.0	<10.0
7/19/1994	B-9	3.5-5	154	94.9	NT	40.1	150	172	13.7	39.2	2.6	NT	NT	NT	21	<10.0
7/19/1994	B-10	3.5-5	25,800	45,300	NT	84,300	15,300	64,800	52,000	62,200	13,700	NT	NT	NT	1,680	44.6
7/20/1994	B-10	8.5-10	NT	NT	NT	NT	NT	NT	NT	NT	NT	NT	NT	NT	>3,850	380
2/24/1995	B-11	13.5-15	<14	<14	NT	<25	<39	<15	<14	<14	NT	NT	NT	NT	2.3	<10
2/24/1995	B-12	13.5-15	<14	<14	NT	<25	<39	<15	<14	<14	NT	NT	NT	NT	3	<10
2/24/1995	B-13	13.5-15	<14	<14	NT	77	<39	<15	<14	<14	NT	NT	NT	NT	2.9	<10
2/7/1995	S-1	14	<5.0	<5.0	NT	<5.0	<15	<5.0	<5.0	<5.0	NT	NT	NT	NT	8.46	140
4/11/1997	GB-1	3-5	3700	140	NT	140	360	1900	79	43	NT	NT	NT	NT	51	NT
4/11/1997	GB-2	3-5	<25	<25	NT	<25	<25	<25	<25	<25	NT	NT	NT	NT	<10	NT
6/27/2002	B-2A	1-2.5	<28	<28	<28	<28	<39	<28	<28	<28	NT	NT	NT	NT	NT	NT
6/27/2002	B-2A	6-7.5'	<28	<28	NT	<28	<28	<28	<28	<28	NT	NT	NT	NT	NT	NT
6/27/2002	B-3A	3.5-5'	<31	<31	<31	<31	<43	<31	44	91	NT	NT	NT	NT	NT	NT
6/27/2002	B-5A	6-7.5'	<27	<27	NT	<27	<81	<27	<27	<27	NT	NT	NT	NT	NT	NT
11/19/2002	MW-1R	3.5'-5'	4,840	374	NT	<132	495	<132	<132	637	NT	NT	NT	NT	NT	NT
11/19/2002	MW-7R	3.5'-5'	<28	<28	NT	<28	<84	<28	<28	31	NT	NT	NT	NT	NT	NT
11/19/2002	GP-1	4'-6'	<29	<29	NT	<29	<88	<29	<29	<29	NT	NT	NT	NT	NT	NT
6/23/2003	GP-2	5'-6'	7,210	23,900	<250	23,700	99,100	<250	10,600	41,300	6,420	<250	<250	<250	NT	NT
6/23/2003	GP-3	5'-6'	9,370	28,600	<250	44,900	124,000	<250	13,800	50,400	11,400	<250	<250	<250	NT	NT
6/23/2003	GP-4	3'-4'	1,030	714	NT	923	665	383	2,370	662	2,870	NT	NT	NT	NT	NT
6/23/2003	GP-5	1'-2'	1,310	1,580	<125	234	10,500	<125	2,490	5,140	2,030	<125	<125	<125	NT	NT
6/23/2003	GP-6	3'-4'	223	102	NT	107	381	<25	171	531	341	NT	NT	NT	NT	NT
6/23/2003	GP-7	3'-4'	303	724	NT	1,290	2,440	<50	378	890	352	<50	<50	<50	NT	NT
NR 720.09 RCLs			5.5	2,900	4.9	1,500	4,100	N/A	N/A	N/A	N/A	N/A	N/A	N/A	N/A	N/A
NR 746.06 Table 1(free product indicator)			8,500	4,600	600	38,000	42,000	N/A	11,000	83,000	2,700	N/A	N/A	N/A	N/A	N/A
NR 746.06 Table 2(direct contact indicator			1,100	----	540	----	----	----	----	----	----	----	----	----	----	----

NT= Not Tested; N/A = Not Applicable

K. SINGH & ASSOCIATES, INC.
Engineers, Scientists and Environmental Management Consultants

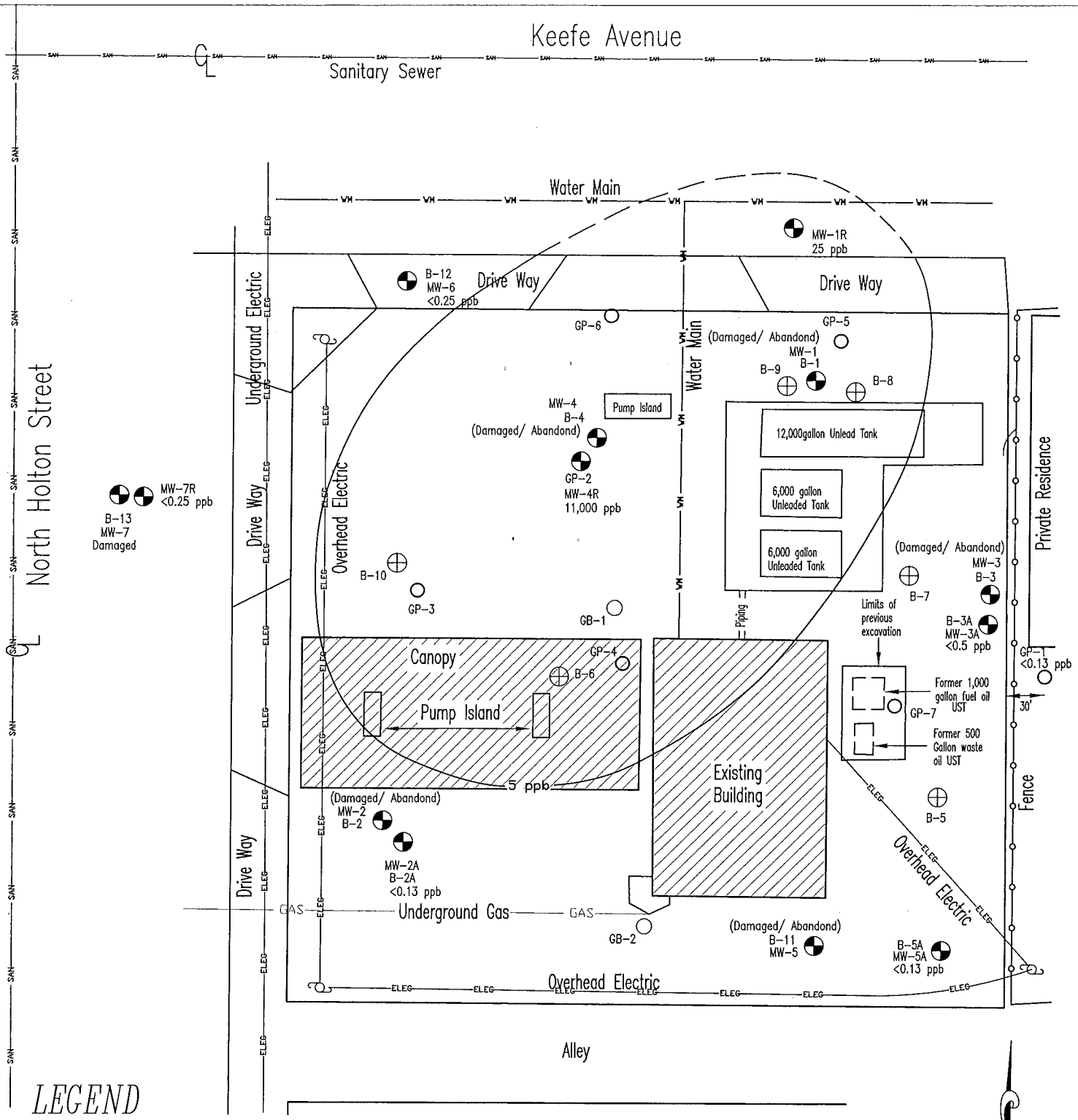

LEGEND

B-12 ⊕ Soil Boring Location

MW-11 ◐ Monitoring Well Location

GP-8 ○ Geoprobe Boring Location

GB-1 ⊘ Previous Geoprobe Boring Location

SCALE: 1" = 20'-0"

0 4' 10' 20' 40' 60'

Sheet No. 1 of 1	PROJECT: TINY'S TOWING & AUTO SERVICE 3474 NORTH HOLTON St. MILWAUKEE, WI 53212	TITLE: FIGURE 3: PLUME OF BENZENE CONTAMINATION IN GROUNDWATER	ENGINEER K. SINGH & ASSOCIATES, INC. *Engineers, Scientists and Environmental Management Consultants* 1135 Legion Drive Elm Grove, Wisconsin 53122 Phone: (262) 821-1171 FAX: (262) 821-1174 E-mail: singh@execpc.com	DRAWN BY: P.A.R. CHECKED BY: M.K.J. DATE: 09/07/05 PROJECT NO: 4036 DRAWING FILE: 4036-FIG1.dwg

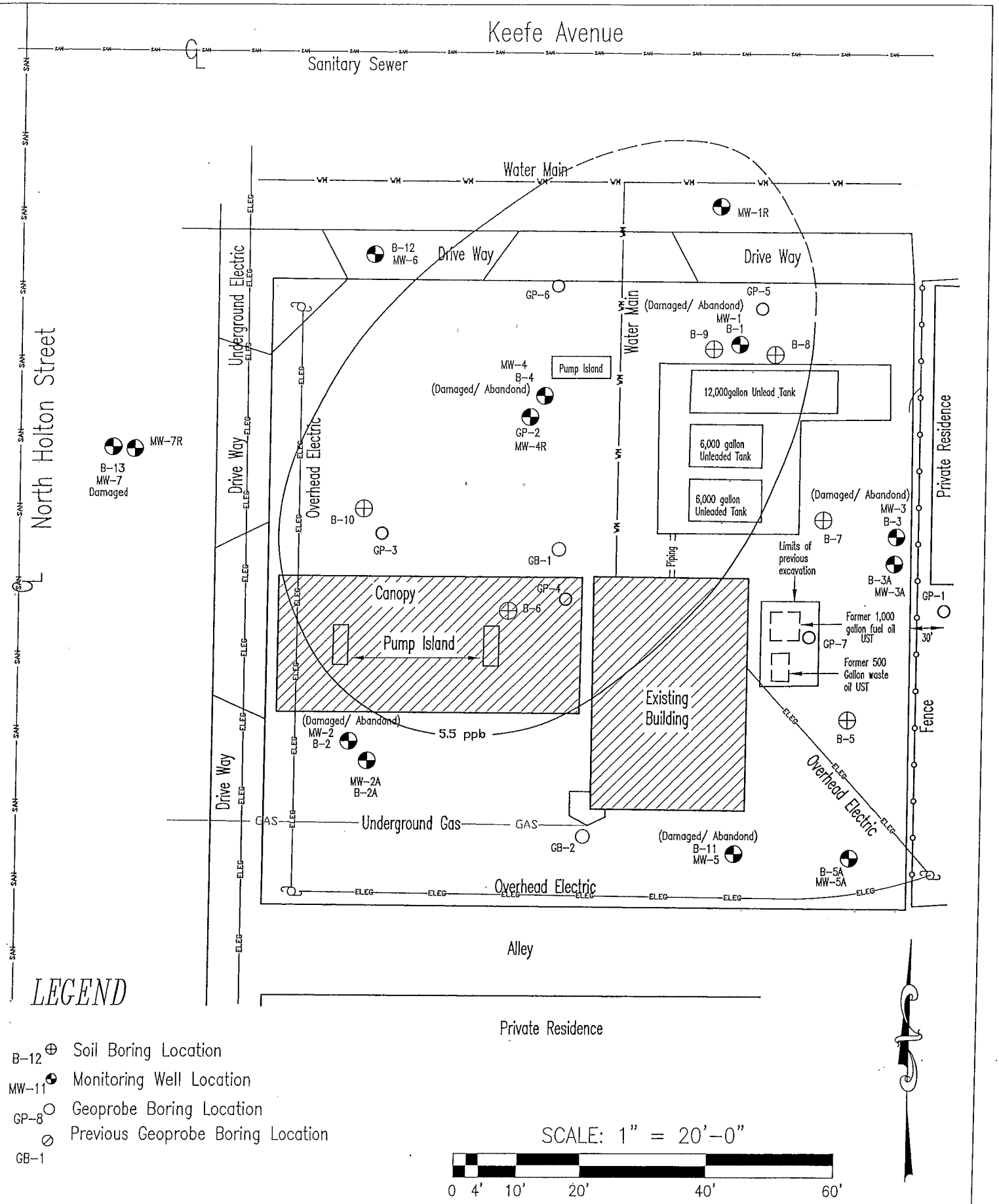

Sheet No. 1 of 1	PROJECT: TINY'S TOWING & AUTO SERVICE 3474 NORTH HOLTON St. MILWAUKEE, WI 53212	TITLE: FIGURE 2: RESIDUAL BENZENE CONTAMINATES IN SOIL	ENGINEER K. SINGH & ASSOCIATES, INC. *Engineers, Scientists and Environmental Management Consultants* 1135 Legion Drive Elm Grove, Wisconsin 53122 Phone: (262) 821-1171 FAX: (262) 821-1174 E-mail: singh@execpc.com

DRAWN BY:	P.A.R.
CHECKED BY:	M.K.J.
DATE:	09/07/05
PROJECT NO:	4036
DRAWING FILE:	4036-FIG1.dwg

K. SINGH & ASSOCIATES, INC.
Engineers, Scientists and Environmental Management Consultants

Table 3
Summary of Depth to Groundwater and Groundwater Elevation Data
Former Tiny's Towing, 3474 North Holton Avenue, Milwaukee, WI (Project #4036)

Monitoring Well	PVC Elev.	Groundwater Depth	Groundwater Elevation	Groundwater Depth	Groundwater Elevation	Groundwater Depth	Groundwater Elevation	Groundwater Depth	Groundwater Elevation	Groundwater Depth	Groundwater Elevation
		8/31/1994	8/31/1994	3/10/1995	3/10/1995	4/8/1997	4/8/1997	10/2/1997	10/2/1997	7/9/2002	7/9/2002
MW-1	665.22	3.32	661.90	----	----	----	----	----	----	----	----
MW-1R^	**96.83**	*	*	*	*	*	*	*	*	*	*
MW-2	666.13	3.81	662.32	5.18	660.95	----	----	----	----	----	----
MW-2A^	**99.06**	*	*	*	*	*	*	*	*	3.75	95.31
MW-3	666.83	5.58	661.25	7.03	659.80	----	----	----	----	----	----
MW-3A^	**99.13**	*	*	*	*	*	*	*	*	3.55	95.58
MW-4	665.48	2.54	662.94	----	----	----	----	----	----	----	----
MW-4R^	----	----	----	----	----	----	----	----	----	----	----
MW-5	----	----	----	4.38	----	3.45	----	3.24	----	----	----
MW-5A	**98.95**	*	*	*	*	*	*	*	*	3.25	95.70
MW-6	**97.41**	----	----	4.80	92.61	4.84	92.57	5.08	92.33	4.78	92.63
MW-7	----	----	----	2.95	----	2.69	----	5.57	----	----	----
MW-7R^	**97.75**	----	----	----	----	----	----	----	----	----	----

Monitoring Well	PVC Elev.	Groundwater Depth	Groundwater Elevation	Groundwater Depth	Groundwater Elevation	Groundwater Depth	Groundwater Elevation	Groundwater Depth	Groundwater Elevation	Groundwater Depth	Groundwater Elevation
		11/25/2002	11/25/2002	7/1/2003	7/1/2003	1/8/2004	1/8/2004	5/19/2004	5/19/2004	4/28/2005	4/28/2005
MW-1	665.22	----	----	----	----	----	----	----	----	----	----
MW-1R^	**96.83**	9.99	86.84	6.10	90.73	6.20	90.63	3.16	93.67	4.35	92.48
MW-2	666.13	----	----	----	----	----	----	----	----	----	----
MW-2A^	**99.06**	4.55	94.51	3.80	95.26	4.30	94.76	2.96	96.10	3.80	95.26
MW-3	666.83	----	----	----	----	----	----	----	----	----	----
MW-3A^	**99.13**	4.51	94.62	4.28	94.85	4.23	94.90	2.73	96.40	3.65	95.48
MW-4	665.48	----	----	----	----	----	----	----	----	----	----
MW-4R^	----	----	----	2.85	----	3.54	----	1.68	----	2.67	----
MW-5	----	----	----	----	----	----	----	----	----	----	----
MW-5A	**98.95**	4.42	94.53	4.03	94.92	3.9	95.05	2.4	96.55	3.50	95.45
MW-6	**97.41**	4.84	92.57	4.40	93.01	----	----	1.92	95.49	3.06	94.35
MW-7	----	----	----	----	----	----	----	----	----	----	----
MW-7R^	**97.75**	6.34	91.41	3.62	94.13	3.5	94.25	2.27	95.48	2.67	95.08

Monitoring wells MW-5 through MW-7 were installed in February, 1995 and were not surveyed.
Monitoring wells MW-1 through MW-4 were noted to be buried under concrete/asphalt on 4/8/97 and 10/2/97.
* not exsting at that time ------ Data not available ^ Replacement wells
96.83 PVC elevations are measured in refernce to the hydrant (assuming top of the hydrant elevation as 100 feet).

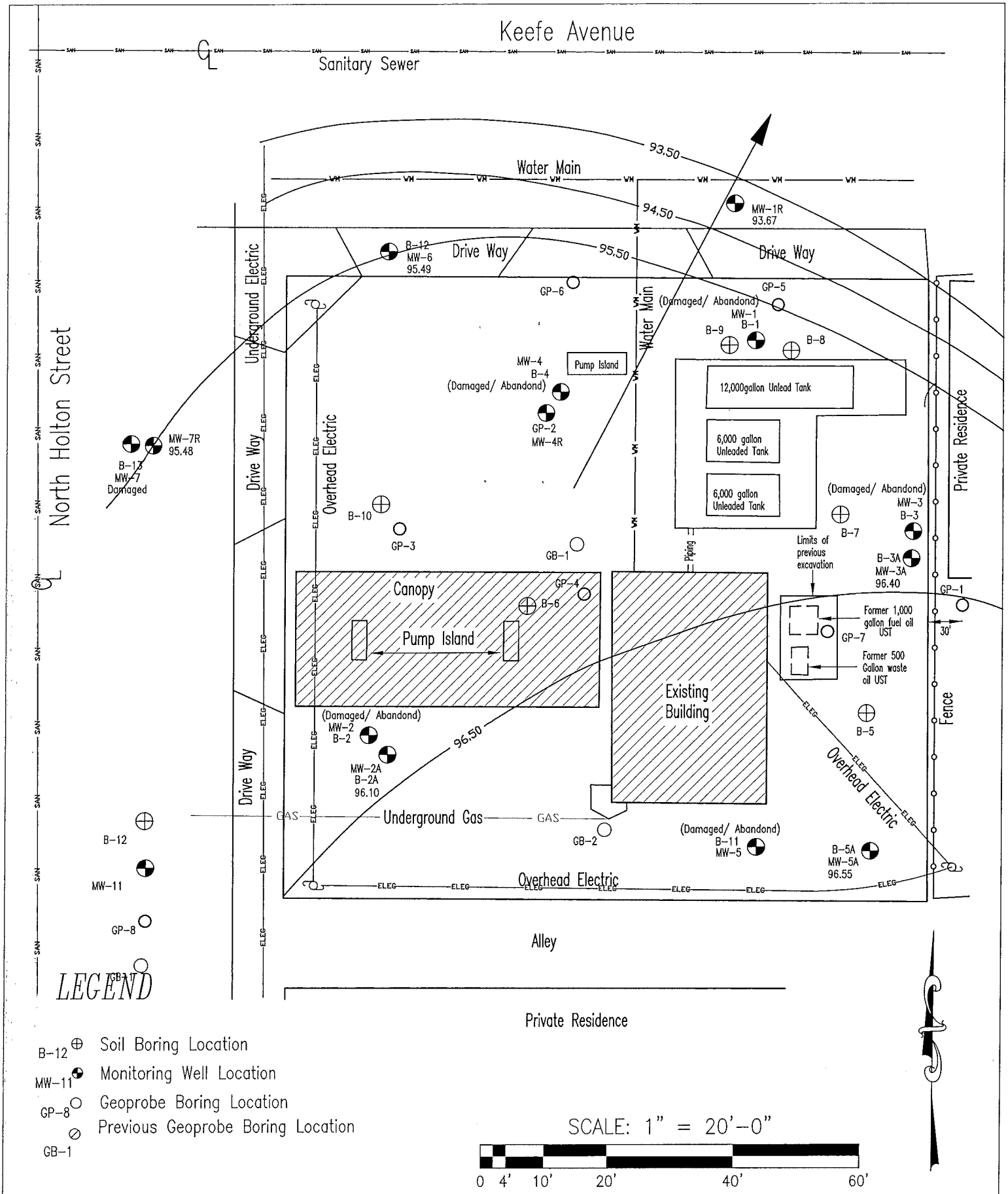

Sheet No.	PROJECT:	TITLE:	ENGINEER	
1 of 1	TINY'S TOWING & AUTO SERVICE 3474 NORTH HOLTON St. MILWAUKEE, WI 53212	FIGURE 4: GROUNDWATER ELEVATION CONTOUR MAP (5-19-04)	K. SINGH & ASSOCIATES, INC. *Engineers, Scientists and Environmental Management Consultants* 1135 Legion Drive Elm Grove, Wisconsin 53122 Phone: (262) 821-1171 FAX: (262) 821-1174 E-mail: singh@execpc.com	

DRAWN BY:	P.A.R.
CHECKED BY:	M.K.J.
DATE:	10/11/05
PROJECT NO:	4036
DRAWING FILE:	4036-FIG4.dwg

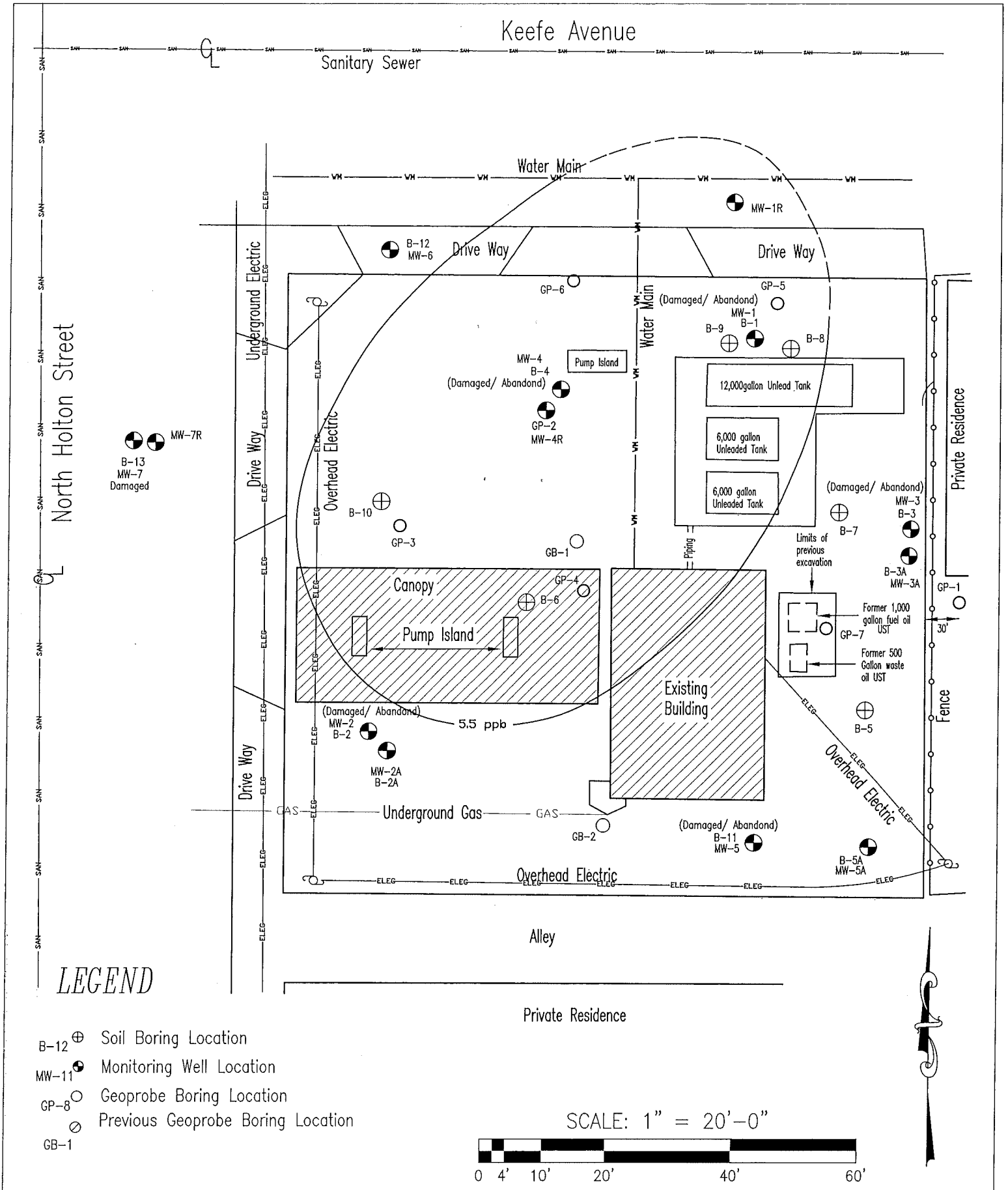

Sheet No. 1 of 1	PROJECT: TINY'S TOWING & AUTO SERVICE 3474 NORTH HOLTON St. MILWAUKEE, WI 53212	TITLE: FIGURE 2: RESIDUAL BENZENE CONTAMINATES IN SOIL	ENGINEER K. SINGH & ASSOCIATES, INC. *Engineers, Scientists and Environmental Management Consultants* 1135 Legion Drive Elm Grove, Wisconsin 53122 Phone: (262) 821-1171 FAX: (262) 821-1174 E-mail: singh@execpc.com	DRAWN BY: P.A.R. CHECKED BY: M.K.J. DATE: 09/07/05 PROJECT NO: 4036 DRAWING FILE: 4036-FIG1.dwg

Certification of Legal Descriptions

Parcel Identification Number: 281-2642-7

(3474 North Holton Street, Milwaukee, WI)

Lots 6, 7, 8, and 9, in Block 2, in Webster Avenue Heights, in the Southwest ¼ of Section 9, in Township 7 North, Range 22 East, in the City of Milwaukee, County of Milwaukee, State of Wisconsin.

I, Charanjeet Dhaliwal certify that the legal description provided above and on the attached Warranty Deed is complete and accurate to the best of my knowledge. The legal description correctly describes the parcel affected by petroleum releases from 3474 North Holton Street, Milwaukee, Wisconsin.

Signature Charanjeet Dhaliwal

Title Vice President

Date 10/7/05

KSA

K. SINGH & ASSOCIATES, INC.

Engineers, Scientists and Environmental Management Consultants

October 6, 2005

Mr. Jeffrey S. Polenske, P.E.
City Engineer
Room 701
841 North Broadway
Milwaukee, WI 53202

Project #4036

Subject: Notification of Residual Contamination within Right-of Way of Keefe Avenue along, 3474 North Holton Street, Milwaukee, WI (BRRTS #03-41-003280, COMMERCE #53213-1654-74)

Dear Mr. Polenske:

The purpose of this letter is to notify City of Milwaukee regarding potential residual petroleum contamination in soil and groundwater within the right-of-way of Keefe Avenue along 3474 North Holton Avenue, Milwaukee, WI.

Elevated petroleum contamination was noted in borings GP-5 and MW-1R performed during additional remedial investigation (refer to Figure 1). Soil quality test results are included in Table 1. Elevated petroleum contamination in soil borings GP-5 and MW-1R indicates that there is a potential for residual contamination within right-of-way of Keefe Avenue along south side walk. A plume of residual soil contamination is shown in Figure 2. Elevated benzene concentration in monitoring well MW-1R indicates that petroleum contaminants have migrated within the right-of-way of Keefe Avenue. Plume of benzene contamination in groundwater is shown on Figure 3. Groundwater quality test results are summarized in Table 2.

We notify the above details for your information and records. It is our understanding that the residual contamination will be remediated by natural attenuation. Please call us if you have any questions regarding this submittal.

Sincerely,

K. SINGH & ASSOCIATES, INC.

Mukesh Kumar Jain

Mukesh K. Jain, Ph.D.
Project Engineer

Pratap N. Singh

Pratap N. Singh, Ph.D., P.E.
Project Manager

cc: Mr. Charanjeet Dhaliwal / Bulk Petroleum Co. 9653 N. Granville Road, Mequon, WI 53092
Ms. Kamala Singh / PECFA Claim File

1135 Legion Drive, Elm Grove, WI 53122 Phone: (262) 821-1171 Fax: (262) 821-1174 email: singh@execpc.com

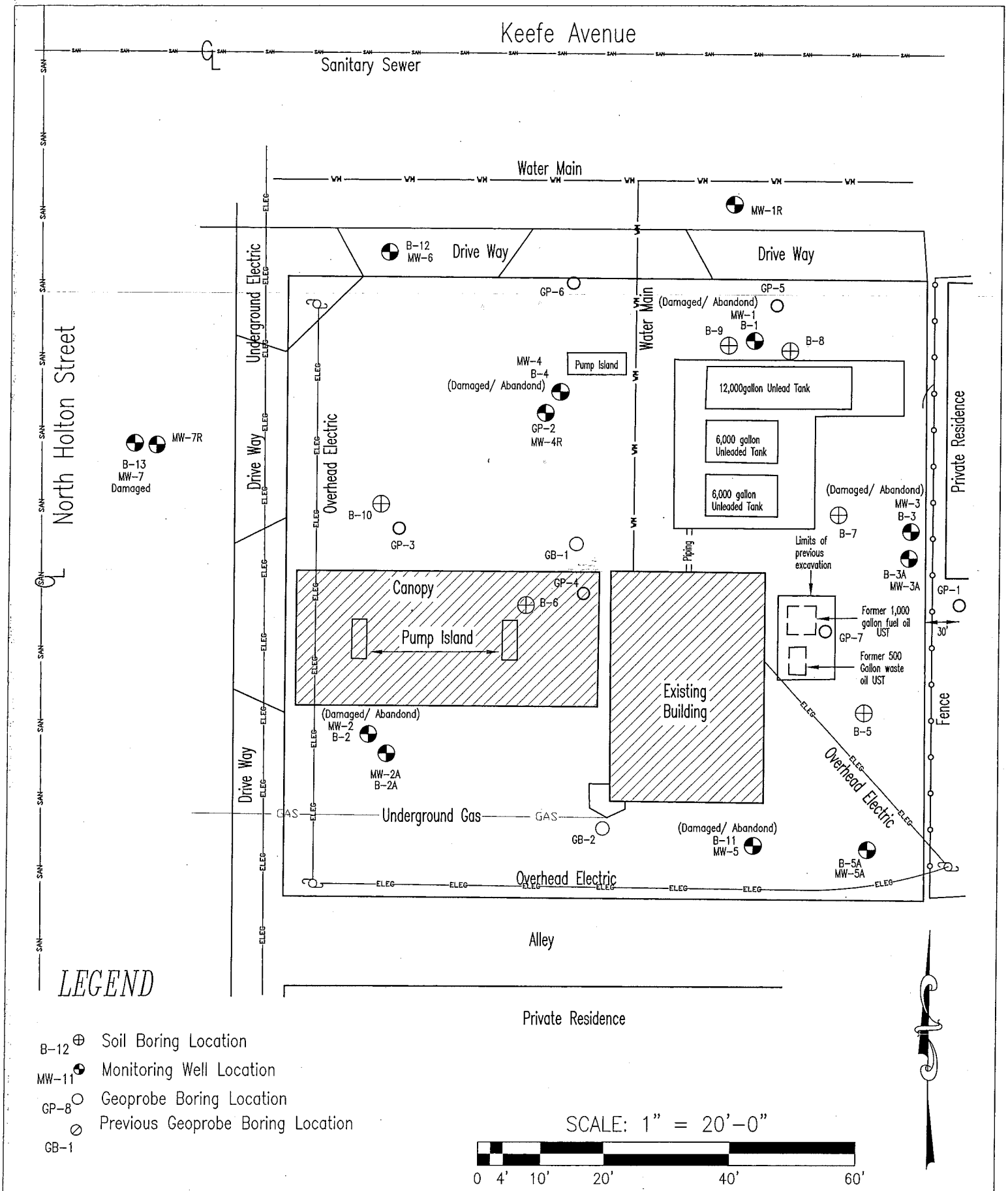

Sheet No. 1 of 1	PROJECT: TINY'S TOWING & AUTO SERVICE 3474 NORTH HOLTON St. MILWAUKEE, WI 53212	TITLE: FIGURE 1: SITE LOCATION MAP AND LOCATION OF SOIL BORING AND MONITORING WELLS	ENGINEER K. SINGH & ASSOCIATES, INC. *Engineers, Scientists and Environmental Management Consultants* 1135 Legion Drive Elm Grove, Wisconsin 53122 Phone: (262) 821-1171 FAX: (262) 821-1174 E-mail: singh@execpc.com	DRAWN BY: P.A.R. CHECKED BY: M.K.J. DATE: 09/07/05 PROJECT NO: 4036 DRAWING FILE: 4036-FIG1.dwg

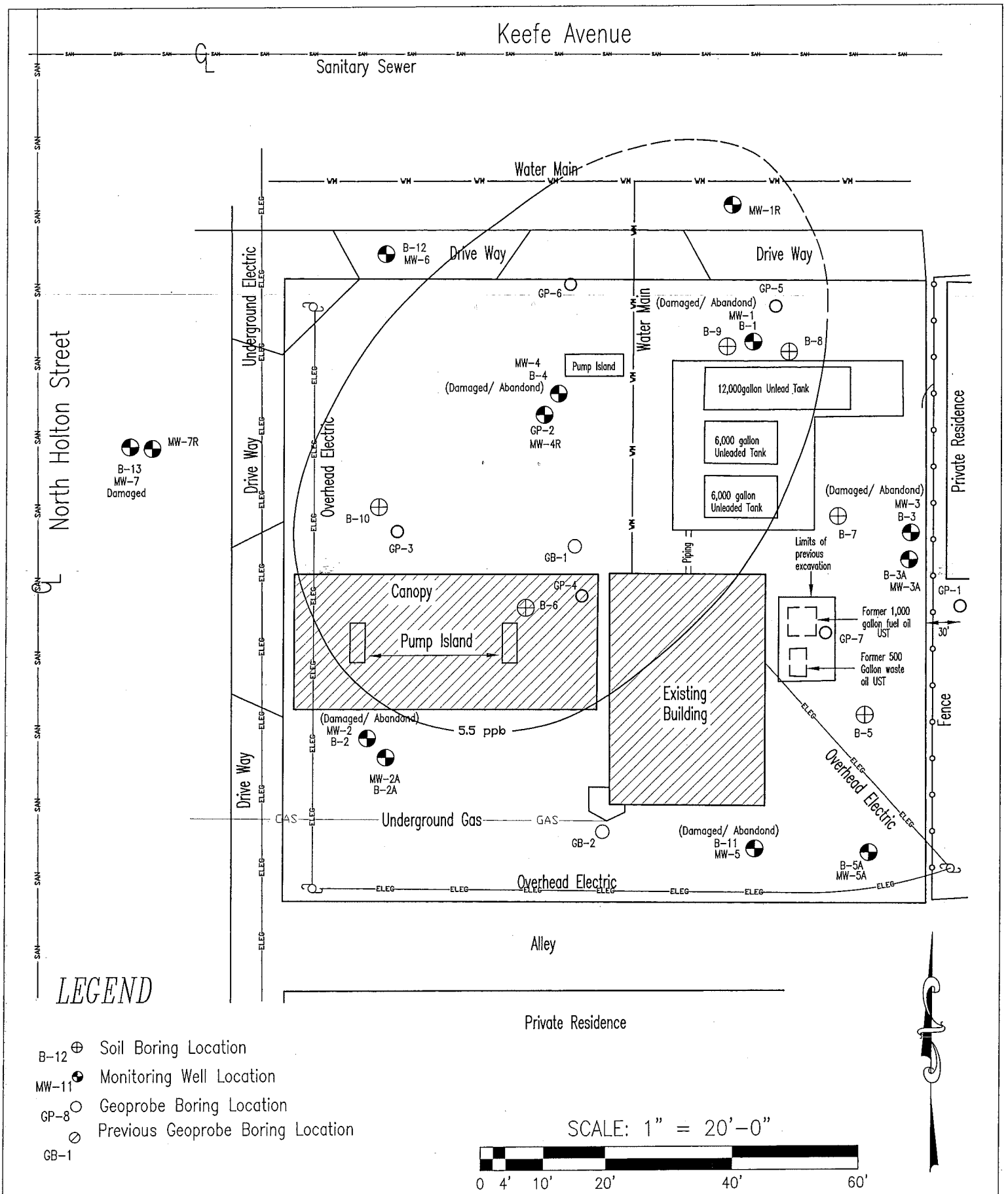

Sheet No. 1 of 1	PROJECT: TINY'S TOWING & AUTO SERVICE 3474 NORTH HOLTON St. MILWAUKEE, WI 53212	TITLE: FIGURE 2: RESIDUAL BENZENE CONTAMINATES IN SOIL	ENGINEER K. SINGH & ASSOCIATES, INC. *Engineers, Scientists and Environmental Management Consultants* 1135 Legion Drive Elm Grove, Wisconsin 53122 Phone: (262) 821-1171 FAX: (262) 821-1174 E-mail: singh@execpc.com	DRAWN BY: P.A.R. CHECKED BY: M.K.J. DATE: 09/07/05 PROJECT NO: 4036 DRAWING FILE: 4036-FIG1.dwg

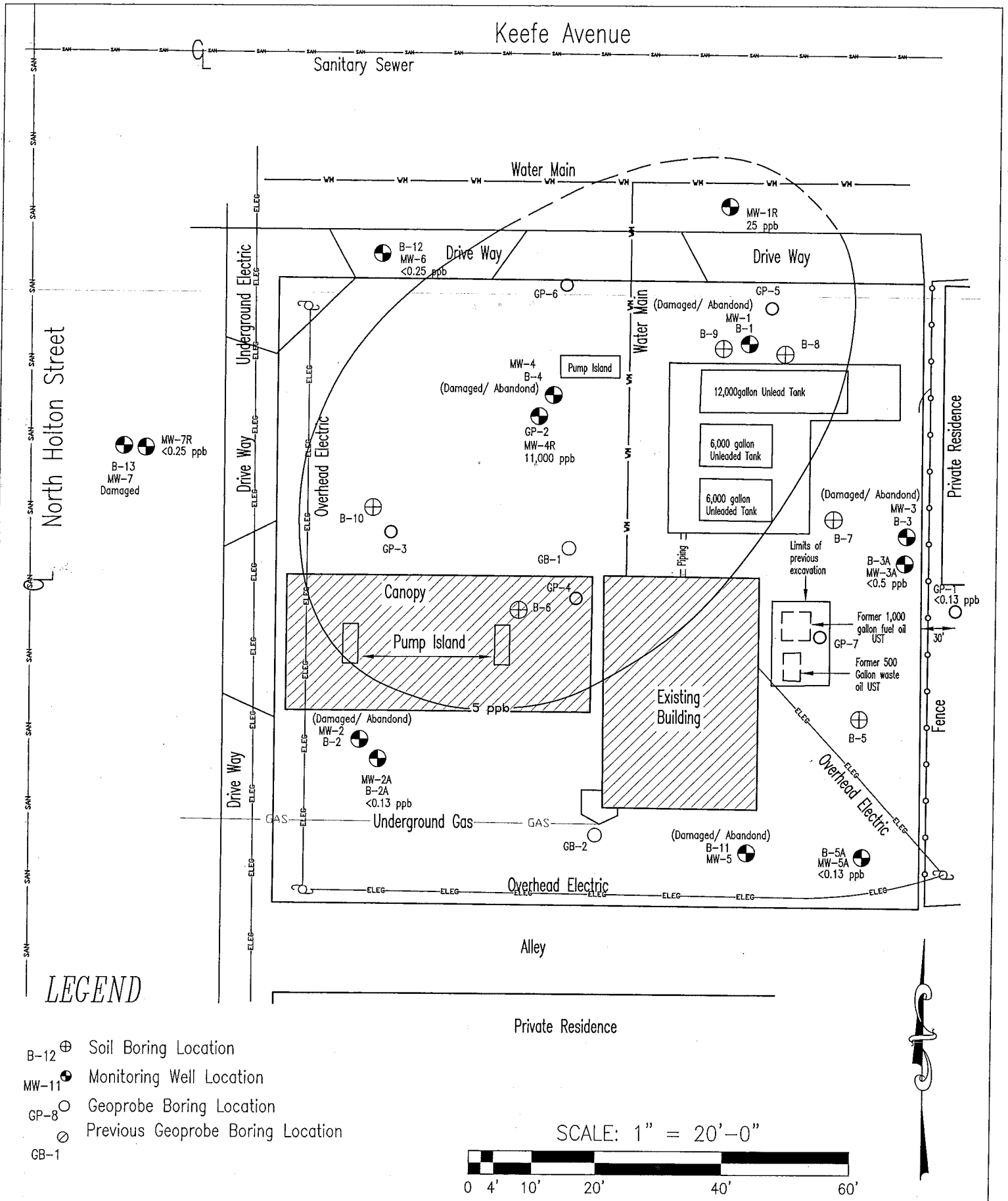

Sheet No.	PROJECT:	TITLE:	ENGINEER	
1 of 1	TINY'S TOWING & AUTO SERVICE 3474 NORTH HOLTON St. MILWAUKEE, WI 53212	FIGURE 3: PLUME OF BENZENE CONTAMINATION IN GROUNDWATER	K. SINGH & ASSOCIATES, INC. *Engineers, Scientists and Environmental Management Consultants* 1135 Legion Drive Elm Grove, Wisconsin 53122 Phone: (262) 821-1171 FAX: (262) 821-1174 E-mail: singh@execpc.com	DRAWN BY: P.A.R. CHECKED BY: M.K.J. DATE: 09/07/05 PROJECT NO: 4036 DRAWING FILE: 4036-FIG1.dwg

Table 1
Summary of Soil Quality Test Results
Tiny's Towing, 3474 N. Holton Street, Milwaukee, WI (Project #4036)

Date	Location	Depth	Benzene	Ethylbenzene	1,2-Dichloroethane	Toluene	Xylenes	MTBE	1,3,5 TMB	1,2,4 -TMB	Naphthalene	Tetrachloroethylene	Trichloroethyelene	Vinyl Chloride	GRO	DRO
		ft	ppb	ppb	ppb	ppb	ppb	ppb	ppb	ppb	ppb	ppb	ppb	ppb	ppm	ppm
7/20/1994	B-2	6-7.5	1.3	1.6	NT	1.3	5.1	<1.0	<1.0	1.9	NT	NT	NT	NT	<10.0	<10.0
7/20/1994	B-3	3-3.5	<1.0	<1.0	NT	<1.0	1.3	<1.0	<1.0	<1.0	NT	NT	NT	NT	<10.0	<10.0
7/20/1994	B-4	3.5-5	46,600	82,200	NT	103,000	286,000	123,000	101,000	128,000	NT	NT	NT	NT	2,430	354
7/20/1994	B-4	8.5-10	1.1	<1.0	NT	<1.0	1.9	<1.0	<1.0	<1.0	<1.0	<1.0	<1.0	<1.0	<10.0	<10.0
7/19/1994	B-5	3.5-5	<1.0	<1.0	NT	<1.0	<1.0	<1.0	<1.0	<1.0	<1.0	NT	NT	NT	<10.0	<10.0
7/19/1994	B-6	3.5-5	56,800	72,400	NT	161,000	236,000	140,000	79,700	95,100	15,500	NT	NT	NT	1,680	44.6
7/20/1994	B-6	8.5-10	1.1	2.6	NT	4.1	6.3	21.8	<1.0	<1.0	1.1	<1.0	<1.0	<1.0	<10.0	<10.0
7/19/1994	B-7	3.5-5	<5.0	9.3	NT	10.9	46.8	<5.0	18.1	14.8	39.5	NT	NT	NT	<10.0	199
7/19/1994	B-8	6-7.5	1.3	2.1	NT	1.1	4.6	2.2	<1.0	2.2	<1.0	NT	NT	NT	<10.0	<10.0
7/19/1994	B-9	3.5-5	154	94.9	NT	40.1	150	172	13.7	39.2	2.6	NT	NT	NT	21	<10.0
7/19/1994	B-10	3.5-5	25,800	45,300	NT	84,300	15,300	64,800	52,000	62,200	13,700	NT	NT	NT	1,680	44.6
7/20/1994	B-10	8.5-10	NT	NT	NT	NT	NT	NT	NT	NT	NT	NT	NT	NT	>3,850	380
2/24/1995	B-11	13.5-15	<14	<14	NT	<25	<39	<15	<14	<14	NT	NT	NT	NT	2.3	<10
2/24/1995	B-12	13.5-15	<14	<14	NT	<25	<39	<15	<14	<14	NT	NT	NT	NT	3	<10
2/24/1995	B-13	13.5-15	<14	<14	NT	77	<39	<15	<14	<14	NT	NT	NT	NT	2.9	<10
2/7/1995	S-1	14	<5.0	<5.0	NT	<5.0	<15	<5.0	<5.0	<5.0	NT	NT	NT	NT	8.46	140
4/11/1997	GB-1	3-5	3700	140	NT	140	360	1900	79	43	NT	NT	NT	NT	51	NT
4/11/1997	GB-2	3-5	<25	<25	NT	<25	<25	<25	<25	<25	NT	NT	NT	NT	<10	NT
6/27/2002	B-2A	1-2.5	<28	<28	<28	<28	<39	<28	<28	<28	NT	NT	NT	NT	NT	NT
6/27/2002	B-2A	6-7.5'	<28	<28	NT	<28	<28	<28	<28	<28	NT	NT	NT	NT	NT	NT
6/27/2002	B-3A	3.5-5'	<31	<31	<31	<31	<43	<31	44	91	NT	NT	NT	NT	NT	NT
6/27/2002	B-5A	6-7.5'	<27	<27	NT	<27	<81	<27	<27	<27	NT	NT	NT	NT	NT	NT
11/19/2002	MW-1R	3.5'-5'	4,840	374	NT	<132	495	<132	<132	637	NT	NT	NT	NT	NT	NT
11/19/2002	MW-7R	3.5'-5'	<28	<28	NT	<28	<84	<28	<28	31	NT	NT	NT	NT	NT	NT
11/19/2002	GP-1	4'-6'	<29	<29	NT	<29	<88	<29	<29	<29	NT	NT	NT	NT	NT	NT
6/23/2003	GP-2	5'-6'	7,210	23,900	<250	23,700	99,100	<250	10,600	41,300	6,420	<250	<250	<250	NT	NT
6/23/2003	GP-3	5'-6'	9,370	28,600	<250	44,900	124,000	<250	13,800	50,400	11,400	<250	<250	<250	NT	NT
6/23/2003	GP-4	3'-4'	1,030	714	NT	923	665	383	2,370	662	2,870	NT	NT	NT	NT	NT
6/23/2003	GP-5	1'-2'	1,310	1,580	<125	234	10,500	<125	2,490	5,140	2,030	<125	<125	<125	NT	NT
6/23/2003	GP-6	3'-4'	223	102	NT	107	381	<25	171	531	341	NT	NT	NT	NT	NT
6/23/2003	GP-7	3'-4'	303	724	NT	1,290	2,440	<50	378	890	352	<50	<50	<50	NT	NT
NR 720.09 RCLs			5.5	2,900	4.9	1,500	4,100	N/A	N/A	N/A	N/A	N/A	N/A	N/A	N/A	N/A
NR 746.06 Table 1(free product indicator)			8,500	4,600	600	38,000	42,000	N/A	11,000	83,000	2,700	N/A	N/A	N/A	N/A	N/A
NR 746.06 Table 2(direct contact indicator			1,100	----	540	----	----	----	----	----	----	----	----	----	----	----

NT= Not Tested; N/A = Not Applicable

KSA K. SINGH & ASSOCIATES, INC.
Engineers, Scientists and Environmental Management Consultants

KSA K. SINGH & ASSOCIATES, INC.
Engineers, Scientists and Environmental Management Consultants

Table 3
Summary of Depth to Groundwater and Groundwater Elevation Data
Former Tiny's Towing, 3474 North Holton Avenue, Milwaukee, WI (Project #4036)

Monitoring Well	PVC Elev.	Groundwater Depth	Groundwater Elevation	Groundwater Depth	Groundwater Elevation	Groundwater Depth	Groundwater Elevation	Groundwater Depth	Groundwater Elevation	Groundwater Depth	Groundwater Elevation
		8/31/1994	8/31/1994	3/10/1995	3/10/1995	4/8/1997	4/8/1997	10/2/1997	10/2/1997	7/9/2002	7/9/2002
MW-1	665.22	3.32	661.90	----	----	----	----	----	----	----	----
MW-1R^	**96.83**	*	*	*	*	*	*	*	*	*	*
MW-2	666.13	3.81	662.32	5.18	660.95	----	----	----	----	----	----
MW-2A^	**99.06**	*	*	*	*	*	*	*	*	3.75	95.31
MW-3	666.83	5.58	661.25	7.03	659.80	----	----	----	----	----	----
MW-3A^	**99.13**	*	*	*	*	*	*	*	*	3.55	95.58
MW-4	665.48	2.54	662.94	----	----	----	----	----	----	----	----
MW-4R^	----	----	----	----	----	----	----	----	----	----	----
MW-5	----	----	----	4.38	----	3.45	----	3.24	----	----	----
MW-5A	**98.95**	*	*	*	*	*	*	*	*	3.25	95.70
MW-6	**97.41**	----	----	4.80	92.61	4.84	92.57	5.08	92.33	4.78	92.63
MW-7	----	----	----	2.95	----	2.69	----	5.57	----	----	----
MW-7R^	**97.75**	----	----	----	----	----	----	----	----	----	----

Monitoring Well	PVC Elev.	Groundwater Depth	Groundwater Elevation	Groundwater Depth	Groundwater Elevation	Groundwater Depth	Groundwater Elevation	Groundwater Depth	Groundwater Elevation	Groundwater Depth	Groundwater Elevation
		11/25/2002	11/25/2002	7/1/2003	7/1/2003	1/8/2004	1/8/2004	5/19/2004	5/19/2004	4/28/2005	4/28/2005
MW-1	665.22	----	----	----	----	----	----	----	----	----	----
MW-1R^	**96.83**	9.99	86.84	6.10	90.73	6.20	90.63	3.16	93.67	4.35	92.48
MW-2	666.13	----	----	----	----	----	----	----	----	----	----
MW-2A^	**99.06**	4.55	94.51	3.80	95.26	4.30	94.76	2.96	96.10	3.80	95.26
MW-3	666.83	----	----	----	----	----	----	----	----	----	----
MW-3A^	**99.13**	4.51	94.62	4.28	94.85	4.23	94.90	2.73	96.40	3.65	95.48
MW-4	665.48	----	----	----	----	----	----	----	----	----	----
MW-4R^	----	----	----	2.85	----	3.54	----	1.68	----	2.67	----
MW-5	----	----	----	----	----	----	----	----	----	----	----
MW-5A	**98.95**	4.42	94.53	4.03	94.92	3.9	95.05	2.4	96.55	3.50	95.45
MW-6	**97.41**	4.84	92.57	4.40	93.01	----	----	1.92	95.49	3.06	94.35
MW-7	----	----	----	----	----	----	----	----	----	----	----
MW-7R^	**97.75**	6.34	91.41	3.62	94.13	3.5	94.25	2.27	95.48	2.67	95.08

Monitoring wells MW-5 through MW-7 were installed in February, 1995 and were not surveyed.
Monitoring wells MW-1 through MW-4 were noted to be buried under concrete/asphalt on 4/8/97 and 10/2/97.
* not exsting at that time ------ Data not available ^ Replacement wells
96.83 PVC elevations are measured in refernce to the hydrant (assuming top of the hydrant elevation as 100 feet).