State of Wisconsin \ DEPARTMENT OF NATURAL RESOURCES

Scott McCallum, Governor
Darrell Bazzell, Secretary
Gloria L. McCutcheon, Regional Director

Southeast Region
2300 N. Dr. Martin Luther King, Jr. Drive
P.O. Box 12436
Milwaukee, Wisconsin 53212-0436
Telephone 414-263-8500
FAX 414-263-8716
TTY 414-263-8713

November 27, 2001

BRRTs # 03-41-002041
FID # 241167960
Milwaukee Co.

Mr. Al Jagdfeld
Milwaukee Gear Company
5150 North Port Washington Rd.
Glendale, WI 53217

Subject: Final Closure: Milwaukee Gear Site # 1, 5150 North Port Washington Road, Glendale, Wisconsin 53217.

Dear Mr. Jagdfeld:
On June 29, 2000 your site as described above was reviewed for closure by the Department of Natural Resources, Southeast Region, Milwaukee Service Center. The Department reviews environmental remediation cases for compliance with State laws and standards to maintain consistency in the closure of these cases. On June 29, 2001, you were notified that conditional closure was granted to this case.

On October 24, 2001, the Department received correspondence from your Consultant, ENVIRONGEN indicating that you have complied with the conditions of closure by recording a deed restriction document # 8126637, Reel 5148 Image 1612 and a groundwater use restriction document # 8126586, Reel 5148 Image 1522 recorded in Milwaukee County on 08/30/2001. Based on the correspondence and the data provided, it appears that you're your site has been remediated to Department standards in accordance with s. NR 726, Wis. Adm. Code. The Department considers this case closed and no further investigation, remediation or other action is required at this time.

State Statute 101.143 requires that owners seeking reimbursement of interest costs from the PECFA Program submit a final reimbursement claim within 120 days after they receive a closure letter on their site. If you are eligible for the PECFA Program, and anticipate filing a PECFA reimbursement claim that includes interest costs, you must file a final reimbursement claim to the Department of Commerce within 120 days from receipt of this letter. If you fail to file a claim within that 120-day period, subsequent interest costs will not be eligible for reimbursement by PECFA.

Please be ware that this case may be re-opened pursuant to s. NR 726.09, Wis. Adm. Code, if additional information regarding site conditions indicate that contamination on or from the site poses a threat to public health, safety or welfare, or the environment.

The Department appreciates your efforts to restore the environment at this site. If you have any questions regarding this letter, please contact me at 414-263-8607.

Sincerely,

Binyoti F. Amungwafor.
Hydrogeologist

8126586

REGISTER'S OFFICE | SS
Milwaukee County, WI

RECORDED AT 12:53 PM

08-30-2001

WALTER R. BARCZAK
REGISTER OF DEEDS

AMOUNT 20.00

REEL 5148 IMAGE 1522

Document Number | GROUNDWATER USE RESTRICTION

Declaration of Restrictions

In Re: That part of the North ¼ of the West 1/2 of the Southeast ¼ of Section 32, Town 8 North, Range 22 East, in the City of Glendale, County of Milwaukee, State of Wisconsin, bounded and described as follows: Commencing at the Northwest corner of the said ¼ Section; running thence South along the West line of said ¼ Section 511.30 feet to a point; thence East 1311.54 feet to a point in the East line of the West ½ of the said ¼ Section, which 511.40 feet South of the North line of said ¼ Section; thence West along the North line of said ¼ Section 1310.60 feet to the place of commencement. EXCEPTING THEREFROM the East 30 feet and West 60 feet thereof, and the area running South along the West line 478.30 feet to a point, thence East 168 feet, North 478.30 feet, thence West 168 feet to the place of commencement.

Recording Area

Richard Fullington
Milwaukee Gear Company
5150 North Port Washington Road
Glendale, WI 53217

Name and Return Address

203-8992-001

Tax Key Number

Declaration of Restrictions:

STATE OF WISCONSIN)
) ss
COUNTY OF Milwaukee)

WHEREAS, The Milwaukee Gear Company is the owner of the above described property.

WHEREAS, one or more Petroleum-related discharges have occurred at this property. Petroleum-related contaminated groundwater above ch. NR 140 Wis. Adm. Code, enforcement standards exists on this property at the following locations: **benzene at 25, 15, and 38 micrograms per liter in the location of monitoring wells MW-3, MW-4, and MW-6 respectively, as identified on the map (Figure No. 1), as of January 11, 2000 and February 16, 1998, and Table 1, both attached and hereby made part of the document.**

WHEREAS, it is the desire and intention of the property owner to impose on the property restrictions which will make it unnecessary to conduct additional groundwater or soil remediation activities on the property at the present time.

WHEREAS, natural attenuation has been approved by the Department of Natural Resources to remediate groundwater contamination exceeding ch. NR 140, Wis. Adm. Code groundwater standards within the boundaries of this property.

WHEREAS, construction of wells where the water quality exceeds the drinking water standards in ch. 809, Wis. Adm. Code is restricted by ch. NR 811, Wis. Adm. Code and ch. NR 812, Wis. Adm. Code. Special well construction standards or water treatment requirements, or both, or well construction prohibitions may apply.

NOW THEREFORE, the owner hereby declares that all of the property described above is held and shall be held, conveyed or encumbered, leased, rented, used, occupied and improved subject to the following limitation and restrictions:

> Anyone who proposes to construct or reconstruct a well on this property is required to contact the Department of Natural Resources' Bureau of Drinking Water and Groundwater, or its successor agency, to determine what specific prohibitions or requirements are applicable prior to construction or reconstruction of a well on this property. No well may be constructed or reconstructed on this property unless applicable requirements are met. If construction is proposed on this property that will require dewatering, or if groundwater is to be other wise extracted from this property, while this groundwater use restriction is in effect, the groundwater shall be sampled and analyzed for contaminants that were previously detected on the property and any extracted groundwater shall be managed in compliance with applicable statutes and rules.

This restriction is hereby declared to be a covenant running with the land and shall be fully binding upon all persons acquiring the above-described property whether by descent, devise, purchase or otherwise. This restriction benefits and is enforceable by, the Wisconsin Department of Natural Resources, its successors and assigns. The Department, its successors or assigns, may initiate proceedings at law or in equity against any person or persons who violate or are proposing to violate this covenant, to prevent the proposed violation or to recover damages for such violation.

Any person who is or becomes owner of the property described above may request that the Wisconsin Department of Natural Resources or its successor issue a determination that the restrictions set forth in this covenant are no longer required. Upon receipt of such a request, the Wisconsin Department of Natural Resources shall determine whether or not the restrictions contained herein can be extinguished. If the Department determines that the restrictions can be extinguished, an affidavit, with a copy of the Department's written determination, may be recorded to give notice that this groundwater use restriction is no longer binding.

IN WITNESS WHEREOF, the owner of the property has executed this Declaration of Restrictions, this 30th day of August, ~~2000.~~ 2001.

Signature: [signature]

Printed Name: Richard Fullington

Subscribed and sworn to before me

this 30th of August, ~~2000~~ 2001

Debbie Greenslatt

Notary Public, State of WI

My commission 5/13/98 to 5/12/02

This document was drafted by Envirogen, Inc.
Andrew T. Ehlert, P.E.

REEL 5148 IMAGE 1523

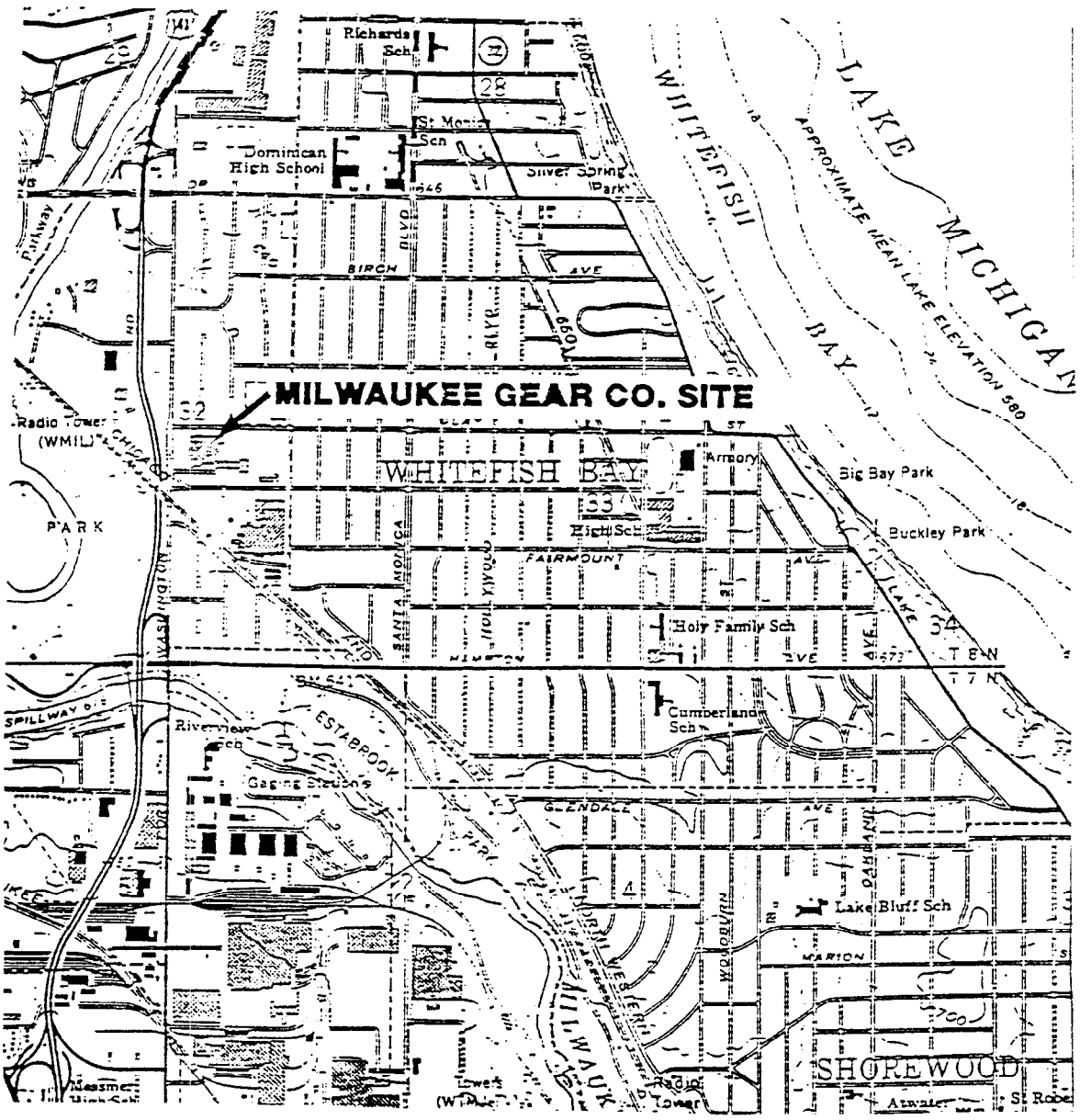

(USGS. 1958, PHOTOREVISED 1971. MILWAUKEE QUADRANGLE.
WISCONSIN MAP. 7.5 MINUTE SERIES: 1:24,000.)

1/2 0 1 MILE

1000 0 1000 2000 3000 4000 5000 6000 7000 FEET

1 .5 0 1 KILOMETER

CONTOUR INTERVAL 10 FEET

Fluid Management
A Division of ENVIROGEN, Inc.

N

LOCATION

Site Location Map
Milwaukee Gear Co. Site #1
Milwaukee, Wisconsin

FIGURE NO.

1

DRAWING NO.	DRAWN BY:	CHECKED BY:	APPROVED BY:
90.134L1	LME 5/6/98	Mus 9/14/98	SOC 9/11/98

THE INTERPRETATIONS IN THIS FIGURE ARE BASED ON KNOWN POINTS IN TIME AND SPACE AND ARE INTEGRAL TO A WRITTEN REPORT AND SHOULD BE REVIEWED IN THAT CONTEXT.

LEGEND

- MONITORING WELL
- TEST BORING
- ( ) TPH/GRO CONCENTRATION IN ppm
- (NS) NOT SUBMITTED FOR LABORATORY ANALYSIS
- 10 ISOCONCENTRATION CONTOUR

NOTES: SAMPLES OBTAINED FROM TB-1 THROUGH TB-4 AND MW-1 THROUGH MW-5 WERE ANALYZED FOR TPH ON 8/21/90.

SAMPLES OBTAINED FROM MW-6 AND MW-7 WERE ANALYZED FOR GRO ON 8/13/91.

THE WDNR GUIDELINE WAS 10 ppm TPH OR GRO AT THE TIME THE SAMPLES WERE OBTAINED.

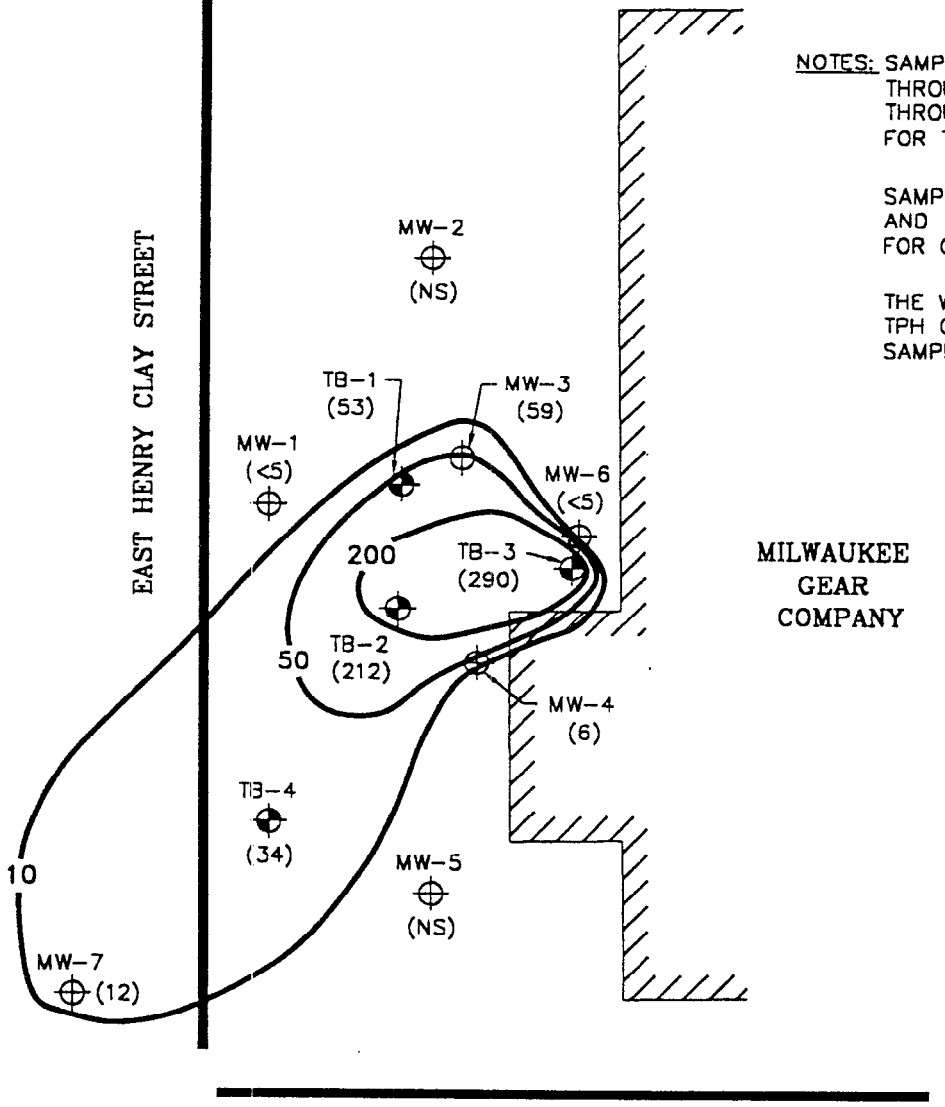

Fluid Management
A Division of ENVIROGEN, Inc.

SCALE

0 10' 20' 30' 40'

TPH/GRO Soil Distribution
Milwaukee Gear Co. Site #1
Milwaukee, Wisconsin

FIGURE NO. 2

THE INTERPRETATIONS IN THIS FIGURE ARE BASED ON KNOWN POINTS IN TIME AND SPACE AND ARE INTEGRAL TO A WRITTEN REPORT AND SHOULD BE REVIEWED IN THAT CONTEXT.

DRAWING NO.	DRAWN BY:	CHECKED BY:	APPROVED BY:
90.134L4	LME	MLS	SOC
	5/6/98	9/16/98	9/16/98

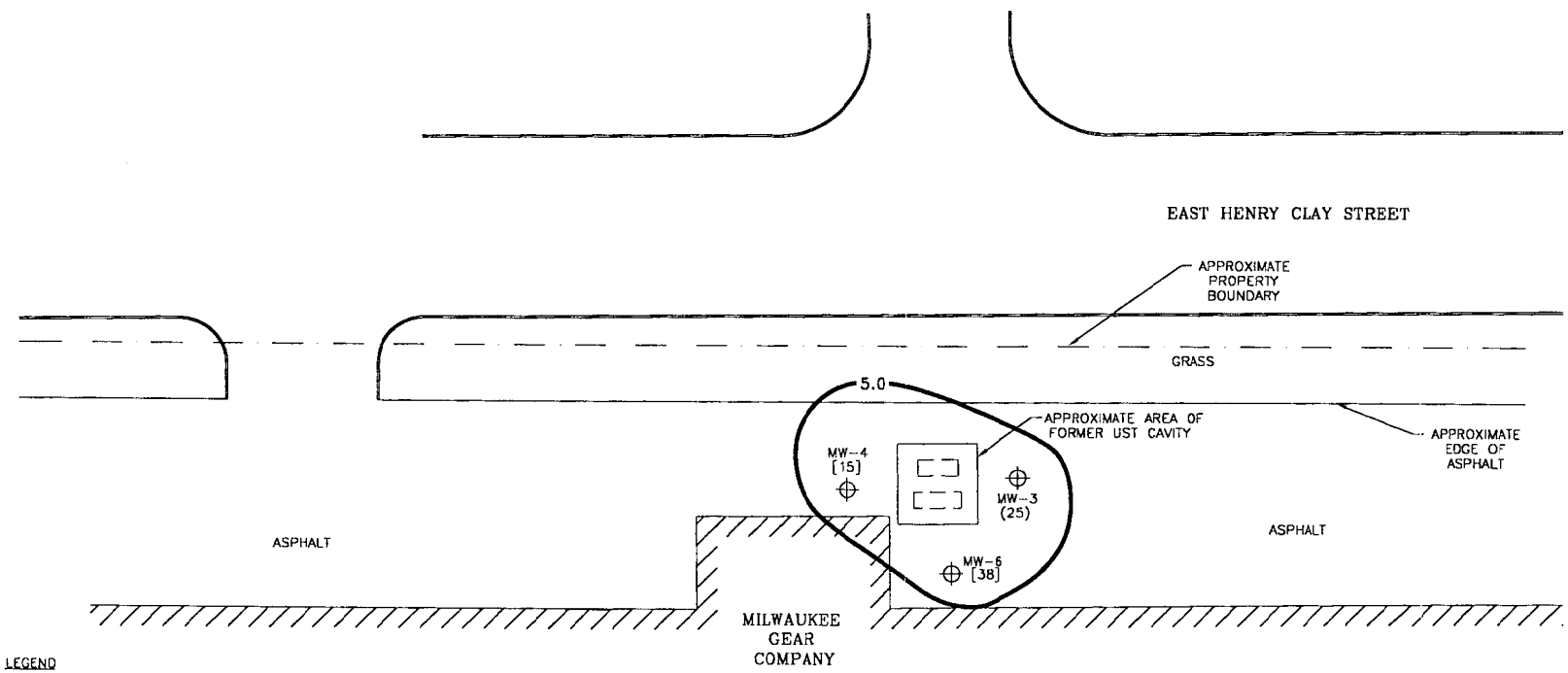

N

LEGEND

- MONITORING WELL
- ( ) GROUNDWATER BENZENE CONCENTRATION IN ppb (1/11/2000)
- [ ] GROUNDWATER BENZENE CONCENTRATION IN ppb (2/16/1998)
- 5.0 ISOCONCENTRATION CONTOUR
- FORMER USTs

SCALE

0 30'

ENVIROGEN

COST EFFECTIVE LEADERSHIP FOR A CLEANER ENVIRONMENT

2835 North Grandview Blvd.
Pewaukee, Wisconsin 53072-0090

GROUNDWATER BENZENE DISTRIBUTION
(1/11/2000 & 2/16/1998)
MILWAUKEE GEAR CO. SITE #1
MILWAUKEE, WISCONSIN

FIGURE NO. 3

DRAWING NO.	DRAWN BY:		CHECKED BY:	APPROVED BY:	REVISIONS:	ENGINEER	DATE	ENGINEER	DATE
90.134L21	RRT	08/22/00		ATG					

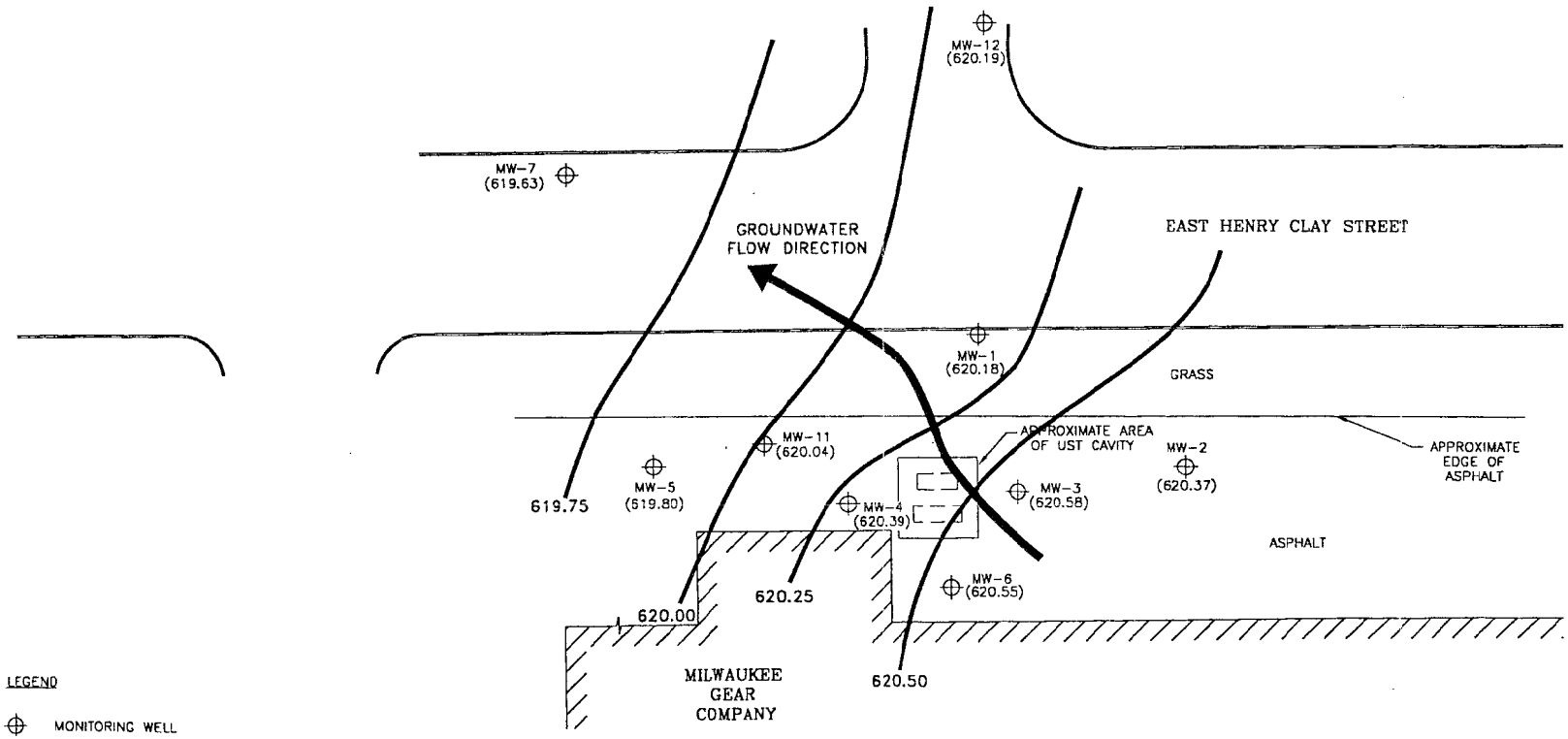

LEGEND

⊕ MONITORING WELL

( ) ELEVATION IN FEET ABOVE MSL

620 ISOELEVATION CONTOUR

[ ] FORMER USTs REMOVED 11/89

NOTE: HYDRAULIC GRADIENT = 0.75ft/90ft = 0.008ft/ft

SCALE

0 30'

ENVIROGEN

COST EFFECTIVE LEADERSHIP FOR A CLEANER ENVIRONMENT

2835 North Grandview Blvd.
Pewaukee, Wisconsin 53072-0090

POTENTIOMETRIC SURFACE
(01/11/00)
MILWAUKEE GEAR CO. SITE #1
MILWAUKEE, WISCONSIN

FIGURE NO. 4

DRAWING NO.	DRAWN BY:	CHECKED BY:	APPROVED BY:	REVISIONS:	ENGINEER	DATE	ENGINEER	DATE
90.134 I	RRT	05/01/00						

TABLE 1

Groundwater Quality Analytical Data
MW-1
Milwaukee Gear, Site #1
Glendale, Wisconsin

Sample Date	Days Operating	PARAMETERS							
		Benzene	Ethylbenzene	Toluene	Xylenes	1,2,4-TMB	1,3,5-TMB	MTBE	Naphthalene
09/04/90	-975	**880**	34	**150**	120	NA	NA	NA	NA
10/18/91	-566	NA	NA	NA	NA	NA	NA	NA	NA
07/10/92	-300	**150**	<1.0	2.2	19	16	2.4	<1.0	2.9
09/01/93	118	<1.0	<1.0	<1.0	<3.0	<1.0	<1.0	<1.0	NA
03/02/94	300	**340**	41	**100**	**130**	42	<10	<10	NA
05/31/94	390	**870**	58	22	120	36	<1.0	<1.0	NA
08/29/94	480	**280**	13	3.9	38	5.6	<2.0	<2.0	NA
12/15/94	588	**39**	<1.0	<1.0	<3.0	<1.0	<1.0	<1.0	NA
02/08/96	1,008	NA	NA	NA	NA	NA	NA	NA	NA
11/18/96	1,292	<0.50	<1.0	<1.0	<3.0	<1.0	<1.0	<3.0	<1.0
02/05/97	1,371	0.15	<0.22	<0.20	<0.23	<0.22	<0.29	0.63	NA
05/21/97	1,476	<0.13	<0.22	<0.20	0.42	0.35	<0.29	<0.16	NA
08/06/97	1,553	<0.13	<0.22	<0.20	<0.23	<0.22	<0.29	**12**	NA
10/30/97	1,638	<0.13	<0.22	<0.20	<0.23	<0.22	<0.29	<0.16	NA
02/16/98	1,747	<0.13	<0.22	<0.20	<0.23	<0.22	<0.29	<0.16	NA
06/28/99	2,244	**0.73**	<0.24	<0.21	<1.04	<0.86	<0.54	<0.22	NA
01/11/00	2,441	<0.50	<0.5	<0.5	<0.5	<1.0	<1.0	**0.29**	NA
NR 140 PAL		0.5	140	68.6	124	NS	NS	12	8
NR 140 ES		5	700	343	620	NS	NS	60	40

(Continued)

Notes: Concentrations in ppb unless otherwise noted.

Dark shading indicates value exceeds the NR 140 ES

Light shading indicates value exceeds the NR 140 PAL

PAL: Preventive Action Limit
GRO: Gasoline Range Organics
TMB: Trimethylbenzene
NA: Not analyzed
ES: Enforcement Standard
DRO: Diesel Range Organics
MTBE: Methyl t-butyl ether
NS: No standard

Checked by:_____ Approved by: JHE

TABLE 1

Groundwater Quality Analytical Data
MW-2
Milwaukee Gear, Site #1
Glendale, Wisconsin

Sample Date	Days Operating	PARAMETERS							
		Benzene	Ethylbenzene	Toluene	Xylenes	1,2,4-TMB	1,3,5-TMB	MTBE	Naphthalene
09/04/90	-975	6	2	19	11	NA	NA	NA	NA
10/18/91	-566	NA	NA	NA	NA	NA	NA	NA	NA
07/10/92	-300	<1.0	<1.0	24	2.3	1.5	<1.0	<1.0	1.4
09/01/93	118	<1.0	<1.0	<1.0	<3.0	<1.0	<1.0	<1.0	NA
03/02/94	300	<1.0	<1.0	<1.0	<3.0	<1.0	<1.0	<1.0	NA
05/31/94	390	<1.0	<1.0	<1.0	<3.0	<1.0	<1.0	<1.0	NA
08/29/94	480	<1.0	<1.0	<1.0	<3.0	<1.0	<1.0	<1.0	NA
12/15/94	588	<1.0	<1.0	<1.0	<3.0	<1.0	<1.0	<1.0	NA
02/08/96	1,008	NA	NA	NA	NA	NA	NA	NA	NA
11/18/96	1,292	<0.50	<1.0	<1.0	<3.0	<1.0	<1.0	<1.0	<1.0
02/05/97	1,371	<0.13	<0.22	<0.20	<0.23	<0.22	<0.29	<0.16	NA
05/21/97	1,476	<0.13	<0.22	<0.20	<0.23	<0.22	<0.29	<0.16	NA
08/06/97	1,553	0.14	<0.22	0.23	0.63	0.5	<0.29	17	NA
10/30/97	1,638	<0.13	<0.22	<0.20	<0.23	<0.22	<0.29	<0.16	NA
02/16/98	1,747	<0.13	<0.22	<0.20	<0.23	<0.22	<0.29	<0.16	NA
06/28/99	2,244	NA	NA	NA	NA	NA	NA	NA	NA
01/11/00	2,441	NA	NA	NA	NA	NA	NA	NA	NA
NR 140 PAL		0.5	140	68.6	124	NS	NS	12	8
NR 140 ES		5	700	343	620	NS	NS	60	40

(Continued)

Notes: Concentrations in ppb unless otherwise noted.

Dark shading indicates value exceeds the NR 140 ES

Light shading indicates value exceeds the NR 140 PAL

PAL: Preventive Action Limit
GRO: Gasoline Range Organics
TMB: Trimethylbenzene
NA: Not analyzed
ES: Enforcement Standard
DRO: Diesel Range Organics
MTBE: Methyl t-butyl ether
NS: No standard

Checked by:_____ Approved by: ATE

TABLE 1

Groundwater Quality Analytical Data
MW-3
Milwaukee Gear, Site #1
Glendale, Wisconsin

Sample Date	Days Operating	PARAMETERS							
		Benzene	Ethylbenzene	Toluene	Xylenes	1,2,4-TMB	1,3,5-TMB	MTBE	Naphthalene
09/04/90	-975	622	223	689	899	NA	NA	NA	NA
10/18/91	-566	3,500	200	3,800	3,700	1000	300	520	NA
07/10/92	-300	4,500	1,000	3,700	4,200	970	30	90	420
09/01/93	118	350	61	360	580	99	24	4.6	NA
03/02/94	300	380	250	240	1,300	260	210	<100	NA
05/31/94	390	340	<100	100	940	290	230	<100	NA
08/29/94	480	300	<100	130	660	180	130	<100	NA
12/15/94	588	290	55	67	360	160	66	7.4	NA
02/08/96	1,008	NA	NA	NA	NA	NA	NA	NA	NA
11/18/96	1,292	0.53	<1.0	<1.0	<3.0	<1.0	<1.0	<1.0	<1.0
02/05/97	1,371	<0.13	<0.22	<0.20	<0.23	<0.22	<0.29	1.3	NA
05/21/97	1,476	21	3.4	2.2	14	10	3.3	<0.16	NA
08/06/97	1,553	55	8.8	2.3	8	18	<2.0	<0.16	NA
10/30/97	1,638	95	11	8.7	33	14	2.7	<0.16	NA
02/16/98	1,747	110	19	8.2	37	21	3.6	<0.32	NA
06/28/99	2,244	160	5	4.9	93	70	10	1.8	NA
01/11/00	2,441	25	<0.5	<0.5	5.5	6.9	1.1	2.2	NA
NR 140 PAL		0.5	140	68.6	124	NS	NS	12	8
NR 140 ES		5	700	343	620	NS	NS	60	40

(Continued)

Notes: Concentrations in ppb unless otherwise noted.

Dark shading indicates value exceeds the NR 140 ES

Light shading indicates value exceeds the NR 140 PAL

PAL: Preventive Action Limit
GRO: Gasoline Range Organics
TMB: Trimethylbenzene
NA: Not analyzed
ES: Enforcement Standard
DRO: Diesel Range Organics
MTBE: Methyl t-butyl ether
NS: No standard

Checked by:_____ Approved by: ATE

TABLE 1

Groundwater Quality Analytical Data
MW-4
Milwaukee Gear, Site #1
Glendale, Wisconsin

Sample Date	Days Operating	PARAMETERS							
		Benzene	Ethylbenzene	Toluene	Xylenes	1,2,4-TMB	1,3,5-TMB	MTBE	Naphthalene
09/04/90	-975	2,800	55	1,700	220	NA	NA	NA	NA
10/18/91	-566	NA	NA	NA	NA	NA	NA	NA	NA
07/10/92	-300	2,100	220	69	830	96	24	98	70
09/01/93	118	230	3.8	<1.0	20	6	1.7	6.8	NA
03/02/94	300	730	4.4	5	160	43	5.3	38	NA
05/31/94	390	580	1.6	4.7	64	11	<1.0	9.9	NA
08/29/94	480	380	2.1	4.5	62	11	<1.0	8.9	NA
12/15/94	588	620	<5.0	<5.0	120	24	<5.0	12	NA
02/08/96	1,008	NA	NA	NA	NA	NA	NA	NA	NA
11/18/96	1,292	200	<1.0	<1.0	10	2.2	<1.0	<9.0	<1.0
02/05/97	1,371	230	<0.22	0.35	6.4	2.9	<0.29	<7.0	NA
05/21/97	1,476	240	<0.44	0.89	7.1	5	<0.58	<0.32	NA
08/06/97	1,553	210	0.57	1.3	8.6	8.4	0.37	<0.16	NA
10/30/97	1,638	200	0.23	1	0.23	14	1.5	<0.16	NA
02/16/98	1,747	15	<0.22	<0.20	0.93	<0.22	0.49	<0.16	NA
06/28/99	2,244	NA	NA	NA	NA	NA	NA	NA	NA
01/11/00	2,441	NA	NA	NA	NA	NA	NA	NA	NA
NR 140 PAL		0.5	140	68.6	124	NS	NS	12	8
NR 140 ES		5	700	343	620	NS	NS	60	40

(Continued)

Notes: Concentrations in ppb unless otherwise noted.

Dark shading indicates value exceeds the NR 140 ES

Light shading indicates value exceeds the NR 140 PAL

PAL: Preventive Action Limit
GRO: Gasoline Range Organics
TMB: Trimethylbenzene
NA: Not analyzed
ES: Enforcement Standard
DRO: Diesel Range Organics
MTBE: Methyl t-butyl ether
NS: No standard

Checked by:_____ Approved by: ATE

TABLE 1

Groundwater Quality Analytical Data
MW-5
Milwaukee Gear, Site #1
Glendale, Wisconsin

Sample Date	Days Operating	PARAMETERS							
		Benzene	Ethylbenzene	Toluene	Xylenes	1,2,4-TMB	1,3,5-TMB	MTBE	Naphthalene
09/04/90	-975	15	6	36	14	NA	NA	NA	NA
10/18/91	-566	5.9	<1.0	<1.0	<1.0	<1.0	<1.0	5.7	NA
07/10/92	-300	59	<1.0	<1.0	<1.0	<1.0	<1.0	1.5	<1.0
09/01/93	118	14	<1.0	<1.0	<3.0	<1.0	<1.0	<1.0	NA
03/02/94	300	<1.0	<1.0	<1.0	<3.0	<1.0	<1.0	<1.0	<1.0
05/31/94	390	1.2	<1.0	<1.0	<3.0	<1.0	<1.0	<1.0	NA
08/29/94	480	<1.0	<1.0	<1.0	<3.0	<1.0	<1.0	<1.0	NA
12/15/94	588	6.5	<1.0	<1.0	<3.0	<1.0	<1.0	2.4	NA
02/08/96	1,008	NA	NA	NA	NA	NA	NA	NA	NA
11/18/96	1,292	1.1	<1.0	<1.0	<3.0	<1.0	<1.0	<4.0	<1.0
02/05/97	1,371	<0.13	<0.22	<0.20	<0.23	<0.22	<0.29	<1.0	NA
05/21/97	1,476	1.2	<0.22	<0.20	<0.23	<0.22	<0.29	<5.0	NA
08/06/97	1,553	5.5	<0.22	<0.20	<0.23	<0.22	<0.29	4.2	NA
10/30/97	1,638	15	<0.22	<0.20	<0.23	<0.22	<0.29	5	NA
02/16/98	1,747	<0.13	<0.22	<0.20	<0.23	<0.22	<0.29	<0.16	NA
06/28/99	2,244	NA	NA	NA	NA	NA	NA	NA	NA
01/11/00	2,441	NA	NA	NA	NA	NA	NA	NA	NA
NR 140 PAL		0.5	140	68.6	124	NS	NS	12	8
NR 140 ES		5	700	343	620	NS	NS	60	40

(Continued)

Notes: Concentrations in ppb unless otherwise noted.

Dark shading indicates value exceeds the NR 140 ES

Light shading indicates value exceeds the NR 140 PAL

PAL: Preventive Action Limit
GRO: Gasoline Range Organics
TMB: Trimethylbenzene
NA: Not analyzed
ES: Enforcement Standard
DRO: Diesel Range Organics
MTBE: Methyl t-butyl ether
NS: No standard

Checked by:_____ Approved by: ATE

TABLE 1

Groundwater Quality Analytical Data
MW-6
Milwaukee Gear, Site #1
Glendale, Wisconsin

Sample Date	Days Operating	PARAMETERS							
		Benzene	Ethylbenzene	Toluene	Xylenes	1,2,4-TMB	1,3,5-TMB	MTBE	Naphthalene
09/04/90	-975	NA	NA	NA	NA	NA	NA	NA	NA
10/18/91	-566	**260**	<1.0	**180**	**302**	56	23	**80**	NA
07/10/92	-300	**310**	64	**170**	**350**	66	18	<10	**12**
09/01/93	118	**4.6**	<1.0	<1.0	6.4	1.6	<1.0	8.1	NA
03/02/94	300	**190**	12	49	120	22	5.7	**19**	NA
05/31/94	390	**39**	2.7	1.2	14	9.3	1.1	9.4	NA
08/29/94	480	**43**	5.4	16	64	16	8.9	6.8	NA
12/15/94	588	**41**	4.9	8.3	43	16	6.7	6.6	NA
02/08/96	1,008	NA	NA	NA	NA	NA	NA	NA	NA
11/18/96	1,292	**4.5**	<1.0	<1.0	<3.0	<1.0	<1.0	<6.0	<1.0
02/05/97	1,371	**26**	0.56	0.28	0.28	0.22	<0.29	<5.0	NA
05/21/97	1,476	**22**	0.3	0.26	1	0.29	<0.29	6.2	NA
08/06/97	1,553	**22**	0.38	0.51	3	0.66	<0.29	<0.16	NA
10/30/97	1,638	**41**	<0.22	0.51	3.4	1.3	<0.29	<0.16	NA
02/16/98	1,747	**38**	0.53	0.45	2.9	3.1	0.5	<0.16	NA
06/28/99	2,244	NA	NA	NA	NA	NA	NA	NA	NA
01/11/00	2,441	NA	NA	NA	NA	NA	NA	NA	NA
NR 140 PAL		0.5	140	68.6	124	NS	NS	12	8
NR 140 ES		5	700	343	620	NS	NS	60	40

(Continued)

Notes: Concentrations in ppb unless otherwise noted.

Dark shading indicates value exceeds the NR 140 ES

Light shading indicates value exceeds the NR 140 PAL

PAL: Preventive Action Limit
GRO: Gasoline Range Organics
TMB: Trimethylbenzene
NA: Not analyzed
ES: Enforcement Standard
DRO: Diesel Range Organics
MTBE: Methyl t-butyl ether
NS: No standard

Checked by:_____ Approved by: ATE

TABLE 1

Groundwater Quality Analytical Data
MW-7
Milwaukee Gear, Site #1
Glendale, Wisconsin

Sample Date	Days Operating	PARAMETERS							
		Benzene	Ethylbenzene	Toluene	Xylenes	1,2,4-TMB	1,3,5-TMB	MTBE	Naphthalene
09/04/90	-975	NA	NA	NA	NA	NA	NA	NA	NA
10/18/91	-566	<1.0	<1.0	<1.0	1.8	1.1	<1.0	<1.0	NA
07/10/92	-300	<1.0	<1.0	<1.0	<1.0	<1.0	<1.0	<1.0	<1.0
09/01/93	118	<1.0	<1.0	<1.0	<3.0	<1.0	<1.0	<1.0	NA
03/02/94	300	NA	NA	NA	NA	NA	NA	NA	NA
05/31/94	390	14	<1.0	<1.0	<3.0	<1.0	<1.0	<1.0	NA
08/29/94	480	<1.0	<1.0	<1.0	<3.0	<1.0	<1.0	<1.0	NA
12/15/94	588	**8.2**	<1.0	<1.0	<3.0	<1.0	<1.0	<1.0	NA
02/08/96	1,008	NA	NA	NA	NA	NA	NA	NA	NA
11/18/96	1,292	<0.50	<1.0	<1.0	<3.0	<1.0	<1.0	15	<1.0
02/05/97	1,371	<0.13	<0.22	<0.20	<0.23	<0.22	<0.29	12	NA
05/21/97	1,476	<0.13	<0.22	<0.20	<0.23	<0.22	<0.29	13	NA
08/06/97	1,553	<0.13	<0.22	<0.20	0.36	0.25	<0.29	13	NA
10/30/97	1,638	<0.13	<0.22	<0.20	<0.23	<0.22	<0.29	9.3	NA
02/16/98	1,747	<0.13	<0.22	<0.20	<0.23	<0.22	<0.29	<4.0	NA
06/28/99	2,244	NA	NA	NA	NA	NA	NA	NA	NA
01/11/00	2,441	NA	NA	NA	NA	NA	NA	NA	NA
NR 140 PAL		0.5	140	68.6	124	NS	NS	12	8
NR 140 ES		5	700	343	620	NS	NS	60	40

(Continued)

Notes: Concentrations in ppb unless otherwise noted.

Dark shading indicates value exceeds the NR 140 ES

Light shading indicates value exceeds the NR 140 PAL

PAL: Preventive Action Limit
ES: Enforcement Standard
GRO: Gasoline Range Organics
DRO: Diesel Range Organics
TMB: Trimethylbenzene
MTBE: Methyl t-butyl ether
NA: Not analyzed
NS: No standard

Checked by:_____ Approved by: ATE

TABLE 1

Groundwater Quality Analytical Data
MW-11
Milwaukee Gear, Site #1
Glendale, Wisconsin

Sample Date	Days Operating	PARAMETERS							
		Benzene	Ethylbenzene	Toluene	Xylenes	1,2,4-TMB	1,3,5-TMB	MTBE	Naphthalene
09/04/90	-975	NA	NA	NA	NA	NA	NA	NA	NA
10/18/91	-566	NA	NA	NA	NA	NA	NA	NA	NA
07/10/92	-300	NA	NA	NA	NA	NA	NA	NA	NA
09/01/93	118	NA	NA	NA	NA	NA	NA	NA	NA
03/02/94	300	NA	NA	NA	NA	NA	NA	NA	NA
05/31/94	390	NA	NA	NA	NA	NA	NA	NA	NA
08/29/94	480	NA	NA	NA	NA	NA	NA	NA	NA
12/15/94	588	NA	NA	NA	NA	NA	NA	NA	NA
02/08/96	1,008	**360**	46	5.6	**210**	26	<20	<5.0	NA
11/18/96	1,292	**2.8**	<1.0	<1.0	<3.0	<1.0	<1.0	<3.0	<1.0
02/05/97	1,371	**2.6**	<0.22	<0.20	<0.23	<0.22	<0.29	2.4	NA
05/21/97	1,476	**34**	<0.22	<0.20	<0.23	<0.22	<0.29	7.1	NA
08/06/97	1,553	**20**	<0.22	<0.20	0.49	0.57	<0.29	8.3	NA
10/30/97	1,638	**5.1**	<0.22	<0.20	<0.23	<0.22	<0.29	4.7	NA
02/16/98	1,747	**0.65**	<0.22	<0.20	<0.23	<0.22	<0.29	<0.16	NA
06/28/99	2,244	NA	NA	NA	NA	NA	NA	NA	NA
01/11/00	2,441	NA	NA	NA	NA	NA	NA	NA	NA
NR 140 PAL		0.5	140	68.6	124	NS	NS	12	8
NR 140 ES		5	700	343	620	NS	NS	60	40

(Continued)

Notes: Concentrations in ppb unless otherwise noted.

Dark shading indicates value exceeds the NR 140 ES

Light shading indicates value exceeds the NR 140 PAL

PAL: Preventive Action Limit
ES: Enforcement Standard
GRO: Gasoline Range Organics
DRO: Diesel Range Organics
TMB: Trimethylbenzene
MTBE: Methyl t-butyl ether
NA: Not analyzed
NS: No standard

Checked by:_____ Approved by: ATE

TABLE 1

Groundwater Quality Analytical Data
MW-12
Milwaukee Gear, Site #1
Glendale, Wisconsin

Sample Date	Days Operating	PARAMETERS							
		Benzene	Ethylbenzene	Toluene	Xylenes	1,2,4-TMB	1,3,5-TMB	MTBE	Naphthalene
09/04/90	-975	NA	NA	NA	NA	NA	NA	NA	NA
10/18/91	-566	NA	NA	NA	NA	NA	NA	NA	NA
07/10/92	-300	NA	NA	NA	NA	NA	NA	NA	NA
09/01/93	118	NA	NA	NA	NA	NA	NA	NA	NA
03/02/94	300	NA	NA	NA	NA	NA	NA	NA	NA
05/31/94	390	NA	NA	NA	NA	NA	NA	NA	NA
08/29/94	480	NA	NA	NA	NA	NA	NA	NA	NA
12/15/94	588	NA	NA	NA	NA	NA	NA	NA	NA
02/08/96	1,008	<0.50	<1.0	<1.0	<3.0	<1.0	<1.0	**48**	NA
11/18/96	1,292	<0.50	<1.0	<1.0	<3.0	<1.0	<1.0	**34**	<1.0
02/05/97	1,371	<0.13	<0.22	<0.20	<0.23	<0.22	<0.29	**20**	NA
05/21/97	1,476	<0.13	<0.22	<0.20	<0.23	<0.22	<0.29	**21**	NA
08/06/97	1,553	<0.13	<0.22	<0.20	<0.23	<0.22	<0.29	**16**	NA
10/30/97	1,638	<0.13	<0.22	<0.20	<0.23	<0.22	<0.29	**8**	NA
02/16/98	1,747	<0.13	<0.22	<0.20	<0.23	<0.22	<0.29	**9.5**	NA
06/28/99	2,244	NA	NA	NA	NA	NA	NA	NA	NA
01/11/00	2,441	NA	NA	NA	NA	NA	NA	NA	NA
NR 140 PAL		0.5	140	68.6	124	NS	NS	12	8
NR 140 ES		5	700	343	620	NS	NS	60	40

(Continued)

Notes: Concentrations in ppb unless otherwise noted.

Dark shading indicates value exceeds the NR 140 ES

Light shading indicates value exceeds the NR 140 PAL

PAL: Preventive Action Limit
GRO: Gasoline Range Organics
TMB: Trimethylbenzene
NA: Not analyzed
ES: Enforcement Standard
DRO: Diesel Range Organics
MTBE: Methyl t-butyl ether
NS: No standard

Checked by:_____ Approved by: ATE