RECEIVED
OCT 23 2007
By

GIS REGISTRY INFORMATION

SITE NAME: Former Amoc Service Station #15228

BRRTS #: 03-41-001274 **FID # (if appropriate): 241398960**

COMMERCE # (if appropriate): 53208-4105-00

CLOSURE DATE: 23-Oct-2007

STREET ADDRESS: 200 North 35th Street

CITY: Milwaukee

SOURCE PROPERTY GPS COORDINATES (meters in WTM91 projection): **X=** 686405 **Y=** 286486

CONTAMINATED MEDIA: Groundwater [ ] Soil [ ] Both [X]

OFF-SOURCE GW CONTAMINATION >ES: [ ] **Yes** [ ] **No**

IF YES, STREET ADDRESS 1:

GPS COORDINATES (meters in WTM91 projection): **X=** **Y=**

OFF-SOURCE SOIL CONTAMINATION >Generic or Site-Specific RCL (SSRCL): [ ] **Yes** [ ] **No**

IF YES, STREET ADDRESS 1:

GPS COORDINATES (meters in WTM91 projection): **X=** **Y=**

CONTAMINATION IN RIGHT OF WAY: [X] **Yes** [ ] **No**

DOCUMENTS NEEDED:

Closure Letter, and any conditional closure letter or denial letter issued	X
Copy of most recent deed, including legal description, for all affected properties	X
Certified survey map or relevant portion of the recorded plat map (*if referenced in the legal description*) for all affected properties	X
County Parcel ID number, *if used for county*, for all affected properties	X
Location Map which outlines all properties within contaminated site boundaries on USGS topographic map or plat map in sufficient detail to permit the parcels to be located easily (8.5x14" if paper copy). If groundwater standards are exceeded, the map must also include the location of all municipal and potable wells within 1200' of the site.	X
Detailed Site Map(s) for all affected properties, showing buildings, roads, property boundaries, contaminant sources, utility lines, monitoring wells and potable wells. (8.5x14", if paper copy) This map shall also show the location of all contaminated public streets, highway and railroad rights-of-way in relation to the source property and in relation to the boundaries of groundwater contamination exceeding ch. NR 140 ESs and soil contamination exceeding ch. NR 720 generic or SSRCLs.	X
Tables of Latest Groundwater Analytical Results (no shading or cross-hatching)	X
Tables of Latest Soil Analytical Results (no shading or cross-hatching)	X
Isoconcentration map(s), *if required for site investigation (SI)* (8.5x14" if paper copy**).** The isoconcentration map should have flow direction and extent of groundwater contamination defined. **If not available, include the latest extent of contaminant plume map.**	X
GW: Table of water level elevations, with sampling dates, and free product noted if present	X
GW: Latest groundwater flow direction/monitoring well location map (should be 2 maps if maximum variation in flow direction is greater than 20 degrees)	X
SOIL: Latest horizontal extent of contamination exceeding generic or SSRCLs, with one contour	X
Geologic cross-sections, *if required for SI.* (8.5x14' if paper copy)	X
RP certified statement that legal descriptions are complete and accurate	X
Copies of off-source notification letters (if applicable)	N/A
Letter informing ROW owner of residual contamination (if applicable)(public, highway or railroad ROW)	X
Any maintenance plan enclosed with closure letter	X

State of Wisconsin \ DEPARTMENT OF NATURAL RESOURCES

Jim Doyle, Governor
Matthew J. Frank, Secretary
Gloria L. McCutcheon, Regional Director

Southeast Region Headquarters
2300 N. Dr. Martin Luther King, Jr. Drive
Milwaukee, Wisconsin 53212-3128
FAX 414-263-8606
Telephone 414-263-8500
TTY Access via relay - 711

October 23, 2007

Atlantic Richfield Company
Attn: John Grams
5910 Rice Creek Parkway, Suite 100
St. Paul, MN 55126

Subject: Final Case Closure with Land Use Conditions for the Former Amoco Station #15228, 200 North 35th Street, Milwaukee, WI

FID: 241398960
BRRTS: 03-41-001274
PECFA: 53208-4105-00

Dear Mr. Grams:

On October February 6, 2007, the Wisconsin Department of Natural Resources ("the Department") Closure Committee reviewed the above referenced case for closure. This committee reviews environmental remediation cases for compliance with state laws and standards to maintain consistency in the closure of these cases. On February 8, 2007, you were notified that the Closure Committee had granted conditional closure to this case.

On October 18, 2007, the Department received correspondence indicating that you have complied with the requirements of closure by submitting the groundwater monitoring well abandonment forms.

Based on the correspondence and data provided, it appears that your case meets the requirements of ch. NR 726, Wisconsin Administrative Code. The Department considers this case closed and no further investigation or remediation is required at this time.

GIS Registry

The conditions of case closure set out below in this letter require that your site be listed on the Remediation and Redevelopment Program's GIS Registry. The specific reasons are summarized below:

- Residual soil contamination exists that must be properly managed should it be excavated or removed
- If a structural impediment that obstructs a complete site investigation or cleanup is removed or modified, additional environmental work must be completed
- Pavement, an engineered cover or a soil barrier must be maintained over contaminated soil and the state must approve any changes to this barrier
- Groundwater contamination is present above Chapter NR 140 enforcement standards

Information that was submitted with your closure request application will be included on the GIS Registry. To review the sites on the GIS Registry web page, visit http://dnr.wi.gov/org/aw/rr/gis/index.htm. If your property is listed on the GIS Registry because of remaining contamination and you intend to construct or reconstruct a well, you will need prior Department approval in accordance with s. NR 812.09(4)(w), Wis. Adm. Code. To obtain approval, Form 3300-254 needs to be completed and submitted to the DNR Drinking and Groundwater program's regional water supply specialist. This form can be obtained on-line http://www.dnr.state.wi.us/org/water/dwg/3300254.pdf or at the web address listed above for the GIS Registry.

Structural Impediments

Structural impediments existing at the time of cleanup, a building and gasoline pumps, made complete investigation and remediation of the soil contamination on this property impracticable. Pursuant to s. 292.12(2)(b), Wis. Stats., if the structural impediments on this property that are described above are removed, the property owner shall conduct an investigation of the degree and extent of petroleum contamination. If contamination is found at that time, the Wisconsin Department of Natural Resources shall be immediately notified and the contamination shall be properly remediated in accordance with applicable statutes and rules. If soil in the specific locations described above is excavated, the property owner at the time of excavation must sample and analyze the excavated soil to determine if residual contamination remains. If sampling confirms that contamination is present the property owner at the time of excavation will need to determine whether the material would be considered solid or hazardous waste and ensure that any storage, treatment or disposal is in compliance with applicable statutes and rules. In addition, all current and future owners and occupants of the property need to be aware that excavation of the contaminated soil may pose an inhalation or other direct contact hazard and as a result special precautions may need to be taken during excavation activities to prevent a health threat to humans.

Cover or Barrier

Pursuant to s. 292.12(2)(a), Wis. Stats., the pavement and building foundation that currently exists in the location shown on the attached map shall be maintained in compliance with the attached cap maintenance plan in order to prevent direct contact with residual soil contamination that might otherwise pose a threat to human health. If soil in the specific locations described above is excavated in the future, the property owner at the time of excavation must sample and analyze the excavated soil to determine if residual contamination remains. If sampling confirms that contamination is present the property owner at the time of excavation will need to determine whether the material would be considered solid or hazardous waste and ensure that any storage, treatment or disposal is in compliance with applicable statutes and rules. In addition, all current and future owners and occupants of the property need to be aware that excavation of the contaminated soil may pose an inhalation or other direct contact hazard and as a result special precautions may need to be taken during excavation activities to prevent a health threat to humans.

Prohibited Activities

The following activities are prohibited on any portion of the property where [pavement, a building foundation, soil cover, engineered cap or other barrier] is required as shown on the attached map, unless prior written approval has been obtained from the Wisconsin Department of Natural Resources: 1) removal of the existing barrier; 2) replacement with another barrier; 3) excavating

or grading of the land surface; 4) filling on capped or paved areas; 5) plowing for agricultural cultivation; or 6) construction or placement of a building or other structure.

Remaining Residual Groundwater Contamination

Groundwater impacted by petroleum-related contamination greater than enforcement standards set forth in ch. NR140, Wis. Adm. Code, is present on the contaminated property and off the contaminated property. Off-property owners have been notified of the presence of groundwater contamination. For more detailed information regarding the locations where groundwater samples have been collected (i.e., monitoring well locations) and the associated contaminant concentrations, refer to the Remediation and Redevelopment Program's GIS Registry at http://dnr.wi.gov/org/aw/rr/gis/index.htm.

Vapor Migration

In addition, depending on site-specific conditions, construction over contaminated materials may result in vapor migration into enclosed structures or migration along newly placed underground utility lines. The potential for vapor inhalation and mitigation should be evaluated when planning any future redevelopment, and measures should be taken to ensure the continued protection of public health, safety, welfare and the environment at the site.

The Department appreciates the actions you have taken to investigate and remediate the contamination at this site. If you have any questions or comments, please feel free to contact John J. Hnat at the above address or at (414) 263-8644. Please refer to the FID number at the top of this letter in any future correspondence. Future correspondence should be sent directly to the Remediation and Redevelopment Program Assistant Vicky Stovall (414-263-8688) at the above address.

Sincerely,

James A. Schmidt
Team Supervisor
Southeast Region
Remediation and Redevelopment

Enclosures: Soil Chemical Concentration Map Figure 2
Soil Sample analytical Results Table 1
Impermeable Barrier Maintenance Plan, July 18, 2006

C: James Kasdorf, Delta Environmental
WDNR SER Files

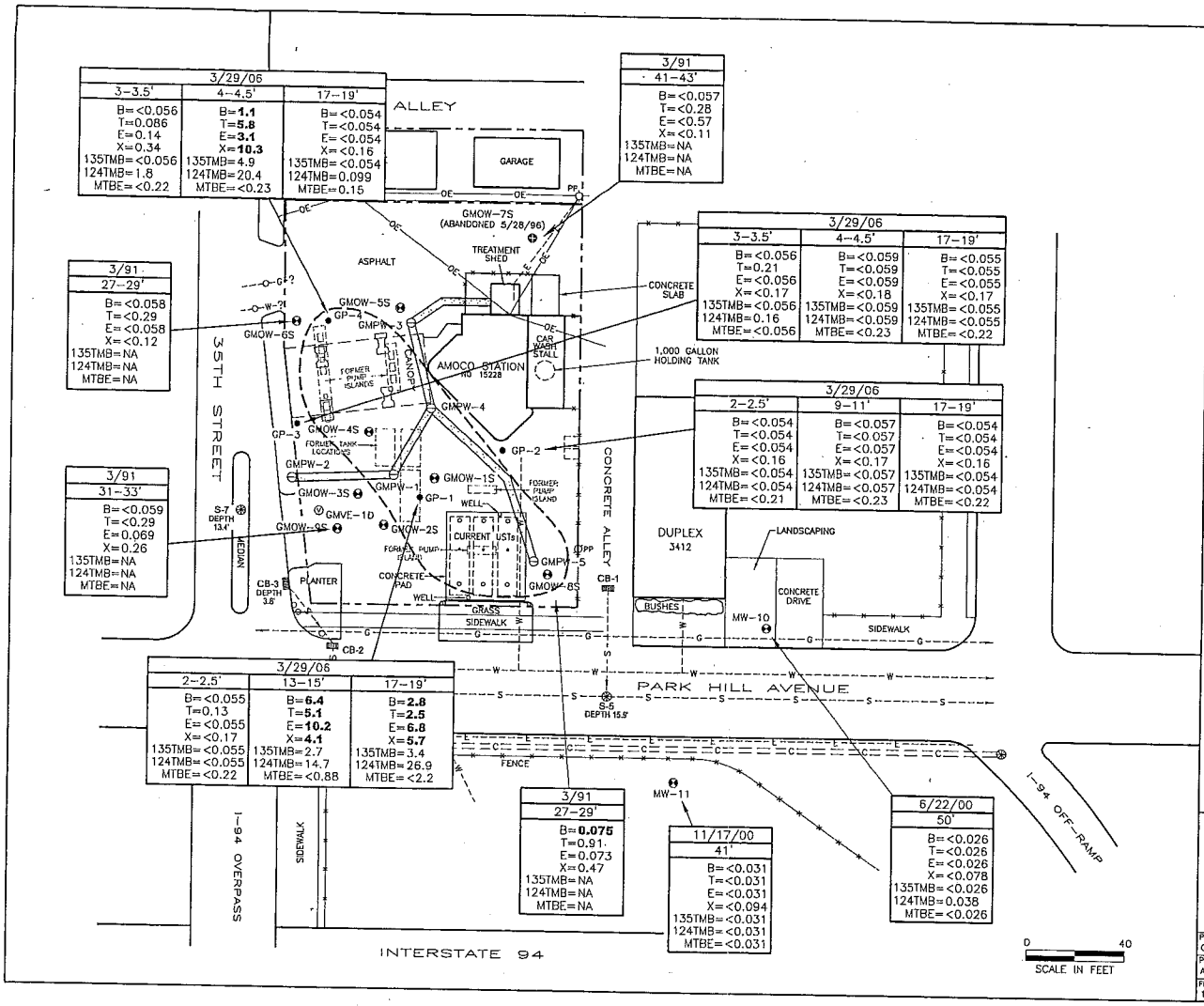

LEGEND

- ABANDONED MONITORING WELL
- MONITORING WELL LOCATION
- PUMPING WELL LOCATION
- VAPOR EXTRACTION WELL
- GEOPROBE BORINGS
- UNDERGROUND STORAGE TANK
- MANHOLE
- CATCH BASIN
- UTILITY POLE
- GAS LINE
- WATER LINE
- STORM/SANITARY SEWER LINE
- ELECTRIC
- CABLE (OPTICAL)
- OVERHEAD ELECTRIC
- TRENCH LOCATION
- PROPERTY LINES

3/91	DATE SAMPLE COLLECTED
27-29'	SAMPLE DEPTH (IN FEET)
B=0.075	BENZENE
T=0.91	TOLUENE
E=0.073	ETHYLBENZENE
X=0.47	XYLENES
135TMB=<0.031	1,3,5-TRIMETHYLBENZENE
124TMB=<0.031	1,2,4-TRIMETHYLBENZENE
MTBE=NA	METHYL TERTIARY BUTYL ETHER

ALL CONCENTRATIONS EXPRESSED IN MILLIGRAMS PER KILOGRAM (mg/kg).

NA = NOT ANALYZED

ESTIMATED IMPACT OF HYDROCARBON-IMPACTED SOIL EXCEEDING W.A.C. CHAPTER NR 720 RESIDUAL CONTAMINANT LEVELS

CONCENTRATIONS DEPICTED IN BOLD TYPE EXCEED TH NR 720 RESIDUAL CONTAMINANT LEVELS (RCLs)

FIGURE 2
SOIL CHEMICAL CONCENTRATION MAP

AMOCO SERVICE STATION NO. 15228
200 NORTH 35TH STREET
MILWAUKEE, WISCONSIN

PROJECT NO.: G022N-RP63	DRAWN BY: DD
PREPARED BY: AM	DATE: 7/20/06
FILE NAME: 15228-06	

Delta Environmental Consultants Inc.

Table 1
Soil Sample Analytical Results
Former Amoco Service Station No. 15228
200 N. 35th Street
Milwaukee, Wisconsin
Delta Project No. G022N

Sample Date	Sample ID	Sample Depth	PID	Analytical Parameters							
		Feet	IUs	Benzene mg/kg	Toluene mg/kg	Ethylbenzene mg/kg	Xylenes mg/kg	1,3,5-TMB mg/kg	1,2,4-TMB mg/kg	MTBE mg/kg	GRO mg/kg
			NR 720 RCL -->	**0.0055**	**1.5**	**2.9**	**4.1**	--	--	--	**100**
			NR 746 SSL -->	*8.5*	*38*	*4.6*	*42*	*11*	*83*	--	--
			EPA Calculated Site-Specific RCL -->		650	400	280	50	29		
3/91	GMOW-6	27 - 29	13	<0.058	<0.29	<0.058	<0.12	NA	NA	NA	<5.0 (1)
3/91	GMOW-7	41 - 43	0	<0.057	<0.28	<0.057	<0.11	NA	NA	NA	<5.0 (1)
3/91	GMOW-8	27 - 29	8	**0.075**	0.91	0.073	0.47	NA	NA	NA	<5.0 (1)
3/91	GMOW-9	31 - 33	210	<0.059	<0.29	0.069	0.26	NA	NA	NA	<5.0 (1)
06/22/00	MW-10	50	0	<0.026	<0.026	<0.026	<0.078	<0.026	0.038	<0.026	<5.2
11/17/00	MW-11	41	0	<0.031	<0.031	<0.031	<0.094	<0.031	<0.031	<0.031	<6.3
03/29/06	GP-1	2 - 2.5	0	<0.055	0.13	<0.055	<0.17	<0.055	<0.055	<0.22	NA
03/29/06	GP-1	13 - 15	635	**6.4**	**5.1**	***10.2***	**4.1**	2.7	14.7	<0.88	NA
03/29/06	GP-1	17 - 19	162	**2.8**	**2.5**	***6.8***	**5.7**	3.4	26.9	<2.2	NA
03/29/06	GP-2	2 - 2.5	0	<0.054	<0.054	<0.054	<0.16	<0.054	<0.054	<0.21	NA
03/29/06	GP-2	9 - 11	0	<0.057	<0.057	<0.057	<0.17	<0.057	<0.057	<0.23	NA
03/29/06	GP-2	17 - 19	0	<0.054	<0.054	<0.054	<0.16	<0.054	<0.054	<0.22	NA
03/29/06	GP-3	3 - 3.5	6.5	<0.056	0.21	<0.056	<0.17	<0.056	0.16	<0.23	NA
03/29/06	GP-3	4 - 4.5	4.6	<0.059	<0.059	<0.059	<0.18	<0.059	<0.059	<0.23	NA
03/29/06	GP-3	17 - 19	0	<0.055	<0.055	<0.055	<0.17	<0.055	<0.055	<0.22	NA
03/29/06	GP-4	3 - 3.5	20.2	<0.056	0.086	0.14	0.34	<0.056	1.8	<0.22	NA
03/29/06	GP-4	4 - 4.5	630	**1.1**	**5.8**	**3.1**	**10.3**	4.9	20.4	<0.23	NA
03/29/06	GP-4	17 - 19	9.5	<0.054	<0.054	<0.054	<0.16	<0.054	0.099	0.15 J	NA

IMPERMEABLE BARRIER MAINTENANCE PLAN

July 18, 2006

Property Located at:

200 North 35th Street
Milwaukee, WI

FID No. 241398960
BRRTS No. 03-41-001274

Lots 11, 12, 13, 14, and 15, in Block 3 of Merrill's Park, in the Southeast ¼ of Section 25, Township 7 North, Range 21 East, in the City and County of Milwaukee, State of Wisconsin.

EXCEPTING that part of said Lots 13, 14, and 15, described as follows: Commencing at the Northwest corner of Lot 13; thence South along the West line of Lots 13, 14, and 15, 105.00 feet to a point on the Southwest corner of said Lot 15; thence East along the South line of said Lot 15, 12 feet to a point; thence Northwesterly to the place of beginning.

Tax Parcel ID No. 401-0758-110-5

Introduction

This document is the Maintenance Plan for a pavement cover and barrier at the above-referenced property in accordance with the requirements of s. NR 724.13(2), Wisconsin Administrative Code. The maintenance activities relate to the paved surfaces occupying the area over the contaminated soil on-site. The contaminated soil is impacted by benzene, toluene, ethylbenzene, and xylene. The location of the paved surfaces to be maintained in accordance with this Maintenance Plan, as well as the impacted soil is identified in the attached map (Exhibit A).

Cover and Building Barrier Purpose

The paved surfaces over the contaminated soil serve as a barrier to prevent direct human contact with residual soil contamination that might otherwise pose a threat to human health. Based on the current and future use of the property, the barrier should function as intended unless disturbed.

Annual Inspection

The paved surfaces overlying the soil and as depicted in Exhibit A will be inspected once a year, normally in the spring after all snow and ice is gone, for deterioration, cracks and other potential problems that can cause exposure to underlying soils. The inspections will be performed to evaluate damage due to

settling, exposure to the weather, wear from traffic, increasing age, and other factors. Any area where soils have become or are likely to become exposed will be documented. A log of the inspections and any repairs will be maintained by the property owner and is included as Exhibit B, Cap Inspection Log. The log will include recommendations for necessary repair of any areas where underlying soils are exposed. Once repairs are completed, they will be documented in the inspection log. A copy of the inspection log will be made available to the Wisconsin Department of Natural Resources ("WDNR") upon request.

Maintenance Activities

If problems are noted during the annual inspections or at any other time during the year, repairs will be scheduled as soon as practical. Repairs can include patching and filling operations or they can include larger resurfacing or construction operations. In the event that necessary maintenance activities expose the underlying soil, the owner must inform maintenance workers of the direct contact exposure hazard and provide them with appropriate personal protection equipment ("PPE"). The owner must also sample any soil that is excavated from the site prior to disposal to ascertain if contamination remains. The soil must be treated, stored and disposed of by the owner in accordance with applicable local, state and federal law.

In the event the paved surfaces overlying the soil are removed or replaced, the replacement barrier must be equally impervious. Any replacement barrier will be subject to the same maintenance and inspection guidelines as outlined in this Maintenance Plan unless indicated otherwise by the WDNR or its successor.

The property owner, in order to maintain the integrity of the paved surfaces, will maintain a copy of this Maintenance Plan on-site and make it available to all interested parties (i.e. on-site employees, contractors, future property owners, etc.) for viewing.

Amendment or Withdrawal of Maintenance Plan

This Maintenance Plan can be amended or withdrawn by the property owner and its successors with the written approval of WDNR.

Contact Information

July 2006

Site Owner and Operator:	Mr. Mohammed Ghaffar Naseem & Co., LLC 200 North 35th Street Milwaukee, WI 53208 Phone 414/839-9671
Responsible Party:	Steven Thomas Remediation Management Project Manager Atlantic Richfield Company 28100 Torch Parkway Warrenville, IL 60555
Consultant:	Rick Carney Adam McIlheran Delta Environmental Consultants, Inc. 17500 West Liberty Lane New Berlin, Wisconsin 53146 Phone 262/789-0254
WDNR:	John Hnat Wisconsin Department of Natural Resources 2300 N. Martin Luther King Drive Milwaukee, WI 53212 Phone 414/263-8644

EXHIBIT B

Cap Inspection Log

Former Amoco Service Station 15228
200 North 35th Street
Milwaukee, WI

Date	Cracks or Damage Visible?	Describe Maintenance Completed	Comments

State of Wisconsin \ DEPARTMENT OF NATURAL RESOURCES

Jim Doyle, Governor
Scott Hassett, Secretary
Gloria L. McCutcheon, Regional Director

Southeast Region Headquarters
2300 N. Dr. Martin Luther King, Jr. Drive
Milwaukee, Wisconsin 53212-3128
FAX 414-263-8606
Telephone 414-263-8500
TTY Access via relay - 711

February 8, 2007

John Grams
Delta Environmental
5910 Rice Creek Parkway, Suite 100
Shoreview, MN 55126

Subject: Conditional Closure Decision with Requirements to Achieve Closure for the Former Amoco Station 15228, 200 North 35th Street, Milwaukee, WI

FID: 241398960
BRRTS: 03-41-001274
PECFA: 53208-4105-00

Dear Mr. Grams:

On February 6, 2007, the Wisconsin Department of Natural Resources ("the Department") reviewed your request for closure of the case described above. The Department reviews environmental remediation cases for compliance with state rules and statutes to maintain consistency in the closure of these cases. After careful review of the closure request, the Department has determined that the petroleum contamination on the site from the former underground storage tanks that was located on the property appears to have been investigated and remediated to the extent practicable under site conditions. Your case meets the screening criteria of s. NR 746.07 or s. NR 746.08, Wis. Adm. Code, and the requirements of ch. NR 726, Wis. Adm. Code and will be closed if the following conditions are satisfied:

1. The groundwater monitoring wells and any other remediation systems at the site must be properly abandoned in compliance with ch. NR 141, Wis. Admin. Code. Documentation of well abandonment must be submitted to this office on Form 3300-5B found at www.dnr.state.wi.us/org/water/dgw/gw within 60-days on receipt of this letter as required in s. NR 726.05(8)(a)1 and s. NR 141.25 Wis. Admin. Code. The Department requires the abandonment of these wells before issuing a final closure letter.

2. Submit a property boundary map annotating the area that will be utilized as the cap for the site. In this case, the total area of the property will be the cap for the site.

When the above conditions have been satisfied, please submit the appropriate documentation (for example, well abandonment forms, disposal receipts, copies of correspondence, etc.) to verify that applicable conditions have been met, and your case will be closed. Your site will be listed on the DNR Remediation and Redevelopment GIS Registry of Closed Remediation Sites. Information that was submitted with your closure request application will be included on the GIS Registry. To review the site on the GIS Registry web page, visit http://maps.dnr.state.wi.us/brrts.

If this is a PECFA site, section 101.143, Wis. Stats., requires that PECFA claimants seeking reimbursement of interest costs, for sites with petroleum contamination, submit a final reimbursement claim within 120 days after they receive a closure letter on their site. For claims not received by the PECFA Program within 120 days of the date of this letter, interest costs after 60 days of the date of this letter will not be eligible for PECFA reimbursement.

Please be aware that the case may be reopened pursuant to s. NR 726.09, Wis. Adm. Code, if additional information regarding site conditions indicates that contamination on or from the site poses a threat to public health, safety, or welfare or to the environment.

If you have any questions or comments, please feel free to contact me at the above address or at (414) 263-8644. Please refer to the FID number at the top of this letter in any future correspondence. Future correspondence should be sent directly to the Remediation and Redevelopment Program Assistant Vicky Stovall (414-263-8688) at the above address.

Sincerely,

John J. Hnat, P. G.
Project Manager\Senior Hydrogeologist
Southeast Region
Remediation and Redevelopment

C: Greg Michael, Commerce, Milwaukee
Adam, McIlheran, Delta Environmental
WDNR SER Files

REEL 4036 IMAG 783

7355111

Document Number

RELEASE AND RIGHT-OF-ENTRY

Document Title

7355111

RECORD 16.00

REGISTER'S OFFICE
Milwaukee County, WI
RECORDED AT 11:50 AM
APR 2 1 1997 783 + 0
REEL 4036 IMAGE 784 nd
REGISTER OF DEEDS

Recording Area

Name and Return Address
Diana L. Tringl
Amoco Corporation
200 East Randolph Drive
Chicago, IL 60601-7125

401-0758-110-5

Parcel Identification Number (PIN)

SS#1522* RK#11419
200 North 35th Street
Milwaukee, Wisconsin

ATTACHMENT #1
LEGAL DESCRIPTION

Lots 11, 12, 13, 14, and 15, in Block 3 of Merrill's Park, in the Southeast ¼ of Section 25, Township 7 North, Range 21 East, in the City and County of Milwaukee, State of Wisconsin.

EXCEPTING that part of said Lots 13, 14, and 15, described as follows:

Commencing at the Northwest corner of Lot 13; thence South along the West line of Lots 13, 14, and 15, 105.00 feet to a point in the Southwest corner of said Lot 15; thence East along the South line of said Lot 15, 12 feet to a point; thence Northwesterly to the place of beginning.

16 00

This information must be completed by submitter: *document title, name & return address, and PIN (if required). Other information such as the granting clauses, legal description, etc may be placed on this first page of the document or may be placed on additional pages of the document. Note: Use of this cover page adds one page to your document and $2.00 to the recording fee. Wisconsin Statutes, 59.517. WRDA 2/96*

Exhibit "C"

REEL 4036 IMAG 784 SS

15228-11419

Milwaukee, Wisconsin

AMOCO

Release and Right-of-Entry
(Continued Operation-Fee)
28-881-628 (3-94)

Know All Men By These Presents That:

Whereas, Amoco Oil Company, a Maryland corporation ("Seller") with offices at 200 East Randolph Drive, Chicago, Illinois 60601 and Naseem & Co., L.L.C. ("Purchaser") whose address is, 200 North 35th Street, Milwaukee, Wisconsin 53208, entered into a Real Estate Contract dated March 31, 1997, (the Contract"), covering certain real estate and the improvements thereon described as set forth in Attachment #1 annexed hereto and made a part hereof (the "Property");

And Whereas, Seller has agreed to sell and Purchaser has agreed to purchase the Property "as is" in its present condition without any representations or warranties regarding its fitness for any purpose;

And Whereas, seller has provided to Purchaser a copy of the environmental assessment performed by or at the request of Amoco, as set forth in the Contract;

And Whereas, Seller has further provided to Purchaser access to and the opportunity to inspect the Property and to perform such soil, groundwater or other tests upon the Property as Purchaser deemed necessary or appropriate;

And Whereas, Purchaser intends to continue use of the Property as a retail gasoline facility;

And Whereas, Seller has agreed to perform certain environmental assessment, monitoring and remediation measures pursuant to the Contract to address hydrocarbon contamination, if any, of the Property resulting from Seller's use prior to the date of transfer of title, and Purchaser has agreed to assume all responsibility and liability for any and all hydrocarbons or other contaminants or regulated substances which occur after the date of transfer of title;

And Whereas, Purchaser and Seller desire to provide a continuing right of access to the Property to allow Seller to perform assessment, monitoring and remediation measures after conveyance of the Property;

Now, Therefore, in consideration of the mutual covenants of the parties and the express undertaking by Seller as set forth in the Contract, the terms of which are by this reference incorporated in full herein:

1. Purchaser, collectively, and jointly and severally, for themselves and on behalf of their agents, employees, heirs, personal representatives, grantees, successors and assigns, (collectively "Purchaser Indemnifying Parties"), hereby release and forever discharge Seller, its parent, affiliates and each of their respective agents, employees, officers, directors, shareholders, successors and assigns (collectively the "Indemnified Seller Parties") from all claims, demands, damages, losses, liabilities, judgments, penalties, suits, actions, costs and expenses whatsoever, that may now exist or hereafter accrue with respect to contamination or alleged contamination of the Property existing at the time of transfer of title or occurring after the date of transfer of title, but not, except as hereinafter set forth, Seller's obligation to perform assessment and remediation measures regarding hydrocarbon contamination of the Property resulting from Seller's use of the Property prior to transfer of title; and further covenant and agree to forever refrain and desist from instituting or asserting against the Indemnified Seller Parties, any claim, demand, action or suit whatsoever, either directly or indirectly, arising or resulting from contamination or alleged contamination of the soil or groundwater of the Property, or from the environmental condition of the Property, except to enforce the remediation provisions of the Contract.

2. For the period of time commencing on the date of transfer of title and ending on the date on which no further remediation activities are required from Seller by the Wisconsin Department of Natural Resources (the Department")* or such sooner time as (i) Purchaser shall materially default in compliance with any applicable environmental laws or regulations, or shall otherwise default in the performance of any material covenant in the Contract relating to environmental contamination, assessment or remediation, or (ii) a material spill, leak or other release of hydrocarbons or other contamination occurs following the date of transfer of title which makes Seller's remedial work significantly more difficult, or significantly increases the cost or extends the time to complete the remedial work (the "Ending Date"), Seller agrees to indemnify and hold harmless Purchaser and Purchaser's heirs, legal representatives and successors (collectively "Indemnified Purchaser Parties"), from and against all claims, demands, damages, losses, judgments, penalties and liabilities which arise as a result of any enforcement action arising from the presence of hydrocarbon contamination on the Property caused by Seller's use thereof prior to the date of transfer of title; provided, however, that (i) Seller's indemnity shall be limited to remediation costs actually incurred by or imposed upon Indemnified Purchaser Parties as a result of such enforcement action, (ii) Indemnified Purchaser Parties shall promptly notify Seller and provide to Seller copies of all notices received by Indemnified Purchaser Parties pertaining to any such enforcement action, and (iii) Indemnified Purchaser Parties shall incur no costs or expenses for remediation without the prior written consent of Seller. A spill, leak or other release shall not be deemed material for purposes of Subsection (ii) above if it is in a location physically removed from any area in which Seller is engaged in monitoring or remediation and such subsequent spill, leak, or release does not contribute to the quantity of product to which Seller's monitoring or remediation work is directed; provided, however, that remediation of any and all such subsequent releases shall be the responsibility solely of Indemnified Purchaser Parties. *(which shall include site closure issued by the Department contingent upon Seller obtaining a well or use deed restriction on the Property, and which well or use deed restriction Purchaser hereby agrees to allow to be placed on the Property) provided such use deed restriction will not affect the present or similar use of the Property and is necessary for issuance of site closure.

3. Pursuant to the Contract, as of the d[illegible] of transfer of title, Purchaser expressly (i) [illegible]med all responsibility and liability for compliance with all environmental la[illegible] and regulations and for any environmental [illegible]essment, inspection, monitoring and remediation relating to or resulting from Purchaser's use of the Property, including maintaining eligibility for reimbursement under applicable state petroleum remediation or reimbursement programs; (ii) agreed at Seller's request to provide to Seller assurance of compliance with all environmental laws and regulations, including but not limited to the results of all future tank and line tightness tests, product inventory data, tank gauging data, and tank leak detection data; (iii) agreed to promptly notify Seller of all leaks, spills or releases of hydrocarbons or other regulated substances which occur or of which Purchaser becomes aware, and to permit Seller to perform product tracing and other reasonable tests and procedures during the period of any assessment or remediation activities by Seller, it being the intent of the parties that Purchaser shall be responsible and liable for any and all releases which occur subsequent to the date of transfer of title. Commencing on the date of transfer of title, Purchaser Indemnifying Parties agree to indemnify and hold harmless the Indemnified Seller Parties from and against all claims, demands, damages, losses, liabilities, judgments, penalties, suits, actions, costs and expenses (including consultants' and attorneys' fees) arising from the presence of hydrocarbon or other contamination occurring after the date of transfer of title; provided, however, that from and after the Ending Date, Purchaser Indemnifying Parties shall indemnify and hold harmless Indemnified Seller Parties from and against all claims, demands, damages, losses, judgments, penalties, suits, actions, costs and expenses (including consultants' and attorneys' fees) arising from all contamination or alleged contamination of the Property.

4. Purchaser hereby grants to Seller, its agents, employees, successors and assigns, the irrevocable right to enter upon the Property, from and after the date of transfer of title, for the purpose of (i) engaging in environmental assessment, inspection, monitoring and remediation, including but not limited to the installation of such facilities and the conduct of such activities as deemed necessary or advisable by Seller, in its sole discretion, or as are required by governmental authorities having jurisdiction, for a period of time required to comply with any applicable environmental laws or regulations affecting the Property and (ii) removing from the Property any property and equipment not sold pursuant to the Contract. Seller shall not be liable for any damages to Purchaser resulting from contamination of the Property existing on the date of transfer of title, or for any interruption or interference with any business or activities being conducted on the Property, or loss of opportunity, or any other loss, damage, costs or expense of any kind whatsoever, caused by the performance of any activities authorized herein; provided, however, Seller shall use reasonable efforts to minimize such interruption or interference. Purchaser agrees to cooperate fully with Seller in the performance of the activities authorized herein so as to minimize the time and expense to Seller, including the grant of access to on-site utilities (e.g., electricity, sewer, and water), if required for such activities; and further agrees that, during the period of any assessment or remediation activities by Seller, no construction or improvements shall be constructed or made on the Property which would impede or restrict access to monitoring wells, remediation or monitoring equipment, or to the hydrocarbon plume or would modify or effect the size, location or nature of the plume, without the prior written consent of Seller, which consent shall not be unreasonably withheld.

5. Purchaser warrants that no promise or inducement has been offered except as set forth herein; that this Release and Right-of-Entry is executed by Purchaser without reliance upon any statement or representation by Seller, its agents or employees, concerning the measure or extent of any contamination or the legal liability therefor; that Purchaser is of legal age, legally competent to execute this Release and Right-of-Entry and accepts full responsibility therefor; that this Release and Right-of-Entry contains the entire agreement between Purchaser and Seller with respect to this matter; and that the terms of this Release and Right-of-Entry are contractual and not merely recital.

This Release And Right-Of-Entry, and each of the covenants herein contained shall run with the land and be binding upon the grantees, assigns and other successors in title or interest of the Purchaser.

Signed And Sealed this 31st day of March, 1997.

WITNESS:

AMOCO OIL COMPANY

By: M. E. McDermed

M. E. McDermed, Manager

Its: Real Estate Administration

WITNESS:

PURCHASER

Naseem & Co. LLC

By: M. Arif

Mohammed Arif Ghaffar, Member

REEL 4036 IMAG 786

STATE OF ILLINOIS)
) SS
COUNTY OF COOK)

Be it remembered that on this 31ST day of MARCH 1997, before me, M. E. DELGADO a NOTARY PUBLIC, personally appeared M. E. McDERMED, _____ OF Amoco Oil Company, a Maryland corporation, who is personally known to me to be the MANAGER, R. E. ADMIN. of said corporation, and the same person who executed the foregoing instrument, and SHE duly acknowledged the execution of the same for and on behalf of and as the act and deed of said corporation.

In witness whereof, I have hereunto set my hand and fixed my seal the day and year above written.

Maria E. Delgado

OFFICIAL SEAL
MARIA E. DELGADO
NOTARY PUBLIC, STATE OF ILLINOIS
MY COMMISSION EXPIRES 4-1-2000

My commission expires on 4-1, 2000.

STATE OF WISCONSIN)
) SS
COUNTY OF MILWAUKEE)

The foregoing instrument was acknowledged before me this 31st day of March, 1997, by Mohammed Arif ~~and~~ Ghaffar, ~~husband and wife.~~

Witness my hand and official seal.

My commission expires on 10/21/00.

NOTARY PUBLIC
STEPHEN NADOLNY
STATE OF WISCONSIN

DRAFTED By: M.E. DELGADO

Page 3 - **Release and Right-of-Entry** (Continued Operation - Fee
For Purchaser
Mohammed Arif Ghaffar

Plat of Survey

Known as 200 North 35th Street, in the City of Milwaukee, Wisconsin.
Lots 11, 12, 13, 14 and 15, EXCEPTING that part of Lots 13, 14 and 15, which is bounded and described as follows: Commencing at the Northwest corner of Lot 13; thence South along the West line of Lots 13, 14 and 15 aforesaid 105.00 ft. to a point; thence East along the South line of Lot 14 aforesaid 12.00 ft. to a point; thence Northwesterly to the point of beginning, all in Block 3 in MERRILL'S PARK, being a Subdivision of a part of the SE 1/4 of Section 25, T 7 N, R 21 E, in the City of Milwaukee, Milwaukee County, Wisconsin

JUNE 18, 1977

SURVEY NO. 116532-S

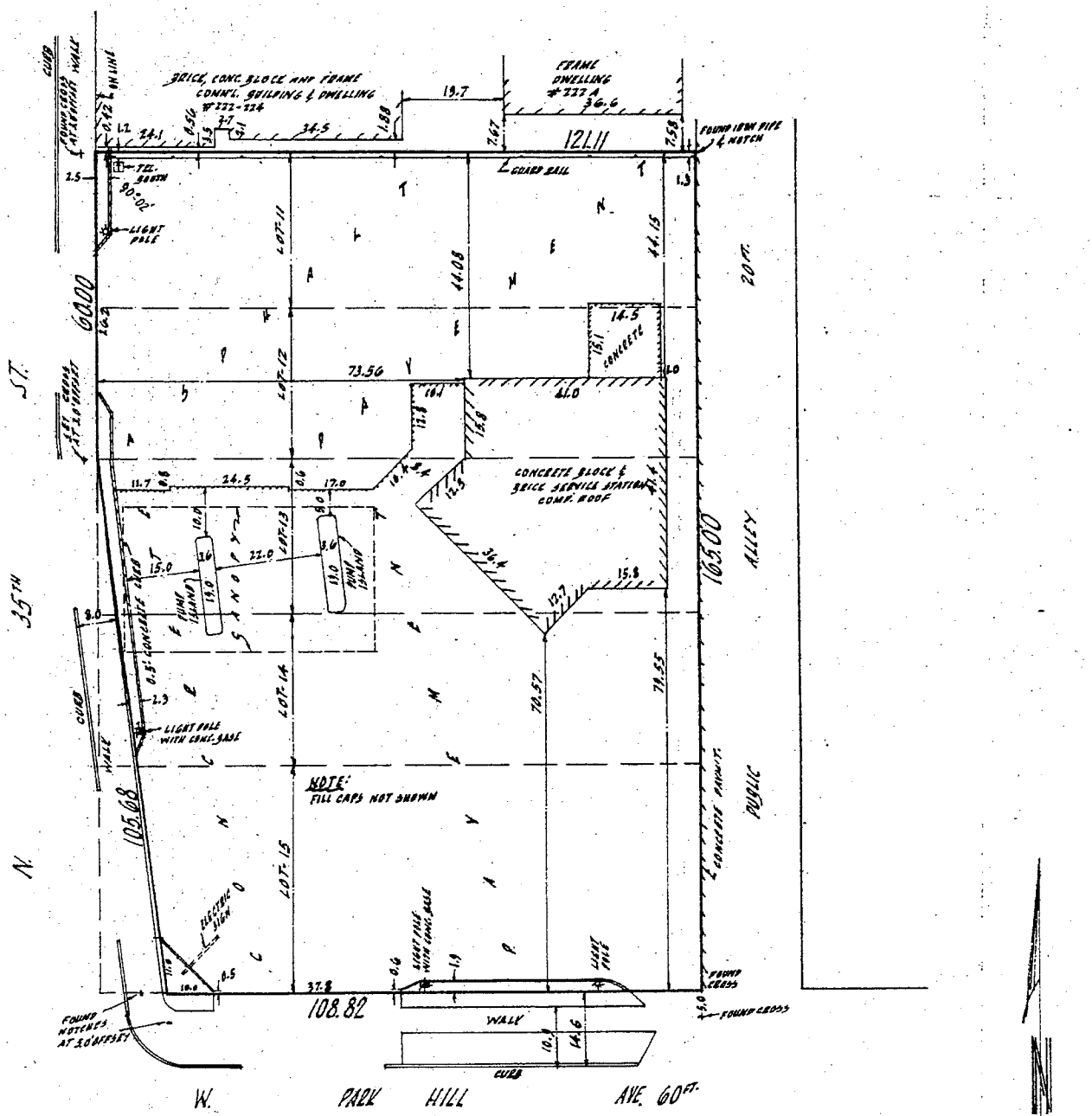

Attn John Walsh
SS15228
200 N. 35th St
Milw, WIS

AMOCO OIL CO.
MAINTENANCE DEPT.
9101 N. 107TH STREET
MILWAUKEE, WI 53224

I Certify that I have surveyed the above described property (Property), and the above map is a true representation thereof and shows the size and location of the Property, its exterior boundaries, the location and dimensions of all visible structures thereon, boundary fences, apparent easements and roadways and visible encroachments, if any.

This survey is made for the exclusive use of the present owners of the Property, and also those who purchase, mortgage, or guarantee the title thereto, within one (1) year from date hereof.

Kenneth E Berke
SURVEYOR

WISCONSIN KENNETH E. BERKE S-107 BROOKFIELD WIS. LAND SURVEYOR

national survey & engineering
3470 north 127th street • p.o. box 444 • brookfield, wisconsin, 53005 • phone 414 / 781-1000

SS. # 15228

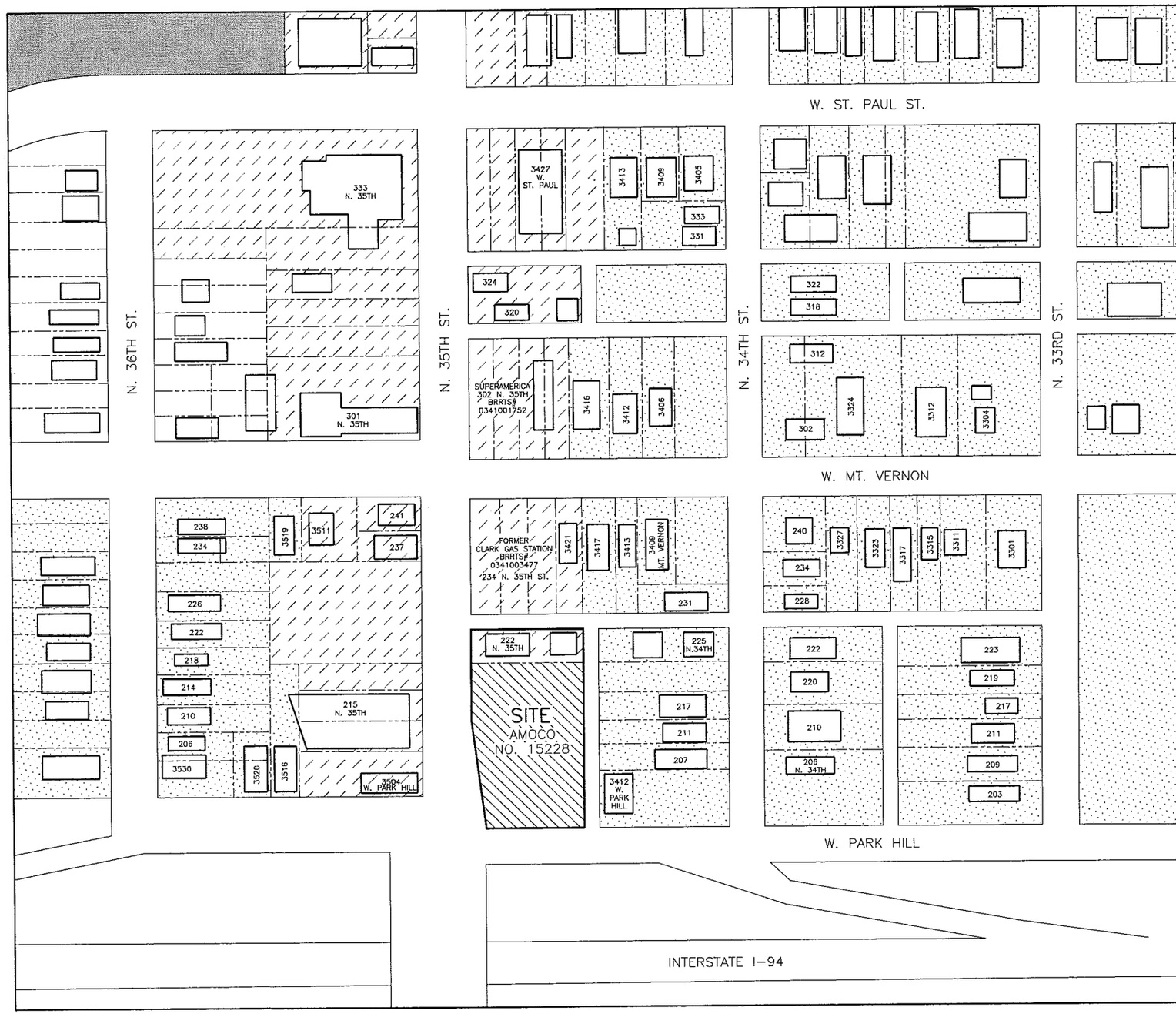

LEGEND:

- PLATTED LOT LINES
- APPROXIMATE LOCATIONS OF BUILDINGS
- COMMERCIAL
- PARK
- RESIDENTIAL

North

0 100

APPROX. SCALE FEET

FIGURE 1

SITE VICINITY MAP
AMOCO SERVICE STATION NO. 15228
200 NORTH 35TH STREET
MILWAUKEE, WISCONSIN

PROJECT NO.	PREPARED BY	DRAWN BY
G022N	AM	DD
DATE	REVIEWED BY	FILE NAME
5/4/05		15228-100

Delta Environmental Consultants, Inc.

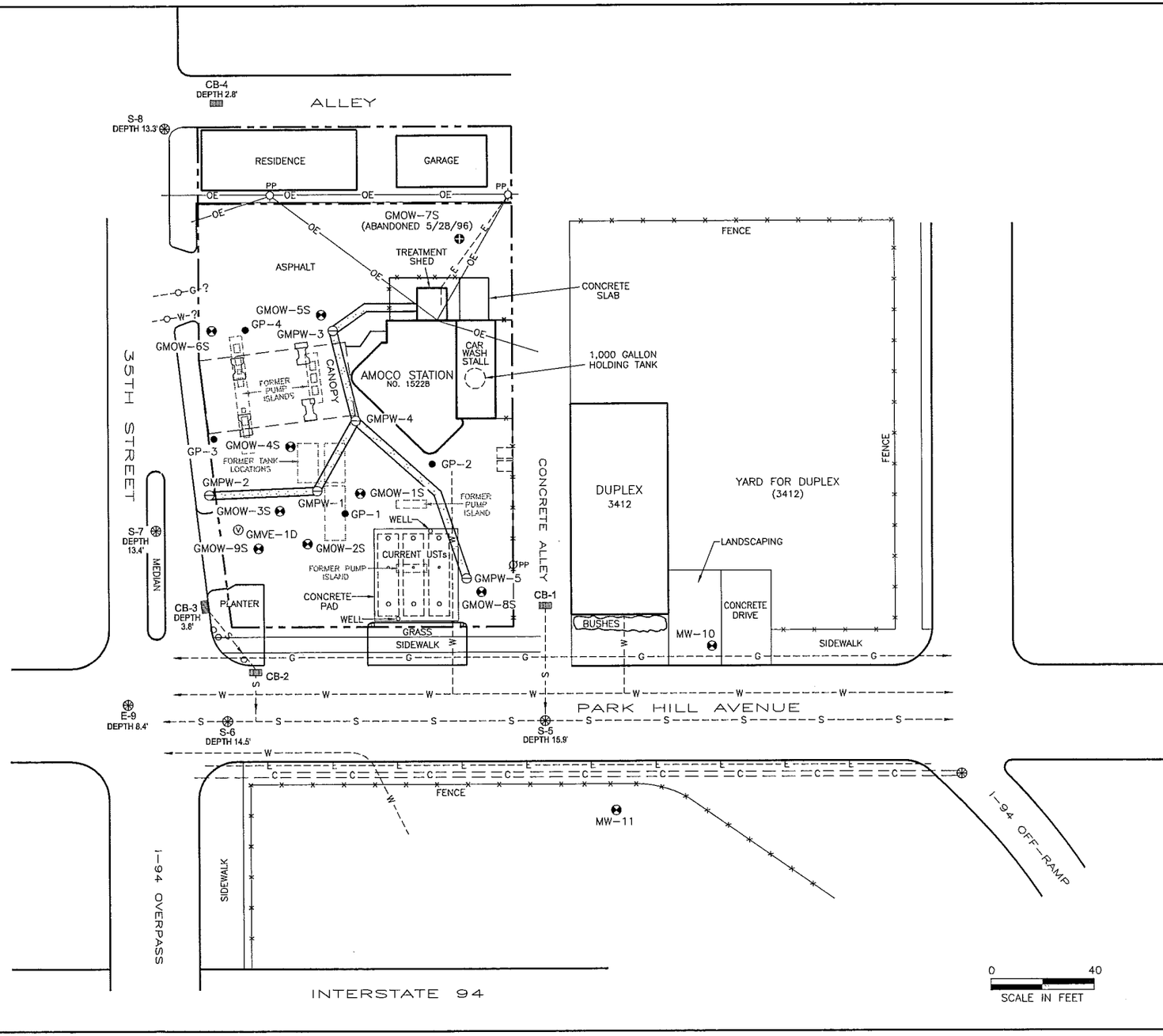

NORTH

LEGEND

- ABANDONED MONITORING WELL
- MONITORING WELL LOCATION
- PUMPING WELL LOCATION
- VAPOR EXTRACTION WELL
- GEOPROBE BORINGS
- UNDERGROUND STORAGE TANK
- MANHOLE
- CATCH BASIN
- PP UTILITY POLE
- G GAS LINE
- W WATER LINE
- S STORM/SANITARY SEWER LINE
- E ELECTRIC
- C CABLE (OPTICAL)
- OE OVERHEAD ELECTRIC
- TRENCH LOCATION
- PROPERTY LINES

FIGURE 1
SITE MAP

AMOCO SERVICE STATION NO. 15228
200 NORTH 35TH STREET
MILWAUKEE, WISCONSIN

PROJECT NO.: G022N-RP63	DRAWN BY: DD
PREPARED BY: AM	DATE: 7/20/06
FILE NAME: 15228-06	

Delta Environmental Consultants Inc.

Table 2
Groundwater Analytical Results Summary
Former Amoco Service Station No. 15228
200 N. 35th Street
Milwaukee, Wisconsin
Delta Project No. G022N

GMOW-1S

Date Sampled	Analytical Parameters																	Bio-Parameters		
	Benzene	Toluene	Ethyl-benzene	Xylenes	Total TMBs	MTBE	n-Butyl-benzene	sec-Butyl-benzene	Chloro-form	Isopropyl-benzene	Isopropyl-ether	p-Isopropyl-toluene	Naph-thalene	n-Propyl-benzene	Dissolved Lead	GRO	DRO	DO	REDOX	(Fe^{3+})
	µg/L	µg/L	µg/L	µg/L	µg/L	µg/L	µg/L	µg/L	µg/L	µg/L	µg/L	µg/L	µg/L	µg/L	µg/L	µg/L	µg/L	ppm	millivolts	ppm
NR 140 PAL -->	0.5	200	140	1000	96	12	--	--	0.6	--	--	--	8	--	1.5	--	--			
NR 140 ES -->	**5**	**1000**	**700**	**10000**	**480**	**60**	--	--	**6**	--	--	--	**40**	--	**15**	--	--			
01/28/91	START UP SVE SYSTEM																			
02/15/91	START UP INTERIM GWR/T SYSTEM (GMPW-1)																			
03/15/91	FP	FP	FP	FP	FP	FP	FP	FP	FP	FP	FP	FP	FP	FP	FP	FP	FP	NM	NM	NM
6/91	OLD UST SYSTEM REMOVED. CURRENT SYSTEM INSTALLED. Approx. 1,000 cu. yds. of soil excavated.																			
10/22/91	FP	FP	FP	FP	FP	FP	FP	FP	FP	FP	FP	FP	FP	FP	FP	FP	FP	NM	NM	NM
01/24/92	FP	FP	FP	FP	FP	FP	FP	FP	FP	FP	FP	FP	FP	FP	FP	FP	FP	NM	NM	NM
02/04/92	START UP EXPANDED GWR/T SYSTEM (GMPW-1, GMPW-4, AND GMPW-5)																			
04/10/92	FP	FP	FP	FP	FP	FP	FP	FP	FP	FP	FP	FP	FP	FP	FP	FP	FP	NM	NM	NM
06/18/93	FP	FP	FP	FP	FP	FP	FP	FP	FP	FP	FP	FP	FP	FP	FP	FP	FP	NM	NM	NM
07/08/93	FP	FP	FP	FP	FP	FP	FP	FP	FP	FP	FP	FP	FP	FP	FP	FP	FP	NM	NM	NM
09/23/94	**5200**	**2400**	300	3300	**9300**	<80	NA	NA	NA	NA	NA	NA	NA	NA	NA	42000	NA	NM	NM	NM
12/21/94	FP	FP	FP	FP	FP	FP	FP	FP	FP	FP	FP	FP	FP	FP	FP	FP	FP	NM	NM	NM
03/29/95	FP	FP	FP	FP	FP	FP	FP	FP	FP	FP	FP	FP	FP	FP	FP	FP	FP	NM	NM	NM
06/13/95	FP	FP	FP	FP	FP	FP	FP	FP	FP	FP	FP	FP	FP	FP	FP	FP	FP	NM	NM	NM
06/95	DISCONTINUE GWR/T SYSTEM FOR EVALUATION																			
09/08/95	FP	FP	FP	FP	FP	FP	FP	FP	FP	FP	FP	FP	FP	FP	FP	FP	FP	NM	NM	NM
12/15/95	FP	FP	FP	FP	FP	FP	FP	FP	FP	FP	FP	FP	FP	FP	FP	FP	FP	NM	NM	NM
05/13/96	FP	FP	FP	FP	FP	FP	FP	FP	FP	FP	FP	FP	FP	FP	FP	FP	FP	NM	NM	NM
06/12/96	STARTUP UPGRADED VACUMM ENHANCED GWR/T SYSTEM																			
10/14/96	FP	FP	FP	FP	FP	FP	FP	FP	FP	FP	FP	FP	FP	FP	FP	FP	FP	NM	NM	NM
10/96	BEGIN EFR PROGRAM																			
11/96	DISCONTINUE VACUMM ENHANCED GWR/T SYSTEM																			
03/11/97	FP	FP	FP	FP	FP	FP	FP	FP	FP	FP	FP	FP	FP	FP	FP	FP	FP	NM	NM	NM
10/28/97	FP	FP	FP	FP	FP	FP	FP	FP	FP	FP	FP	FP	FP	FP	FP	FP	FP	NM	NM	NM
07/31/98	FP	FP	FP	FP	FP	FP	FP	FP	FP	FP	FP	FP	FP	FP	FP	FP	FP	NM	NM	NM
01/29/99	FP	FP	FP	FP	FP	FP	FP	FP	FP	FP	FP	FP	FP	FP	FP	FP	FP	NM	NM	NM
02/99	DISCONTINUE EFR PROGRAM																			
10/04/99	FP	FP	FP	FP	FP	FP	FP	FP	FP	FP	FP	FP	FP	FP	FP	FP	FP	NM	NM	NM
04/18/00	**256**	706	309	1174	**4479**	<15	NA	NA	NA	NA	NA	NA	NA	NA	NA	17400	NA	1.7	-155	NM
10/09/00	FP	FP	FP	FP	FP	FP	FP	FP	FP	FP	FP	FP	FP	FP	FP	FP	FP	NM	NM	NM
05/08/01	**160**	360	340	1100	**3900**	<16	NA	NA	NA	NA	NA	NA	NA	NA	NA	18000	NA	0.3	-109	NM
10/03/01	**71**	190	230	690	**2860**	<6.4	NA	NA	NA	NA	NA	NA	NA	NA	NA	11000	NA	0.4	-021	10+
10/03/01 D	**88**	200	250	720	**2730**	<6.4	NA	NA	NA	NA	NA	NA	NA	NA	NA	NA	NA			
04/03/02	**84**	200	320	780	**3750**	<8.0	NA	NA	NA	NA	NA	NA	NA	NA	NA	16000	NA	0.3	-123	10
04/03/02 D	**86**	200	320	770	**3640**	<8.0	NA	NA	NA	NA	NA	NA	NA	NA	NA	NA	NA			
10/16/02	FP	FP	FP	FP	FP	FP	FP	FP	FP	FP	FP	FP	FP	FP	FP	FP	FP	NM	NM	NM
04/25/03	**84**	280	380	690	**4150**	<40	NA	NA	NA	NA	NA	NA	NA	NA	NA	15000	NA	1.0	-137	6.0
04/25/03 D	**120**	490	570	1000	**5490**	**440**	NA	NA	NA	NA	NA	NA	NA	NA	NA	24000	NA			
10/20/03	**94**	250	280	520	**3870**	<40	NA	NA	NA	NA	NA	NA	NA	NA	NA	NA	NA	1.3	-154	6.0
10/20/03 D	**110**	270	300	540	**3640**	<40	NA	NA	NA	NA	NA	NA	NA	NA	NA	NA	NA			
03/27/06	**54.0**	181	269	354	**3761**	140	NA	NA	NA	NA	NA	NA	NA	NA	NA	NA	NA	NM	NM	NM
03/27/06 D	**55.7**	200	318	385	**3441**	43.6	NA	NA	NA	NA	NA	NA	NA	NA	NA	NA	NA			

Table 2
Groundwater Analytical Results Summary
Former Amoco Service Station No. 15228
200 N. 35th Street
Milwaukee, Wisconsin
Delta Project No. G022N

GMOW-2S

Date Sampled	Analytical Parameters																	Bio-Parameters		
	Benzene	Toluene	Ethyl-benzene	Xylenes	Total TMBs	MTBE	n-Butyl-benzene	sec-Butyl-benzene	Chloro-form	Isopropyl-benzene	Isopropyl-ether	p-Isopropyl-toluene	Naph-thalene	n-Propyl-benzene	Dissolved Lead	GRO	DRO	DO	REDOX	(Fe^{3+})
	µg/L	µg/L	µg/L	µg/L	µg/L	µg/L	µg/L	µg/L	µg/L	µg/L	µg/L	µg/L	µg/L	µg/L	µg/L	µg/L	µg/L	ppm	millivolts	ppm
NR 140 PAL -->	0.5	200	140	1000	96	12	--	--	0.6	--	--	--	8	--	1.5	--	--			
NR 140 ES -->	**5**	**1000**	**700**	**10000**	**480**	**60**	**--**	**--**	**6**	**--**	**--**	**--**	**40**	**--**	**15**	**--**	**--**			
01/28/91	START UP SVE SYSTEM																			
02/15/91	START UP INTERIM GWR/T SYSTEM (GMPW-1)																			
03/15/91	**1600**	280	<1	30	NA	**180**	NA	NA	NA	NA	NA	NA	NA	NA	<20	NA	NA	NM	NM	<0.006
6/91	OLD UST SYSTEM REMOVED. CURRENT SYSTEM INSTALLED. Approx. 1,000 cu. yds. of soil excavated.																			
10/22/91	**14**	<5	<1	<2	<1.0	<5	NA	NA	NA	NA	NA	NA	NA	NA	<10	<500(1)	NA	NM	NM	NM
01/24/92	<1	<1	<1	<2	<1.0	<4	NA	NA	NA	NA	NA	NA	NA	NA	NA	<10	NA	NM	NM	NM
02/04/92	START UP EXPANDED GWR/T SYSTEM (GMPW-1, GMPW-4, AND GMPW-5)																			
04/10/92	1.5	11	<1	8.3	11.2	<4	NA	NA	NA	NA	NA	NA	NA	NA	NA	68	NA	NM	NM	NM
06/18/93	<1	<1	<1	11	11	<4	NA	NA	NA	NA	NA	NA	NA	NA	NA	59	NA	NM	NM	NM
07/08/93	<0.4	<0.6	2.6	31	13.6	<1	NA	NA	NA	NA	NA	NA	NA	NA	NA	NA	NA	NM	NM	NM
12/27/93	<1	<1	<1	<2	6.4	<4	NA	NA	NA	NA	NA	NA	NA	NA	NA	<50	NA	NM	NM	NM
03/07/94	**28**	8.2	3.1	110	**480**	<4	NA	NA	NA	NA	NA	NA	NA	NA	NA	2300	NA	NM	NM	NM
06/09/94	<1	<1	<1	2.3	43	<4	NA	NA	NA	NA	NA	NA	NA	NA	NA	260	NA	NM	NM	NM
09/23/94	**110**	<1	<1	35	27.7	<4	NA	NA	NA	NA	NA	NA	NA	NA	NA	560	NA	NM	NM	NM
12/21/94	**180**	5.6	12	35	71	<4	NA	NA	NA	NA	NA	NA	NA	NA	NA	1200	NA	NM	NM	NM
03/29/95	**82**	4.3	19	12	28.3	17	NA	NA	NA	NA	NA	NA	NA	NA	NA	790	NA	NM	NM	NM
06/13/95	<1	<1	<1	<2	<1.0	<4	NA	NA	NA	NA	NA	NA	NA	NA	NA	<50	NA	NM	NM	NM
06/95	DISCONTINUE GWR/T SYSTEM FOR EVALUATION																			
09/08/95	**100**	3.7	19	21	61.2	<4	NA	NA	NA	NA	NA	NA	NA	NA	NA	1000	NA	4.0	NM	3.0
12/15/95	**110**	4.9	26	14	111.9	<4	NA	NA	NA	NA	NA	NA	NA	NA	NA	1500	NA	1.5	-059	3.0
05/13/96	**40**	<1	18	13	58	12	NA	NA	NA	NA	NA	NA	NA	NA	NA	480	NA	1.2	-068	5.0
06/12/96	STARTUP UPGRADED VACUMM ENHANCED GWR/T SYSTEM																			
10/14/96	<2	<2	<2	<4	<2.0	<2	NA	NA	NA	NA	NA	NA	NA	NA	NA	<100	NA	2.4	084	0.4
10/96	BEGIN EFR PROGRAM																			
11/96	DISCONTINUE VACUMM ENHANCED GWR/T SYSTEM																			
03/11/97	**18**	<1	11	14	100	2	3	1	<1	<1	12	<1	24	46	NA	NA	1400	0.6	-064	3.0
03/11/97 D	**17**	<1	13	15	110	<1	NA	NA	NA	NA	NA	NA	NA	NA	NA	NA	700			
10/28/97	**8.9**	4.5	16	7.1	74	13	NA	NA	NA	NA	NA	NA	NA	NA	NA	430	NA	0.7	-102	8.0
10/28/97 D	**9.6**	3.3	14	6.5	57	18	NA	NA	NA	NA	NA	NA	NA	NA	NA	320	NA			
07/31/98	<1	<1	<1	<2	<1.0	<4	NA	NA	NA	NA	NA	NA	NA	NA	NA	<100	NA	1.1	280	0.3
01/29/99	4	<1	7.3	3.6	22	6.1	NA	NA	NA	NA	NA	NA	NA	NA	NA	220	NA	1.5	-038	2.0
02/99	DISCONTINUE EFR PROGRAM																			
10/04/99	0.22	0.52	1.87	<0.55	1.02	<0.30	NA	NA	NA	NA	NA	NA	NA	NA	NA	<50	NA	1.9	-040	NM
10/04/99 D	0.22	0.50	1.02	<0.55	0.52	<0.30	NA	NA	NA	NA	NA	NA	NA	NA	NA	<50	NA			
10/09/00	0.25	<0.20	1.3	2.3	9.24	<1.9	NA	NA	NA	NA	NA	NA	NA	NA	NA	64	NA	0.2	026	0.2
05/08/01	<0.13	<0.20	13	12	94.4	<0.16	NA	NA	NA	NA	NA	NA	NA	NA	NA	730	NA	1.5	147	NM
10/03/01	<0.13	<0.20	5.1	3.7	18.7	<0.24	NA	NA	NA	NA	NA	NA	NA	NA	NA	210	NA	1.0	087	4.5
04/03/02	<0.13	<0.20	8.8	4.4	50.4	3.2	NA	NA	NA	NA	NA	NA	NA	NA	NA	540	NA	0.7	-034	2.0
10/20/03	<1.0	12	4.3	<3.0	1.4	<4.0	NA	NA	NA	NA	NA	NA	NA	NA	NA	NA	NA	1.6	-113	3.0
03/27/06	<1.0	3.7	2.6	<3.0	21.0	<4.0	NA	NA	NA	NA	NA	NA	NA	NA	NA	NA	NA	NM	NM	NM

Table 2
Groundwater Analytical Results Summary
Former Amoco Service Station No. 15228
200 N. 35th Street
Milwaukee, Wisconsin
Delta Project No. G022N

GMOW-3S

Date Sampled	Analytical Parameters																	Bio-Parameters		
	Benzene	Toluene	Ethyl-benzene	Xylenes	Total TMBs	MTBE	n-Butyl-benzene	sec-Butyl-benzene	Chloro-form	Isopropyl-benzene	Isopropyl-ether	p-Isopropyl-toluene	Naph-thalene	n-Propyl-benzene	Dissolved Lead	GRO	DRO	DO	REDOX	(Fe^{3+})
	µg/L	µg/L	µg/L	µg/L	µg/L	µg/L	µg/L	µg/L	µg/L	µg/L	µg/L	µg/L	µg/L	µg/L	µg/L	µg/L	µg/L	ppm	millivolts	ppm
NR 140 PAL -->	0.5	200	140	1000	96	12	--	--	0.6	--	--	--	8	--	1.5	--	--			
NR 140 ES -->	**5**	**1000**	**700**	**10000**	**480**	**60**	**--**	**--**	**6**	**--**	**--**	**--**	**40**	**--**	**15**	**--**	**--**			
01/28/91	**START UP SVE SYSTEM**																			
02/15/91	**START UP INTERIM GWR/T SYSTEM (GMPW-1)**																			
03/15/91	FP	FP	FP	FP	FP	FP	FP	FP	FP	FP	FP	FP	FP	FP	FP	FP	FP	NM	NM	NM
6/91	**OLD UST SYSTEM REMOVED. CURRENT SYSTEM INSTALLED. Approx. 1,000 cu. yds. of soil excavated.**																			
10/22/91	FP	FP	FP	FP	FP	FP	FP	FP	FP	FP	FP	FP	FP	FP	FP	FP	FP	NM	NM	NM
01/24/92	FP	FP	FP	FP	FP	FP	FP	FP	FP	FP	FP	FP	FP	FP	FP	FP	FP	NM	NM	NM
02/04/92	**START UP EXPANDED GWR/T SYSTEM (GMPW-1, GMPW-4, AND GMPW-5)**																			
04/10/92	FP	FP	FP	FP	FP	FP	FP	FP	FP	FP	FP	FP	FP	FP	FP	FP	FP	NM	NM	NM
06/18/93	**57**	220	220	**1500**	**10500**	<200	NA	NA	NA	NA	NA	NA	NA	NA	NA	31000	NA	NM	NM	NM
09/23/94	**160**	180	21	140	**1390**	<20	NA	NA	NA	NA	NA	NA	NA	NA	NA	6800	NA	NM	NM	NM
12/21/94	**150**	170	21	110	**610**	<8	NA	NA	NA	NA	NA	NA	NA	NA	NA	5300	NA	NM	NM	NM
03/29/95	**170**	180	42	170	**1026**	28	NA	NA	NA	NA	NA	NA	NA	NA	NA	4500	NA	NM	NM	NM
06/13/95	<1	75	<1	20	143	<4	NA	NA	NA	NA	NA	NA	NA	NA	NA	1900 HB	NA	NM	NM	NM
06/95	**DISCONTINUE GWR/T SYSTEM FOR EVALUATION**																			
09/08/95	4.7	90	3	22	250	<4	NA	NA	NA	NA	NA	NA	NA	NA	NA	3000	NA	2.0	NM	0.0
12/15/95	<1	9.7	<1	3.4	28.4	<4	NA	NA	NA	NA	NA	NA	NA	NA	NA	360 HB	NA	2.0	-108	0.6
05/13/96	<1	<1	<1	<2	<1.0	<4	NA	NA	NA	NA	NA	NA	NA	NA	NA	<50	NA	2.6	077	0.8
06/12/96	**STARTUP UPGRADED VACUMM ENHANCED GWR/T SYSTEM**																			
10/14/96	<2	<2	<2	<4	11	<2	NA	NA	NA	NA	NA	NA	NA	NA	NA	910	NA	1.3	040	0.4
10/96	**BEGIN EFR PROGRAM**																			
11/96	**DISCONTINUE VACUMM ENHANCED GWR/T SYSTEM**																			
10/28/97	<1	<1	<1	<2	<1.0	<4	NA	NA	NA	NA	NA	NA	NA	NA	NA	<50	NA	3.2	034	0.2
07/31/98	<1	<1	<1	<2	<1.0	<4	NA	NA	NA	NA	NA	NA	NA	NA	NA	<100	NA	1.5	258	0.1
01/29/99	<1	<1	1.4	8.1	14.7	<4	NA	NA	NA	NA	NA	NA	NA	NA	NA	<100	NA	2.1	281	0.1
02/99	**DISCONTINUE EFR PROGRAM**																			
10/09/00	<0.13	<0.20	<0.22	<0.23	<0.29	<0.16	NA	NA	NA	NA	NA	NA	NA	NA	NA	<50	NA	4.9	203	0.0
05/08/01	NS	NS	NS	NS	NS	NS	NA	NA	NA	NA	NA	NA	NA	NA	NA	NS	NS	4.6	094	NM
10/16/02	<0.13	<0.20	<0.22	<0.23	<0.29	<0.16	NA	NA	NA	NA	NA	NA	NA	NA	NA	<50	NA	5.6	043	NM
10/20/03	<1.0	<1.0	<1.0	<3.0	<1.0	<4.0	NA	NA	NA	NA	NA	NA	NA	NA	NA	NA	NA	7.3	-063	1.0
03/27/06	<1.0	7.8	<1.0	<3.0	<1.0	<4.0	NA	NA	NA	NA	NA	NA	NA	NA	NA	NA	NA	NM	NM	NM

Table 2
Groundwater Analytical Results Summary
Former Amoco Service Station No. 15228
200 N. 35th Street
Milwaukee, Wisconsin
Delta Project No. G022N

GMOW-4S

Date Sampled	Analytical Parameters																	Bio-Parameters		
	Benzene	Toluene	Ethyl-benzene	Xylenes	Total TMBs	MTBE	n-Butyl-benzene	sec-Butyl-benzene	Chloro-form	Isopropyl-benzene	Isopropyl-ether	p-Isopropyl-toluene	Naph-thalene	n-Propyl-benzene	Dissolved Lead	GRO	DRO	DO	REDOX	(Fe^{3+})
	µg/L	µg/L	µg/L	µg/L	µg/L	µg/L	µg/L	µg/L	µg/L	µg/L	µg/L	µg/L	µg/L	µg/L	µg/L	µg/L	µg/L	ppm	millivolts	ppm
NR 140 PAL -->	0.5	200	140	1000	96	12	--	--	0.6	--	--	--	8	--	1.5	--	--			
NR 140 ES -->	**5**	**1000**	**700**	**10000**	**480**	**60**	--	--	**6**	--	--	--	**40**	--	**15**	--	--			
01/28/91	START UP SVE SYSTEM																			
02/15/91	START UP INTERIM GWR/T SYSTEM (GMPW-1)																			
03/15/91	FP	FP	FP	FP	FP	FP	FP	FP	FP	FP	FP	FP	FP	FP	FP	FP	FP	NM	NM	NM
6/91	OLD UST SYSTEM REMOVED. CURRENT SYSTEM INSTALLED. Approx. 1,000 cu. yds. of soil excavated.																			
10/22/91	FP	FP	FP	FP	FP	FP	FP	FP	FP	FP	FP	FP	FP	FP	FP	FP	FP	NM	NM	NM
01/24/92	FP	FP	FP	FP	FP	FP	FP	FP	FP	FP	FP	FP	FP	FP	FP	FP	FP	NM	NM	NM
02/04/92	START UP EXPANDED GWR/T SYSTEM (GMPW-1, GMPW-4, AND GMPW-5)																			
04/10/92	FP	FP	FP	FP	FP	FP	FP	FP	FP	FP	FP	FP	FP	FP	FP	FP	FP	NM	NM	NM
06/18/93	FP	FP	FP	FP	FP	FP	FP	FP	FP	FP	FP	FP	FP	FP	FP	FP	FP	NM	NM	NM
09/23/94	**57**	340	40	310	**2765**	**99**	NA	NA	NA	NA	NA	NA	NA	NA	NA	15000	NA	NM	NM	NM
12/21/94	<20	380	<20	220	**4200**	<80	NA	NA	NA	NA	NA	NA	NA	NA	NA	38000	NA	NM	NM	NM
06/13/95	**71**	190	80	140	**1035**	**67**	NA	NA	NA	NA	NA	NA	NA	NA	NA	10000	NA	NM	NM	NM
06/95	DISCONTINUE GWR/T SYSTEM FOR EVALUATION																			
09/08/95	4.4	56	37	30	473	31	NA	NA	NA	NA	NA	NA	NA	NA	NA	4700	NA	3.0	NM	5.0
12/15/95	**17**	130	47	81	**509**	**150**	NA	NA	NA	NA	NA	NA	NA	NA	NA	6600	NA	0.9	-093	3.5
05/13/96	**62**	170	51	140	350	48	NA	NA	NA	NA	NA	NA	NA	NA	NA	7600	NA	1.1	-176	5.0
06/12/96	STARTUP UPGRADED VACUMM ENHANCED GWR/T SYSTEM																			
10/14/96	**64**	<50	24	<100	220	**120**	NA	NA	NA	NA	NA	NA	NA	NA	NA	3300	NA	0.4	-061	1.2
10/96	BEGIN EFR PROGRAM																			
11/96	DISCONTINUE VACUMM ENHANCED GWR/T SYSTEM																			
03/11/97	**22**	3	22	14	150	5	59	35	<1	32	<1	18	2	130	NA	NA	3700	0.3	-108	8.0
10/28/97	**110**	120	47	110	150	**66**	NA	NA	NA	NA	NA	NA	NA	NA	NA	2100	NA	1.1	-137	10.0
07/31/98	**10**	1.8	3.1	3.4	20.2	**120**	NA	NA	NA	NA	NA	NA	NA	NA	NA	2800	NA	0.9	191	10+
07/31/98 D	**11**	<1	<1	<2	17	**100**	NA	NA	NA	NA	NA	NA	NA	NA	NA	3600	NA			
01/29/99	**14**	72	2	4.7	25.3	**370**	NA	NA	NA	NA	NA	NA	NA	NA	NA	2200	NA	1.3	-074	9.0
01/29/99 D	**13**	60	1.8	3.9	22.6	**340**	NA	NA	NA	NA	NA	NA	NA	NA	NA	1800	NA			
02/99	DISCONTINUE EFR PROGRAM																			
10/04/99	**149**	58.3	11.4	26.67	68.2	**216**	NA	NA	NA	NA	NA	NA	NA	NA	NA	2250	NA	1.9	-194	NM
04/18/00	**54**	112	8.81	10.05	43.25	23.6	NA	NA	NA	NA	NA	NA	NA	NA	NA	2310	NA	0.7	-134	NM
04/18/00 D	**56.9**	111	9.22	11.53	45.53	23.8										2360	NA			
10/09/00	**130**	2.1	23	40	89	58	NA	NA	NA	NA	NA	NA	NA	NA	NA	3300	NA	0.2	-119	10.0
10/09/00 D	**130**	2.0	23	36	84	58	NA	NA	NA	NA	NA	NA	NA	NA	NA	3400	NA			
05/08/01	<0.65	<1.0	1.1	1.8	3.0	24	NA	NA	NA	NA	NA	NA	NA	NA	NA	1700	NA	1.4	002	NM
05/08/01 D	<0.65	<1.0	<1.1	1.3	2.2	24	NA	NA	NA	NA	NA	NA	NA	NA	NA	NA	NA			
10/03/01	**94**	0.76	13	15	30	<5.4	NA	NA	NA	NA	NA	NA	NA	NA	NA	2200	NA	0.5	-018	10+
04/03/02	2.1	<0.40	0.72	1.5	<0.88	28	NA	NA	NA	NA	NA	NA	NA	NA	NA	4300	NA	1.1	-086	4.0
10/16/02	<0.13	<0.20	<0.22	<0.23	<0.29	6.6	NA	NA	NA	NA	NA	NA	NA	NA	NA	1800	NA	0.5	-099	NM
10/16/02 D	<0.13	<0.20	<0.22	0.24	<0.29	4.0	NA	NA	NA	NA	NA	NA	NA	NA	NA	1700	NA			
04/25/03	**260**	**1800**	13	130	31	<4.0	NA	NA	NA	NA	NA	NA	NA	NA	NA	3200	NA	1.2	-128	5.0
10/20/03	FP	FP	FP	FP	FP	FP	FP	FP	FP	FP	FP	FP	FP	FP	FP	FP	FP	NM	NM	NM
03/27/06	**6.2**	79.4	<5.0	21.7	29.7	<20.0	NA	NA	NA	NA	NA	NA	NA	NA	NA	NA	NA	NM	NM	NM

Table 2
Groundwater Analytical Results Summary
Former Amoco Service Station No. 15228
200 N. 35th Street
Milwaukee, Wisconsin
Delta Project No. G022N

GMOW-5S

Date Sampled	Analytical Parameters																	Bio-Parameters		
	Benzene	Toluene	Ethyl-benzene	Xylenes	Total TMBs	MTBE	n-Butyl-benzene	sec-Butyl-benzene	Chloro-form	Isopropyl-benzene	Isopropyl-ether	p-Isopropyl-toluene	Naph-thalene	n-Propyl-benzene	Dissolved Lead	GRO	DRO	DO	REDOX	(Fe^{3+})
	µg/L	µg/L	µg/L	µg/L	µg/L	µg/L	µg/L	µg/L	µg/L	µg/L	µg/L	µg/L	µg/L	µg/L	µg/L	µg/L	µg/L	ppm	millivolts	ppm
NR 140 PAL -->	0.5	200	140	1000	96	12	--	--	0.6	--	--	--	8	--	1.5	--	--			
NR 140 ES -->	**5**	**1000**	**700**	**10000**	**480**	**60**	**--**	**--**	**6**	**--**	**--**	**--**	**40**	**--**	**15**	**--**	**--**			
01/28/91	**START UP SVE SYSTEM**																			
02/15/91	**START UP INTERIM GWR/T SYSTEM (GMPW-1)**																			
03/15/91	FP	FP	FP	FP	FP	FP	FP	FP	FP	FP	FP	FP	FP	FP	FP	FP	FP	NM	NM	NM
6/91	**OLD UST SYSTEM REMOVED. CURRENT SYSTEM INSTALLED. Approx. 1,000 cu. yds. of soil excavated.**																			
10/22/91	FP	FP	FP	FP	FP	FP	FP	FP	FP	FP	FP	FP	FP	FP	FP	FP	FP	NM	NM	NM
01/24/92	**2400**	**12000**	**5300**	3800	**12100**	<400	NA	NA	NA	NA	NA	NA	NA	NA	NA	160000	NA	NM	NM	NM
02/04/92	**START UP EXPANDED GWR/T SYSTEM (GMPW-1, GMPW-4, AND GMPW-5)**																			
06/18/93	FP	FP	FP	FP	FP	FP	FP	FP	FP	FP	FP	FP	FP	FP	FP	FP	FP	NM	NM	NM
12/27/93	<1	6.1	1.2	8	48	<4	NA	NA	NA	NA	NA	NA	NA	NA	NA	300	NA	NM	NM	NM
03/07/94	<1	1.2	<1	2.3	28.2	<4	NA	NA	NA	NA	NA	NA	NA	NA	NA	180	NA	NM	NM	NM
06/09/94	2.2	<1	<1	<2	7.1	<4	NA	NA	NA	NA	NA	NA	NA	NA	NA	100	NA	NM	NM	NM
09/23/94	<1	<1	<1	<2	<1.0	<4	NA	NA	NA	NA	NA	NA	NA	NA	NA	<50	NA	NM	NM	NM
12/21/94	<1	<1	<1	3.5	23.7	<4	NA	NA	NA	NA	NA	NA	NA	NA	NA	220	NA	NM	NM	NM
03/29/95	<1	<1	<1	<2	<1.0	<4	NA	NA	NA	NA	NA	NA	NA	NA	NA	<50	NA	NM	NM	NM
06/13/95	<1	<1	<1	<2	<1.0	<4	NA	NA	NA	NA	NA	NA	NA	NA	NA	<50	NA	NM	NM	NM
06/95	**DISCONTINUE GWR/T SYSTEM FOR EVALUATION**																			
09/08/95	<1	<1	<1	<2	<1.0	<4	NA	NA	NA	NA	NA	NA	NA	NA	NA	<50	NA	3.0	NM	0.0
12/15/95	<1	2.6	<1	<2	<1.0	<4	NA	NA	NA	NA	NA	NA	NA	NA	NA	<50	NA	5.0	134	0.6
05/13/96	<1	<1	<1	<2	<1.0	<4	NA	NA	NA	NA	NA	NA	NA	NA	NA	<50	NA	3.7	023	0.6
06/12/96	**STARTUP UPGRADED VACUMM ENHANCED GWR/T SYSTEM**																			
10/14/96	<2	<2	<2	<4	<2.0	<2	NA	NA	NA	NA	NA	NA	NA	NA	NA	<100	NA	1.8	021	0.6
10/96	**BEGIN EFR PROGRAM**																			
11/96	**DISCONTINUE VACUMM ENHANCED GWR/T SYSTEM**																			
03/11/97	<1	<1	<1	<3	<1.0	<1	<1	<1	<1	<1	<1	<1	<1	<1	NA	NA	650	9.2	120	1.0
10/28/97	<1	<1	<1	<2	<1.0	<4	NA	NA	NA	NA	NA	NA	NA	NA	NA	<50	NA	4.6	020	0.3
07/31/98	<1	<1	<1	<2	<1.0	<4	NA	NA	NA	NA	NA	NA	NA	NA	NA	<100	NA	3.2	130	0.0
01/29/99	<1	<1	<1	<2	<1.0	<4	NA	NA	NA	NA	NA	NA	NA	NA	NA	<100	NA	2.0	-063	0.2
02/99	**DISCONTINUE EFR PROGRAM**																			
04/18/00	<0.15	<0.4	<0.5	<0.4	<0.4	<0.3	NA	NA	NA	NA	NA	NA	NA	NA	NA	<50	NA	2.4	-007	1.0
10/09/00	NS	NS	NS	NS	NS	NS	NA	NA	NA	NA	NA	NA	NA	NA	NA	NS	NS	4.7	281	0.0
05/08/01	NS	NS	NS	NS	NS	NS	NA	NA	NA	NA	NA	NA	NA	NA	NA	NS	NS	6.7	021	NM
04/03/02	0.17	0.23	<0.22	<0.23	0.28	<0.16	NA	NA	NA	NA	NA	NA	NA	NA	NA	<50	NA	8.4	018	2.0
10/20/03	<1.0	<1.0	<1.0	<3.0	<1.0	<4.0	NA	NA	NA	NA	NA	NA	NA	NA	NA	NA	NA	7.9	-036	0.3
03/27/06	<1.0	<1.0	<1.0	<3.0	<1.0	<4.0	NA	NA	NA	NA	NA	NA	NA	NA	NA	NA	NA	NM	NM	NM

Table 2
Groundwater Analytical Results Summary
Former Amoco Service Station No. 15228
200 N. 35th Street
Milwaukee, Wisconsin
Delta Project No. G022N

GMOW-6S

Date Sampled	Analytical Parameters																	Bio-Parameters		
	Benzene	Toluene	Ethyl-benzene	Xylenes	Total TMBs	MTBE	n-Butyl-benzene	sec-Butyl-benzene	Chloro-form	Isopropyl-benzene	Isopropyl-ether	p-Isopropyl-toluene	Naph-thalene	n-Propyl-benzene	Dissolved Lead	GRO	DRO	DO	REDOX	(Fe^{3+})
	µg/L	µg/L	µg/L	µg/L	µg/L	µg/L	µg/L	µg/L	µg/L	µg/L	µg/L	µg/L	µg/L	µg/L	µg/L	µg/L	µg/L	ppm	millivolts	ppm
NR 140 PAL -->	0.5	200	140	1000	96	12	--	--	0.6	--	--	--	8	--	1.5	--	--			
NR 140 ES -->	**5**	**1000**	**700**	**10000**	**480**	**60**	**--**	**--**	**6**	**--**	**--**	**--**	**40**	**--**	**15**	**--**	**--**			
01/28/91	**START UP SVE SYSTEM**																			
02/15/91	**START UP INTERIM GWR/T SYSTEM (GMPW-1)**																			
03/15/91	<1	<5	<1	<2	NA	<5	NA	NA	NA	NA	NA	NA	NA	NA	<2	NA	NA	NM	NM	<0.006
6/91	**OLD UST SYSTEM REMOVED. CURRENT SYSTEM INSTALLED. Approx. 1,000 cu. yds. of soil excavated.**																			
10/22/91	<1	<5	<1	<2	<1.0	<5	NA	NA	NA	NA	NA	NA	NA	NA	<2	<500	NA	NM	NM	NM
01/24/92	**98**	6.1	4.3	16	1.3	11	NA	NA	NA	NA	NA	NA	NA	NA	NA	630	NA	NM	NM	NM
02/04/92	**START UP EXPANDED GWR/T SYSTEM (GMPW-1, GMPW-4, AND GMPW-5)**																			
04/10/92	<1	<1	<1	<2	<1.0	<4	NA	NA	NA	NA	NA	NA	NA	NA	NA	<50	NA	NM	NM	NM
06/18/93	<1	<1	<1	<2	<1.0	<4	NA	NA	NA	NA	NA	NA	NA	NA	NA	<50	NA	NM	NM	NM
12/27/93	<1	<1	<1	<2	<1.0	<4	NA	NA	NA	NA	NA	NA	NA	NA	NA	<50	NA	NM	NM	NM
03/07/94	<1	<1	<1	<2	<1.0	<4	NA	NA	NA	NA	NA	NA	NA	NA	NA	<50	NA	NM	NM	NM
06/09/94	<1	<1	<1	<2	<1.0	<4	NA	NA	NA	NA	NA	NA	NA	NA	NA	<50	NA	NM	NM	NM
12/21/94	<1	<1	<1	<2	<1.0	<4	NA	NA	NA	NA	NA	NA	NA	NA	NA	<50	NA	NM	NM	NM
03/29/95	<1	<1	<1	<2	1.5	56	NA	NA	NA	NA	NA	NA	NA	NA	NA	58	NA	NM	NM	NM
06/13/95	<1	<1	<1	<2	<1.0	<4	NA	NA	NA	NA	NA	NA	NA	NA	NA	<50	NA	NM	NM	NM
06/95	**DISCONTINUE GWR/T SYSTEM FOR EVALUATION**																			
12/15/95	<1	<1	<1	<2	<1.0	<4	NA	NA	NA	NA	NA	NA	NA	NA	NA	<50	NA	5.4	118	0.1
05/13/96	<1	<1	<1	<2	<1.0	<4	NA	NA	NA	NA	NA	NA	NA	NA	NA	<50	NA	1.3	-109	2.0
06/12/96	**STARTUP UPGRADED VACUMM ENHANCED GWR/T SYSTEM**																			
10/14/96	<2	<2	<2	<4	<2.0	<2	NA	NA	NA	NA	NA	NA	NA	NA	NA	<100	NA	1.2	-037	4.1
10/96	**BEGIN EFR PROGRAM**																			
11/96	**DISCONTINUE VACUMM ENHANCED GWR/T SYSTEM**																			
03/11/97	<1	<1	<1	<3	<1.0	<1	<1	<1	1	<1	<1	<1	<1	<1	NA	NA	800	4.1	047	2.0
10/28/97	<1	<1	<1	<2	<1.0	<4	NA	NA	NA	NA	NA	NA	NA	NA	NA	<50	NA	4.1	-039	0.1
07/31/98	<1	<1	<1	<2	<1.0	<4	NA	NA	NA	NA	NA	NA	NA	NA	NA	<100	NA	1.1	187	0.0
01/29/99	<1	<1	1.4	8.6	55.7	<4	NA	NA	NA	NA	NA	NA	NA	NA	NA	<100	NA	2.1	-034	7.0
02/99	**DISCONTINUE EFR PROGRAM**																			
04/18/00	<0.15	0.664	<0.5	<0.4	0.506	<0.3	NA	NA	NA	NA	NA	NA	NA	NA	NA	<50	NA	1.9	-077	NM
10/09/00	NS	NS	NS	NS	NS	NS	NA	NA	NA	NA	NA	NA	NA	NA	NA	NS	NS	0.2	-236	5.0
05/08/01	NS	NS	NS	NS	NS	NS	NA	NA	NA	NA	NA	NA	NA	NA	NA	NS	NS	0.9	015	NM
04/03/02	0.17	0.60	0.37	2.0	1.3	<0.16	NA	NA	NA	NA	NA	NA	NA	NA	NA	<50	NA	0.5	-097	10
04/25/03	<1	<1	<1	<3	<1	<4	NA	NA	NA	NA	NA	NA	NA	NA	NA	<100	NA	4.6	-045	4.0
10/20/03	<1.0	<1.0	<1.0	<3.0	<1.0	<4.0	NA	NA	NA	NA	NA	NA	NA	NA	NA	NA	NA	4.7	-131	4.0
03/27/06	<5.0	211	<5.0	<15.0	<5.0	<20.0	NA	NA	NA	NA	NA	NA	NA	NA	NA	NA	NA	NM	NM	NM

GMOW-7S

Dry well, abandoned by Delta May 28, 1996.

Table 2
Groundwater Analytical Results Summary
Former Amoco Service Station No. 15228
200 N. 35th Street
Milwaukee, Wisconsin
Delta Project No. G022N

GMOW-8S

Date Sampled	Analytical Parameters																	Bio-Parameters		
	Benzene	Toluene	Ethyl-benzene	Xylenes	Total TMBs	MTBE	n-Butyl-benzene	sec-Butyl-benzene	Chloro-form	Isopropyl-benzene	Isopropyl-ether	p-Isopropyl-toluene	Naph-thalene	n-Propyl-benzene	Dissolved Lead	GRO	DRO	DO	REDOX	(Fe^{3+})
	µg/L	µg/L	µg/L	µg/L	µg/L	µg/L	µg/L	µg/L	µg/L	µg/L	µg/L	µg/L	µg/L	µg/L	µg/L	µg/L	µg/L	ppm	millivolts	ppm
NR 140 PAL -->	0.5	200	140	1000	96	12	--	--	0.6	--	--	--	8	--	1.5	--	--			
NR 140 ES -->	**5**	**1000**	**700**	**10000**	**480**	**60**	**--**	**--**	**6**	**--**	**--**	**--**	**40**	**--**	**15**	**--**	**--**			
01/28/91	START UP SVE SYSTEM																			
02/15/91	START UP INTERIM GWR/T SYSTEM (GMPW-1)																			
03/15/91	**11**	7	<1	<2	NA	**150**	NA	NA	NA	NA	NA	NA	NA	NA	NA	NA	NA	NM	NM	NM
6/91	OLD UST SYSTEM REMOVED. CURRENT SYSTEM INSTALLED. Approx. 1,000 cu. yds. of soil excavated.																			
10/22/91	**110**	120	<1	18	38	**430**	NA	NA	NA	NA	NA	NA	NA	NA	<2	800(1)	NA	NM	NM	NM
01/24/92	**95**	31	1.1	4.3	3	**160**	NA	NA	NA	NA	NA	NA	NA	NA	NA	710	NA	NM	NM	NM
02/04/92	START UP EXPANDED GWR/T SYSTEM (GMPW-1, GMPW-4, AND GMPW-5)																			
04/10/92	DRY																			
06/18/93	**67**	3.9	<1	<2	5.3	**190**	NA	NA	NA	NA	NA	NA	NA	NA	NA	260	NA	NM	NM	NM
12/27/93	<1	22	38	150	169	8.8	NA	NA	NA	NA	NA	NA	NA	NA	NA	520	NA	NM	NM	NM
03/04/94	**28**	11	<1	<2	18	<4	NA	NA	NA	NA	NA	NA	NA	NA	NA	170	NA	NM	NM	NM
06/09/94	**110**	130	<1	29	54	<4	NA	NA	NA	NA	NA	NA	NA	NA	NA	630	NA	NM	NM	NM
09/23/94	FP	FP	FP	FP	FP	FP	FP	FP	FP	FP	FP	FP	FP	FP	FP	FP	FP	NM	NM	NM
12/21/94	FP	FP	FP	FP	FP	FP	FP	FP	FP	FP	FP	FP	FP	FP	FP	FP	FP	NM	NM	NM
03/29/95	FP	FP	FP	FP	FP	FP	FP	FP	FP	FP	FP	FP	FP	FP	FP	FP	FP	NM	NM	NM
06/13/95	FP	FP	FP	FP	FP	FP	FP	FP	FP	FP	FP	FP	FP	FP	FP	FP	FP	NM	NM	NM
06/95	DISCONTINUE GWR/T SYSTEM FOR EVALUATION																			
09/08/95	FP	FP	FP	FP	FP	FP	FP	FP	FP	FP	FP	FP	FP	FP	FP	FP	FP	NM	NM	NM
12/15/95	FP	FP	FP	FP	FP	FP	FP	FP	FP	FP	FP	FP	FP	FP	FP	FP	FP	NM	NM	NM
05/13/96	FP	FP	FP	FP	FP	FP	FP	FP	FP	FP	FP	FP	FP	FP	FP	FP	FP	NM	NM	NM
06/12/96	STARTUP UPGRADED VACUMM ENHANCED GWR/T SYSTEM																			
10/14/96	FP	FP	FP	FP	FP	FP	FP	FP	FP	FP	FP	FP	FP	FP	FP	FP	FP	NM	NM	NM
10/96	BEGIN EFR PROGRAM																			
11/96	DISCONTINUE VACUMM ENHANCED GWR/T SYSTEM																			
03/11/97	**390**	84	25	146	**1290**	10	210	30	<1	29	21	19	**90**	120	FP	NA	5900	0.3	-093	7.0
10/28/97	FP	FP	FP	FP	FP	FP	FP	FP	FP	FP	FP	FP	FP	FP	FP	FP	FP	NM	NM	NM
07/31/98	FP	FP	FP	FP	FP	FP	FP	FP	FP	FP	FP	FP	FP	FP	FP	FP	FP	NM	NM	NM
01/29/99	FP	FP	FP	FP	FP	FP	FP	FP	FP	FP	FP	FP	FP	FP	FP	FP	FP	NM	NM	NM
02/99	DISCONTINUE EFR PROGRAM																			
10/04/99	FP	FP	FP	FP	FP	FP	FP	FP	FP	FP	FP	FP	FP	FP	FP	FP	FP	NM	NM	NM
04/18/00	FP	FP	FP	FP	FP	FP	FP	FP	FP	FP	FP	FP	FP	FP	FP	FP	FP	NM	NM	NM
10/09/00	FP	FP	FP	FP	FP	FP	FP	FP	FP	FP	FP	FP	FP	FP	FP	FP	FP	NM	NM	NM
05/08/01	FP	FP	FP	FP	FP	FP	FP	FP	FP	FP	FP	FP	FP	FP	FP	FP	FP	NM	NM	NM
10/03/01	FP	FP	FP	FP	FP	FP	FP	FP	FP	FP	FP	FP	FP	FP	FP	FP	FP	NM	NM	NM
04/03/02	FP	FP	FP	FP	FP	FP	FP	FP	FP	FP	FP	FP	FP	FP	FP	FP	FP	NM	NM	NM
10/16/02	FP	FP	FP	FP	FP	FP	FP	FP	FP	FP	FP	FP	FP	FP	FP	FP	FP	NM	NM	NM
04/25/03	FP	FP	FP	FP	FP	FP	FP	FP	FP	FP	FP	FP	FP	FP	FP	FP	FP	NM	NM	NM
10/20/03	FP	FP	FP	FP	FP	FP	FP	FP	FP	FP	FP	FP	FP	FP	FP	FP	FP	NM	NM	NM
03/27/06	**851**	**2150**	277	3350	**8540**	**109**	NA	NA	NA	NA	NA	NA	NA	NA	NA	NA	NA	NM	NM	NM

Table 2
Groundwater Analytical Results Summary
Former Amoco Service Station No. 15228
200 N. 35th Street
Milwaukee, Wisconsin
Delta Project No. G022N

GMOW-9S

Date Sampled	Analytical Parameters																	Bio-Parameters		
	Benzene	Toluene	Ethyl-benzene	Xylenes	Total TMBs	MTBE	n-Butyl-benzene	sec-Butyl-benzene	Chloro-form	Isopropyl-benzene	Isopropyl-ether	p-Isopropyl-toluene	Naph-thalene	n-Propyl-benzene	Dissolved Lead	GRO	DRO	DO	REDOX	(Fe^{3+})
	µg/L	µg/L	µg/L	µg/L	µg/L	µg/L	µg/L	µg/L	µg/L	µg/L	µg/L	µg/L	µg/L	µg/L	µg/L	µg/L	µg/L	ppm	millivolts	ppm
NR 140 PAL -->	0.5	200	140	1000	96	12	--	--	0.6	--	--	--	8	--	1.5	--	--			
NR 140 ES -->	**5**	**1000**	**700**	**10000**	**480**	**60**	**--**	**--**	**6**	**--**	**--**	**--**	**40**	**--**	**15**	**--**	**--**			
01/28/91	**START UP SVE SYSTEM**																			
02/15/91	**START UP INTERIM GWR/T SYSTEM (GMPW-1)**																			
03/15/91	**970**	**6400**	690	**4500**	NA	<500	NA	NA	NA	NA	NA	NA	NA	NA	NA	NA	NA	NM	NM	NM
6/91	**OLD UST SYSTEM REMOVED. CURRENT SYSTEM INSTALLED. Approx. 1,000 cu. yds. of soil excavated.**																			
10/22/91	<100	<500	200	**2500**	**1620**	<500	NA	NA	NA	NA	NA	NA	NA	NA	<2	38000(1)	NA	NM	NM	NM
01/24/92	**29**	100	12	600	**5200**	<4	NA	NA	NA	NA	NA	NA	NA	NA	NA	39000	NA	NM	NM	NM
02/04/92	**START UP EXPANDED GWR/T SYSTEM (GMPW-1, GMPW-4, AND GMPW-5)**																			
04/10/92	<2	15	<2	11	**790**	<8	NA	NA	NA	NA	NA	NA	NA	NA	NA	3400	NA	NM	NM	NM
06/18/93	<1	<1	<1	<2	<1.0	<4	NA	NA	NA	NA	NA	NA	NA	NA	NA	<50	NA	NM	NM	NM
07/08/93	<0.4	<0.6	<0.8	<1.3	<0.7	<1	NA	NA	NA	NA	NA	NA	NA	NA	NA	NA	NA	NM	NM	NM
12/27/93	**33**	23	5.8	170	**2360**	<20	NA	NA	NA	NA	NA	NA	NA	NA	NA	8100	NA	NM	NM	NM
03/04/94	<1	<1	<1	1.3	19.2	<4	NA	NA	NA	NA	NA	NA	NA	NA	NA	64	NA	NM	NM	NM
06/09/94	**210**	31	79	230	45	<4	NA	NA	NA	NA	NA	NA	NA	NA	NA	1300	NA	NM	NM	NM
09/23/94	**180**	38	16	65	108	<4	NA	NA	NA	NA	NA	NA	NA	NA	NA	1100	NA	NM	NM	NM
12/21/94	<1	<1	<1	<2	13.6	<4	NA	NA	NA	NA	NA	NA	NA	NA	NA	68	NA	NM	NM	NM
03/29/95	<1	<1	<1	<2	<1.0	<4	NA	NA	NA	NA	NA	NA	NA	NA	NA	<50	NA	NM	NM	NM
06/13/95	<1	<1	<1	<2	<1.0	<4	NA	NA	NA	NA	NA	NA	NA	NA	NA	<50	NA	NM	NM	NM
06/95	**DISCONTINUE GWR/T SYSTEM FOR EVALUATION**																			
09/08/95	<1	<1	<1	<2	<1.0	<4	NA	NA	NA	NA	NA	NA	NA	NA	NA	<50	NA	4.0	NM	0.0
12/15/95	<1	<1	<1	<2	<1.0	<4	NA	NA	NA	NA	NA	NA	NA	NA	NA	<50	NA	6.0	-058	1.0
05/13/96	<1	<1	<1	<2	<1.0	<4	NA	NA	NA	NA	NA	NA	NA	NA	NA	<50	NA	5.2	NM	0.2
06/12/96	**STARTUP UPGRADED VACUMM ENHANCED GWR/T SYSTEM**																			
10/14/96	<2	<2	<2	<4	<2.0	<2	NA	NA	NA	NA	NA	NA	NA	NA	NA	<100	NA	3.1	087	0.4
10/96	**BEGIN EFR PROGRAM**																			
11/96	**DISCONTINUE VACUMM ENHANCED GWR/T SYSTEM**																			
03/11/97	<1	<1	<1	<3	1	<1	1	<1	<1	<1	<1	<1	<1	<1	NA	NA	310	9.5	181	1.0
10/28/97	<1	<1	<1	<2	<1.0	<4	NA	NA	NA	NA	NA	NA	NA	NA	NA	<50	NA	4.2	-014	0.1
07/31/98	<1	<1	<1	<2	<1.0	<4	NA	NA	NA	NA	NA	NA	NA	NA	NA	<100	NA	5.8	270	1.0
01/29/99	<1	<1	<1	<2	<1.0	<4	NA	NA	NA	NA	NA	NA	NA	NA	NA	<100	NA	2.8	254	0.1
02/99	**DISCONTINUE EFR PROGRAM**																			
04/18/00	<0.15	<0.4	<0.5	<0.4	<0.4	<0.3	NA	NA	NA	NA	NA	NA	NA	NA	NA	<50	NA	2.8	-048	1.0
10/09/00	NS	NS	NS	NS	NS	NS	NA	NA	NA	NA	NA	NA	NA	NA	NA	NS	NS	5.4	221	0.0
05/08/01	NS	NS	NS	NS	NS	NS	NA	NA	NA	NA	NA	NA	NA	NA	NA	NS	NS	6.1	140	NM
04/03/02	0.14	0.24	<0.22	<0.23	<0.29	<0.16	NA	NA	NA	NA	NA	NA	NA	NA	NA	<50	NA	7.8	029	1.0
04/25/03	<1	<1	<1	<3	<1	<4	NA	NA	NA	NA	NA	NA	NA	NA	NA	<100	NA	7.0	025	0.6
10/20/03	<1.0	<1.0	<1.0	<3.0	<1.0	<4.0	NA	NA	NA	NA	NA	NA	NA	NA	NA	NA	NA	6.5	-043	0.1
03/27/06	<1.0	<1.0	<1.0	<3.0	<1.0	<4.0	NA	NA	NA	NA	NA	NA	NA	NA	NA	NA	NA	NM	NM	NM

Table 2
Groundwater Analytical Results Summary
Former Amoco Service Station No. 15228
200 N. 35th Street
Milwaukee, Wisconsin
Delta Project No. G022N

MW-10

Date Sampled	Analytical Parameters																	Bio-Parameters		
	Benzene	Toluene	Ethyl-benzene	Xylenes	Total TMBs	MTBE	n-Butyl-benzene	sec-Butyl-benzene	Chloro-form	Isopropyl-benzene	Isopropyl-ether	p-Isopropyl-toluene	Naph-thalene	n-Propyl-benzene	Dissolved Lead	GRO	DRO	DO	REDOX	(Fe^{3+})
	µg/L	µg/L	µg/L	µg/L	µg/L	µg/L	µg/L	µg/L	µg/L	µg/L	µg/L	µg/L	µg/L	µg/L	µg/L	µg/L	µg/L	ppm	millivolts	ppm
NR 140 PAL -->	0.5	200	140	1000	96	12	--	--	0.6	--	--	--	8	--	1.5	--	--			
NR 140 ES -->	**5**	**1000**	**700**	**10000**	**480**	**60**	**--**	**--**	**6**	**--**	**--**	**--**	**40**	**--**	**15**	**--**	**--**			
10/09/00	**Dry Well**																			
05/08/01	**Dry Well**																			
10/03/01	**Dry Well**																			
04/03/02	**Dry Well**																			
10/16/02	**Dry Well**																			
04/25/03	**Dry Well**																			
10/20/03	**Dry Well**																			
03/27/06	**Dry Well**																			

MW-11

Date Sampled	Analytical Parameters																	Bio-Parameters		
	Benzene	Toluene	Ethyl-benzene	Xylenes	Total TMBs	MTBE	n-Butyl-benzene	sec-Butyl-benzene	Chloro-form	Isopropyl-benzene	Isopropyl-ether	p-Isopropyl-toluene	Naph-thalene	n-Propyl-benzene	Dissolved Lead	GRO	DRO	DO	REDOX	(Fe^{3+})
	µg/L	µg/L	µg/L	µg/L	µg/L	µg/L	µg/L	µg/L	µg/L	µg/L	µg/L	µg/L	µg/L	µg/L	µg/L	µg/L	µg/L	ppm	millivolts	ppm
NR 140 PAL -->	0.5	200	140	1000	96	12	--	--	0.6	--	--	--	8	--	1.5	--	--			
NR 140 ES -->	**5**	**1000**	**700**	**10000**	**480**	**60**	**--**	**--**	**6**	**--**	**--**	**--**	**40**	**--**	**15**	**--**	**--**			
05/08/01	**Dry Well**																			
10/03/01	**Dry Well**																			
04/03/02	**Dry Well**																			
10/16/02	**Dry Well**																			
04/25/03	**Dry Well**																			
10/20/03	**Dry Well**																			
03/27/06	**Dry Well**																			

Table 2
Groundwater Analytical Results Summary
Former Amoco Service Station No. 15228
200 N. 35th Street
Milwaukee, Wisconsin
Delta Project No. G022N

NOTES:

< ..... = Not detected at or above the laboratory method detection limit.
(1) ..... = Total Hydrocarbons as Gasoline analysis was performed
µg/L ..... = micrograms per liter (equivalent of parts per billion)
D ..... = Duplicate sample
DO ..... = Dissolved Oxygen
DRO ..... = Diesel Range Organics
E ..... = The concentration reported for this compound exceeds the calibration range of the instrument
FP ..... = Free Product
GRO ..... = Gasoline Range Organics
HB ..... = High boiling point hydrocarbons present in sample
J ..... = Estimated concentration above the adjusted method detection limit and below the adjusted reporting limit.
MTBE ..... = Methyl Tertiary Butyl Ether
NA ..... = Not analyzed for indicated parameter
ND ..... = Not Detected
NM ..... = Not Measured
NS ..... = Not Sampled
ppm ..... = parts per million
REDOX ..... = Reduction/Oxidation potential
TMBs ..... = Trimethylbenzenes
NR 140 ES ..... = Wisconsin Adm. Code Chap. NR 140 Enforcement Standard
"BOLD TYPE"..... = The indicated concentration exceeds the NR 140 ES.

Note: **The samples collected March 1997 were analyzed for volatile organic compounds using EPA Method 8260. PVOCs and additional detected VOCs are listed in the table above.**
GMOW-7S was abandoned in May, 1996 by Delta, because it had never yielded water.

Table 1
Soil Sample Analytical Results
Former Amoco Service Station No. 15228
200 N. 35th Street
Milwaukee, Wisconsin
Delta Project No. G022N

				Analytical Parameters							
Sample Date	**Sample ID**	**Sample Depth**	**PID**	**Benzene**	**Toluene**	**Ethylbenzene**	**Xylenes**	**1,3,5-TMB**	**1,2,4-TMB**	**MTBE**	**GRO**
		Feet	IUs	mg/kg	mg/kg	mg/kg	mg/kg	mg/kg	mg/kg	mg/kg	mg/kg
			NR 720 RCL -->	**0.0055**	**1.5**	**2.9**	**4.1**	--	--	--	**100**
			NR 746 SSL -->	*8.5*	*38*	*4.6*	*42*	*11*	*83*	--	--
			EPA Calculated Site-Specific RCL -->		650	400	280	50	29		
3/91	GMOW-6	27 - 29	13	<0.058	<0.29	<0.058	<0.12	NA	NA	NA	<5.0 (1)
3/91	GMOW-7	41 - 43	0	<0.057	<0.28	<0.057	<0.11	NA	NA	NA	<5.0 (1)
3/91	GMOW-8	27 - 29	8	**0.075**	0.91	0.073	0.47	NA	NA	NA	<5.0 (1)
3/91	GMOW-9	31 - 33	210	<0.059	<0.29	0.069	0.26	NA	NA	NA	<5.0 (1)
06/22/00	MW-10	50	0	<0.026	<0.026	<0.026	<0.078	<0.026	0.038	<0.026	<5.2
11/17/00	MW-11	41	0	<0.031	<0.031	<0.031	<0.094	<0.031	<0.031	<0.031	<6.3
03/29/06	GP-1	2 - 2.5	0	<0.055	0.13	<0.055	<0.17	<0.055	<0.055	<0.22	NA
03/29/06	GP-1	13 - 15	635	**6.4**	**5.1**	***10.2***	**4.1**	2.7	14.7	<0.88	NA
03/29/06	GP-1	17 - 19	162	**2.8**	**2.5**	***6.8***	**5.7**	3.4	26.9	<2.2	NA
03/29/06	GP-2	2 - 2.5	0	<0.054	<0.054	<0.054	<0.16	<0.054	<0.054	<0.21	NA
03/29/06	GP-2	9 - 11	0	<0.057	<0.057	<0.057	<0.17	<0.057	<0.057	<0.23	NA
03/29/06	GP-2	17 - 19	0	<0.054	<0.054	<0.054	<0.16	<0.054	<0.054	<0.22	NA
03/29/06	GP-3	3 - 3.5	6.5	<0.056	0.21	<0.056	<0.17	<0.056	0.16	<0.23	NA
03/29/06	GP-3	4 - 4.5	4.6	<0.059	<0.059	<0.059	<0.18	<0.059	<0.059	<0.23	NA
03/29/06	GP-3	17 - 19	0	<0.055	<0.055	<0.055	<0.17	<0.055	<0.055	<0.22	NA
03/29/06	GP-4	3 - 3.5	20.2	<0.056	0.086	0.14	0.34	<0.056	1.8	<0.22	NA
03/29/06	GP-4	4 - 4.5	630	**1.1**	**5.8**	**3.1**	**10.3**	4.9	20.4	<0.23	NA
03/29/06	GP-4	17 - 19	9.5	<0.054	<0.054	<0.054	<0.16	<0.054	0.099	0.15 J	NA

Table 1
Soil Sample Analytical Results
Former Amoco Service Station No. 15228
200 N. 35th Street
Milwaukee, Wisconsin
Delta Project No. G022N

Notes:

(1) ..... = The samples were analyzed for total petroleum hydrocarbons (TPH)
< ..... = The analyte was not detected at concentrations at or below the method detection limit
GRO ..... = Gasoline Range Organics
mg/Kg ..... = milligrams per kilogram or parts per million (ppm)
MTBE ..... = Methyl Tertiary Butyl Ether
MW and GMOW ..... = Monitoring Well / Soil Boring
NA ..... = Not Analyzed for the indicated parameter
NR 720 RCL ..... = Wisconsin Administrative Code Chapter NR 720 Residual Contaminant Level
NR 746 SSL ..... = Wisconsin Administrative Code Chapter NR 746 Soil Screening Level
ppm ..... = parts per million
PID..... = Photoionization detector reading (represents volatile organic vapor levels in soil)
TMB ..... = Trimethylbenzene
"BOLD TYPE"..... = Indicates that the reported concontration exceeds the NR 720 RCL
"italics"..... = The indicated concentration exceeds the NR 746 Generic SSL
"underlined"..... = The indicated concentration exceeds the EPA Calculated Site-Specific SSL

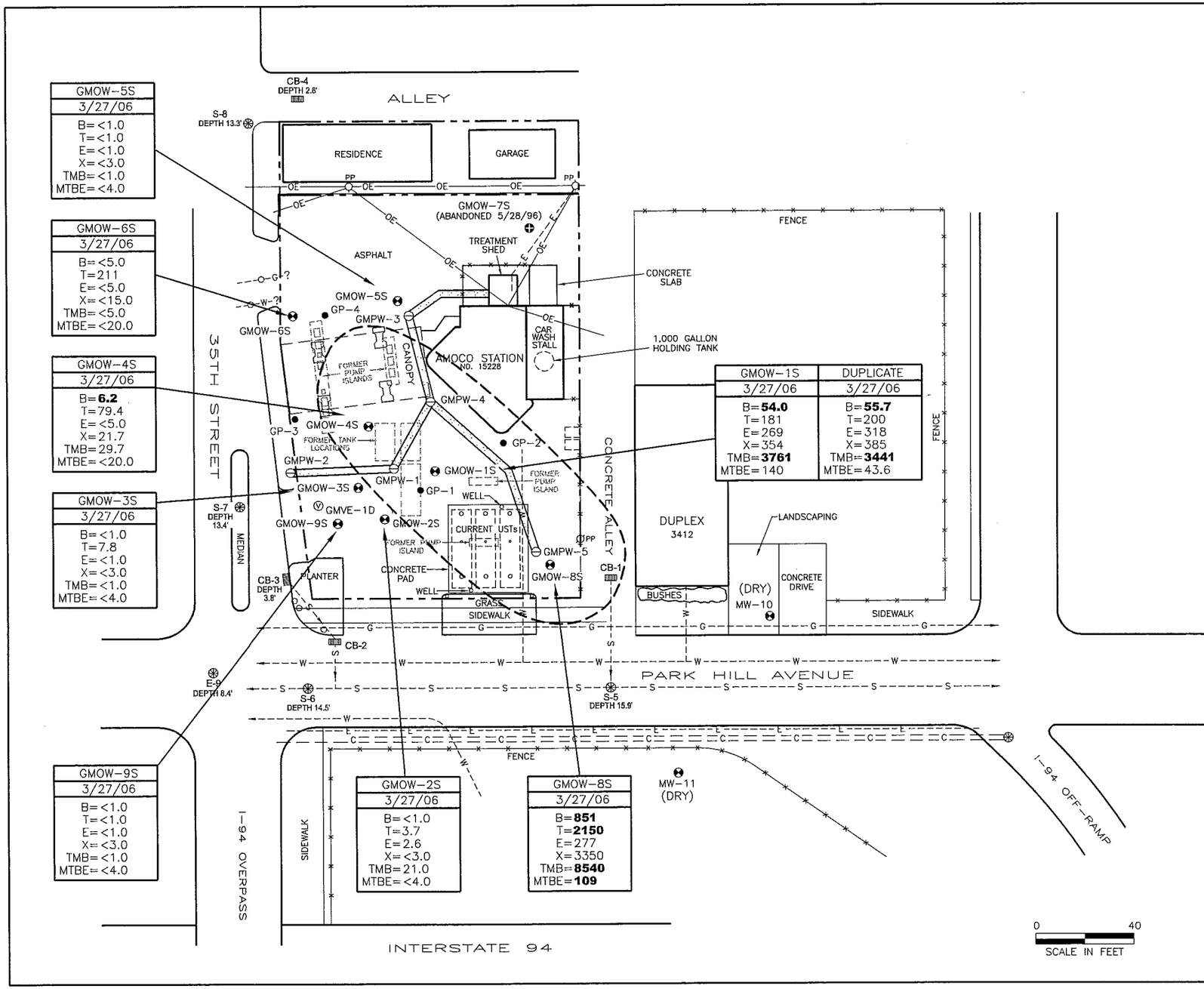

GMOW-5S
3/27/06
B=<1.0 T=<1.0 E=<1.0 X=<3.0 TMB=<1.0 MTBE=<4.0

GMOW-6S
3/27/06
B=<5.0 T=211 E=<5.0 X=<15.0 TMB=<5.0 MTBE=<20.0

GMOW-4S
3/27/06
B=**6.2** T=79.4 E=<5.0 X=21.7 TMB=29.7 MTBE=<20.0

GMOW-3S
3/27/06
B=<1.0 T=7.8 E=<1.0 X=<3.0 TMB=<1.0 MTBE=<4.0

GMOW-9S
3/27/06
B=<1.0 T=<1.0 E=<1.0 X=<3.0 TMB=<1.0 MTBE=<4.0

GMOW-1S	DUPLICATE
3/27/06	3/27/06
B=**54.0** T=181 E=269 X=354 TMB=**3761** MTBE=140	B=**55.7** T=200 E=318 X=385 TMB=**3441** MTBE=43.6

GMOW-2S
3/27/06
B=<1.0 T=3.7 E=2.6 X=<3.0 TMB=21.0 MTBE=<4.0

GMOW-8S
3/27/06
B=**851** T=**2150** E=277 X=3350 TMB=**8540** MTBE=**109**

NORTH

LEGEND

- ABANDONED MONITORING WELL
- MONITORING WELL LOCATION
- PUMPING WELL LOCATION
- VAPOR EXTRACTION WELL
- GEOPROBE BORINGS
- UNDERGROUND STORAGE TANK
- MANHOLE
- CATCH BASIN
- UTILITY POLE
- GAS LINE
- WATER LINE
- STORM/SANITARY SEWER LINE
- ELECTRIC
- CABLE (OPTICAL)
- OVERHEAD ELECTRIC
- TRENCH LOCATION
- PROPERTY LINES

GMOW-3S	SAMPLE NAME
3/27/06	SAMPLE DATE
B=<1.0	BENZENE
T=7.8	TOLUENE
E=<1.0	ETHYLBENZENE
X=<3.0	XYLENES
TMB=<1.0	TOTAL TRIMETHYLBENZENES
MTBE=<4.0	METHYL TERTIARY BUTYL ETHER

ALL CONCENTRATIONS EXPRESSED IN MICROGRAMS PER LITER (ug/L).

(DRY) = DRY WELL

ESTIMATED EXTENT OF GROUNDWATER CONTAMINATION EXCEEDING THE NR 140 ES

CONCENTRATIONS SHOWN IN BOLD TYPE EXCEED THE NR 140 ENFORCEMENT STANDARD (ES)

FIGURE 3

GROUNDWATER CHEMICAL CONCENTRATION MAP
MARCH 27, 2006

AMOCO SERVICE STATION NO. 15228
200 NORTH 35TH STREET
MILWAUKEE, WISCONSIN

PROJECT NO.: G022N-RP63	DRAWN BY: DD
PREPARED BY: AM	DATE: 7/20/06
FILE NAME: 15228-06	

Delta Environmental Consultants Inc.

Table 1
Groundwater Elevation Summary
Former Amoco Service Station No. 15228
200 N. 35th Street
Milwaukee, Wisconsin
Delta Project No. 15228

GMOW-1S

					Well Depth	46.80		
					Screen Length	10		
Date	Elevation TOC	Depth to Product (BTOC)	Groundwater Depth (BTOC)	Product Thickness	Corrected Groundwater Elevation	Elevation Difference	Physical Observations	Submerged Screen (Y/N)
01/11/91	659.23	39.02	39.76	0.74	620.03	NA		N
01/28/91	START UP SVE SYSTEM							
02/02/91	659.23	37.94	46.11	8.17	619.25	NA		N
02/15/91	START UP INTERIM GWR/T SYSTEM (GMPW-1)							
02/22/91	659.23	38.80	40.11	1.31	620.10	NA		N
03/15/91	659.23	NP	38.43	NP	620.80	NA		N
05/09/91	659.23	35.65	37.18	1.53	623.20	3.10	bailed 0.25 gal	Y
06/14/91	659.23	36.00	36.53	0.53	623.10	2.30		Y
6/91	OLD UST SYSTEM REMOVED. CURRENT SYSTEM INSTALLED. Approx. 1,000 cu. yds. excavated.							
08/06/91	659.23	36.75	38.26	1.51	622.10	-1.10		N
02/04/92	START UP EXPANDED GWR/T SYSTEM (GMPW-1, GMPW-4, AND GMPW-5)							
03/16/93	659.23	42.72	43.63	0.91	616.28	-4.52		N
06/18/93	659.23	40.67	41.96	1.29	618.24	1.96		N
01/13/94	659.23	39.36	39.87	0.51	619.74	NA		N
09/23/94	659.23	NP	37.06	NP	622.17	2.43	sheen	N
10/20/94	659.23	36.23	36.24	0.01	623.00	0.83		Y
01/20/95	659.23	35.20	35.38	0.18	623.99	0.99		Y
03/02/95	659.23	35.70	35.97	0.27	623.46	-0.52		Y
03/29/95	659.23	NP	35.58	NP	623.65	0.19		Y
04/18/95	659.23	34.85	34.95	0.10	624.36	0.71		Y
05/17/95	659.23	35.20	35.35	0.15	623.99	-0.36		Y
06/13/95	659.23	38.78	38.80	0.02	620.45	-3.55		N
06/95	DISCONTINUE GWR/T SYSTEM FOR EVALUATION							
08/30/95	659.23	NP	28.42	NP	630.81	10.37		Y
09/08/95	659.23	34.92	35.12	0.20	624.26	-6.55	(*)	Y
12/15/95	659.23	34.80	34.82	0.02	624.43	0.17	(*)	Y
05/13/96	659.23	36.89	36.95	0.06	622.33	-2.10	(*) golden yellow	N
06/12/96	STARTUP UPGRADED VACUMM ENHANCED GWR/T SYSTEM							
06/12/96	659.23	35.61	35.72	0.11	623.59	1.27		Y
06/27/96	659.23	37.13	37.16	0.03	622.09	-1.50		N
08/08/96	659.23	37.16	37.56	0.40	621.97	-0.12		N
09/26/96	659.23	38.24	38.51	0.27	620.92	-1.05		N
10/14/96	659.08	39.00	39.70	0.70	619.91	-1.02	golden brown, TOC cut	N
10/24/96	659.08	38.81	39.03	0.22	620.22	0.31		N
10/96	BEGIN EFR PROGRAM							
10/25/96	659.08	38.81	39.03	0.22	620.22	0.00	PILOT TEST - 1st EFR event	N
11/12/96	659.08	NP	38.79	NP	620.29	0.08	no product - confirmed with bailer	N
11/96	DISCONTINUE VACUMM ENHANCED GWR/T SYSTEM							
01/21/97	659.08	36.24	36.26	0.02	622.84	2.54	2nd EFR event	Y
03/11/97	659.08	36.31	36.36	0.05	622.76	-0.08		Y
03/24/97	659.08	36.09	36.12	0.03	622.98	0.23	3rd EFR event	Y
10/28/97	659.08	35.37	35.55	0.18	623.67	0.68		Y
12/12/97	659.08	35.65	35.83	0.18	623.39	-0.28	4th EFR event	Y
01/28/98	659.08	35.61	35.62	0.01	623.47	0.08		Y
06/11/98	659.08	34.47	34.93	0.46	624.50	1.03	5th EFR event	Y
07/31/98	659.08	35.55	35.62	0.07	623.51	-0.98		Y
08/14/98	659.08	35.18	35.24	0.06	623.89	0.37	6th EFR event	Y
10/15/98	659.08	35.70	35.74	0.04	623.37	-0.51		Y
11/02/98	659.08	35.79	35.82	0.03	623.28	-0.09	7th EFR event	Y
01/29/99	659.08	36.12	36.30	0.18	622.92	-0.37		Y
02/26/99	659.08	36.04	36.32	0.28	622.97	0.05	8th EFR event	Y
02/99	DISCONTINUE EFR PROGRAM							
04/26/99	659.08	35.65	35.82	0.17	623.39	0.42	bailed 1/4 cup of product	Y
10/04/99	659.08	NP	35.51	NP	623.57	0.18	heavy sheen - 1 sock @ 7.6 oz FP	Y
04/18/00	659.08	NP	36.42	NP	622.66	-0.91	grayish w/slight sheen & turbidity	Y
07/21/00	659.08	NP	34.89	NP	624.19	1.53		Y
10/09/00	659.08	34.31	34.33	0.02	624.77	0.58	no sock, light yellow	Y
01/24/01	659.08	NP	35.78	NP	623.30	-1.47	1 sock @ 17 oz FP recovery	Y
05/08/01	660.08	NP	35.48	NP	624.60	1.30	1 sock w/5 oz	Y
10/03/01	660.08	NP	35.26	NP	624.82	NA	1 sock @ 12 oz FP	Y
01/31/02	660.08	35.88	35.95	0.07	624.18	-0.64	1 sock @ 9 oz; No visible free product in bailer, remeasured w/IP, no FP	Y
04/03/02	660.08	36.23	36.33	0.10	623.83	-0.36	1 sock @ 17 oz; no visible product in bailer; sock not replaced	Y
07/12/02	660.08	NP	35.36	NP	624.72	0.89	no sock in well	Y
10/16/02	660.08	35.56	35.69	0.13	624.49	-0.23	Bailed 3 oz of product	Y
01/16/03	660.08	NP	36.26	NP	623.82	-0.67	1 sock @ 15 oz; replaced sock	Y
04/25/03	660.08	NP	36.62	NP	623.46	-0.36	1 sock w/ 2 oz	Y
07/24/03	660.08	36.29	36.30	0.01	623.79	0.33	no sock in well	Y
10/20/03	660.08	NP	36.50	NP	623.58	-0.21	no sock in well	Y
01/22/04	660.08	NP	36.03	NP	624.05	0.47	no sock in well	Y
03/27/06	660.08	NP	36.47	NP	623.61	-0.44	clear, no sock in well, film	Y

Table 1
Groundwater Elevation Summary
Former Amoco Service Station No. 15228
200 N. 35th Street
Milwaukee, Wisconsin
Delta Project No. 15228

GMOW-2S

Well Depth 47.53
Screen Length 10

Date	Elevation TOC	Depth to Product (BTOC)	Groundwater Depth (BTOC)	Product Thickness	Corrected Groundwater Elevation	Elevation Difference	Physical Observations	Submerged Screen (Y/N)
01/11/91	658.30	NP	39.16	NP	619.14			N
01/28/91	START UP SVE SYSTEM							
02/02/91	658.30	NP	38.85	NP	619.45			N
02/15/91	START UP INTERIM GWR/T SYSTEM (GMPW-1)							
02/22/91	658.30	NP	38.28	NP	620.02			N
03/15/91	658.30	NP	37.26	NP	621.04	1.02		Y
05/09/91	658.30	NP	35.40	NP	622.90	1.86		Y
06/14/91	658.30	NP	35.72	NP	622.58	-0.32	pressure in well	Y
6/91	OLD UST SYSTEM REMOVED. CURRENT SYSTEM INSTALLED. Approx. 1,000 cu. yds. excavated.							
08/06/91	658.30	NP	36.47	NP	621.83	-0.75	pressure in well	Y
10/22/91	658.30	NP	39.10	NP	619.20	-1.84		N
01/24/92	658.30	NP	39.58	NP	618.72	-0.48		N
02/04/92	START UP EXPANDED GWR/T SYSTEM (GMPW-1, GMPW-4, AND GMPW-5)							
06/18/93	658.30	NP	39.54	NP	618.76	NA		N
07/08/93	658.30	NP	38.25	NP	620.05	1.29		N
01/13/94	658.30	NP	38.35	NP	619.95	-0.10		N
09/23/94	658.30	NP	35.72	NP	622.58	2.63		Y
03/29/95	658.30	NP	34.73	NP	623.57	0.99		Y
06/13/95	658.30	NP	37.35	NP	620.95	NA		Y
06/95	DISCONTINUE GWR/T SYSTEM FOR EVALUATION							
08/30/95	658.30	NP	34.03	NP	624.27	3.32		Y
09/08/95	658.30	NP	33.69	NP	624.61	0.34		Y
12/15/95	658.30	NP	33.77	NP	624.53	-0.08		Y
05/13/96	658.30	NP	32.72	NP	625.58	1.05		Y
06/12/96	STARTUP UPGRADED VACUMM ENHANCED GWR/T SYSTEM							
06/12/96	658.30	NP	34.74	NP	623.56	-2.02		Y
06/27/96	658.30	NP	35.63	NP	622.67	-0.89		Y
08/08/96	658.30	NP	35.64	NP	622.66	-0.01		Y
09/26/96	658.30	NP	34.51	NP	623.79	1.13		Y
10/96	BEGIN EFR PROGRAM							
10/14/96	658.30	NP	37.70	NP	620.60	-3.19		N
10/24/96	658.30	NP	37.89	NP	620.41	-0.19	RW-1, RW-4, RW-5 running	N
11/96	DISCONTINUE VACUMM ENHANCED GWR/T SYSTEM							
03/11/97	658.30	NP	35.94	NP	622.36	NA		Y
10/28/97	658.30	NP	34.80	NP	623.50	1.14		Y
07/31/98	658.30	NP	34.69	NP	623.61	0.11		Y
01/29/99	658.30	NP	35.32	NP	622.98	-0.63		Y
02/99	DISCONTINUE EFR PROGRAM							
10/04/99	658.30	NP	34.47	NP	623.83	NA		Y
04/18/00	658.30	NP	35.50	NP	622.80	-1.03		Y
10/09/00	658.30	NP	33.25	NP	625.05	2.25		Y
05/08/01	658.30	NP	34.55	NP	623.75	-1.30		Y
10/03/01	658.30	NP	31.44	NP	626.86	3.11		Y
04/03/02	658.30	NP	35.55	NP	622.75	-4.11		Y
10/16/02	658.30	NP	34.86	NP	623.44	0.69		Y
04/25/03	658.30	NP	35.93	NP	622.37	-1.07		Y
10/20/03	658.30	NP	36.02	NP	622.28	-0.09		Y
03/27/06	658.30	NP	35.45	NP	622.85	0.57	clear	Y

Table 1
Groundwater Elevation Summary
Former Amoco Service Station No. 15228
200 N. 35th Street
Milwaukee, Wisconsin
Delta Project No. 15228

GMOW-3S

Well Depth 46.70
Screen Length 10

Date	Elevation TOC	Depth to Product (BTOC)	Groundwater Depth (BTOC)	Product Thickness	Corrected Groundwater Elevation	Elevation Difference	Physical Observations	Submerged Screen (Y/N)
01/28/91	START UP SVE SYSTEM							
02/02/91	658.45	37.38	44.23	6.85	619.36	NA		N
02/15/91	START UP INTERIM GWR/T SYSTEM (GMPW-1)							
02/22/91	658.45	37.99	38.39	0.40	620.36	NA		N
02/27/01	658.45	37.30	37.74	0.44	621.04	NA		N
03/15/91	658.45	NP	37.19	NP	621.26	NA		N
05/09/91	658.45	35.30	35.49	0.19	623.10	NA	bailed FP	N
06/14/91	658.45	35.14	35.23	0.09	623.29	NA		Y
6/91	OLD UST SYSTEM REMOVED. CURRENT SYSTEM INSTALLED. Approx. 1,000 cu. yds. excavated.							
08/06/91	658.45	34.11	41.40	7.29	622.52	NA		Y
02/04/92	START UP EXPANDED GWR/T SYSTEM (GMPW-1, GMPW-4, AND GMPW-5)							
03/16/93	658.45	41.74	41.78	0.04	616.70	-4.56		N
06/18/93	658.45	NP	39.50	NP	618.95	2.25		N
01/13/94	658.45	NP	37.98	NP	620.47	NA		N
09/23/94	658.45	NP	35.55	NP	622.90	2.43		Y
10/20/94	658.45	NP	30.04	NP	628.41	5.51		Y
01/20/95	658.45	33.89	33.90	0.01	624.56	-3.85		Y
03/02/95	658.45	NP	34.49	NP	623.96	-0.60		Y
03/29/95	658.45	NP	34.33	NP	624.12	0.16		Y
04/18/95*	658.45	NP	28.36	NP	630.09	5.97		Y
05/17/95*	658.45	NP	28.20	NP	630.25	0.16		Y
06/13/95	658.45	NP	37.14	NP	621.31	-8.94	dry @ 4 gal, sheen	N
06/95	DISCONTINUE GWR/T SYSTEM FOR EVALUATION							
08/30/95	658.45	NP	32.34	NP	626.11	4.80		Y
09/08/95	658.45	NP	32.33	NP	626.12	0.01		Y
12/15/95	658.45	NP	31.73	NP	626.72	0.60		Y
05/13/96	658.45	NP	35.00	NP	623.45	-3.27		Y
06/12/96	STARTUP UPGRADED VACUMM ENHANCED GWR/T SYSTEM							
06/12/96	658.45	NP	32.57	NP	625.88	-0.84		Y
06/27/96	658.45	NP	34.72	NP	623.73	0.28		Y
08/08/96	658.45	NP	34.29	NP	624.16	0.43		Y
09/26/96	658.45	NP	36.09	NP	622.36	-1.80		Y
10/96	BEGIN EFR PROGRAM							
10/14/96	658.45	NP	32.00	NP	626.45	4.09		Y
10/24/96	658.45	NP	36.72	NP	621.73	-4.72	RW-1, RW-4, RW-5 running	N
11/96	DISCONTINUE VACUMM ENHANCED GWR/T SYSTEM							
03/11/97	658.45	NP	32.49	NP	625.96	NA		Y
10/28/97	658.45	NP	31.72	NP	626.73	0.77		Y
07/31/98	658.45	NP	31.15	NP	627.30	0.57		Y
01/29/99	658.45	NP	31.21	NP	627.24	-0.06		Y
02/99	DISCONTINUE EFR PROGRAM							
04/18/00	658.45	NP	32.04	NP	626.41	NA		Y
10/09/00	658.45	NP	30.12	NP	628.33	1.92		Y
05/08/01	658.45	NP	30.82	NP	627.63	-0.70		Y
10/03/01	658.45	NP	30.97	NP	627.48	-0.15		Y
04/03/02	658.45	NP	31.71	NP	626.74	-0.74		Y
10/16/02	658.45	NP	31.50	NP	626.95	0.21		Y
04/25/03	658.45	NP	33.04	NP	625.41	-1.54		Y
10/20/03	658.45	NP	32.84	NP	625.61	0.20		Y
03/27/06	658.45	NP	32.23	NP	626.22	0.61	silty, sheen	Y

Table 1
Groundwater Elevation Summary
Former Amoco Service Station No. 15228
200 N. 35th Street
Milwaukee, Wisconsin
Delta Project No. 15228

GMOW-4S

					Well Depth	43.35		
					Screen Length	10		
Date	Elevation TOC	Depth to Product (BTOC)	Groundwater Depth (BTOC)	Product Thickness	Corrected Groundwater Elevation	Elevation Difference	Physical Observations	Submerged Screen (Y/N)
01/11/91	658.82	35.01	38.88	3.87	622.84	NA		N
01/28/91	START UP SVE SYSTEM							
02/02/91	658.82	28.94	38.20	9.26	627.57	NA		Y
02/15/91	START UP INTERIM GWR/T SYSTEM (GMPW-1)							
02/22/91	658.82	28.89	29.91	1.02	629.68	NA		Y
03/15/91	658.82	NP	28.57	NP	630.25	NA		Y
05/09/91	658.82	NP	27.81	NP	631.01	NA		Y
06/14/91	658.82	NP	28.58	NP	630.24	NA		Y
6/91	OLD UST SYSTEM REMOVED. CURRENT SYSTEM INSTALLED. Approx. 1,000 cu. yds. excavated.							
08/06/91	658.82	NP	29.72	NP	629.10	NA		Y
02/04/92	START UP EXPANDED GWR/T SYSTEM (GMPW-1, GMPW-4, AND GMPW-5)							
03/16/93	658.82	33.93	35.00	1.07	624.62	-5.63		N
06/18/93	658.82	29.86	31.12	1.26	628.65	4.02		Y
01/13/94	658.82	NP	30.62	NP	628.20	NA		Y
09/23/94	658.82	NP	30.20	NP	628.62	0.42		Y
10/20/94	658.82	NP	35.12	NP	623.70	-4.92	light sheen	N
01/20/95	658.82	NP	29.57	NP	629.25	5.55		Y
03/02/95	658.82	NP	29.97	NP	628.85	-0.40		Y
03/29/95	658.82	NP	29.59	NP	629.23	0.38		Y
04/18/95	658.82	NP	33.64	NP	625.18	-4.05		N
05/17/95	658.82	NP	33.92	NP	624.90	-0.28		N
06/13/95	658.82	NP	29.91	NP	628.91	4.01		Y
06/95	DISCONTINUE GWR/T SYSTEM FOR EVALUATION							
09/08/95	658.82	NP	28.33	NP	630.49	NA		Y
12/15/95	658.82	NP	28.28	NP	630.54	0.05		Y
05/13/96	658.82	NP	28.75	NP	630.07	-0.47		Y
06/12/96	STARTUP UPGRADED VACUMM ENHANCED GWR/T SYSTEM							
06/12/96	658.82	NP	28.38	NP	630.44	-0.10		Y
06/27/96	658.82	NP	28.56	NP	630.26	0.19		Y
08/08/96	658.82	NP	27.35	NP	631.47	1.21		Y
09/26/96	658.82	NP	28.33	NP	630.49	-0.98		Y
10/96	BEGIN EFR PROGRAM							
10/14/96	658.82	NP	30.78	NP	628.04	-2.45		Y
10/24/96	658.82	NP	30.06	NP	628.76	0.72		Y
11/96	DISCONTINUE VACUMM ENHANCED GWR/T SYSTEM							
03/11/97	658.82	NP	28.52	NP	630.30	NA		Y
10/28/97	658.82	NP	28.13	NP	630.69	0.39		Y
07/31/98	658.82	NP	28.27	NP	630.55	-0.14		Y
01/29/99	658.82	NP	28.21	NP	630.61	0.06		Y
02/99	DISCONTINUE EFR PROGRAM							
10/04/99	658.82	NP	12.59	NP	646.23	NA		Y
04/18/00	658.82	NP	28.72	NP	630.10	-16.13		Y
10/09/00	658.82	NP	27.47	NP	631.35	1.25		Y
05/08/01	658.82	NP	27.89	NP	630.93	-0.42		Y
10/03/01	658.82	NP	28.01	NP	630.81	-0.12		Y
04/03/02	658.82	NP	28.38	NP	630.44	-0.37		Y
10/16/02	658.82	NP	28.37	NP	630.45	0.01		Y
04/25/03	658.82	NP	29.06	NP	629.76	-0.69		Y
10/20/03	658.82	28.90	29.65	0.75	629.73	-0.03	Bailed 16 oz. FP; orange/brown FP; installed sock	Y
01/22/04	658.82	NP	29.17	NP	629.65	-0.08	1 sock at 13 oz; sock not replaced	Y
03/27/06	658.82	NP	29.02	NP	629.80	0.15	clear, odor, no sock in well, sheen	Y

Table 1
Groundwater Elevation Summary
Former Amoco Service Station No. 15228
200 N. 35th Street
Milwaukee, Wisconsin
Delta Project No. 15228

GMOW-5S

					Well Depth	34.95		
					Screen Length	10		
Date	Elevation TOC	Depth to Product (BTOC)	Groundwater Depth (BTOC)	Product Thickness	Corrected Groundwater Elevation	Elevation Difference	Physical Observations	Submerged Screen (Y/N)
01/28/91	START UP SVE SYSTEM							
02/02/91	659.34	NP	30.28	NP	629.06	NA		N
02/15/91	START UP INTERIM GWR/T SYSTEM (GMPW-1)							
02/22/91	659.34	NP	29.33	NP	630.01	NA		N
02/27/01	659.34	29.16	29.78	0.62	630.03	NA	Bailed 0.5 gal FP	N
03/15/91	659.34	NP	34.52	NP	624.82	NA		N
05/09/91	659.34	NP	28.23	NP	631.11	6.30		N
06/14/91	659.34	NP	28.94	NP	630.40	3.68		N
6/91	OLD UST SYSTEM REMOVED. CURRENT SYSTEM INSTALLED. Approx. 1,000 cu. yds. excavated.							
08/06/91	659.34	30.11	32.91	2.80	628.53	NA		N
01/24/92	659.34	NP	33.58	NP	625.76	0.94		N
02/04/92	START UP EXPANDED GWR/T SYSTEM (GMPW-1, GMPW-4, AND GMPW-5)							
03/16/93	659.34	NP	34.53	NP	624.81	-0.95		N
06/18/93	659.34	32.61	32.67	0.06	626.72	1.90		N
01/13/94	659.34	NP	32.76	NP	626.58	NA		N
09/23/94	659.34	NP	30.40	NP	628.94	2.36	dry @ 2 gal	N
03/29/95	659.34	NP	30.03	NP	629.31	NA	dry @ 5 gal	N
06/13/95	659.34	NP	30.13	NP	629.21	NA	dry @ 2 gal	N
06/95	DISCONTINUE GWR/T SYSTEM FOR EVALUATION							
08/30/95	659.34	NP	28.97	NP	630.37	1.16		N
09/08/95	659.34	NP	28.90	NP	630.44	0.07	cloudy/silty	N
12/15/95	659.34	NP	28.58	NP	630.76	0.32	cloudy/silty	N
05/13/96	659.34	NP	29.27	NP	630.07	-0.69	Lock added, med turbidity	N
06/12/96	STARTUP UPGRADED VACUMM ENHANCED GWR/T SYSTEM							
06/12/96	659.34	NP	28.85	NP	630.49	0.42	Pre-Startup visit	N
06/27/96	659.34	NP	27.20	NP	632.14	1.65	RW-1, RW-4, RW-5 running	N
08/08/96	659.34	NP	29.67	NP	629.67	-2.47	RW-1, RW-4, running	N
09/26/96	659.34	NP	30.34	NP	629.00	-0.67	RW-1, RW-4, running	N
10/96	BEGIN EFR PROGRAM							
10/14/96	659.34	NP	30.29	NP	629.05	0.05	gray, slight turbidity	N
10/24/96	659.34	NP	30.26	NP	629.08	0.03	RW-1, RW-4, RW-5 running	N
11/96	DISCONTINUE VACUMM ENHANCED GWR/T SYSTEM							
03/11/97	659.34	NP	29.62	NP	629.72	NA	clear, dry @ 5 gal	N
10/28/97	659.34	NP	28.60	NP	630.74	1.02	mild turbidity	N
07/31/98	659.34	NP	28.51	NP	630.83	0.09	mild turbidity	N
01/29/99	659.34	NP	28.67	NP	630.67	-0.16	mild turbidity	N
02/99	DISCONTINUE EFR PROGRAM							
04/18/00	659.34	NP	29.00	NP	630.34	NA	light brown, moderate turbidity	N
10/09/00	659.34	NP	27.82	NP	631.52	1.18		N
05/08/01	659.34	NP	28.13	NP	631.21	-0.31		N
10/03/01	659.34	NP	28.32	NP	631.02	-0.19		N
04/03/02	659.34	NP	28.98	NP	630.36	-0.66		N
10/16/02	659.34	NP	28.66	NP	630.68	0.32		N
04/25/03	659.34	NP	29.38	NP	629.96	-0.72		N
10/20/03	659.34	NP	29.26	NP	630.08	0.12		N
03/27/06	659.34	NP	29.36	NP	629.98	-0.10	cloudy	N

Table 1
Groundwater Elevation Summary
Former Amoco Service Station No. 15228
200 N. 35th Street
Milwaukee, Wisconsin
Delta Project No. 15228

GMOW-6S

Well Depth 30.35
Screen Length 10

Date	Elevation TOC	Depth to Product (BTOC)	Groundwater Depth (BTOC)	Product Thickness	Corrected Groundwater Elevation	Elevation Difference	Physical Observations	Submerged Screen (Y/N)
01/28/91	START UP SVE SYSTEM							
03/15/91	658.34	NP	27.16	NP	631.18	NA		N
02/15/91	START UP INTERIM GWR/T SYSTEM (GMPW-1)							
10/22/91	658.34	NP	28.64	NP	629.70	-1.48		N
05/09/91	658.34	NP	26.61	NP	631.73	631.73		N
06/14/91	658.34	NP	26.82	NP	631.52	1.82		N
08/06/91	658.34	NP	27.86	NP	630.48	-1.25		N
01/24/92	658.34	NP	28.97	NP	629.37	-0.33		N
06/18/93	658.34	NP	28.26	NP	630.08	NA		N
6/91	OLD UST SYSTEM REMOVED. CURRENT SYSTEM INSTALLED. Approx. 1,000 cu. yds. excavated.							
02/04/92	START UP EXPANDED GWR/T SYSTEM (GMPW-1, GMPW-4, AND GMPW-5)							
07/08/93	658.34	NP	28.18	NP	630.16	0.08		N
01/13/94	658.34	NP	29.00	NP	629.34	-0.82		N
03/29/95	658.34	NP	27.09	NP	631.25	NA		N
06/13/95	658.34	NP	28.00	NP	630.34	NA	dry @ 1 gal	N
06/95	DISCONTINUE GWR/T SYSTEM FOR EVALUATION							
08/30/95	658.34	NP	27.21	NP	631.13	0.79	sheen	N
12/15/95	658.34	NP	26.86	NP	631.48	NA	Possible surface contamination	N
05/13/96	658.34	NP	27.13	NP	631.21	-0.27		N
06/12/96	STARTUP UPGRADED VACUMM ENHANCED GWR/T SYSTEM							
06/12/96	658.34	NP	26.99	NP	631.35	0.14	Pre-Startup visit	N
06/27/96	658.34	NP	26.61	NP	631.73	0.38	RW-1, RW-4, RW-5 running	N
08/08/96	658.34	NP	26.96	NP	631.38	-0.35	RW-1, RW-4 running	N
09/26/96	658.34	NP	25.86	NP	632.48	1.10	RW-1, RW-4 running	N
10/96	BEGIN EFR PROGRAM							
10/14/96	658.34	NP	28.12	NP	630.22	-2.26	gray, slight turbidity	N
10/24/96	658.34	NP	28.12	NP	630.22	0.00	RW-1, RW-4, RW-5 running	N
11/96	DISCONTINUE VACUMM ENHANCED GWR/T SYSTEM							
03/11/97	658.34	NP	27.78	NP	630.56	NA	odor, silty	N
10/28/97	658.34	NP	26.91	NP	631.43	0.87	med/gray, FC	N
07/31/98	658.34	NP	26.82	NP	631.52	0.09	mild turbidity	N
01/29/99	658.34	NP	26.95	NP	631.39	-0.13	very turbid	N
02/99	DISCONTINUE EFR PROGRAM							
04/18/00	658.34	NP	27.03	NP	631.31	NA	black sheen, strong odor	N
10/09/00	658.34	NP	26.27	NP	632.07	0.76	odor	N
05/08/01	658.34	NP	26.43	NP	631.91	-0.16		N
10/03/01	658.34	NP	26.68	NP	631.66	-0.25		N
04/03/02	658.34	NP	24.75	NP	633.59	1.93	dry @ 0.5 gal	N
10/16/02	658.34	NP	27.07	NP	631.27	-2.32		N
04/25/03	658.34	NP	27.67	NP	630.67	-0.60	Cap off; surface runoff into well; redeveloped	N
10/20/03	658.34	NP	27.60	NP	630.74	0.07		N
03/27/06	658.34	NP	26.76	NP	631.58	0.84	FC, expansion plug loose, dry @ 0.25 gal, black, odor, sheen	N

GMOW-7S

Well Depth 55.50
Screen Length 10

Date	Elevation TOC	Depth to Product (BTOC)	Groundwater Depth (BTOC)	Product Thickness	Corrected Groundwater Elevation	Elevation Difference	Physical Observations	Submerged Screen (Y/N)
01/28/91	START UP SVE SYSTEM							
02/15/91	START UP INTERIM GWR/T SYSTEM (GMPW-1)							
03/15/91	660.96	NP	54.47	NP	606.49	NA		N
05/09/91	660.96	DRY	DRY	DRY	NA	NA	DRY	N
06/14/91	660.96	DRY	DRY	DRY	NA	NA	DRY	N
08/06/91	660.96	DRY	DRY	DRY	NA	NA	DRY	N
10/22/91	660.96	DRY	DRY	DRY	NA	NA	DRY	N
01/24/92	660.96	DRY	DRY	DRY	NA	NA	DRY	N
06/18/93	660.96	DRY	DRY	DRY	NA	NA	DRY	N
07/08/93	660.96	DRY	DRY	DRY	NA	NA	DRY	N
01/13/94	660.96	DRY	DRY	DRY	NA	NA	DRY	N
09/23/94	660.96	DRY	DRY	DRY	NA	NA	DRY	N
03/29/95	660.96	DRY	DRY	DRY	NA	NA	DRY	N
06/13/95	660.96	DRY	DRY	DRY	NA	NA	not enough water to sample	N
08/30/95	660.96	NP	54.59	NP	606.37	NA	historically dry	N
09/08/95	660.96	DRY	DRY	DRY	NA	NA	DRY	N
12/15/95	660.96	NP	54.59	NP	606.37	NA		N
05/13/96	660.96	DRY	DRY	DRY	NA	NA	DRY	N
05/28/96	WELL ABANDONED							

Table 1
Groundwater Elevation Summary
Former Amoco Service Station No. 15228
200 N. 35th Street
Milwaukee, Wisconsin
Delta Project No. 15228

GMOW-8S

					Well Depth	44.10		
					Screen Length	10		
Date	Elevation TOC	Depth to Product (BTOC)	Groundwater Depth (BTOC)	Product Thickness	Corrected Groundwater Elevation	Elevation Difference	Physical Observations	Submerged Screen (Y/N)
01/28/91	START UP SVE SYSTEM							
02/15/91	START UP INTERIM GWR/T SYSTEM (GMPW-1)							
03/15/91	658.51	NP	39.64	NP	618.87	NA		N
05/09/91	658.51	NP	37.40	NP	621.11	NA		N
06/14/91	658.51	NP	37.88	NP	620.63	NA		N
6/91	OLD UST SYSTEM REMOVED. CURRENT SYSTEM INSTALLED. Approx. 1,000 cu. yds. excavated.							
08/06/91	658.51	NP	39.02	NP	619.49	NA		N
10/22/91	658.51	NP	40.02	NP	618.49	-0.38		N
01/24/92	658.51	NP	41.55	NP	616.96	-1.53		N
02/04/92	START UP EXPANDED GWR/T SYSTEM (GMPW-1, GMPW-4, AND GMPW-5)							
06/18/93	658.51	NP	42.15	NP	616.36	-0.60		N
07/08/93	658.51	NP	40.53	NP	617.98	1.62	clear	N
01/13/94	658.51	NP	40.61	NP	617.90	-0.08		N
09/23/94	658.51	36.73	36.74	0.01	621.78	3.88	slight sheen	N
03/29/95	658.51	35.75	35.92	0.17	622.72	NA		N
06/18/95	658.51	39.05	39.32	0.27	619.39	NA		N
06/95	DISCONTINUE GWR/T SYSTEM FOR EVALUATION							
08/30/95	658.51	35.73	35.86	0.13	622.75	3.35		N
09/08/95	658.51	35.42	35.91	0.49	622.97	0.22	(*) odor, clear	N
12/15/95	658.51	33.11	33.15	0.04	625.39	2.42	(*)	Y
05/13/96	658.51	35.87	35.90	0.03	622.63	-2.76	(*) yellow w/blk particles	N
06/12/96	STARTUP UPGRADED VACUMM ENHANCED GWR/T SYSTEM							
06/12/96	658.51	36.52	36.79	0.27	621.92	-0.71		N
06/27/96	658.51	37.03	37.30	0.27	621.41	-0.51		N
08/08/96	658.51	37.23	37.49	0.26	621.22	-0.20		N
09/26/96	658.51	38.04	38.23	0.19	620.42	-0.79		N
10/96	BEGIN EFR PROGRAM							
10/14/96	658.51	38.40	39.20	0.80	619.91	-0.51	(*) golden brown	N
10/24/96	658.51	39.53	39.66	0.13	618.95	-0.96	(*)	N
10/25/96	658.51	39.53	39.66	0.13	618.95	0.00	1st EFR event	N
11/12/96	658.51	NP	40.19	NP	618.32	-0.63	no product - confirmed with bailer	N
11/96	DISCONTINUE VACUMM ENHANCED GWR/T SYSTEM							
01/21/97	658.51	NP	38.01	NP	620.50	2.18	2nd EFR event	N
03/11/97	658.51	NP	37.81	NP	620.70	0.20	odor, clear	N
03/24/97	658.51	NP	37.66	NP	620.85	0.15	3rd EFR event	N
10/28/97	658.51	36.35	37.65	1.30	621.84	0.99	FC	N
12/12/97	658.51	36.64	38.20	1.56	621.48	-0.36	4th EFR event	N
01/28/98	658.51	36.60	37.10	0.50	621.79	0.30		N
06/11/98	658.51	35.30	37.40	2.10	622.69	0.90	5th EFR event	N
07/31/98	658.51	36.36	36.94	0.58	622.01	-0.68	degraded product	N
08/14/98	658.51	35.99	36.52	0.53	622.39	0.38	6th EFR event	N
10/15/98	658.51	36.55	36.96	0.41	621.86	-0.53		N
11/02/98	658.51	35.58	36.06	0.48	622.81	0.95	7th EFR event	N
01/29/99	658.51	37.11	37.13	0.02	621.40	-1.41		N
02/26/99	658.51	36.91	37.00	0.09	621.58	0.18	8th EFR event	N
02/99	DISCONTINUE EFR PROGRAM							
04/26/99	658.51	36.59	36.65	0.06	621.91	0.33	bailed 1/8 cup of product	N
10/04/99	658.51	35.15	36.09	0.94	623.13	1.22	1 sock @ 17 oz; 0.15 gal FP	N
04/18/00	658.51	37.17	37.71	0.54	621.21	-1.92	1 sock @ 17 oz; 0.088 gal FP	N
07/21/00	658.51	35.31	35.68	0.37	623.11	1.90	1 sock @ 17 oz; 0.5 gal FP	N
10/09/00	658.51	34.74	35.04	0.30	623.70	0.59		N
01/24/01	658.51	36.30	36.79	0.49	622.09	-1.61	1 sock @ 17 oz	N
05/08/01	658.51	36.23	36.39	0.16	622.24	0.15	1 sock @ 17 oz	N
08/23/01	658.51	NM	NM	NM	NM	NM	1 sock @ 17 oz; interface probe malfunction	N
10/03/01	658.51	35.92	36.30	0.38	622.50	NA	1 sock @ 17 oz; product bailed from well	N
01/31/02	658.51	36.68	36.91	0.23	621.77	-0.72	1 sock @ 17 oz; bailed 1.5 gal	N
04/03/02	658.51	36.84	37.34	0.50	621.55	-0.23	bailed 2.5 gal	N
07/12/02	658.51	36.18	36.38	0.20	622.28	0.74	1 sock @ 17 oz; 0.5 gal fluid bailed	N
10/16/02	658.51	36.59	36.80	0.21	621.87	-0.41	1 sock @ 17 oz; bailed 6 oz FP	N
01/16/03	658.51	37.12	37.34	0.22	621.34	-0.53	1 sock @ 17 oz; bailed 8 oz FP	N
04/25/03	658.51	35.55	35.60	0.05	622.95	1.61	1 sock @ 17 oz; bailed 3 oz FP	N
07/24/03	658.51	37.28	37.34	0.06	621.22	-1.73	1 sock @ 13 oz; bailed 8 oz FP	N
10/20/03	658.51	37.75	37.77	0.02	620.76	-2.19	1 sock @ 17 oz; bailed 3 oz orange/brown FP	N
01/22/04	658.51	NM	NM	NM	NA	NA	well frozen and inaccessible	NA
03/27/06	658.51	NP	37.14	NP	621.37	NA	sock 75% saturated, black, odor, film	N

Table 1
Groundwater Elevation Summary
Former Amoco Service Station No. 15228
200 N. 35th Street
Milwaukee, Wisconsin
Delta Project No. 15228

GMOW-9S

					Well Depth	32.50		
					Screen Length	10		
Date	Elevation TOC	Depth to Product (BTOC)	Groundwater Depth (BTOC)	Product Thickness	Corrected Groundwater Elevation	Elevation Difference	Physical Observations	Submerged Screen (Y/N)
01/28/91	START UP SVE SYSTEM							
02/15/91	START UP INTERIM GWR/T SYSTEM (GMPW-1)							
03/15/91	658.12	NP	27.46	NP	630.66	NA		N
05/09/91	658.12	NP	26.79	NP	631.33	NA		N
06/14/91	658.12	NP	27.57	NP	630.55	NA		N
6/91	OLD UST SYSTEM REMOVED. CURRENT SYSTEM INSTALLED. Approx. 1,000 cu. yds. excavated.							
08/06/91	658.12	NP	29.03	NP	629.09	NA		N
10/22/91	658.12	NP	18.05	NP	640.07	9.41		Y
01/24/92	658.12	NP	31.07	NP	627.05	-13.02		N
02/04/92	START UP EXPANDED GWR/T SYSTEM (GMPW-1, GMPW-4, AND GMPW-5)							
06/18/93	658.12	NP	30.75	NP	627.37	NA		N
07/08/93	658.12	NP	30.48	NP	627.64	0.27		N
01/13/94	658.12	NP	30.50	NP	627.62	-0.02		N
09/23/94	658.12	NP	29.55	NP	628.57	0.95	light brown, dry @ 1 gal	N
03/29/95	658.12	NP	28.37	NP	629.75	NA	silty	N
06/18/95	658.12	NP	29.48	NP	628.64	NA	dry @ 2.5 gal	N
06/95	DISCONTINUE GWR/T SYSTEM FOR EVALUATION							
08/30/95	658.12	NP	27.29	NP	630.83	2.19		N
09/08/95	658.12	NP	27.64	NP	630.48	-0.35	cloudy/silty	N
12/15/95	658.12	NP	27.36	NP	630.76	0.28	cloudy/silty	N
05/13/96	658.12	NP	27.98	NP	630.14	-0.62	Lock added, mild turbidity	N
06/12/96	STARTUP UPGRADED VACUMM ENHANCED GWR/T SYSTEM							
06/12/96	658.12	NP	27.50	NP	630.62	0.48	Pre-Startup visit	N
06/27/96	658.12	NP	28.02	NP	630.10	-0.52	RW-1, RW-4, RW-5 running	N
08/08/96	658.12	NP	28.98	NP	629.14	-0.96	RW-1, RW-4 running	N
09/26/96	658.12	NP	30.31	NP	627.81	-1.33	RW-1, RW-4 running	N
10/96	BEGIN EFR PROGRAM							
10/14/96	657.97	NP	30.77	NP	627.20	-0.61	brown, slight turbidity	N
10/24/96	657.97	NP	30.22	NP	627.75	0.55	RW-1, RW-4, RW-5 running	N
11/96	DISCONTINUE VACUMM ENHANCED GWR/T SYSTEM							
03/11/97	657.97	NP	28.55	NP	629.42	NA	clear	N
10/28/97	657.97	NP	27.23	NP	630.74	1.32	med/red-brown	N
07/31/98	657.97	NP	27.22	NP	630.75	0.01	mild turbidity	N
01/29/99	657.97	NP	27.26	NP	630.71	-0.04	medium turbidity	N
02/99	DISCONTINUE EFR PROGRAM							
04/18/00	657.97	NP	27.73	NP	630.24	NA	slightly turbid, almost clear	N
10/09/00	657.97	NP	26.57	NP	631.40	1.16		N
05/08/01	657.97	NP	26.87	NP	631.10	-0.30		N
10/03/01	657.97	NP	27.03	NP	630.94	-0.16		N
04/03/02	657.97	NP	27.65	NP	630.32	-0.62		N
10/16/02	657.97	NP	27.34	NP	630.63	0.31		N
04/25/03	657.97	NP	28.07	NP	629.90	-0.73		N
10/20/03	657.97	NP	27.96	NP	630.01	0.11		N
03/27/06	657.97	NP	27.93	NP	630.04	0.03	cloudy	N

Table 1
Groundwater Elevation Summary
Former Amoco Service Station No. 15228
200 N. 35th Street
Milwaukee, Wisconsin
Delta Project No. 15228

MW-10

Well Depth 61
Screen Length 20

Date	Elevation TOC	Depth to Product (BTOC)	Groundwater Depth (BTOC)	Product Thickness	Corrected Groundwater Elevation	Elevation Difference	Physical Observations	Submerged Screen (Y/N)
07/21/00	Dry Well							N
10/09/00	Dry Well							N
01/24/01	Dry Well							N
05/08/01	Dry Well							N
08/23/01	Dry Well							N
10/03/01	Dry Well							N
04/03/02	Dry Well							N
10/16/02	Dry Well							N
04/25/03	Dry Well							N
10/20/03	Dry Well							N
03/27/06	Dry Well							N

MW-11

Well Depth 48.8
Screen Length 10

Date	Elevation TOC	Depth to Product (BTOC)	Groundwater Depth (BTOC)	Product Thickness	Corrected Groundwater Elevation	Elevation Difference	Physical Observations	Submerged Screen (Y/N)
01/24/01	Dry Well							N
05/08/01	Dry Well							N
08/23/01	Dry Well							N
10/03/01	Dry Well							N
04/03/02	Dry Well							N
10/16/02	Dry Well							N
04/25/03	Dry Well							N
10/20/03	Dry Well							N
03/27/06	Dry Well							N

NOTES:
GMOW-1 through GMOW-5 well elevations may have changed during 6/01 tank replacement activities, however, it does not appear that TOC elevations were resurveyed.
August 1991 field notes report that the GMOW-9 elevation has changed, however, it does not appear that the TOS elevation was resurveyed.
* Indicates Free Product encountered and measured with bailer.
\+ Indicates suspected error in WL measurement; however, confirmation using existing field notes (ECOVA) was not possible.
NA = not applicable
NM = not measured
NP = no measurable free product
SOCK = absorbent sock
oz = ounces
FP = free product
All measurements in feet
TOC = Top of Casing
BTOC = Below Top of Casing
Top of Casing elevations measured from Mean Sea Level
Approximately 0.15 feet of PVC casing was removed from the TOC on monitoring wells GMOW-1s and GMOW-9s on 10/14/96.

EFR = enhanced fluid recovery
GWR/T System = groundwater recovery and treatment system (w/ FP separation)
SVE System = soil vapor extraction system
UST = underground storage tank

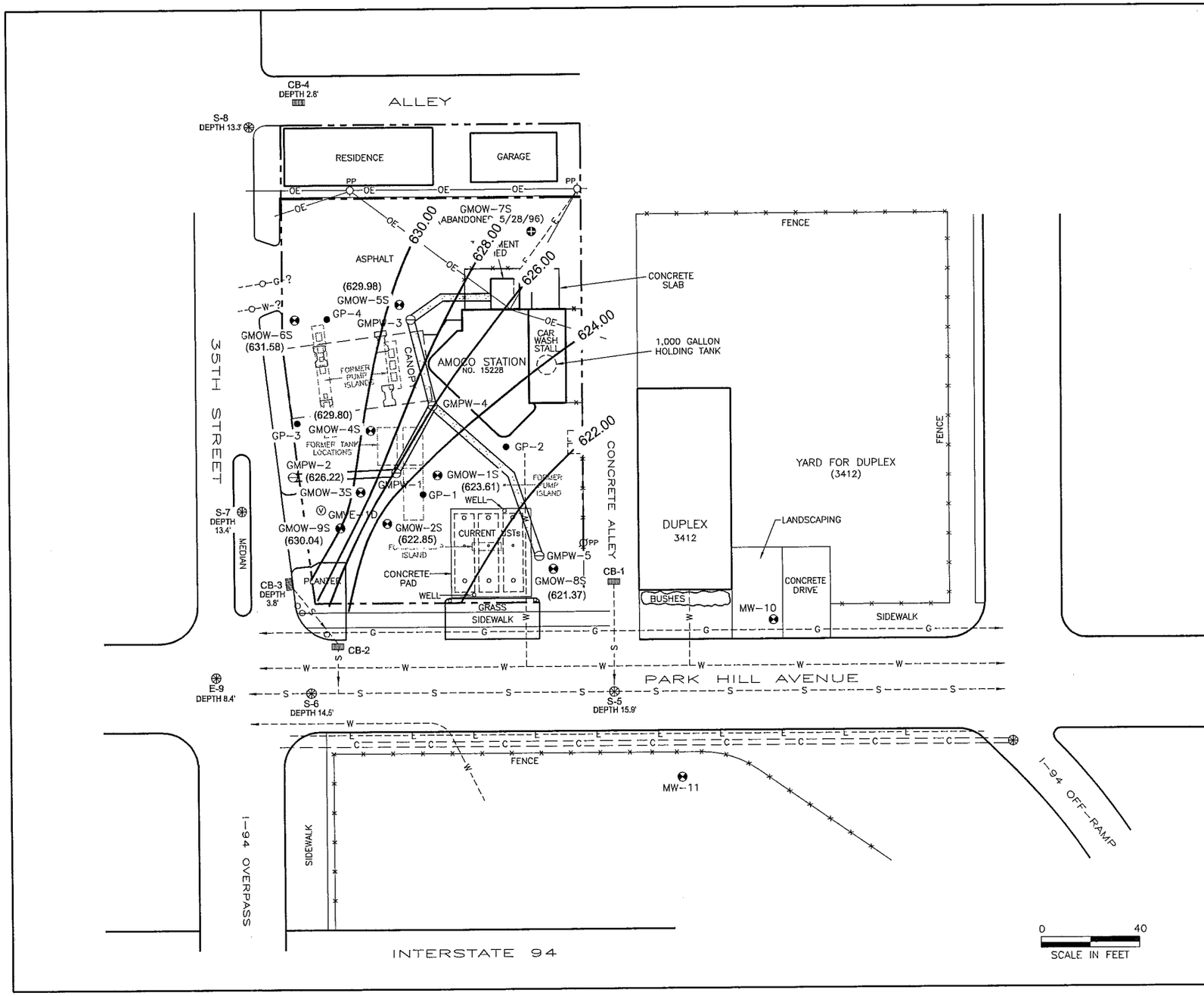

NORTH

LEGEND

- ABANDONED MONITORING WELL
- MONITORING WELL LOCATION
- PUMPING WELL LOCATION
- VAPOR EXTRACTION WELL
- GEOPROBE BORINGS
- UNDERGROUND STORAGE TANK
- MANHOLE
- CATCH BASIN
- PP UTILITY POLE
- G GAS LINE
- W WATER LINE
- S STORM/SANITARY SEWER LINE
- E ELECTRIC
- C CABLE (OPTICAL)
- OE OVERHEAD ELECTRIC
- TRENCH LOCATION
- PROPERTY LINES
- (630.04) GROUNDWATER ELEVATION (FEET ABOVE USGS DATUM)
- 626.00 GROUNDWATER CONTOUR LINE CONTOUR INTERVAL = 2.0 FT.

FIGURE 4

GROUNDWATER ELEVATION CONTOUR MAP
MARCH 27, 2006

AMOCO SERVICE STATION NO. 15228
200 NORTH 35TH STREET
MILWAUKEE, WISCONSIN

PROJECT NO.: G022N-RP63	DRAWN BY: DD
PREPARED BY: AM	DATE: 7/20/06
FILE NAME: 15228-06	

Delta Environmental Consultants Inc.

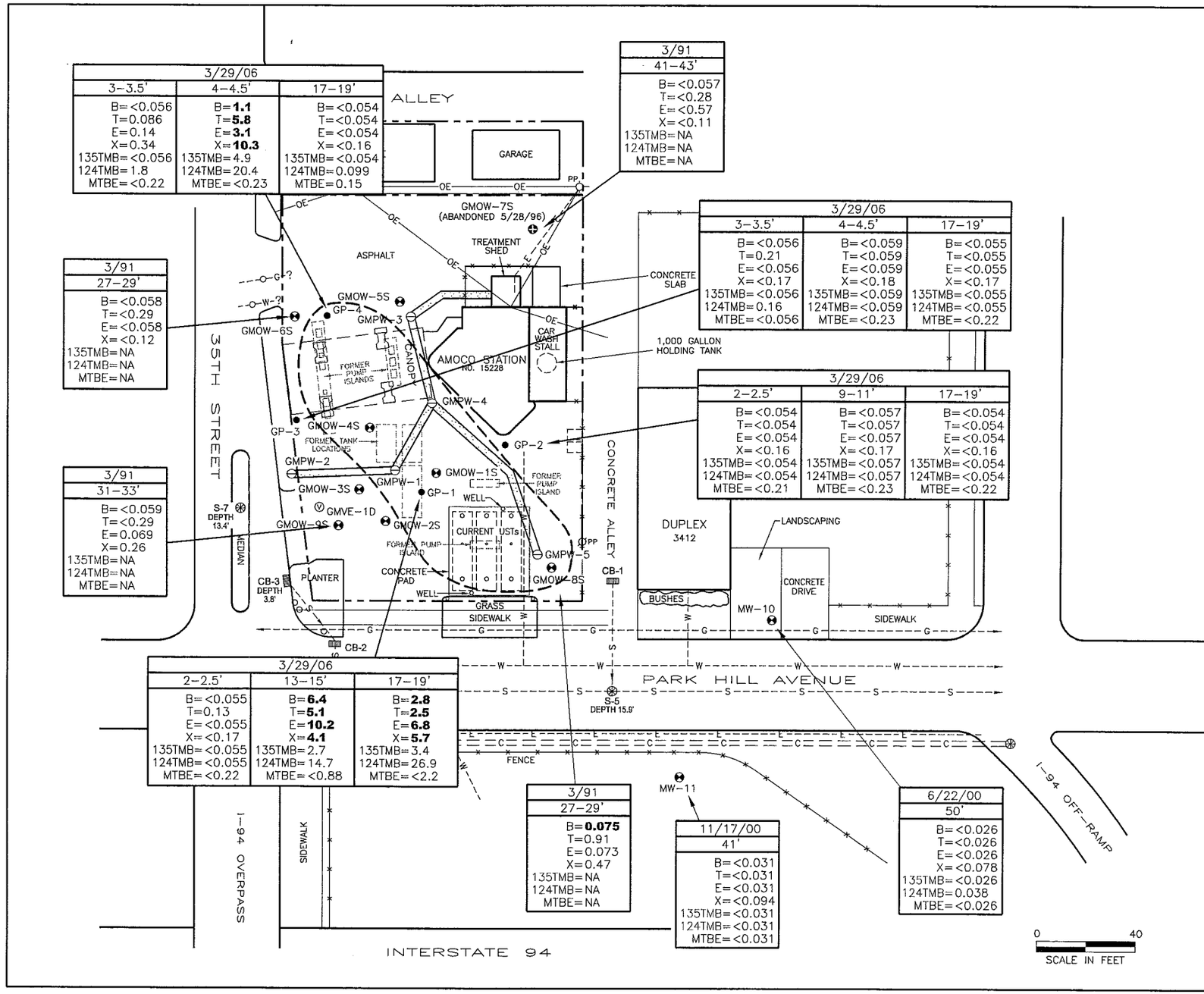

NORTH

LEGEND

- ABANDONED MONITORING WELL
- MONITORING WELL LOCATION
- PUMPING WELL LOCATION
- VAPOR EXTRACTION WELL
- GEOPROBE BORINGS
- UNDERGROUND STORAGE TANK
- MANHOLE
- CATCH BASIN
- PP UTILITY POLE
- G GAS LINE
- W WATER LINE
- S STORM/SANITARY SEWER LINE
- E ELECTRIC
- C CABLE (OPTICAL)
- OE OVERHEAD ELECTRIC
- TRENCH LOCATION
- PROPERTY LINES

3/91	DATE SAMPLE COLLECTED
27-29'	SAMPLE DEPTH (IN FEET)
B=0.075	BENZENE
T=0.91	TOLUENE
E=0.073	ETHYLBENZENE
X=0.47	XYLENES
135TMB=<0.031	1,3,5-TRIMETHYLBENZENE
124TMB=<0.031	1,2,4-TRIMETHYLBENZENE
MTBE=NA	METHYL TERTIARY BUTYL ETHER

ALL CONCENTRATIONS EXPRESSED IN MILLIGRAMS PER KILOGRAM (mg/kg).

NA = NOT ANALYZED

ESTIMATED IMPACT OF HYDROCARBON-IMPACTED SOIL EXCEEDING W.A.C. CHAPTER NR 720 RESIDUAL CONTAMINANT LEVELS

CONCENTRATIONS DEPICTED IN BOLD TYPE EXCEED TH NR 720 RESIDUAL CONTAMINANT LEVELS (RCLs)

FIGURE 2

SOIL CHEMICAL CONCENTRATION MAP

AMOCO SERVICE STATION NO. 15228
200 NORTH 35TH STREET
MILWAUKEE, WISCONSIN

PROJECT NO.: G022N-RP63	DRAWN BY: DD
PREPARED BY: AM	DATE: 7/20/06
FILE NAME: 15228-06	

Delta Environmental Consultants Inc.

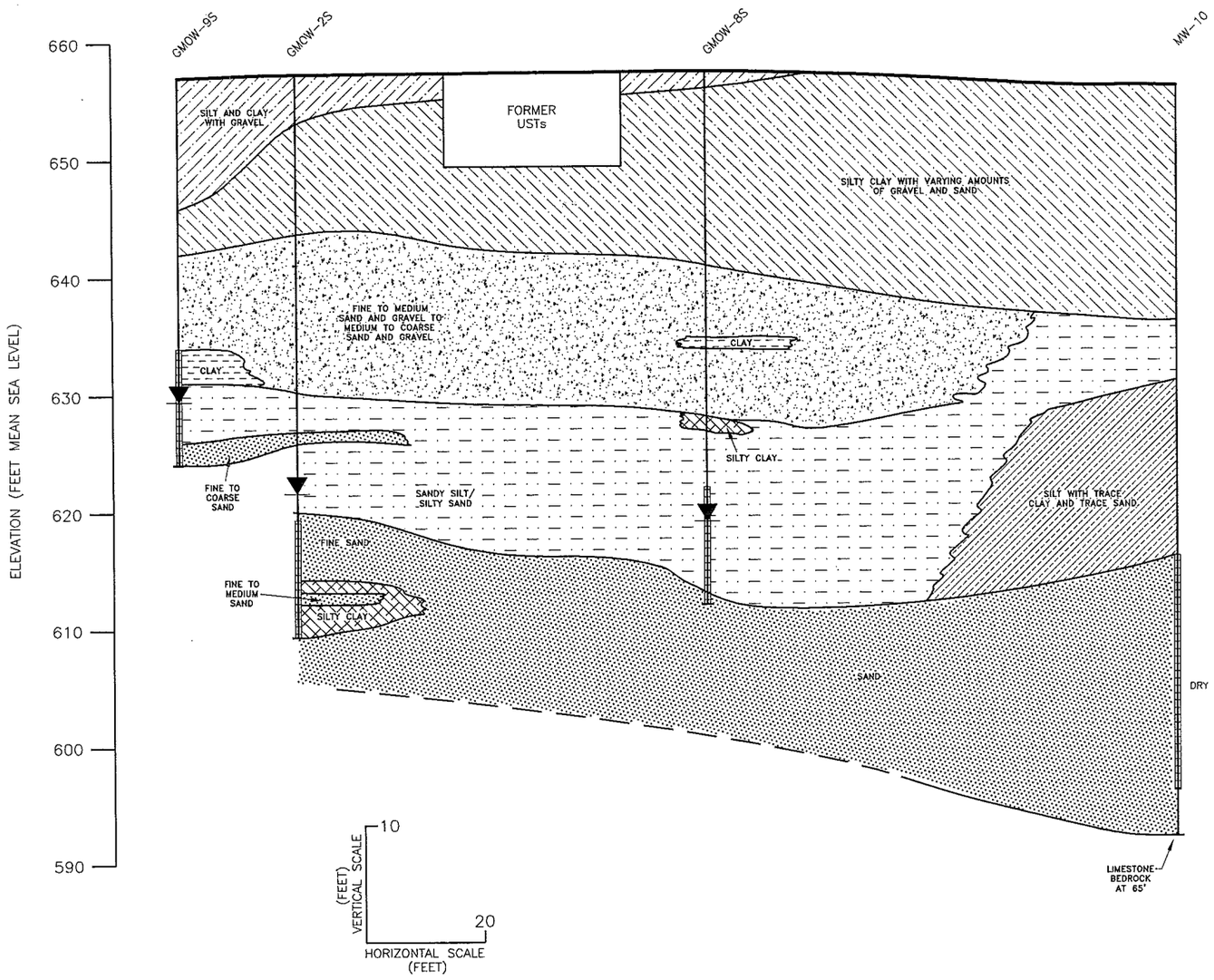

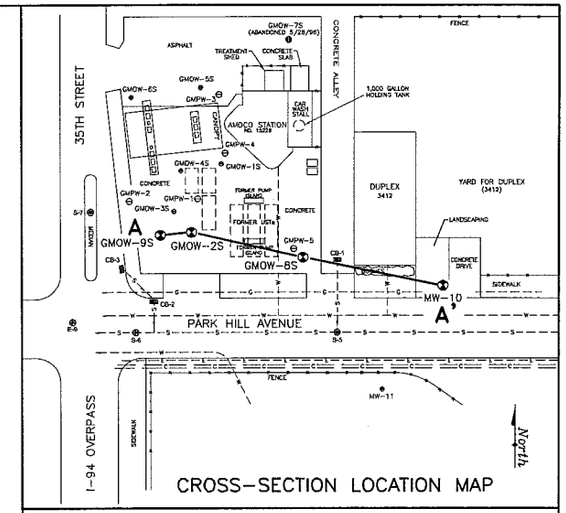

CROSS-SECTION LOCATION MAP

LEGEND:

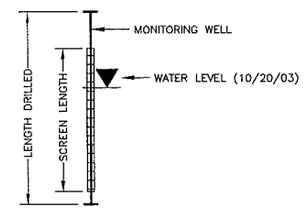

- SILTY CLAY WITH SAND AND GRAVEL
- SAND AND GRAVEL
- SILTY CLAY
- SANDY SILT/SILTY SAND
- CLAY
- SAND
- SILT WITH TRACE CLAY AND SAND

FIGURE 5

GEOLOGIC CROSS SECTION A–A'
AMOCO SERVICE STATION NO. 15228
200 NORTH 35TH STREET
MILWAUKEE, WISCONSIN

PROJECT NO.	PREPARED BY	DRAWN BY
AMGO-22N	TS	DD
DATE	REVIEWED BY	FILE NAME
4/12/04		15228-AA

Delta Environmental Consultants, Inc.

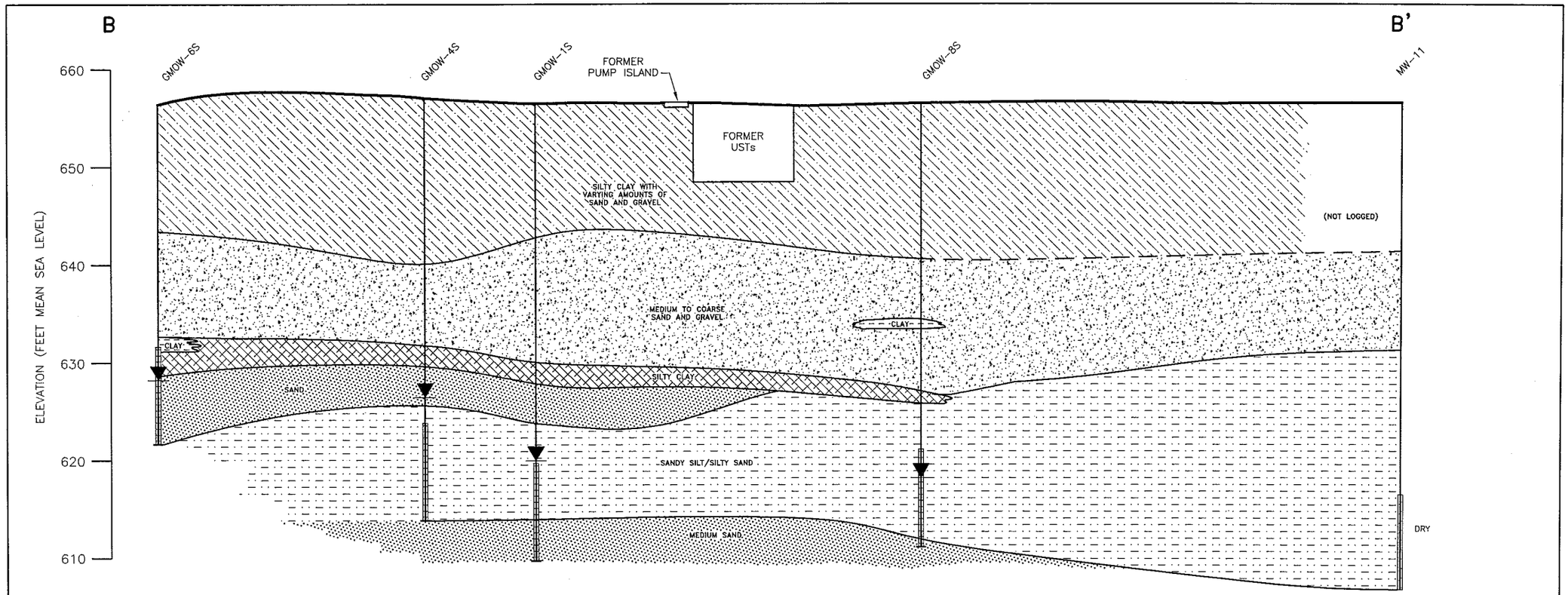

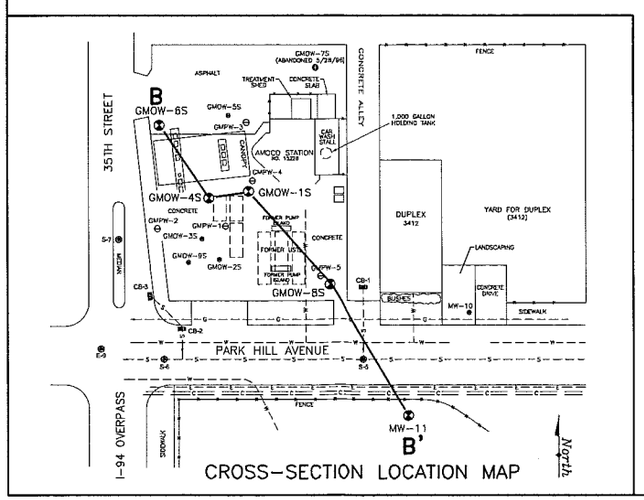

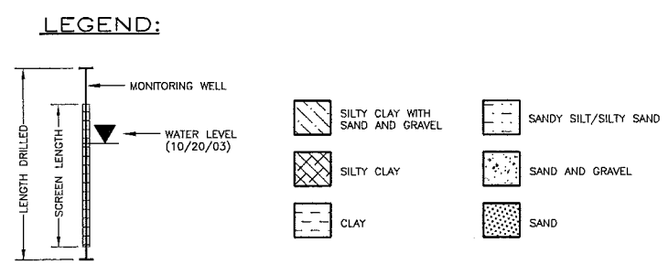

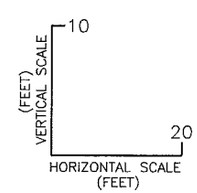

FIGURE 6
GEOLOGIC CROSS SECTION B–B'
AMOCO SERVICE STATION NO. 15228
200 NORTH 35TH STREET
MILWAUKEE, WISCONSIN

PROJECT NO.	PREPARED BY	DRAWN BY
AMGO-22N	TS	DD
DATE	REVIEWED BY	FILE NAME
4/13/04		15228-BB

Delta Environmental Consultants, Inc.

STATEMENT OF LEGAL DESCRIPTION ACCURACY

FOR

Parcel Identification Number: 401-0758-110-5

Geographic Position: 686405, 286486 WTM

Former Amoco Service Station No. 15228
200 North 35th Street, Milwaukee, WI
Delta No. G022N
BRRTS No. 03-41-001274

The Milwaukee County Register of Deeds Office provided the attached legal descriptions as part of the deed for the above-mentioned property. According to the information available to Delta Environmental Consultants, Inc., the legal description is accurate and complete.

DELTA ENVIRONMENTAL CONSULTANTS, INC.

Adam S. McIlheran, Staff Hydrogeologist

7/18/06
Date

Delta
Environmental Consultants, Inc.

Solving environment-related business problems worldwide

17500 West Liberty Lane • Suite A
New Berlin, Wisconsin 53146-2109 USA

262.789.0254 800.477.7411
Fax 262.789.5483

FILE COPY

www.deltaenv.com

July 25, 2006

Mr. Mohammed Ghaffar
Naseem & Co., LLC
200 North 35th Street
Milwaukee, WI 53208

Certified Mail No. 7004 0750 0000 2520 3335

Subject: **Inclusion of Property at 200 North 35th Street, Milwaukee, Wisconsin into Wisconsin Department of Natural Resources GIS Registry**
Former Amoco Service Station No. 15228
200 North 35th Street, Milwaukee, WI
BRRTS No. 03-41-001274
Delta No. G022N

Dear Mr. Ghaffar:

On behalf of Atlantic Richfield Company, a BP affiliated company (BP), Delta Environmental Consultants (Delta) is informing you that residual soil and groundwater contamination is present on your property located at 200 North 35th Street, Milwaukee, WI (former Amoco Service Station No. 15228). The levels of benzene, toluene, trimethylbenzenes (TMBs) and methyl tert butyl ether (MTBE) contamination in the groundwater on your property are above the groundwater enforcement standards found in chapter NR 140, Wisconsin Administrative Code.

The levels of benzene, toluene, ethylbenzene, and xylenes in soil at one or more locations are above the soil residual contaminant levels (RCLs) found in chapter NR 720 of the Wisconsin Administrative Code. However, indications are that the soil and groundwater contaminant plume is stable or receding and will naturally degrade over time. Delta believes that allowing natural attenuation to complete the cleanup at this site will meet the requirements for case closure that are found in chapter NR 726 and/or chapter NR 746, Wisconsin Administrative Code. Delta will submit a request to the Wisconsin Department of Natural Resources (WDNR) to accept natural attenuation of groundwater as the final remedy for this site and grant case closure. Closure, if granted, means that the WDNR will not be requiring any further investigation or cleanup action to be taken, other than the reliance on natural attenuation. A copy of the WDNR Fact Sheet titled *What Landowners Should Know: Information About Using Natural Attenuation to Clean Up Contaminated Groundwater* is enclosed for your information. Note that any requirements with regard to residual soil contamination will be made by the WDNR at the time of their review of the closure request.

The WDNR will not review the closure request for at least 30 days after the date of this letter. As an affected property owner, you have a right to contact the WDNR to provide any technical information that you may have that indicates that closure should not be granted for this site. If you would like to submit any information to the WDNR that is relevant to this closure request, you should mail that information to:

Mr. John Hnat
Wisconsin Department of Natural Resources
Southeast Region Headquarters
2300 N. Martin Luther King Drive
Milwaukee, WI 53212

If the WDNR grants case closure, all properties within the site boundaries where soil and groundwater contamination exceeds chapter NR 720 RCLs or the NR 140 ESs, respectively, will be listed on the WDNR's geographic information system (GIS) Registry of Closed Remediation Sites. The information on the GIS Registry includes maps showing the location of properties in Wisconsin where soil and groundwater contamination above chapter NR 720 RCLs or the NR 140 ESs were found at the time that the case was closed. This GIS Registry will be available to the general public on the WDNR's internet web site. **Please review the enclosed legal description of your property and notify Delta within the next 30 days if the legal description is incorrect.**

If you or any subsequent property owners excavate contaminated soil, it may be considered a solid waste and must be managed in accordance with all applicable laws. Additionally, if you or any subsequent property owner wish to construct or reconstruct a well on your property, special well construction standards may be necessary to protect the well from the residual groundwater contamination. Any well driller who proposes to construct a well on your property should call the Diggers Hotline 800/242-8511 if your property is located outside of the service area of a municipally owned water system, or contact the Drinking Water program within the WDNR if your property is located within the designated service area of a municipally owned water system, to determine if there is a need for special well construction standards.

Once the WDNR makes a decision on the closure request, it will be documented in a letter. If the WDNR grants closure, you may obtain a copy of this letter by requesting a copy from BP or Delta, by writing to the agency address given above or by accessing the WDNR GIS Registry of Closed Remediation Sites on the internet at www.dnr.state.wi.us/org/at/et/geo/gwur. A copy of the closure letter is included as part of the site file on the GIS Registry of Closed Remediation Sites.

If you need more information, feel free to contact Rick Carney, Project Manager at 262/789-0254. You may also contact Mr. John Hnat of the WDNR at 414/263-8644.

Sincerely,

DELTA ENVIRONMENTAL CONSULTANTS, INC.

Adam S. McIlheran
Staff Hydrogeologist

Enclosures

cc: John Grams – Atlantic Richfield Supplier Performance Manager

Delta
Environmental
Consultants, Inc.

Solving environment-related business problems worldwide

17500 West Liberty Lane • Suite A
New Berlin, Wisconsin 53146-2109 USA

262.789.0254 800.477.7411
Fax 262.789.5483

www.deltaenv.com

FILE COPY

July 25, 2006

Ronald D. Leonhardt
Milwaukee City Clerk
200 East Wells Street
Room 205
Milwaukee, WI 53202

Mariano Schifalacqua
Milwaukee Dept. of Public Works
Rm 516, Frank P. Ziedler Municipal Bldg.
841 North Broadway Street
Milwaukee, WI 53202

Subject: **Notification of Potential Residual Petroleum Contamination**
Former Amoco Service Station No. 15228
200 North 35th Street, Milwaukee, WI
FID No. 241398960
BRRTS No. 03-41-001274
Commerce No. 53208-4105-00
Delta No. G022N

Dear Mr. Leonhardt and Mr. Schifalacqua:

A request for case closure of the above referenced petroleum remediation site has been submitted to the Wisconsin Department of Natural Resources (WDNR). As part of the conditions for site closure, the road owner must be notified of potential residual petroleum impacts associated with the subject site. The following information is intended to meet the notification requirement for site closure.

The attached figures show the soil and groundwater sample/monitoring well locations and summarized analytical results. Residual groundwater contamination above Wisconsin Administrative Code Chapter NR 140 enforcement standards (ES) was detected in monitoring well GMOW-8S, which is located adjacent to the Park Hill Avenue right-of-way and the alley east of the site. Residual soil contamination above Wisconsin Administrative Code Chapter 720 Residual Contaminant Levels (RCLs) was detected at 29 feet below grade at the location of GMOW-8S. There is the potential that petroleum impacted soil and groundwater is present in the city right-of-way near this area.

Should you have any questions or require additional information regarding this site, please do not hesitate to contact Rick Carney at (262) 789-0254.

Sincerely,

DELTA ENVIRONMENTAL CONSULTANTS, INC.

Adam S. McIlheran
Staff Hydrogeologist

Attachments

c: John Hnat – Wis. Dept. of Natural Resources
John Grams – Atlantic Richfield Supplier Performance Manager

A member of:
Inogen Environmental Alliance