GIS REGISTRY
Cover Sheet

July, 2008
(RR 5367)

Source Property Information

CLOSURE DATE: 6/10/09

BRRTS #: 02-41-546853

FID #: 241018140

ACTIVITY NAME: FALK CORP PLANT 2 - AOI 4

DATCP #:

PROPERTY ADDRESS: 12001 W. Capitol Drive

COMM #:

MUNICIPALITY: Wauwatosa

PARCEL ID #: 258-9999-01

***WTM COORDINATES:**

X: 677998 Y: 292425

** Coordinates are in WTM83, NAD83 (1991)*

WTM COORDINATES REPRESENT:

◯ Approximate Center Of Contaminant Source

◯ Approximate Source Parcel Center

Please check as appropriate: (BRRTS Action Code)

Contaminated Media:

☑ Groundwater Contamination > ES *(236)*

☐ Contamination in ROW

☐ Off-Source Contamination

*(**note:** for list of off-source properties see "Impacted Off-Source Property")*

☑ Soil Contamination > *RCL or **SSRCL *(232)*

☐ Contamination in ROW

☐ Off-Source Contamination

*(**note:** for list of off-source properties see "Impacted Off-Source Property")*

Land Use Controls:

☐ Soil: maintain industrial zoning *(220)*

*(**note:** soil contamination concentrations between residential and industrial levels)*

☐ Structural Impediment *(224)*

☐ Site Specific Condition *(228)*

☑ Cover or Barrier *(222)*

*(**note:** maintenance plan for groundwater or direct contact)*

☐ Vapor Mitigation *(226)*

☐ Maintain Liability Exemption *(230)*

*(**note:** local government or economic development corporation)*

Monitoring wells properly abandoned? *(234)*

◯ Yes ◯ No ◯ N/A

** Residual Contaminant Level*
***Site Specific Residual Contaminant Level*

GIS Registry Checklist

Form 4400-245 (R 4/08)

This Adobe Fillable form is intended to provide a list of information that is required for evaluation for case closure. It is to be used in conjunction with Form 4400-202, Case Closure Request. The closure of a case means that the Department has determined that no further response is required at that time based on the information that has been submitted to the Department.

NOTICE: Completion of this form is mandatory for applications for case closure pursuant to ch. 292, Wis. Stats. and ch. NR 726, Wis. Adm. Code, including cases closed under ch. NR 746 and ch. NR 726. The Department will not consider, or act upon your application, unless all applicable sections are completed on this form and the closure fee and any other applicable fees, required under ch. NR 749, Wis. Adm. Code, Table 1 are included. It is not the Department's intention to use any personally identifiable information from this form for any purpose other than reviewing closure requests and determining the need for additional response action. The Department may provide this information to requesters as required by Wisconsin's Open Records law [ss. 19.31 - 19.39, Wis. Stats.].

BRRTS #: 02-41-546853 PARCEL ID #: 258-9999-01

ACTIVITY NAME: FALK CORP PLANT 2 - AOI 4 WTM COORDINATES: X: 677998 Y: 292425

CLOSURE DOCUMENTS (the Department adds these items to the final GIS packet for posting on the Registry)

- [x] **Closure Letter**
- [x] **Maintenance Plan** (*if activity is closed with a land use limitation or condition (land use control) under s. 292.12, Wis. Stats.*)
- [ ] **Conditional Closure Letter**
- [ ] **Certificate of Completion (COC)** for VPLE sites

SOURCE LEGAL DOCUMENTS

- [x] **Deed:** The most recent deed as well as legal descriptions, for the **Source Property** (where the contamination originated). Deeds for other, off-source (off-site) properties are located in the **Notification** section.
  Note: *If a property has been purchased with a land contract and the purchaser has not yet received a deed, a copy of the land contract which includes the legal description shall be submitted instead of the most recent deed. If the property has been inherited, written documentation of the property transfer should be submitted along with the most recent deed.*
- [x] **Certified Survey Map:** A copy of the certified survey map or the relevant section of the recorded plat map *for those properties where the legal description in the most recent deed refers to a certified survey map or a recorded plat map.* (lots on subdivided or platted property (e.g. lot 2 of xyz subdivision)).

  Figure #: **Title:**
- [x] **Signed Statement:** A statement signed by the Responsible Party (RP), which states that he or she believes that the attached legal description accurately describes the correct contaminated property.

MAPS (meeting the visual aid requirements of s. NR 716.15(2)(h))

Maps must be no larger than 8.5 x 14 inches unless the map is submitted electronically.

- [x] **Location Map:** A map outlining all properties within the contaminated site boundaries on a U.S.G.S. topographic map or plat map in sufficient detail to permit easy location of all parcels. If groundwater standards are exceeded, include the location of all potable wells within 1200 feet of the site.
  Note: *Due to security reasons municipal wells are not identified on GIS Packet maps. However, the locations of these municipal wells must be identified on Case Closure Request maps.*

  Figure #: Figure 1 **Title: Site Location**
- [x] **Detailed Site Map:** A map that shows all relevant features (buildings, roads, individual property boundaries, contaminant sources, utility lines, monitoring wells and potable wells) within the contaminated area. This map is to show the location of all contaminated public streets, and highway and railroad rights-of-way in relation to the source property and in relation to the boundaries of groundwater contamination exceeding a ch. NR 140 Enforcement Standard (ES), and/or in relation to the boundaries of soil contamination exceeding a Residual Contaminant Level (RCL) or a Site Specific Residual Contaminant Levels (SSRCL) as determined under s. NR 720.09, 720.11 and 720.19.

  Figure #: Figure 1 **Title: AOI-4 Contaminated Property**
- [x] **Soil Contamination Contour Map:** For sites closing with residual soil contamination, <u>this map is to show the location of all contaminated soil and a single contour</u> showing the horizontal extent of each area of contiguous residual soil contamination that exceeds a Residual Contaminant Level (RCL) or a Site Specific Residual Contaminant Level (SSRCL)as determined under s. NR 720.09, 720.11 and 720.19.

  Figure #: Figure 5 **Title: Extent of Residual Soil Impacts**

BRRTS #: 02-41-546853 ACTIVITY NAME: FALK CORP PLANT 2 - AOI 4

MAPS (continued)

☐ **Geologic Cross-Section Map:** A map showing the source location and vertical extent of residual soil contamination exceeding a Residual Contaminant Level (RCL) or a Site Specific Residual Contaminant Level (SSRCL). If groundwater contamination exceeds a ch. NR 140 Enforcement Standard (ES) when closure is requested, show the source location and vertical extent, water table and piezometric elevations, and locations and elevations of geologic units, bedrock and confining units, if any.

Figure #: **Title:**

Figure #: **Title:**

☒ **Groundwater Isoconcentration Map:** For sites closing with residual groundwater contamination, this map shows the horizontal extent of all groundwater contamination exceeding a ch. NR140 Preventive Action Limit (PAL) and an Enforcement Standard (ES). Indicate the direction and date of groundwater flow, based on the most recent sampling data.
Note: *This is intended to show the total area of contaminated groundwater.*

Figure #: Figure 6 **Title: Horizontal Extent of Groundwater Impacts**

☒ **Groundwater Flow Direction Map:** A map that represents groundwater movement at the site. If the flow direction varies by more then 20° over the history of the site, submit 2 groundwater flow maps showing the maximum variation in flow direction.

Figure #: Figure 3A **Title: Groundwater Elevation Contour Map**

Figure #: **Title:**

TABLES (meeting the requirements of s. NR 716.15(2)(h)(3))

Tables must be no larger than 8.5 x 14 inches unless the table is submitted electronically. Tables must not contain shading and/or cross-hatching. The use of **BOLD** or *ITALICS* is acceptable.

☒ **Soil Analytical Table:** A table showing remaining soil contamination with analytical results and collection dates.
Note: This is one table of results for the contaminants of concern. Contaminants of concern are those that were found during the site investigation, that remain after remediation. It may be necessary to create a new table to meet this requirement.

Table #: Table 3 **Title: Analytical Report Summary & Geochemical Data - AOI 4**

☒ **Groundwater Analytical Table:** Table(s) that show the most recent analytical results and collection dates, for all monitoring wells and any potable wells for which samples have been collected.

Table #: Table 3 **Title: Analytical Report Summary & Geochemical Data - AOI 4**

☒ **Water Level Elevations:** Table(s) that show the previous four (at minimum) water level elevation measurements/dates from all monitoring wells. If present, free product is to be noted on the table.

Table #: Table 1 **Title: Groundwater Elevations**

IMPROPERLY ABANDONED MONITORING WELLS

For each monitoring well not properly abandoned according to requirements of s. NR 141.25 include the following documents.
Note: *If the site is being listed on the GIS Registry for only an improperly abandoned monitoring well you will only need to submit the documents in this section for the GIS Registry Packet.*

☒ **Not Applicable**

☐ **Site Location Map:** A map showing all surveyed monitoring wells with specific identification of the monitoring wells which have not been properly abandoned.
Note: *If the applicable monitoring wells are distinctly identified on the Detailed Site Map this Site Location Map is not needed.*

Figure #: **Title:**

☐ **Well Construction Report:** Form 4440-113A for the applicable monitoring wells.

☐ **Deed:** The most recent deed as well as legal descriptions for each property where a monitoring well was not properly abandoned.

☐ **Notification Letter:** Copy of the notification letter to the affected property owner(s).

BRRTS #: 02-41-546853 ACTIVITY NAME: FALK CORP PLANT 2 - AOI 4

NOTIFICATIONS

Source Property

☐ **Letter To Current Source Property Owner:** If the source property is owned by someone other than the person who is applying for case closure, include a copy of the letter notifying the current owner of the source property that case closure has been requested.

☐ **Return Receipt/Signature Confirmation:** Written proof of date on which confirmation was received for notifying current source property owner.

Off-Source Property

Group the following information per individual property and label each group according to alphabetic listing on the "Impacted Off-Source Property" attachment.

☐ **Letter To "Off-Source" Property Owners:** Copies of all letters sent by the Responsible Party (RP) to owners of properties with groundwater exceeding an Enforcement Standard (ES), and to owners of properties that will be affected by a land use control under s. 292.12, Wis. Stats.
Note: *Letters sent to off-source properties regarding residual contamination must contain standard provisions in Appendix A of ch. NR 726.*

Number of "Off-Source" Letters:

☐ **Return Receipt/Signature Confirmation:** Written proof of date on which confirmation was received for notifying any off-source property owner.

☐ **Deed of "Off-Source" Property:** The most recent deed(s) as well as legal descriptions, for all affected deeded **off-source property(ies).** This does not apply to right-of-ways.
Note: *If a property has been purchased with a land contract and the purchaser has not yet received a deed, a copy of the land contract which includes the legal description shall be submitted instead of the most recent deed. If the property has been inherited, written documentation of the property transfer should be submitted along with the most recent deed.*

☐ **Letter To "Governmental Unit/Right-Of-Way" Owners:** Copies of all letters sent by the Responsible Party (RP) to a city, village, municipality, state agency or any other entity responsible for maintenance of a public street, highway, or railroad right-of-way, within or partially within the contaminated area, for contamination exceeding a groundwater Enforcement Standard (ES) and/or soil exceeding a Residual Contaminant Level (RCL) or a Site Specific Residual Contaminant Level (SSRCL).

Number of "Governmental Unit/Right-Of-Way Owner" Letters:

State of Wisconsin \ DEPARTMENT OF NATURAL RESOURCES

Jim Doyle, Governor
Matthew J. Frank, Secretary
Gloria L. McCutcheon, Regional Director

Southeast Region Headquarters
2300 N. Dr. Martin Luther King, Jr. Drive
Milwaukee, Wisconsin 53212-0436
Telephone 414-263-8500
FAX 414-263-8716
TTY 414-263-8713

June 10, 2009

Mr. Anthony Frigiani
Hamilton Sundstrand Corp.
1 Hamilton Rd., M/S 1M5
Windsor Locks, CT 06096

SUBJECT: Final Case Closure with Continuing Obligations
Former Falk Plant 2, 12001 W. Capitol Dr., Wauwatosa, WI

WDNR BRRTS Activity #: 06-41-534503, 02-41-546853, 02-41-546854, 02-41-530528
FID #: 241018140

Dear Mr.Frigiani:

On October 7, 2008, the Southeast Region Closure Committee and VPLE Committee reviewed the above referenced case for closure. These committees review environmental remediation cases for compliance with state laws and standards to maintain consistency in the closure of these cases.

Based on the correspondence and data provided, it appears that your case meets the closure requirements in ch. NR 726, Wisconsin Administrative Code. The Department considers this case closed and no further investigation or remediation is required at this time, however, you and future property owners must comply with certain continuing obligations as explained in this letter.

GIS Registry

This site will be listed on the Remediation and Redevelopment Program's GIS Registry. The specific reasons are summarized below:

- Pavement, an engineered cover or a soil barrier must be maintained over contaminated soil and the state must approve any changes to this barrier
- Groundwater contamination is present above Chapter NR 140 enforcement standards

This letter and information that was submitted with your closure request application will be included on the GIS Registry. To review the sites on the GIS Registry web page, visit the RR Sites Map page at http://dnr.wi.gov/org/aw/rr/gis/index.htm. If the property is listed on the GIS Registry because of remaining contamination and you intend to construct or reconstruct a well, you will need prior Department approval in accordance with s. NR 812.09(4)(w), Wis. Adm. Code. To obtain approval, Form 3300-254 needs to be completed and submitted to the DNR Drinking and Groundwater program's regional water supply specialist. This form can be obtained on-line http://dnr.wi.gov/org/water/dwg/3300254.pdf or at the web address listed above for the GIS Registry.

Closure Conditions

Please be aware that pursuant to s. 292.12 Wisconsin Statutes, compliance with the requirements of this letter is a responsibility to which the current property owner and any subsequent property owners must adhere. You must pass on the information about these continuing obligations to the next property owner or owners. If these requirements are not followed or if additional information regarding site conditions indicates that contamination on or from the site poses a threat to public health, safety, welfare, or the environment, the Department may take enforcement action under s. 292.11 Wisconsin Statutes to ensure compliance with the specified requirements, limitations or other conditions related to the property or this case may be reopened pursuant to s. NR 726.09, Wis. Adm. Code. The Department intends to conduct inspections in the future to ensure that the conditions included in this letter including compliance with referenced maintenance plans are met.

Cover or Barrier

Pursuant to s. 292.12(2)(a), Wis. Stats., the pavement or other impervious cap that currently exists in the location of AOI 4, AOI 7, AOI 8, AOI 11, AOI 13, AOI 15, AOI C5, AOI E25 AOI H28, AOI I32 shown on the attached map shall be maintained in compliance with the **attached maintenance plans** in order to minimize the infiltration of water and prevent additional groundwater contamination that would violate the groundwater quality standards in ch. NR 140, Wis. Adm. Code, and to prevent direct contact with residual soil contamination that might otherwise pose a threat to human health. If soil in the specific locations described above is excavated in the future, the property owner at the time of excavation must sample and analyze the excavated soil to determine if residual contamination remains. If sampling confirms that contamination is present the property owner at the time of excavation will need to determine whether the material is considered solid or hazardous waste and ensure that any storage, treatment or disposal is in compliance with applicable statutes and rules. In addition, all current and future owners and occupants of the property need to be aware that excavation of the contaminated soil may pose an inhalation or other direct contact hazard and as a result special precautions may need to be taken during excavation activities to prevent a health threat to humans.

The attached maintenance plans and inspection logs are to be kept up-to-date and on-site. Please submit the inspection log to the Department only upon request.

Prohibited Activities

The following activities are prohibited on any portion of the property where [pavement, a building foundation, soil cover, engineered cap or other barrier] is required as shown on the attached map, unless prior written approval has been obtained from the Wisconsin Department of Natural Resources: 1) removal of the existing barrier; 2) replacement with another barrier; 3) excavating or grading of the land surface; 4) filling on capped or paved areas; 5) plowing for agricultural cultivation; 6) construction or placement of a building or other structure.

Residual Groundwater Contamination

Groundwater impacted by chlorinated VOC contamination greater than enforcement standards set forth in ch. NR140, Wis. Adm. Code, is present on this contaminated property in the area of AOI 11. For more detailed information regarding the locations where groundwater samples have been collected (i.e., monitoring well locations) and the associated contaminant concentrations, refer to the Remediation and Redevelopment Program's GIS Registry at the RR Sites Map page at http://dnr.wi.gov/org/aw/rr/gis/index.htm.

Vapor Migration

In addition, depending on site-specific conditions, construction over contaminated materials may result in vapor migration of contaminants into enclosed structures or migration along newly placed underground utility lines. The potential for vapor inhalation and means of mitigation should be evaluated when planning any future redevelopment, and measures should be taken to ensure the continued protection of public health, safety, welfare and the environment at the site.

Chapter NR 140, Wis. Adm. Code Exemption

Recent groundwater monitoring data at this site indicates that for 1,2-Dichloroethane at MWE-26 and 1,1-Dichloroethylene at MW10, contaminant levels exceed the NR 140 preventive action limit (PAL) but are below the enforcement standard (ES). The Department may grant an exemption to a PAL for a substance of public health concern, other than nitrate, pursuant to s. NR 140.28(2)(b), Wis. Adm. Code, if all of the following criteria are met:

1. The measured or anticipated increase in the concentration of the substance will be minimized to the extent technically and economically feasible.

2. Compliance with the PAL is either not technically or economically feasible.

3. The enforcement standard for the substance will not be attained or exceeded at the point of standards application. [Note: at this site the point of standards application is all points where groundwater is monitored.]

4. Any existing or projected increase in the concentration of the substance above the background concentration does not present a threat to public health or welfare.

Based on the information you provided, the Department believes that these criteria have been or will be met due to source control measures that have occurred in these areas. Therefore, pursuant to s. NR 140.28, Wis. Adm. Code, an exemption to the PAL is granted for 1,2-Dichloroethane at MWE-26 and 1,1-Dichloroethelyne at MW10. Please keep this letter, because it serves as your exemption.

Post-Closure Notification Requirements

In accordance with ss, 292.12 and 292.13, Wis. Stats., you must notify the Department before making changes that affect or relate to the conditions of closure in this letter. For this case, examples of changed conditions requiring prior notification include, but are not limited to:

- Disturbance, construction on, change or removal in whole or part of pavement, an engineered cover or a soil barrier that must be maintained over contaminated soil

Please send written notifications in accordance with the above requirements to the Southeast Regional Headquarters, to the attention of Victoria Stovall.

The Department appreciates your efforts to restore the environment at this site. If you have any questions regarding this closure decision or anything outlined in this letter, please contact Margaret Brunette at (414)263-8557.

Sincerely,

James A. Schmidt

James A. Schmidt, Team Supervisor
Southeast Remediation & Redevelopment Program

Attach. (Disk)
- Maintenance plans

cc: Lauren Gromoski – AECOM (w/out attach.)
Jeff Bykowski – Penzeys Spices (w/out attach.)
Bill Phelps, DG/5 (w/out attach.)

Cap Maintenance Plan
Former Falk Corporation Plant 2 – AOI 4
12001 W. Capitol Drive, Wauwatosa, Wisconsin 53226

May 7, 2009

Property located at:
12001 W. Capitol Drive
Wauwatosa, Wisconsin 53226

Parcel Number: 258-9999-01

FID Number: 241018140
BRRTS Numbers: 06-41-534503
02-41-546853

Introduction

This document is the Cap Maintenance Plan (Maintenance Plan) for the building foundation at the above-referenced property in accordance with the requirements of Wisconsin Administrative Code (WAC) Chapter (ch.) NR 724.13(2). The maintenance activities relate to the existing slab on grade building foundation surfaces (cap) occupying the area over the contaminated soil and groundwater on site. The contaminated soil is impacted by diesel range organics (DRO). The contaminated groundwater is impacted by light non-aqueous phase liquid (LNAPL). The location of the cap to be maintained in accordance with this Maintenance Plan, as well as the extents of impacted soil and groundwater, are included in Figure 1.

Cap Purpose

The cap over the contaminated soil and groundwater plume serves as a partial infiltration barrier to minimize future soil-to-groundwater contamination migration that would violate the groundwater standards in WAC ch. NR 140. Based on the current and future use of the property, the cap should function as intended unless disturbed.

Annual Inspection

The cap overlying the contaminated soil and groundwater plume, as depicted in Figure 1, will be inspected once a year. The inspection will be performed in the spring after all snow and ice is gone, for deterioration, cracks and other potential problems that can cause additional infiltration into or exposure to underlying soil. The inspection will be performed to evaluate damage to the cap due to settling, wear from traffic, increasing age and other factors. Any area where soils have become or are likely to become exposed will be documented. A log of the inspections and any repairs will be maintained by the property owner on a Cap Inspection Log (Attachment 1 [the Log]). The Log will include recommendations for necessary repair of any areas where underlying soils are exposed. Once repairs are completed, they will be documented in the Log. A copy of the Log will be sent to the Wisconsin Department of Natural Resources (WDNR) at least annually after every inspection, unless otherwise directed in the case closure letter.

Maintenance Activities

If problems with the cap are noted during the annual inspections or at any other time during the year, repairs will be scheduled as soon as practical. Repairs can include patching and filling operations, or they can include larger resurfacing or construction operations. In the event that necessary maintenance activities expose the underlying soil, the owner must sample any soil that is excavated from the site prior to disposal to ascertain if contamination remains. The excavated soil must be treated, stored and disposed of by the owner in accordance with applicable local, state and federal law.

In the event the cap overlying the contaminated soil and groundwater plume is removed or replaced, the replacement barrier must be equally impervious. Any replacement barrier will be subject to the same maintenance and inspection guidelines as outlined in this Maintenance Plan unless indicated otherwise by the WDNR or its successor.

The property owner, in order to maintain the integrity of the cap, will maintain a copy of this Maintenance Plan on site and make it available to all interested parties (*i.e.*, employees, contractors, future property owners, etc.) for viewing.

Amendment or Withdrawal of Maintenance Plan

This Maintenance Plan can be amended or withdrawn by the property owner and its successors with the written approval of WDNR.

Contact Information as of May 2009:

Responsible Party:	Hamilton Sundstrand Corporation C/O Anthony Frigiani 1 Hamilton Road M/S 1M5 Windsor Locks, CT 06096 860-728-6529
Site Owner/Operator:	Penzeys Spices 12001 W. Capitol Drive Wauwatosa, WI 53222 414-406-7758
Environmental Consultant:	Lauren Gromoski AECOM, Inc. W239 N2890 Pewaukee Road, Unit D Pewaukee, Wisconsin 53072 262-523-2040
WDNR Project Manager:	Margaret Brunette Remediation and Redevelopment Program Wisconsin Department of Natural Resources 2300 N. Dr. Martin Luther King, Jr. Drive Milwaukee, WI 53212 414-263-8557

Figure 1

PROPERTY EXHIBIT

KNOWN AS 12001 WEST CAPITOL DRIVE, CITY OF WAUWATOSA, MILWAUKEE COUNTY, WISCONSIN

PARCEL 1
THAT PART OF THE NORTHWEST 1/4 OF SECTION 7, TOWN 7 NORTH, RANGE 21 EAST, IN THE CITY OF WAUWATOSA, COUNTY OF MILWAUKEE, STATE OF WISCONSIN, BOUNDED AND DESCRIBED AS FOLLOWS: COMMENCING AT THE NORTHEAST CORNER OF SAID 1/4 SECTION; RUNNING THENCE SOUTH ALONG THE EAST LINE OF SAID 1/4 SECTION 1995.04 FEET TO A POINT OF INTERSECTION WITH THE NORTHEASTERLY RIGHT-OF-WAY LINE OF THE CHICAGO AND NORTHWESTERN RAILWAY; THENCE NORTH 34°34'20" WEST ALONG THE SAID RIGHT-OF-WAY LINE 1628.99 FEET TO A POINT; THENCE NORTH 17°41'10" WEST 624.86 FEET TO A POINT IN THE NORTH LINE OF SAID 1/4 SECTION, THENCE NORTH 87°00'00" EAST ALONG THE NORTH LINE OF SAID 1/4 SECTION 1115.71 FEET TO THE PLACE OF COMMENCEMENT.
EXCEPTING THEREFROM THE NORTH 60.0 FEET THEREOF, MEASURED AT RIGHT ANGLES TO THE NORTH LINE OF SAID 1/4 SECTION. ALSO EXCEPTING THEREFROM QUIT CLAIM DEED RECORDED AS DOCUMENT NO. 4244616 AND EXCEPTING CERTIFIED SURVEY MAP NO. 5829.

PARCEL 2
PARCEL 1 OF CERTIFIED SURVEY MAP NO. 5829 RECORDED IN THE MILWAUKEE COUNTY REGISTER OF DEEDS OFFICE APRIL 22, 1993 ON REEL 3018, IMAGE 821, AS DOCUMENT NO. 6756051; BEING A PART OF THE NORTHEAST 1/4 OF THE NORTHWEST 1/4 OF SECTION 7, TOWN 7 NORTH, RANGE 21 EAST, IN THE CITY OF WAUWATOSA, MILWAUKEE COUNTY, WISCONSIN.

PARCEL 3
THAT PART OF THE NORTHWEST 1/4 OF SECTION 7, TOWNSHIP 7 NORTH, RANGE 21 EAST, IN THE CITY OF WAUWATOSA, MILWAUKEE COUNTY, WISCONSIN, BOUNDED AND DESCRIBED AS FOLLOWS:
COMMENCING AT THE NORTHEAST CORNER OF SAID 1/4 SECTION; THENCE SOUTH 85°59'53" WEST ALONG THE NORTH LINE OF SAID 1/4 SECTION 1115.71 FEET TO A POINT; THENCE SOUTH 18°41'37" EAST 106.48 FEET TO THE POINT OF BEGINNING OF THE LAND TO BE DESCRIBED, SAID POINT BEING THE SOUTH LINE OF RELOCATED WEST CAPITOL DRIVE; THENCE SOUTH 18°41'37" EAST 494.43 FEET TO A POINT; THENCE NORTH 35°09'49" WEST 451.26 FEET TO A POINT; THENCE NORTH 20°39'37" WEST 43.00 FEET TO A POINT; THENCE NORTH 14°21'43" EAST 65.51 FEET TO A POINT ON THE SOUTH LINE OF RELOCATED WEST CAPITOL DRIVE; THENCE EASTERLY ALONG THE SOUTHERLY LINE OF RELOCATED WEST CAPITOL DRIVE 100.44 FEET ON AN ARC WHOSE CENTER IS TO THE SOUTH, WHOSE RADIUS IS 1259.24 FEET AND WHOSE CHORD BEARS SOUTH 87°34'01" EAST 100.42 FEET TO THE POINT OF BEGINNING.

DECEMBER 4, 2006 ENSR CORPORATION DRAWING NO. 161617-MHK

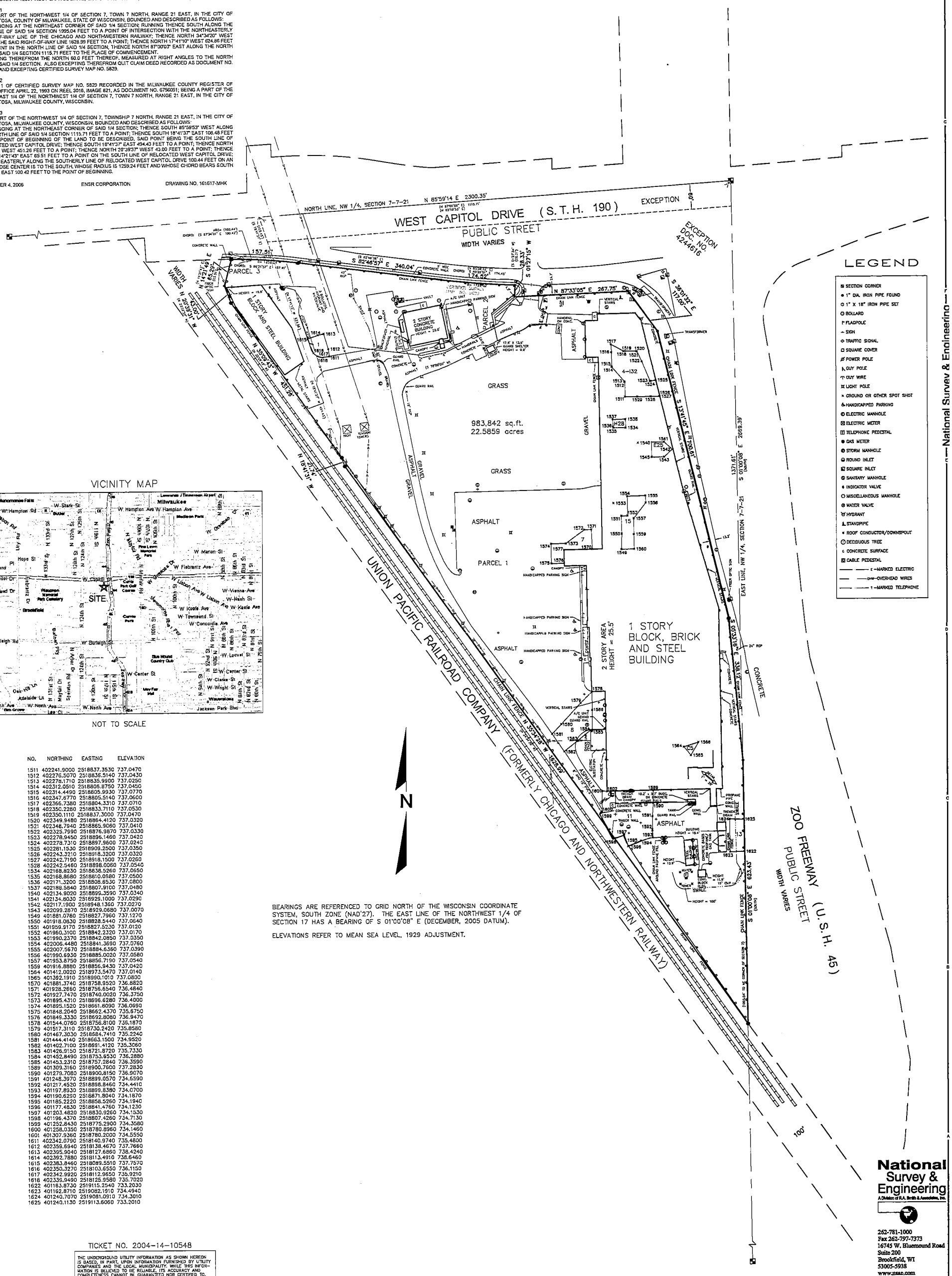

VICINITY MAP

NOT TO SCALE

NO.	NORTHING	EASTING	ELEVATION
1511	402241.9000	2518837.3530	737.0470
1512	402276.5070	2518836.5140	737.0430
1513	402278.1710	2518835.9900	737.0250
1514	402312.0510	2518806.8750	737.0450
1515	402314.4490	2518805.9930	737.0770
1516	402347.6770	2518805.5140	737.0600
1517	402366.7380	2518804.3310	737.0710
1518	402350.2280	2518833.7110	737.0530
1519	402350.1110	2518837.3000	737.0470
1520	402349.9480	2518864.4120	737.0320
1521	402348.7940	2518865.9060	737.0410
1522	402325.7990	2518876.9870	737.0330
1523	402278.9450	2518896.1460	737.0420
1524	402278.7310	2518897.9600	737.0240
1525	402281.1530	2518909.2500	737.0350
1526	402243.3210	2518918.3200	737.0320
1527	402242.7190	2518918.1500	737.0260
1528	402242.5460	2518898.0060	737.0540
1534	402168.8230	2518838.5260	737.0650
1535	402168.8680	2518810.0580	737.0500
1536	402171.3200	2518808.6530	737.0800
1537	402188.5840	2518807.9100	737.0480
1540	402134.9020	2518899.3590	737.0340
1541	402134.8030	2518929.1000	737.0290
1542	402117.1900	2518948.1360	737.0270
1543	402099.2870	2518929.0680	737.0070
1549	401881.0760	2518827.7960	737.1270
1550	401918.0830	2518828.5440	737.0640
1551	401959.9170	2518827.5230	737.0120
1552	401960.3100	2518842.2320	737.0170
1553	401990.2370	2518842.0850	737.0350
1554	402006.4480	2518841.3690	737.0760
1555	402007.5670	2518884.6360	737.0390
1556	401990.6930	2518885.0020	737.0580
1557	401953.8750	2518856.7190	737.0540
1559	401916.8880	2518856.9430	737.0420
1564	401412.0020	2518973.5470	737.0140
1565	401392.1910	2518990.1010	737.0800
1570	401881.3740	2518758.9520	736.8820
1571	401928.2660	2518756.6540	736.4840
1572	401927.7470	2518740.0020	736.3750
1573	401895.4310	2518696.6280	736.4000
1574	401895.1520	2518661.8090	736.0690
1575	401848.2040	2518662.4370	735.8790
1576	401849.3330	2518692.8080	736.9470
1578	401544.0760	2518756.8100	736.1870
1579	401517.3110	2518730.2420	735.8580
1580	401467.3030	2518684.7410	735.2240
1581	401444.4140	2518663.1500	734.9520
1582	401402.7100	2518691.4120	735.3060
1583	401426.9150	2518721.8720	735.7330
1584	401452.8490	2518753.6530	736.2880
1585	401453.2310	2518757.2840	736.3590
1589	401309.3160	2518900.7600	737.2830
1590	401279.7080	2518900.8150	736.9070
1591	401248.3970	2518899.0570	734.6590
1592	401217.4520	2518898.8460	734.4410
1593	401197.8930	2518899.8380	734.0700
1594	401190.6290	2518871.8040	734.1870
1595	401185.2220	2518858.5260	734.1940
1596	401177.4830	2518841.4760	734.1230
1597	401203.4820	2518830.9260	734.1530
1598	401196.4370	2518607.4260	734.7130
1599	401252.8430	2518775.2900	734.3580
1600	401258.0350	2518780.8960	734.1460
1601	401307.9360	2518780.2000	734.5550
1611	402342.0790	2518140.9740	735.4800
1612	402359.6940	2518138.4670	737.7660
1613	402395.9040	2518127.6860	738.4240
1614	402392.7880	2518113.4910	738.6450
1615	402383.8460	2518089.5510	737.7570
1616	402350.3270	2518103.6550	736.1150
1617	402342.9920	2518112.9650	735.9210
1618	402339.9490	2518125.9580	735.7020
1622	401163.8730	2519115.2540	733.2030
1623	401162.8710	2519082.1910	734.4940
1624	401240.7070	2519081.0910	734.3010
1625	401240.1130	2519113.6060	733.2010

BEARINGS ARE REFERENCED TO GRID NORTH OF THE WISCONSIN COORDINATE SYSTEM, SOUTH ZONE (NAD'27). THE EAST LINE OF THE NORTHWEST 1/4 OF SECTION 17 HAS A BEARING OF S 01°00'08" E (DECEMBER, 2005 DATUM).

ELEVATIONS REFER TO MEAN SEA LEVEL, 1929 ADJUSTMENT.

TICKET NO. 2004-14-10548

THE UNDERGROUND UTILITY INFORMATION AS SHOWN HEREON IS BASED, IN PART, UPON INFORMATION FURNISHED BY UTILITY COMPANIES AND THE LOCAL MUNICIPALITY. WHILE THIS INFORMATION IS BELIEVED TO BE RELIABLE, ITS ACCURACY AND COMPLETENESS CANNOT BE GUARANTEED NOR CERTIFIED TO.

National Survey & Engineering
A Division of R.A. Smith & Associates, Inc.
262-781-1000
Fax 262-797-7373
16745 W. Bluemound Road
Suite 200
Brookfield, WI
53005-5938
www.nsae.com

SHEET 1 OF 1

DRAWING SCALE: 1 INCH = 80 FEET

Attachment 1

Attachment 1
Cap Inspection Log

Property located at:
12001 W. Capitol Drive
Wauwatosa, WI 53226
Former Falk Corporation Plant 2 - AOI 4

Inspection Date	Inspector	Condition of Cap	Recommendations	Have Recommendations from previous inspection been implemented?

5

* 0 9 0 6 2 1 2 2 *

Document Number	SPECIAL WARRANTY DEED Title of Document	DOC.# 09062122

REGISTER'S OFFICE | SS
Milwaukee County, WI|

RECORDED 08/03/2005 10:55AM

JOHN LA FAVE
REGISTER OF DEEDS

AMOUNT:19.00

Record this document with the Register of Deeds

Name and Return Address:
TRAPP & HARTMAN SC
14380 W. CAPITOL DRIVE, #1
BROOKFIELD, WI 53005-2323
ATTN: STEPHEN A. HARTMAN

TRANSFER
$ 18,300.00
FEE

258-9999-01, 258-9995-02 AND
(Parcel Identification Number) 258-9998-00

INFO-PRO (800)655-2021 www.infoproforms.com

Record and Return to:
Trapp & Hartman SC
14380 W Capitol Drive, #1
Brookfield, Wisconsin 53005-2323
Attention: Stephen A. Hartman

Parcel Identification No.: 258-9999-01.

This is not homestead property.

SPECIAL WARRANTY DEED

This SPECIAL WARRANTY DEED, made between **HAMILTON SUNDSTRAND CORPORATION,** a Delaware corporation, as grantor ("**Grantor**"), and **WTP HOLDINGS, LLC**, a Wisconsin limited liability company, as grantee ("**Grantee**").

Grantor, for valuable consideration, conveys to Grantee the real estate described in Exhibit A attached hereto and made a part hereof (the "**Property**"), located in Milwaukee County, State of Wisconsin.

Together with all appurtenant rights, title and interests.

Grantor warrants that the title to the Property is good, indefeasible in fee simple and free and clear of encumbrances, arising by, through or under Grantor, except municipal and zoning ordinances and agreements entered under them, recorded easements for the distribution of utitlity and municipal services, recorded building and use restrictions and covenants and general taxes levied in 2005 and thereafter and will warrant and defend the same.

Dated this 27th day of July, 2005.

HAMILTON SUNDSTRAND CORPORATION,
a Delaware corporation

By: Ronald P. Zoppi, President
Name: United Technologies Realty, Inc.
Title: Authorized agent

ACKNOWLEGMENT

STATE OF CONNECTICUT)
) ss.
HARTFORD COUNTY)

Personally came before me this 27th day of July, 2005, the above named Ronald P. Zappile, President of United Technologies Realty, the authorized signatory for Hamilton Sundstrand Corporation, a Delaware corporation, to me known to be the person who executed the foregoing instrument and acknowledge the same.

Notary Public, State of Connecticut

My Commission Expires: KATE S. BARBOUR NOTARY PUBLIC MY COMMISSION EXPIRES MAR. 31, 2008

AUTHENTICATION

Euchung Ung
Member, State Bar of Connecticut

Authenticated this 27th day of July, 2005.

This instrument was drafted by:

Robinson & Cole
695 East Main Street
Stamford, Connecticut 06901
Attention: Euchung Ung

EXHIBIT A
Legal Description of the Property

See attached.

EXHIBIT A

PARCEL 1:

THAT PART OF THE NORTHWEST 1/4 OF SECTION 7, TOWN 7 NORTH, RANGE 21 EAST, IN THE CITY OF WAUWATOSA, COUNTY OF MILWAUKEE, STATE OF WISCONSIN, BOUNDED AND DESCRIBED AS FOLLOWS:
COMMENCING AT THE NORTHEAST CORNER OF SAID 1/4 SECTION, RUNNING THENCE SOUTH ALONG THE EAST LINE OF SAID 1/4 SECTION, 1995.04 FEET TO A POINT OF INTERSECTION WITH THE NORTHEASTERLY RIGHT-OF-WAY LINE OF THE CHICAGO AND NORTHWESTERN RAILWAY; THENCE NORTH 34°34'20" WEST ALONG THE SAID RIGHT-OF-WAY LINE 1628.99 FEET TO A POINT; THENCE NORTH 17°41'10" WEST 624.86 FEET TO A POINT IN THE NORTH LINE OF SAID 1/4 SECTION; THENCE NORTH 87°00'00" EAST ALONG THE NORTH LINE OF SAID 1/4 SECTION 1115.71 FEET TO THE PLACE OF COMMENCEMENT. EXCEPTING THEREFROM THE NORTH 60.0 FEET THEREOF, MEASURED AT RIGHT ANGLES TO THE NORTH LINE OF SAID 1/4 SECTION. ALSO EXCEPTING THEREFROM QUIT CLAIM DEED RECORDED AS DOCUMENT NO. 4244616, AND EXCEPTING CERTIFIED SURVEY MAP NO. 5829.

PARCEL NO. 258-9999-01

PARCEL 2:

PARCEL 1 OF CERTIFIED SURVEY MAP NO. 5829 RECORDED IN THE MILWAUKEE COUNTY REGISTER OF DEEDS OFFICE APRIL 22, 1993 ON REEL 3018, IMAGE 821, AS DOCUMENT NO. 6756051; BEING A PART OF THE NORTHEAST 1/4 OF THE NORTHWEST 1/4 OF SECTION 7, TOWN 7 NORTH, RANGE 21 EAST, IN THE CITY OF WAUWATOSA, MILWAUKEE COUNTY, WISCONSIN.

PARCEL NO. 258-9999-02

PARCEL 3:

THAT PART OF THE NORTHWEST 1/4 OF SECTION 7, TOWNSHIP 7 NORTH, RANGE 21 EAST, IN THE CITY OF WAUWATOSA, MILWAUKEE COUNTY, WISCONSIN, BOUNDED AND DESCRIBED AS FOLLOWS COMMENCING AT THE NORTHEAST CORNER OF SAID 1/4 SECTION; THENCE SOUTH 89°59'53" WEST ALONG THE NORTH LINE OF SAID 1/4 SECTION 1115.71 FEET TO A POINT; THENCE SOUTH 18°41'37" EAST 108.48 FEET TO THE POINT OF BEGINNING OF THE LAND TO BE DESCRIBED, SAID POINT BEING THE SOUTH LINE OF RELOCATED WEST CAPITOL DRIVE; THENCE SOUTH 18°41'37" EAST 494.43 FEET TO A POINT; THENCE NORTH 35°09'49" WEST 451.26 FEET TO A POINT; THENCE NORTH 20°39'37" WEST 43.00 FEET TO A POINT; THENCE NORTH 14°21'43" EAST 65.51 FEET TO A POINT ON THE SOUTH LINE OF RELOCATED WEST CAPITOL DRIVE; THENCE EASTERLY ALONG THE SOUTHERLY LINE OF RELOCATED WEST CAPITOL DRIVE 100.44 FEET ON AN ARC WHOSE CENTER IS TO THE SOUTH, WHOSE RADIUS IS 1259.24 FEET AND WHOSE CHORD BEARS SOUTH 87°34'01" EAST 100.42 FEET TO THE POINT OF BEGINNING.

PARCEL NO. 258-9998-00

PROPERTY EXHIBIT

KNOWN AS 12001 WEST CAPITOL DRIVE, CITY OF WAUWATOSA, MILWAUKEE COUNTY, WISCONSIN

PARCEL 1
THAT PART OF THE NORTHWEST 1/4 OF SECTION 7, TOWN 7 NORTH, RANGE 21 EAST, IN THE CITY OF WAUWATOSA, COUNTY OF MILWAUKEE, STATE OF WISCONSIN, BOUNDED AND DESCRIBED AS FOLLOWS:
COMMENCING AT THE NORTHEAST CORNER OF SAID 1/4 SECTION; RUNNING THENCE SOUTH ALONG THE EAST LINE OF SAID 1/4 SECTION 1995.04 FEET TO A POINT OF INTERSECTION WITH THE NORTHEASTERLY RIGHT-OF-WAY LINE OF THE CHICAGO AND NORTHWESTERN RAILWAY; THENCE NORTH 34°34'20" WEST ALONG THE SAID RIGHT-OF-WAY LINE 1628.99 FEET TO A POINT; THENCE NORTH 17°41'10" WEST 624.86 FEET TO A POINT IN THE NORTH LINE OF SAID 1/4 SECTION; THENCE NORTH 87°00'00" EAST ALONG THE NORTH LINE OF SAID 1/4 SECTION 1115.71 FEET TO THE PLACE OF COMMENCEMENT.
EXCEPTING THEREFROM THE NORTH 60.0 FEET THEREOF, MEASURED AT RIGHT ANGLES TO THE NORTH LINE OF SAID 1/4 SECTION. ALSO EXCEPTING THEREFROM QUIT CLAIM DEED RECORDED AS DOCUMENT NO. 4244616 AND EXCEPTING CERTIFIED SURVEY MAP NO. 5829.

PARCEL 2
PARCEL 1 OF CERTIFIED SURVEY MAP NO. 5829 RECORDED IN THE MILWAUKEE COUNTY REGISTER OF DEEDS OFFICE APRIL 22, 1993 ON REEL 3018, IMAGE 821, AS DOCUMENT NO. 6756051; BEING A PART OF THE NORTHEAST 1/4 OF THE NORTHWEST 1/4 OF SECTION 7, TOWN 7 NORTH, RANGE 21 EAST, IN THE CITY OF WAUWATOSA, MILWAUKEE COUNTY, WISCONSIN.

PARCEL 3
THAT PART OF THE NORTHWEST 1/4 OF SECTION 7, TOWNSHIP 7 NORTH, RANGE 21 EAST, IN THE CITY OF WAUWATOSA, MILWAUKEE COUNTY, WISCONSIN, BOUNDED AND DESCRIBED AS FOLLOWS:
COMMENCING AT THE NORTHEAST CORNER OF SAID 1/4 SECTION; THENCE SOUTH 85°59'53" WEST ALONG THE NORTH LINE OF SAID 1/4 SECTION 1115.71 FEET TO A POINT; THENCE SOUTH 18°41'37" EAST 108.48 FEET TO THE POINT OF BEGINNING OF THE LAND TO BE DESCRIBED, SAID POINT BEING THE SOUTH LINE OF RELOCATED WEST CAPITOL DRIVE; THENCE SOUTH 18°41'37" EAST 494.43 FEET TO A POINT; THENCE NORTH 35°09'49" WEST 451.26 FEET TO A POINT; THENCE NORTH 20°39'37" WEST 43.00 FEET TO A POINT; THENCE NORTH 14°21'43" EAST 65.51 FEET TO A POINT ON THE SOUTH LINE OF RELOCATED WEST CAPITOL DRIVE; THENCE EASTERLY ALONG THE SOUTHERLY LINE OF RELOCATED WEST CAPITOL DRIVE 100.44 FEET ON AN ARC WHOSE CENTER IS TO THE SOUTH, WHOSE RADIUS IS 1259.24 FEET AND WHOSE CHORD BEARS SOUTH 87°34'01" EAST 100.42 FEET TO THE POINT OF BEGINNING.

DECEMBER 4, 2006 ENSR CORPORATION DRAWING NO. 161617-MHK

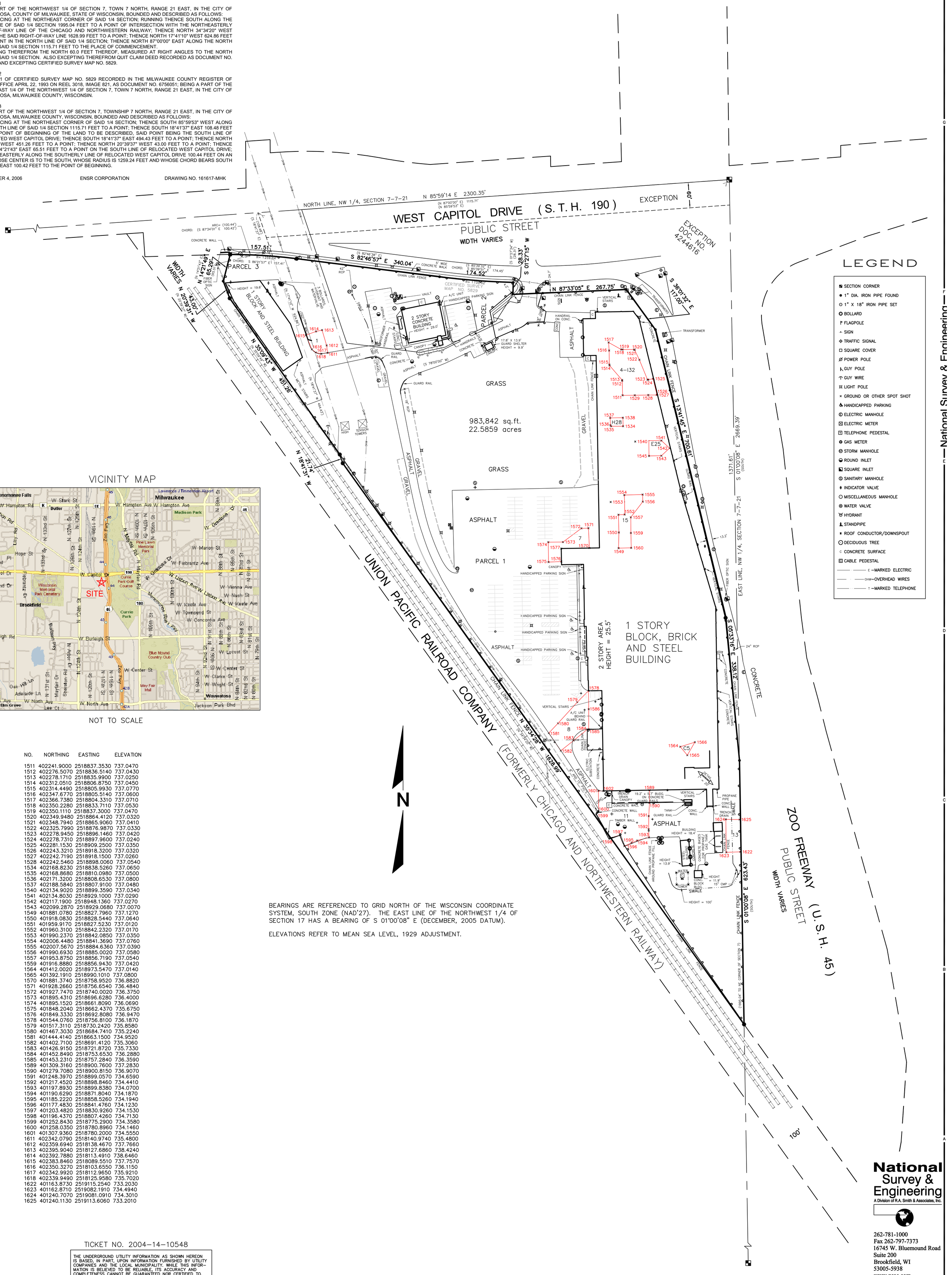

VICINITY MAP

NOT TO SCALE

NO.	NORTHING	EASTING	ELEVATION
1511	402241.9000	2518837.3530	737.0470
1512	402276.5070	2518836.5140	737.0430
1513	402278.1710	2518835.9900	737.0250
1514	402312.0510	2518806.8750	737.0450
1515	402314.4490	2518805.9930	737.0770
1516	402347.6770	2518805.5140	737.0600
1517	402366.7380	2518804.3310	737.0710
1518	402350.2280	2518833.7110	737.0530
1519	402350.1110	2518837.3000	737.0470
1520	402349.9480	2518864.4120	737.0320
1521	402348.7940	2518865.9060	737.0410
1522	402325.7990	2518876.9870	737.0330
1523	402278.9450	2518896.1460	737.0420
1524	402278.7310	2518897.9600	737.0240
1525	402281.1530	2518909.2500	737.0350
1526	402243.3210	2518918.3200	737.0320
1527	402242.7190	2518918.1500	737.0260
1528	402242.5460	2518898.0060	737.0540
1534	402168.8230	2518838.5260	737.0650
1535	402168.8680	2518810.0980	737.0500
1536	402171.3200	2518808.6530	737.0800
1537	402188.5840	2518807.9100	737.0480
1540	402134.9020	2518899.3590	737.0340
1541	402134.8030	2518929.1000	737.0290
1542	402117.1900	2518948.1360	737.0270
1543	402099.2870	2518929.0680	737.0070
1549	401881.0780	2518827.7960	737.1270
1550	401918.0830	2518828.5440	737.0640
1551	401959.9170	2518827.5230	737.0120
1552	401960.3100	2518842.2320	737.0170
1553	401990.2370	2518842.0850	737.0350
1554	402006.4480	2518841.3690	737.0760
1555	402007.5670	2518884.6360	737.0390
1556	401990.6930	2518885.0020	737.0580
1557	401953.8750	2518856.7190	737.0540
1559	401916.8880	2518856.9430	737.0420
1564	401412.0020	2518973.5470	737.0140
1565	401392.1910	2518990.1010	737.0800
1570	401881.3740	2518758.9520	736.8820
1571	401928.2660	2518756.6540	736.4840
1572	401927.7470	2518740.0020	736.3750
1573	401895.4310	2518696.6280	736.4000
1574	401895.1520	2518661.8090	736.0690
1575	401848.2040	2518662.4370	735.6750
1576	401849.3330	2518692.8080	736.9470
1578	401544.0760	2518756.8100	736.1870
1579	401517.3110	2518730.2420	735.8580
1580	401467.3030	2518684.7410	735.2240
1581	401444.4140	2518663.1500	734.9520
1582	401402.7100	2518691.4120	735.3060
1583	401426.9150	2518721.8720	735.7330
1584	401452.8490	2518753.6530	736.2880
1585	401453.2310	2518757.2840	736.3590
1589	401309.3160	2518900.7600	737.2830
1590	401279.7080	2518900.8150	736.9070
1591	401248.3970	2518899.0570	734.6590
1592	401217.4520	2518898.8460	734.4410
1593	401197.8930	2518899.8380	734.0700
1594	401190.6290	2518871.8040	734.1870
1595	401185.2220	2518858.5260	734.1940
1596	401177.4830	2518841.4760	734.1230
1597	401203.4820	2518830.9260	734.1530
1598	401196.4370	2518807.4260	734.7130
1599	401252.8430	2518775.2900	734.3580
1600	401258.0350	2518780.8960	734.1460
1601	401307.9360	2518780.2000	734.5550
1611	402342.0790	2518140.9740	735.4800
1612	402359.6940	2518138.4670	737.7660
1613	402395.9040	2518127.6860	738.4240
1614	402392.7880	2518113.4910	738.6460
1615	402383.8460	2518089.5510	737.7570
1616	402350.3270	2518103.6550	736.1150
1617	402342.9920	2518112.9650	735.9210
1618	402339.9490	2518125.9580	735.7020
1622	401163.8730	2519115.2540	733.2030
1623	401162.8710	2519082.1910	734.4940
1624	401240.7070	2519081.0910	734.3010
1625	401240.1130	2519113.6060	733.2010

BEARINGS ARE REFERENCED TO GRID NORTH OF THE WISCONSIN COORDINATE SYSTEM, SOUTH ZONE (NAD'27). THE EAST LINE OF THE NORTHWEST 1/4 OF SECTION 17 HAS A BEARING OF S 01°00'08" E (DECEMBER, 2005 DATUM).

ELEVATIONS REFER TO MEAN SEA LEVEL, 1929 ADJUSTMENT.

TICKET NO. 2004-14-10548

THE UNDERGROUND UTILITY INFORMATION AS SHOWN HEREON IS BASED, IN PART, UPON INFORMATION FURNISHED BY UTILITY COMPANIES AND THE LOCAL MUNICIPALITY. WHILE THIS INFORMATION IS BELIEVED TO BE RELIABLE, ITS ACCURACY AND COMPLETENESS CANNOT BE GUARANTEED NOR CERTIFIED TO.

National Survey & Engineering
A Division of R.A. Smith & Associates, Inc.
262-781-1000
Fax 262-797-7373
16745 W. Bluemound Road
Suite 200
Brookfield, WI
53005-5938
www.nsae.com

S:\5161617\dwg\
161617H0.DWG \ PX201E80

SHEET 1 OF 1

DRAWING SCALE: 1 INCH = 80 FEET

12001 W. Capitol Drive, Wauwatosa, Wisconsin
AOI 4

WDNR BRRTS Numbers: #06-41-534503, #02-41-546853
FID Number: 241018140

Parcel Number: 258-9999-01
WTM83/91 Coordinates: E677998 N292425

Responsible Party:
Greg Blessing
United Technologies Corporation
United Technologies Building
Hartford, CT 06101
(860) 728-6529

Site Owner/Operator:
Penzeys Spices
19300 W. Janacek Court
Brookfield, WI 53045
(262) 785-7602

AOI 4

Area of Interest (AOI) 4 is located within, or partially within, the boundary of the property located at 12001 West Capitol Drive, Wauwatosa, Wisconsin, whose legal description (as found on the City of Wauwatosa Assessor's Department website [www.wauwatosa.net]), is as follows:

NW QUAR SEC 7 7 21 COMM AT NE COR OF SD QUAR SEC TH S 1995.04 FT TH NW ALG RR ROW 1628.99 FT TH N 17D 41'10 W 624.86 FT TH E 1115.71 FT TO PL OF BEG SUBJECT TO TMER&L CO TOWER LINE ROW EXC N & E PART TAKEN FOR STREET AND EXPRESSWAY & EXC CSM NO 5829 1994.

Parcel ID: 258-9999-01

Printed Name: Gregory F. Blessing

Signature: _____ Date: 2/28/08

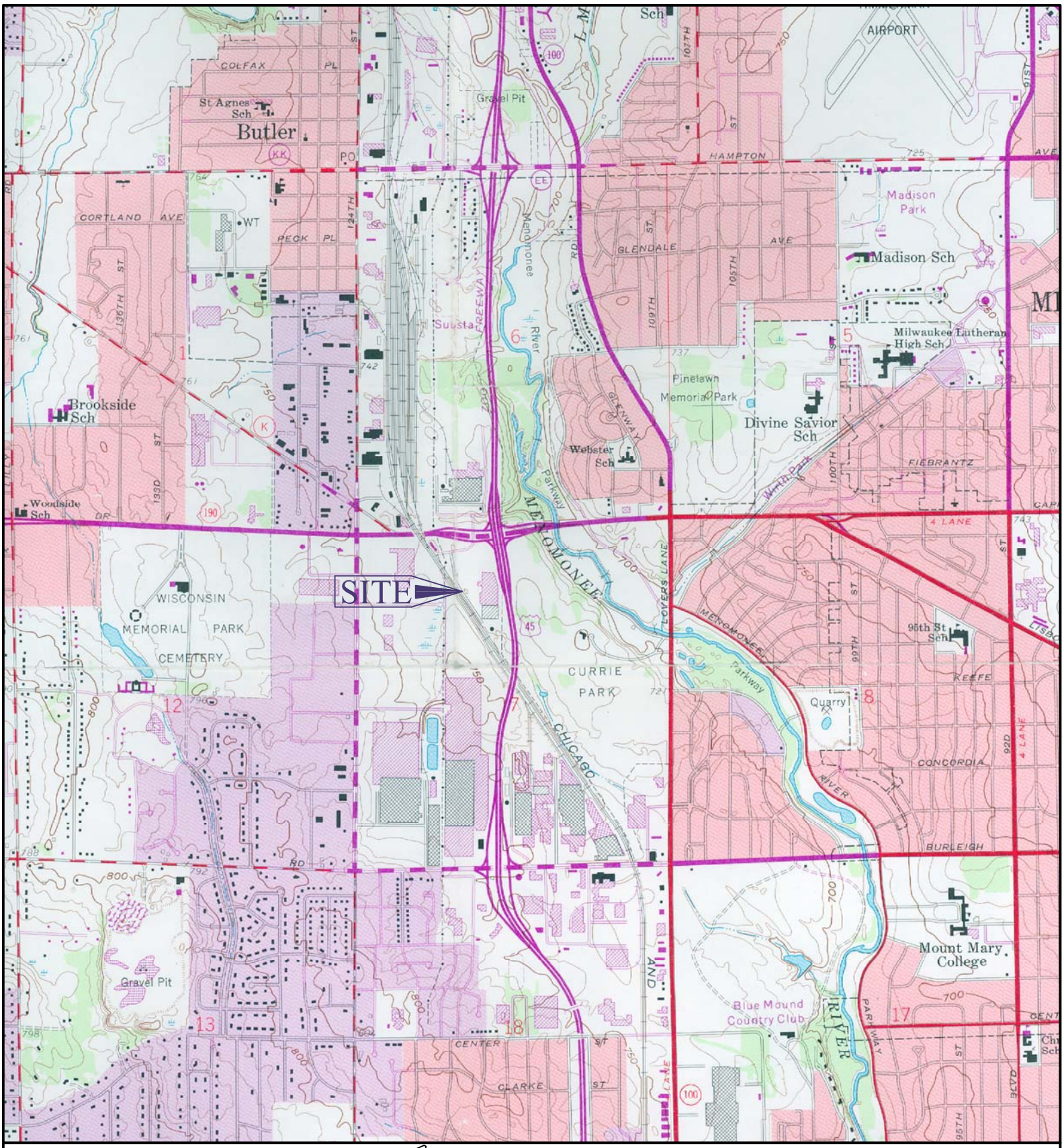

Adapted from: USGS 7.5 minute series Wauwatosa, Wisconsin topographic quadrangle in 1958, photorevisited in 1976.

SCALE 1:24,000

Figure 1

Site Location Map

Former Falk Corporation
12001 West Capitol Drive, Wauwatosa, Wisconsin

ENSR | AECOM

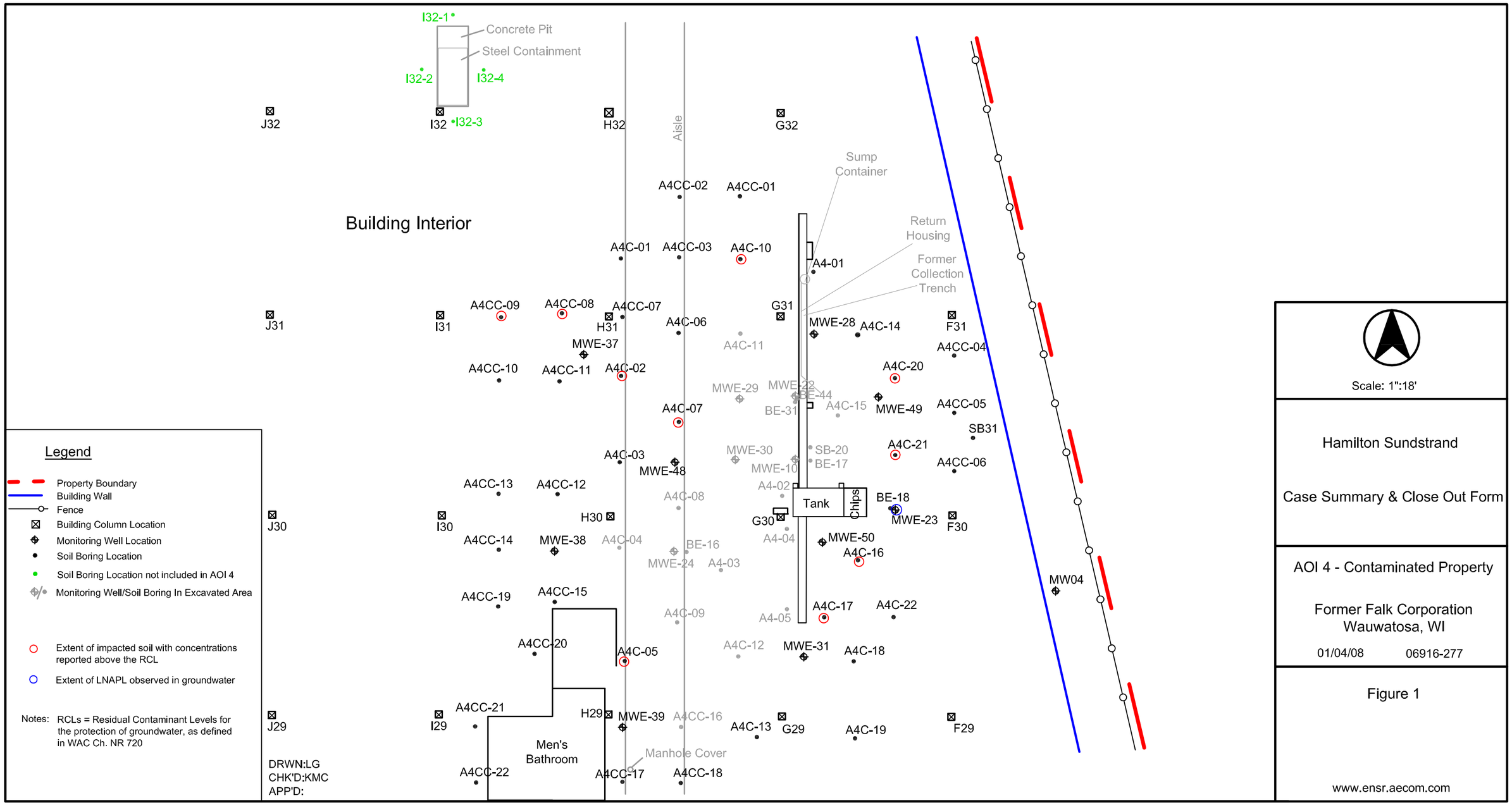

J:\PROJECTS\06916 - UTC Companies\06916277-Former Falk Wauwatosa\Reporting\SI-Rem-Closure Rpt 0702\Figs 0702\Fig 5 - AOI 4.Exc & Resid Soil.dwg

ENSR | AECOM

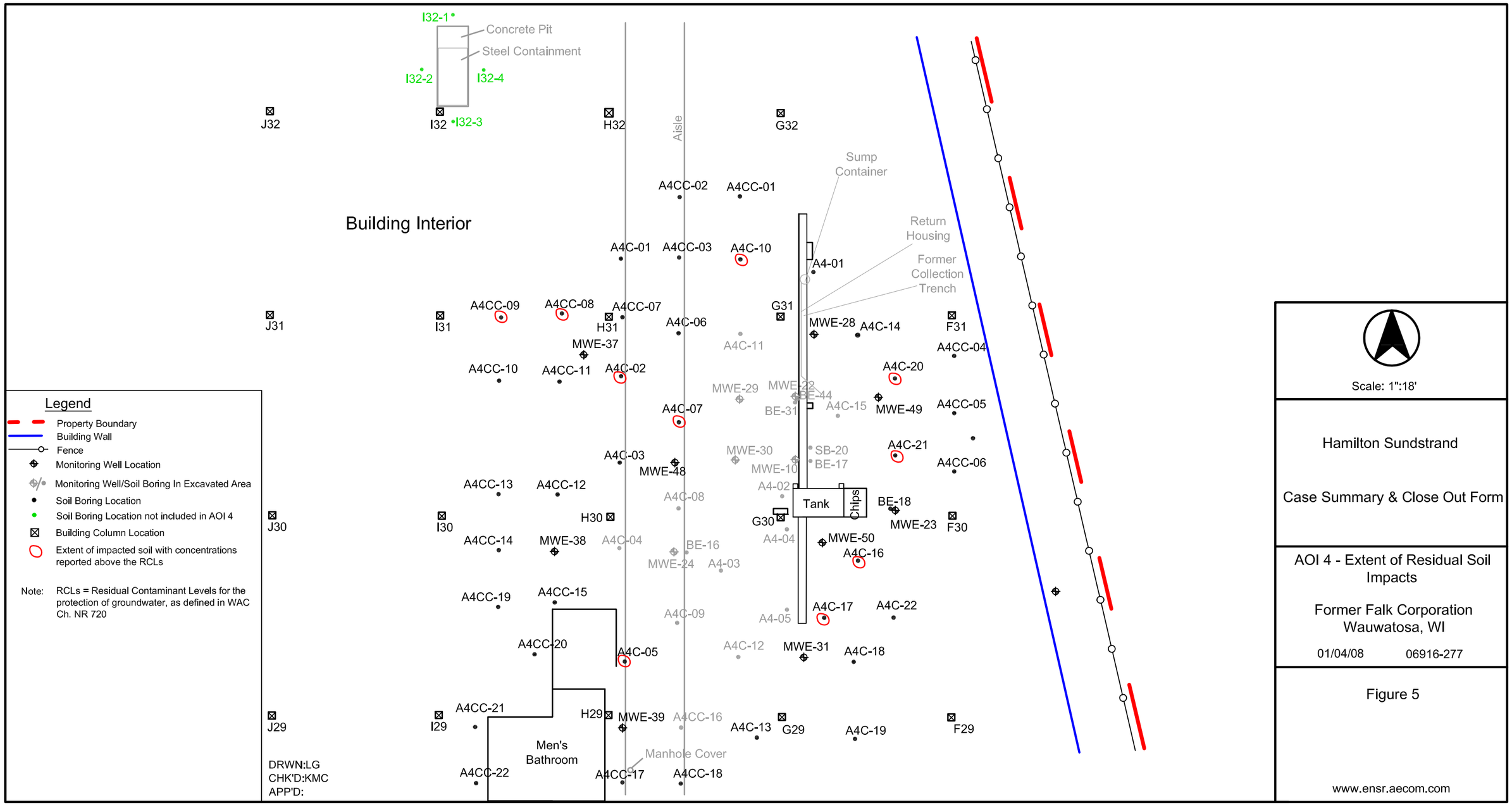

Hamilton Sundstrand

Case Summary & Close Out Form

AOI 4 - Extent of Residual Soil Impacts

Former Falk Corporation
Wauwatosa, WI

01/04/08 06916-277

Figure 5

www.ensr.aecom.com

J:\PROJECTS\06916 - UTC Companies\06916277-Former Falk Wauwatosa\Reporting\SI-Rem-Closure Rpt 0702\Figs 0702\Fig 5 - AOI 4.Exc & Resid Soil.dwg

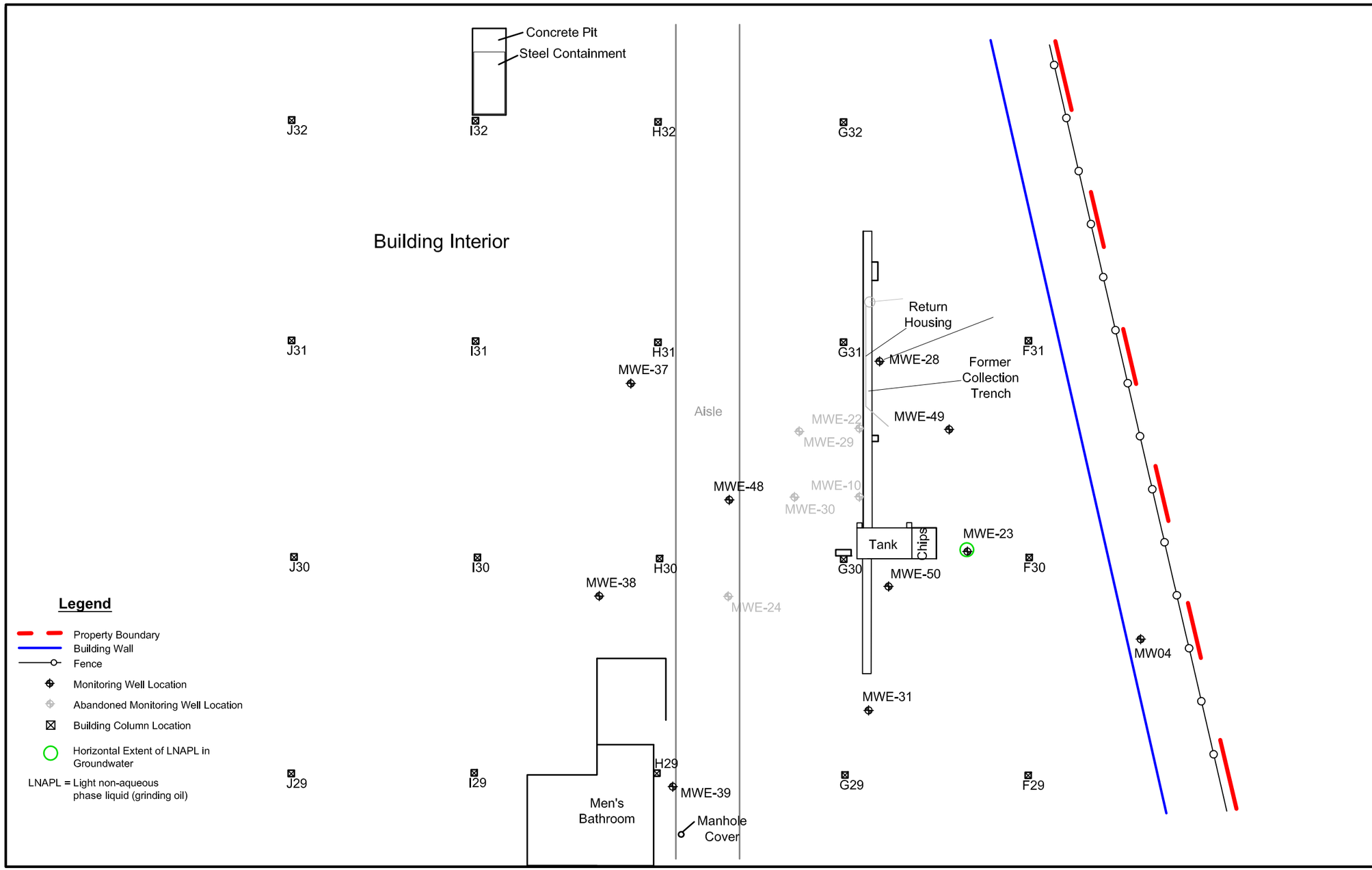

Scale: 1":18'

Hamilton Sundstrand

Case Summary & Close Out Form

AOI 4 - Horizontal Extent of Groundwater Impacts

Former Falk Corporation
Wauwatosa, WI

01/04/08 06916-277

Figure 6

www.ensr.aecom.com

J:\PROJECTS\06916 - UTC Companies\06916277-Falk Wauwatosa\Reports\Si-Rem Closure Rpt 0611\Figs 0701 Fig 6 - AOI 4 GW.dwg

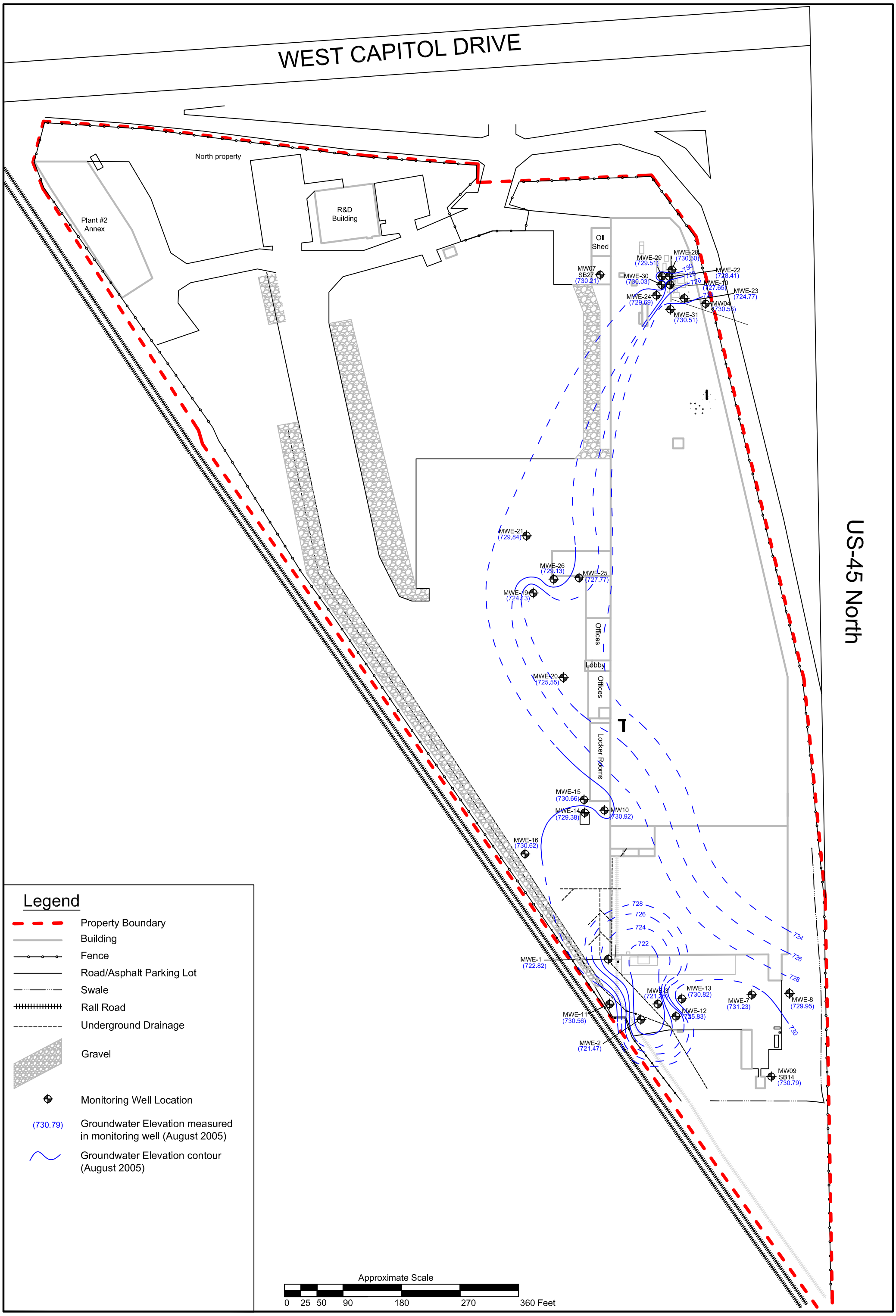

REV#	DATE	DESCRIPTION

ENSR | AECOM

Groundwater Elevation Contour Map (Shallow Zone)

Former Falk Corporation
Wauwatosa, Wisconsin

DRWN: LG	SCALE: AS SHOWN
CHK'D: KMC	DATE: 01/04/08
APP'D: KMC	Figure: 3A

Table 3
Analytical Report Summary & Geochemical Data - AOI 4

Former Falk Corporation
12001 West Capitol Drive, Wauwatosa, WI

Detected Parameter	Sample ID (Depth), Sample Date								Residual Contaminant Level	
SOIL	SB20 (4) 06/2004	SB31 (4.5) 06/2004	BE-16 (4.5) 11/10/04	BE-16 (12.5) 11/10/04	BE-17 (2) 11/10/04	BE-17 (13) 11/10/04	BE-18 (4) 11/10/04	BE-18 (8) 11/10/04	**Direct Contact IND**	**Groundwater Protection**
VOCs (µg/kg)		ND	ND	ND	ND		ND	ND		
1,1-Dichloroethane	15								1,800,000	350
1,2,4-Trimethylbenzene	440					148			350,000	7,570
1,3,5-Trimethylbenzene	130					43			200,000	3,250
Acetone	490 [1]								140,000,000	530
Benzene	**6.2**								2,800	5.5
Ethylbenzene	30								400,000	2,900
Isopropylbenzene	19								860,000	37,000*
Methylene chloride	**30**								45,000	1.6
Naphthalene	68					43			110,000	400
n-Propylbenzene	59								NL	NL
p-Isopropyltoluene	50								NL	NL
sec-Butylbenzene	49								NL	NL
Toluene	49								670,000	1,500
Xylenes	143					46			1,900,000	4,100
SVOCs (mg/kg)	ND		ND	ND		ND	ND	ND		
Anthracene		0.047							300,000	3,000
Benzo[*b*]fluoranthene		0.11							3.9	360
Benzo[*k*]fluoranthene		0.058							39	870
bis[2-ethylhexyl]phthalate		0.25			1.0				204	180
Diethylphthalathe		0.24							2,000	49
Metals (mg/kg)		NA	NA	NA	NA	NA	NA	NA		
Arsenic	**2.1**								1.6	0.58
Barium	27.9								71,500	330
Cadmium	0.21								510	1.5
Chromium	5.1								200	14
Lead	3.0								500	NL
Mercury	0.0027								2.9	0.42
PCBs (mg/kg)	ND	NA	NA	NA	NA	NA	NA	NA	--	--

Table 3
Analytical Report Summary & Geochemical Data - AOI 4

Former Falk Corporation
12001 West Capitol Drive, Wauwatosa, WI

Detected Parameter	Sample ID (Depth), Sample Date								Residual Contaminant Level	
SOIL	BE-31 (2) 11/12/04	BE-31 (9) 11/12/04	A4-01 (2) 04/19/05	A4-01 (8) 04/19/05	A4-02 (2) 04/18/05	A4-02 (8) 04/18/05	A4-03 (2) 04/18/05	A4-03 (8) 04/18/05	**Direct Contact IND**	**Groundwater Protection**
VOCs (µg/kg)	ND	ND	ND	ND		ND	ND	ND		
Naphthalene					100				470,000	400
1,2,4-Trimethylbenzene					82				350,000	7,570
SVOCs (mg/kg)		ND	NA	NA	NA	NA	NA	NA		
bis[2-ethylhexyl]phthalate	0.47								204	180
DRO (mg/kg)	NA	NA	34	86	**3,200**	24	**200**	**460**	NL	100

Detected Parameter	Sample ID (Depth), Sample Date						Residual Contaminant Level	
SOIL	A4-04 (2) 04/18/05	A4-04 (8) 04/18/05	A4-05 (2) 04/18/05	A4-05 (8) 04/18/05	MWE-28 (2) 04/19/05	MWE-28 (8) 04/19/05	**Direct Contact IND**	**Groundwater Protection**
VOCs (µg/kg)				ND	ND	ND		
Toluene	33						670,000	1,500
1,2,4-Trimethylbenzene	29	36	88				350,000	7,570
n-Butylbenzene		65					NL	21,000
DRO (mg/kg)	**14,000**	**24,000**	**13,000**	**720**	12	16	NL	100

Detected Parameter	Sample ID (Depth), Sample Date						Residual Contaminant Level	
SOIL	MWE-29 (2) 04/18/05	MWE-29 (8) 04/18/05	MWE-30 (2) 04/18/05	MWE-30 (8) 04/18/05	MWE-31 (2) 04/18/05	MWE-31 (8) 04/18/05	**Direct Contact IND**	**Groundwater Protection**
VOCs (µg/kg)	ND	ND	ND	ND	ND	ND	--	--
DRO (mg/kg)	**150**	17	**3,500**	39	17	6.1	NL	100

Detected Parameter	Sample ID (Depth), Sample Date						Residual Contaminant Level	
SOIL	A4C-01 (2) 09/12/05	A4C-01 (8) 09/12/05	A4C-01 (12) 09/12/05	A4C-02 (2) 09/12/05	A4C-02 (8) 09/12/05	A4C-02 (11) 09/12/05	**Direct Contact IND**	**Groundwater Protection**
DRO (mg/kg)	ND	18	44	**2,200**	27	**140**	NL	100

Detected Parameter	Sample ID (Depth), Sample Date						Residual Contaminant Level	
SOIL	A4C-03 (2) 09/12/05	A4C-03 (8) 09/12/05	A4C-03 (12) 09/12/05	A4C-04 (2) 09/12/05	A4C-04 (8) 09/12/05	A4C-04 (12) 09/12/05	**Direct Contact IND**	**Groundwater Protection**
DRO (mg/kg)	ND	25	83	ND	**4,200**	35	NL	100

Table 3
Analytical Report Summary & Geochemical Data - AOI 4

Former Falk Corporation
12001 West Capitol Drive, Wauwatosa, WI

Detected Parameter	Sample ID (Depth), Sample Date				Residual Contaminant Level	
SOIL	A4C-05 (2) 09/12/05	A4C-05 (8) 09/12/05	A4C-06 (2) 09/12/05	A4C-06 (8) 09/12/05	**Direct Contact IND**	**Groundwater Protection**
DRO (mg/kg)	**10,000**	78	ND	8.2	NL	100

Detected Parameter	Sample ID (Depth), Sample Date						Residual Contaminant Level	
SOIL	A4C-07 (2) 09/12/05	A4C-07 (8) 09/12/05	A4C-07 (12) 09/12/05	A4C-08 (2) 09/12/05	A4C-08 (8) 09/12/05	A4C-08 (12) 09/12/05	**Direct Contact IND**	**Groundwater Protection**
DRO (mg/kg)	**500**	28	**160**	**200**	40	**1,700**	NL	100

Detected Parameter	Sample ID (Depth), Sample Date					Residual Contaminant Level	
SOIL	A4C-09 (2) 09/12/05	A4C-09 (8) 09/12/05	A4C-09 (12) 09/12/05	A4C-10 (8) 09/12/05	A4C-10 (12) 09/12/05	**Direct Contact IND**	**Groundwater Protection**
DRO (mg/kg)	**2,900**	28	55	**130**	97	NL	100

Detected Parameter	Sample ID (Depth), Sample Date						Residual Contaminant Level	
SOIL	A4C-11 (2) 09/12/05	A4C-11 (8) 09/12/05	A4C-11 (12) 09/12/05	A4C-12 (2) 09/13/05	A4C-12 (8) 09/13/05	A4C-12 (12) 09/13/05	**Direct Contact IND**	**Groundwater Protection**
DRO (mg/kg)	23	**5,000**	**370**	**12,000**	ND	49	NL	100

Detected Parameter	Sample ID (Depth), Sample Date				Residual Contaminant Level	
SOIL	A4C-13 (2) 09/13/05	A4C-14 (2) 09/12/05	A4C-14 (8) 09/12/05	A4C-14 (12) 09/12/05	**Direct Contact IND**	**Groundwater Protection**
DRO (mg/kg)	ND	90	19	62	NL	100

Detected Parameter	Sample ID (Depth), Sample Date						Residual Contaminant Level	
SOIL	A4C-15 (2) 09/12/05	A4C-15 (8) 09/12/05	A4C-15 (12) 09/12/05	A4C-16 (2) 09/12/05	A4C-16 (8) 09/12/05	A4C-16 (12) 09/12/05	**Direct Contact IND**	**Groundwater Protection**
DRO (mg/kg)	91	**12,000**	**9,000**	**850**	**140**	**1,200**	NL	100

Table 3
Analytical Report Summary & Geochemical Data - AOI 4

Former Falk Corporation
12001 West Capitol Drive, Wauwatosa, WI

Detected Parameter	Sample ID (Depth), Sample Date				Residual Contaminant Level	
SOIL	A4C-17 (2) 09/13/05	A4C-17 (8) 09/13/05	A4C-17 (12) 09/13/05	A4C-18 (2) 09/13/05	**Direct Contact IND**	**Groundwater Protection**
DRO (mg/kg)	**110**	ND	ND	11	NL	100

Detected Parameter	Sample ID (Depth), Sample Date			Residual Contaminant Level	
SOIL	A4C-20 (2) 09/12/05	A4C-20 (8) 09/12/05	A4C-20 (12) 09/12/05	**Direct Contact IND**	**Groundwater Protection**
DRO (mg/kg)	**260**	5.2	92	NL	100

Detected Parameter	Sample ID (Depth), Sample Date						Residual Contaminant Level	
SOIL	A4C-21 (2) 09/12/05	A4C-21 (8) 09/12/05	A4C-21 (12) 09/12/05	A4C-22 (2) 09/13/05	A4C-22 (8) 09/13/05	A4C-22 (12) 09/13/05	**Direct Contact IND**	**Groundwater Protection**
DRO (mg/kg)	46	**190**	39	14	ND	4.9	NL	100

Detected Parameter	Sample ID (Depth), Sample Date						Residual Contaminant Level	
SOIL	A4CC-01 (8) 11/07/05	A4CC-02 (8) 11/07/05	A4CC-03 (8) 11/07/05	A4CC-04 (2) 11/07/05	A4CC-05 (2) 11/07/05	A4CC-05 (8) 11/07/05	**Direct Contact IND**	**Groundwater Protection**
DRO (mg/kg)	35	ND	ND	ND	11	ND	NL	100

Detected Parameter	Sample ID (Depth), Sample Date						Residual Contaminant Level	
SOIL	A4CC-06 (8) 11/07/05	A4CC-07 (2) 11/07/05	A4CC-07 (12) 11/07/05	A4CC-08 (2) 11/07/05	A4CC-08 (12) 11/07/05	A4CC-09 (2) 11/07/05	**Direct Contact IND**	**Groundwater Protection**
DRO (mg/kg)	12	9.1	5.7	**8,200**	8.6	**2,300**	NL	100

Table 3
Analytical Report Summary & Geochemical Data - AOI 4

Former Falk Corporation
12001 West Capitol Drive, Wauwatosa, WI

Detected Parameter	Sample ID (Depth), Sample Date						Residual Contaminant Level	
SOIL	A4CC-10 (2) 11/07/05	A4CC-11 (2) 11/07/05	A4CC-11 (12) 11/07/05	A4CC-12 (8) 11/07/05	A4CC-13 (8) 11/07/05	A4CC-14 (8) 11/07/05	**Direct Contact IND**	**Groundwater Protection**
DRO (mg/kg)	ND	ND	6.5	ND	ND	ND	NL	100

Detected Parameter	Sample ID (Depth), Sample Date						Residual Contaminant Level	
SOIL	A4CC-15 (2) 11/08/05	A4CC-15 (8) 11/08/05	A4CC-16 (2) 11/08/05	A4CC-17 (2) 11/08/05	A4CC-18 (2) 11/08/05	A4C-19 (2) 11/08/05	**Direct Contact IND**	**Groundwater Protection**
DRO (mg/kg)	ND	26	**1,200**	7.1	ND	ND	NL	100

Detected Parameter	Sample ID (Depth), Sample Date						Residual Contaminant Level	
SOIL	A4CC-19 (8) 11/08/05	A4CC-20 (2) 11/08/05	A4CC-21 (2) 11/08/05	A4CC-22 (2) 11/08/05	MWE-38 (8) 11/07/05	MWE-39 (2) 11/08/05	**Direct Contact IND**	**Groundwater Protection**
DRO (mg/kg)	ND	ND	ND	ND	ND	4.8	NL	100

Notes (Soil):

VOCs = volatile organic compounds

SVOCs = semivolatile organic compounds

PCBs = polychlorinated biphenyls

DRO = diesel range organics

µg/kg = micrograms per kilogram (parts per billion)

mg/kg = milligrams per kilogram (parts per million)

Direct Contact = Residual Contaminant Levels (RCLs) that apply to soil collected within four feet of the ground surface, either as defined in Wisconsin Administrative Code Chapter NR 720, WDNR 1993 Interim Guidance Table 1 for polycyclic aromatic hydrocarbons, or, if no established criteria exists, as calculated using U.S. EPA Soil Screening Guidance for Chemicals (http://risk.lsd.ornl.gov/epa/ssl1.html) and procedures outlined in WDNR Publication RR-682

Groundwater Protection = RCLs based on the protection of groundwater, either as defined in Wisconsin Administrative Code Chapter NR 720, WDNR 1993 Interim Guidance Table 1 for polycyclic aromatic hydrocarbons, or, if no established criteria exists, as calculated using U.S. EPA Soil Screening Guidance for Chemicals (http://risk.lsd.ornl.gov/epa/ssl1.html) and procedures outlined in WDNR Publication RR-682

IND = Industrial, per Wisconsin Administrative Code Chapter NR 720

DRO criteria defined in Wisconsin Administrative Code Chapter NR 720, based on assumption of contaminated soil and soil below the contaminated soil for a depth of 3 meters having a hydraulic conductivity of 1x10-6 cm/sec or less.

ND = parameters within a suite (class) of compounds not detected above reporting limit.

NA = parameters not analyzed.

NL = criterion not listed for compound

[1] Acetone detected in trip blank at 370 µg/kg. Result considered suspect.

Concentrations in Bold indicate an exceedance of the Groundwater Protection RCL

Concentrations outlined indicate an exceedance of the Industrial Direct Contact RCL

Only positive detections shown.

Table 3
Analytical Report Summary & Geochemical Data - AOI 4

Former Falk Corporation
12001 West Capitol Drive, Wauwatosa, WI

Detected Parameter	Well ID, Sample Date					NR 140 Criteria	
GROUNDWATER	MW-04		MWE-22			**PAL**	**ES**
	07/05/04	08/03/05	02/08/05	02/22/05	04/20/05		
VOCs (µg/l)	ND			ND	ND		
Naphthalene		0.30 J				10	100
Toluene			0.38			200	1000
DRO (mg/l)	NA	NA	NA	NA	1,500	NL	NL

Detected Parameter	Well ID, Sample Date						NR 140 Criteria	
GROUNDWATER	MWE-23						**PAL**	**ES**
	02/08/05	04/27/05	08/4/2005 [2]	02/21/06	05/16/06	11/17/06		
VOCs (µg/l)				NA	NA			
1,1-Dichloroethane			0.54 J			2.1	85	850
1,1-Dichloroethylene		**1.4 J**					0.7	7
Toluene	0.30						200	1000
Xylenes						0.54J	1,000	10,000
PAHs (µg/l)	NA	NA	NA	NA	NA	ND	--	--
DRO (mg/l)	NA	NA	0.41	0.83	6.3	2.3	NL	NL
Field Geochemistry	NM							
Temperature (°C)		22.14	22.65	20.51	18.6	19.13	--	--
Turbidity (NTU)		-3.3	2.6	-5.2	4.1	1.0	--	--
Sp. Cond. (µS/cm)		1784	1650	1495	1292	1285	--	--
pH (s.u.)		6.65	6.74	6.72	6.87	7.09	--	--
Dissolved Oxygen (mg/l)		0.79	0.18	1.10	0.60	0.19	--	--
ORP (mV)		-49.9	-22.1	-109.3	-77.6	-284.4	--	--

Detected Parameter	Well ID, Sample Date								NR 140 Criteria	
GROUNDWATER	MWE-24		MWE-28						**PAL**	**ES**
	02/08/05	04/20/05	04/20/05	08/04/05	02/21/06	05/16/06	08/14/06	11/13/06		
VOCs (µg/l)	DRY				NA	NA	NA	NA		
Chloromethane		**0.42 J**							0.3	3
1,1-Dichloroethane			1.0 J	2.4					85	850
DRO (mg/l)	DRY	0.18	NA	0.11	ND	ND	ND	ND	NL	NL
Field Geochemistry	DRY	NM	NM							
Temperature (°C)				23.8	20.92	18.85	20.07	18.57	--	--
Turbidity (NTU)				3.4	0.1	1.3	0.5	0.3	--	--
Sp. Cond. (µS/cm)				1417	1433	1364	1428	1160	--	--
pH (s.u.)				6.82	6.77	6.84	6.88	6.95	--	--
Dissolved Oxygen (mg/l)				0.22	1.09	1.3	0.67	0.92	--	--
ORP (mV)				317.8	-41.8	106.9	127.3	45.7	--	--

Table 3
Analytical Report Summary & Geochemical Data - AOI 4

Former Falk Corporation
12001 West Capitol Drive, Wauwatosa, WI

Detected Parameter	Well ID, Sample Date		NR 140 Criteria	
GROUNDWATER	MWE-29 04/20/05	MWE-30 04/20/05	**PAL**	**ES**
VOCs (µg/l)		ND		
Chloromethane	**0.63 J**		0.3	3
Naphthalene	0.46 J		10	100
DRO (mg/l)	NA	NA	NL	NL

Detected Parameter	Well ID, Sample Date						NR 140 Criteria	
GROUNDWATER	MWE-31						**PAL**	**ES**
	04/19/05	08/04/05	02/21/06	05/16/06	08/14/06	11/14/06		
VOCs (µg/l)			NA	NA	NA	NA		
1,1-Dichloroethane	0.64 J	0.85 J					85	850
DRO (mg/l)	NA	ND	ND	ND	ND	0.22	NL	NL
Field Geochemistry	NM							
Temperature (^{o}C)		25.26	21.85	19.43	20.97	20.00	--	--
Turbidity (NTU)		0.2	-3.1	2.0	0.6	-0.1	--	--
Sp. Cond. (µS/cm)		2453	2403	2226	2377	2058	--	--
pH (s.u.)		6.79	6.72	6.88	6.79	6.91	--	--
Dissolved Oxygen (mg/l)		0.24	1.33	0.98	0.63	0.51	--	--
ORP (mV)		235.4	91.6	19.6	63.1	19.0	--	--

Table 3
Analytical Report Summary & Geochemical Data - AOI 4

Former Falk Corporation
12001 West Capitol Drive, Wauwatosa, WI

Detected Parameter	Well ID, Sample Date								NR 140 Criteria	
GROUNDWATER	MWE-37				MWE-38				**PAL**	**ES**
	02/21/06	05/16/06	08/14/06	11/13/06	02/21/06	05/16/06	08/14/06	11/14/06		
DRO (mg/l)	ND	ND	ND	ND	1.1	ND	0.72	ND	NL	NL
Field Geochemistry										
Temperature (°C)	21.35	19.46	20.84	19.61	21.62	17.65	21.34	19.96	--	--
Turbidity (NTU)	-5.8	11.1	1.8	4.2	-5.1	2.6	0.8	1.7	--	--
Sp. Cond. (µS/cm)	1354	1302	1334	1128	14484	4325	3900	2419	--	--
pH (s.u.)	6.72	6.77	6.74	6.90	6.48	6.82	6.72	6.84	--	--
Dissolved Oxygen (mg/l)	1.17	1.52	0.33	0.74	0.72	0.61	0.41	0.36	--	--
ORP (mV)	17.4	12.7	66.6	-37.7	-181.7	-0.9	-44.1	-75.4	--	--

Detected Parameter	Well ID, Sample Date								NR 140 Criteria	
GROUNDWATER	MWE-39				MWE-48				**PAL**	**ES**
	02/22/06	05/16/06	08/14/06	11/14/06	02/24/06	05/16/06	08/14/06	11/13/06		
DRO (mg/l)	1.1	1.0	3.5	4.4	ND	ND	ND	ND	NL	NL
Field Geochemistry					NM					
Temperature (°C)	20.58	18.46	21.13	19.83		19.81	21.34	19.66	--	--
Turbidity (NTU)	-4.4	3.2	6.0	1.5		3.1	1.1	-26.4	--	--
Sp. Cond. (µS/cm)	1679	2790	2884	1891		1812	1891	1626	--	--
pH (s.u.)	6.87	6.79	6.70	6.87		6.89	6.77	6.89	--	--
Dissolved Oxygen (mg/l)	5.73	0.72	0.35	0.32		0.46	0.39	0.63	--	--
ORP (mV)	95.1	16.0	6.0	-69.8		56.6	32.1	-26.4	--	--

Table 3
Analytical Report Summary & Geochemical Data - AOI 4

Former Falk Corporation
12001 West Capitol Drive, Wauwatosa, WI

Detected Parameter	**Well ID, Sample Date**								**NR 140 Criteria**	
GROUNDWATER	MWE-49				MWE-50				**PAL**	**ES**
	02/22/06	05/16/06	08/14/06	11/13/06	02/24/06	05/16/06	08/14/06	11/14/06		
DRO (mg/l)	ND	ND	ND	0.12	0.60	0.35	1.0	1.3	NL	NL
Field Geochemistry					NM					
Temperature (°C)	20.58	18.50	20.89	18.80		19.28	21.01	19.78	--	--
Turbidity (NTU)	-4.4	15.7	0.8	0.3		1.4	0.6	0.1	--	--
Sp. Cond. (µS/cm)	1679	1619	1760	1423		1504	1548	982	--	--
pH (s.u.)	6.87	6.92	6.84	6.93		6.92	6.82	6.99	--	--
Dissolved Oxygen (mg/l)	5.73	0.67	0.52	0.42		0.50	0.40	0.29	--	--
ORP (mV)	95.1	87.3	-36.5	-111.4		93.3	-33.5	-171.9	--	--

Notes (Groundwater):

VOCs = volatile organic compounds
SVOCs = semi-volatile organic compounds
PAHs = polycyclic aromatic hydrocarbons
DRO = diesel range organics
µg/l = micrograms per liter (parts per billion)
mg/l = milligrams per liter (parts per million)
PAL = Preventive Action Limit, as defined in WAC ch. NR 140
ES = Enforcement Standard, as defined in WAC ch. NR 140
NL = criterion not listed for compound
NA = parameters not analyzed.
NM = parameters not measured
ND = parameters within a suite (class) of compounds not detected above reporting limit.
DRY = Monitoring well was dry. Therefore, no sample could be collected from that well.
Sp. Cond. = specific conductivity
ORP = oxidation reduction potential
°C = degrees Celsius
NTU = Nethlometric turbidity units
µS/cm = microsiemens per centimeter
s.u. = standard units
mV = millivolts
Concentrations in Bold indicate an exceedance of the PAL.
Concentrations in Bold/outlined indicate exceedance of the ES.
J = Flagged by laboratory as an estimated value. Results reported between the method of detection limit (MDL) and limit of quantitation (LOQ) are less certain than results at or above the LOQ.
² Sample duplicated, highest sample result is reported
Only positive detections shown.

Table 1
Groundwater Elevations
Former Falk Corporation
12001 West Capitol Drive, Wauwatosa, WI

		Nov. 18, 2004		Dec. 8, 2005		Jan. 6, 2005		Mar. 8, 2005		Apr. 26, 2005		Aug. 2-4, 2005			Oct. 25-26, 2005			Jan./Feb. 2006		Mar. 2006		Jun. 2006		Aug. 2006		Sep. 2006		Nov. 2006	
Location	TOC Elev.	DTW	GW Elev	DTW	GW Elev	DTW	GW Elev	DTW	GW Elev	DTW	GW Elev	DTW	DTO	GW Elev	DTW	DTO	GW Elev	DTW	GW Elev	DTW	GW Elev	DTW	GW Elev	DTW	GW Elev	DTW	GW Elev	DTW	GW Elev
MW01	739.68	17.55	722.13	18.08	721.60	17.93	721.75	8.43	731.25	7.81	731.87	NM			NM			NM		Wells Abandoned March 06									
MW02	733.89	DRY		16.74	717.15	17.04	716.85	15.52	718.37	14.18	719.71	NM			NM			NM											
MW03	738.60	8.97	729.63	6.98	731.62	9.13	729.47	6.69	731.91	7.15	731.45	NM			NM			NM											
MW04	736.42	5.86	730.56	3.80	732.62	4.45	731.97	3.84	732.58	4.62	731.80	5.89	NO	730.53	NM			4.67	731.75	NM		NM		5.31	731.11	5.44	730.98	4.31	732.11
MW05	736.45	5.14	731.31	2.75	733.70	4.18	732.27	2.93	733.52	4.38	732.07	NM			NM			NM		NM		NM		NM		NM		NM	
MW06	734.02	11.90	722.12	11.58	722.44	11.53	722.49	11.38	722.64	11.10	722.92	NM			Well Abandoned October 05														
MW07	736.91	7.56	729.35	7.40	729.51	7.00	729.91	5.23	731.68	5.73	731.18	6.70	NO	730.21	NM			NM		NM		NM		NM		NM		NM	
MW08	734.61	3.36	731.25	1.99	732.62	2.90	731.71	2.32	732.29	2.67	731.94	NM			NM			NM		NM		NM		3.47	731.14		734.61	2.98	731.63
MW09	734.53	3.65	730.88	2.74	731.79	2.92	731.61	1.81	732.72	2.73	731.80	3.74	NO	730.79	NM			3.06	731.47	NM		NM		3.62	730.91	3.97	730.56	2.80	731.73
MW10	735.68	6.62	729.06	4.32	731.36	5.31	730.37	3.39	732.29	4.07	731.61	4.76	NO	730.92	6.05	NO	729.63	NM		NM		NM		NM		NM		NM	
MWE-1	734.03	12.04	721.99	11.80	722.23	11.44	722.59	11.51	722.52	11.24	722.79	11.21	NO	722.82	NM			8.03	726.00	NM		NM		8.48	725.55	9.06	724.97	8.56	725.47
MWE-2	733.54	11.75	721.79	11.44	722.10	11.29	722.25	11.13	722.41	10.80	722.74	12.07	NO	721.47	NM			7.17	726.37	NM		NM		7.73	725.81	8.43	725.11	7.93	725.61
MWE-3	733.72	11.50	722.22	10.98	722.74	10.44	723.28	9.64	724.08	9.02	724.70	12.47	NO	721.25	NM			6.40	727.32	NM		NM		7.10	726.62	7.80	725.92	7.20	726.52
MWE-4	734.93	DRY		DRY		NM		NM		16.03	718.90	NM			NM			NM		Wells Abandoned March 06									
MWE-5	734.40	DRY		6.95	727.45	NM		NM		2.70	731.70	NM			NM			NM											
MWE-6	734.75	DRY		11.58	723.17	4.75	730.00	2.50	732.25	2.96	731.79	NM			NM			NM											
MWE-7	734.97	3.72	731.25	2.30	732.67	3.09	731.88	2.69	732.28	3.00	731.97	3.74	NO	731.23	NM			3.39	731.58	NM		NM		3.64	731.33	3.81	731.16	3.26	731.71
MWE-8	734.60	3.80	730.80	1.97	732.63	2.84	731.76	NM		2.78	731.82	4.65	NO	729.95	NM			3.23	731.37	NM		NM		3.54	731.06	4.39	730.21	3.49	731.11
MWE-9	NM	12.49	NM	Well Abandoned December 2004																									
MWE-10	736.70	6.94	729.76	NM*		NM*		NM*		NM*		9.05	6.39	727.65	8.37	10.61	728.33	Well Abandoned November 05											
MWE-11	734.13	Well Installed December 2004				3.34	730.79	2.56	731.57	2.51	731.62	3.57	NO	730.56	NM			2.65	731.48	NM		NM		2.17	731.96	3.88	730.25	1.96	732.17
MWE-12	733.92	Well Installed December 2004				7.76	726.16	5.54	728.38	5.90	728.02	8.09	NO	725.83	NM			6.48	727.44	NM		NM		7.23	726.69	8.68	725.24	7.87	726.05
MWE-12b	735.65	Well Installed February 2005						12.19	723.46	NM		12.24	NO	723.41	NM			8.97	726.68	NM		NM		9.42	726.23	10.95	724.70	9.61	726.04
MWE-13	734.39	Well Installed December 2004				2.61	731.78	2.12	732.27	2.44	731.95	3.57	NO	730.82	NM			2.89	731.50	NM		NM		3.18	731.21	NM		NM	
MWE-14	735.42	Well Installed December 2004				5.86	729.56	4.02	731.40	3.86	731.56	6.04	NO	729.38	NM			NM		Wells Abandoned March 06									
MWE-15	735.42	Well Installed December 2004				3.98	731.44	4.01	731.41	4.06	731.36	4.76	NO	730.66	NM			NM											
MWE-16	734.29	Well Installed December 2004				5.75	728.54	1.09	733.20	1.19	733.10	3.67	NO	730.62	3.98	NO	730.31	NM											
MWE-17	735.84	Well Installed February 2005						DRY		DRY		DRY			NM			NM											
MWE-18a	736.16	Well Installed February 2005						10.86	725.30	Wells Abandoned April 2005																			
MWE-18b	736.14	Well Installed February 2005						9.35	726.79																				
MWE-18c	736.09	Well Installed June 2005										11.94	NO	724.15	NM			NM		Wells Abandoned March 06									
MWE-19	734.56	Well Installed February 2005						11.62	722.94	10.05	724.51	10.43	NO	724.13	NM			NM											
MWE-19b	734.67	Well Installed June 2005										10.51	NO	724.16	NM			NM											
MWE-20	735.29	Well Installed February 2005						8.66	726.63	7.66	727.63	9.74	NO	725.55	NM			NM											
MWE-21	735.52	Well Installed February 2005						5.52	730.00	DRY		5.68	NO	729.84	6.15	NO	729.37	NM											
MWE-22	736.46	Well Installed February 2005						NM*		NM*		8.05	6.59	728.41	7.20	7.10	729.26	Well Abandoned November 05											
MWE-23	736.52	Well Installed February 2005						7.93	728.59	9.88	726.64	11.75	NO	724.77	NM			8.26	728.26	NM		4.71	731.81	7.87	728.65	8.37	728.15	7.17	729.35
MWE-24	736.64	Well Installed February 2005						12.54	724.10	12.85	723.79	6.95	6.80	729.69	7.70	7.70	728.94	Well Abandoned November 05											
MWE-25	736.17	Well Installed March 2005								7.69	728.48	8.40	NO	727.77	8.09	NO	728.08	NM		Wells Abandoned March 06									
MWE-25b	736.11	Well Installed June 2005										17.62	NO	718.49	15.36	NO	720.75	NM											
MWE-26	735.94	Well Installed March 2005								6.20	729.74	6.81	NO	729.13	NM			NM											
MWE-27	739.48	Well Installed March 2006								6.79	732.69	NM			NM			NM		NM		NM		NM		NM		NM	
MWE-28	736.59	Well Installed April 2005								5.00	731.59	6.09	NO	730.50	NM			5.00	731.59	NM		4.55	732.04	5.33	731.26	5.59	731.00	5.07	731.52
MWE-29	736.50	Well Installed April 2005								5.90	730.60	6.99	6.39	729.51	8.06	8.01	728.44	Wells Abandoned November 05											
MWE-30	736.58	Well Installed April 2005								5.70	730.88	6.55	6.39	730.03	8.01	7.81	728.57												
MWE-31	736.59	Well Installed April 2005								5.09	731.50	6.08	NO	730.51	NM			5.21	731.38	NM		4.55	732.04	5.16	731.43	5.10	731.49	5.12	731.47
MWE-32	735.85	Well Installed June 2005										11.72	NO	724.13	12.57	NO	723.28	NM		NM		Wells Abandoned March 06							
MWE-33	736.66	Well Installed October 2005																NM		11.89	724.77								
MWE-34	736.49	Well Installed October 2005																NM		11.73	724.76								
MWE-35	736.63	Well Installed October 2005																NM		13.97	722.66								
MWE-36	736.72	Well Installed October 2005																NM		10.04	726.68								
MWE-37	736.65	Well Installed October 2005																NM		NM		NM		6.33	730.32	6.74	729.91	6.91	729.74
MWE-38	736.61	Well Installed November 2005																NM		NM		NM		5.23	731.38	5.57	731.04	5.31	731.30
MWE-39	736.62	Well Installed November 2005																5.23	731.39	NM		NM		5.11	731.51	5.02	731.60	4.99	731.63
MWE-40	736.63	Well Installed November 2005																NM		DRY		Wells Abandoned March 06							
MWE-41	736.65	Well Installed November 2005																4.62	732.03	4.91	731.74								
MWE-42	736.59	Well Installed November 2005																10.62	725.97	4.83	731.76								
MWE-43	736.55	Well Installed November 2005																DRY		13.16	723.39								
MWE-44	736.60	Well Installed November 2005																4.59	732.01	4.91	731.69								
MWE-45	736.62	Well Installed November 2005																5.49	731.13	Wells Abandoned March 06									
MWE-46	736.64	Well Installed November 2005																5.35	731.29										
MWE-47	736.63	Well Installed November 2005																5.35	731.28										
MWE-48	736.48	Well Installed February 2006																12.32	724.16	NM		NM		5.34	731.14	5.57	730.91	5.66	730.82
MWE-49	736.64	Well Installed February 2006																5.65	730.83	NM		NM		5.39	731.25	5.59	731.05	5.32	731.32
MWE-50	736.58	Well Installed February 2006																10.74	725.74	NM		4.70	731.88	5.59	730.99	5.11	731.47	5.60	730.98

Notes:
NM - Not Measured
NM* - Not measured due to the presence of free product
NO - No free-phase grinding oil present
TOC - Top of casing elevation
DTW - Depth to water
DTO - Depth to free-phase grinding oil
DRY = No water was present in well
All units are in feet unless otherwise indicated