GIS REGISTRY INFORMATION

SITE NAME: Former Braeger Chrysler Plymouth

BRRTS #: 02-41-276041 FID # (if appropriate): 241358810

COMMERCE # (if appropriate):

CLOSURE DATE: 3-12-07

STREET ADDRESS: 3860 South 27th Str.

CITY: Milwaukee 53221

SOURCE PROPERTY GPS COORDINATES (meters in WTM91 projection): X= 697391 Y= 280163

CONTAMINATED MEDIA: Groundwater [ ] Soil [ ] Both [X]

OFF-SOURCE GW CONTAMINATION >ES: [ ] Yes [X] No

IF YES, STREET ADDRESS 1:

GPS COORDINATES (meters in WTM91 projection): X= Y=

OFF-SOURCE SOIL CONTAMINATION >Generic or Site-Specific RCL (SSRCL): [ ] Yes [X] No

IF YES, STREET ADDRESS 1:

GPS COORDINATES (meters in WTM91 projection): X= Y=

CONTAMINATION IN RIGHT OF WAY: [ ] Yes [X] No

DOCUMENTS NEEDED:

Closure Letter, and any conditional closure letter or denial letter issued	✓
Copy of any maintenance plan referenced in the final closure letter.	NA
Copy of (soil or land use) deed notice *if any required as a condition of closure*	NA
Copy of most recent deed, including legal description, for all affected properties	✓
Certified survey map or relevant portion of the recorded plat map (*if referenced in the legal description*) for all affected properties	✓
County Parcel ID number, *if used for county*, for all affected properties	✓
Location Map which outlines all properties within contaminated site boundaries on USGS topographic map or plat map in sufficient detail to permit the parcels to be located easily (8.5x14" if paper copy). If groundwater standards are exceeded, the map must also include the location of all municipal and potable wells within 1200' of the site.	✓
Detailed Site Map(s) for all affected properties, showing buildings, roads, property boundaries, contaminant sources, utility lines, monitoring wells and potable wells. (8.5x14", if paper copy) This map shall also show the location of all contaminated public streets, highway and railroad rights-of-way in relation to the source property and in relation to the boundaries of groundwater contamination exceeding ch. NR 140 ESs and soil contamination exceeding ch. NR 720 generic or SSRCLs.	✓ To Big
Tables of Latest Groundwater Analytical Results (no shading or cross-hatching)	✓
Tables of Latest Soil Analytical Results (no shading or cross-hatching)	✓
Isoconcentration map(s), *if required for site investigation (SI)* (8.5x14" if paper copy). The isoconcentration map should have flow direction and extent of groundwater contamination defined. If not available, include the latest extent of contaminant plume map.	✓ To Big
GW: Table of water level elevations, with sampling dates, and free product noted if present	✓
GW: Latest groundwater flow direction/monitoring well location map (should be 2 maps if maximum variation in flow direction is greater than 20 degrees)	✓ To Big
SOIL: Latest horizontal extent of contamination exceeding generic or SSRCLs, with one contour	✓ To Big
Geologic cross-sections, *if required for SI.* (8.5x14' if paper copy)	✓ To Big
RP certified statement that legal descriptions are complete and accurate	✓
Copies of off-source notification letters (if applicable)	NA
Letter informing ROW owner of residual contamination (if applicable)(public, highway or railroad ROW)	NA

RECEIVED DEC 12 2006 By Complete File

revised 5/06

State of Wisconsin \ DEPARTMENT OF NATURAL RESOURCES

WISCONSIN
DEPT. OF NATURAL RESOURCES

Jim Doyle, Governor
Scott Hassett, Secretary
Gloria L. McCutcheon, Regional Director

Southeast Region Headquarters
2300 N. Dr. Martin Luther King, Jr. Drive
Milwaukee, Wisconsin 53212-0436
Telephone 414-263-8500
FAX 414-263-8606
TTY 711

March 12, 2007

Mr. Michael Bauman
DaimlerChrysler Corp.
800 Chrysler Drive
Auburn Hills, MI 48326-2757

FID# 241358810
BRRTS# 02-41-276041

Subject: Final Closure for Former Braeger Chrysler Plymouth, 3860 South 27th Street, Milwaukee

Dear Mr. Bauman:

The Wisconsin Department of Natural Resources (Department) notified you that conditional closure was granted to this case on February 6, 2007. These conditions were the abandonment of all monitoring wells and the disposal of any investigative waste. On March 5, 2007, the Department received correspondence indicating that you have complied with the conditions of closure. Based on the correspondence and data provided, it appears that your case meets the criteria within s. NR 726.05, Wis. Adm. Code. The Department considers this case closed and no further investigation, remediation or other action is required at this time.

Structural impediments existing at the time of cleanup, specifically the building, made complete remediation of the soil contamination on this property impracticable. Pursuant to s. 292.12(2)(b), Wis. Stats., if the structural impediments on this property that are described above are removed, the property owner shall conduct an investigation of the degree and extent of the petroleum and chlorinated solvent contamination. If contamination is found at that time, the Wisconsin Department of Natural Resources shall be immediately notified and the contamination shall be properly remediated in accordance with applicable statutes and rules. If soil in the specific locations described above is excavated, the property owner at the time of excavation must sample and analyze the excavated soil to determine if residual contamination remains. If sampling confirms that contamination is present the property owner at the time of excavation will need to determine whether the material would be considered solid or hazardous waste and ensure that any storage, treatment or disposal is in compliance with applicable statutes and rules. In addition, all current and future owners and occupants of the property need to be aware that excavation of the contaminated soil may pose an inhalation or other direct contact hazard and as a result special precautions may need to be taken during excavation activities to prevent a health threat to humans.

Your site will be listed on the DNR Remediation and Redevelopment GIS Registry of Closed Remediation Sites. Information that was submitted with your closure request application will be included on the registry. To review the sites on the GIS Registry web page, visit http://gomapout.dnr.state.wi.us/org/at/et/geo/gwur/index.htm If your property is listed on the GIS Registry due to groundwater contamination exceeding ch. NR 140 standards at the time of closure, and you intend to construct or reconstruct a well, you will need Department approval. Department approval is required before construction or reconstruction of a well on a property listed on the GIS Registry, in accordance with s. NR 812.09(4)(w). To obtain approval, Form 3300-254 needs to be completed and

submitted to the DNR Drinking and Groundwater program's regional water supply specialist. This form can be obtained on-line at the web address listed above.

Please be aware that this case may be reopened pursuant to s. NR 726.09, Wis. Adm. Code, if additional information regarding site conditions indicates that contamination on or from the site poses a threat to public health, safety or welfare, or the environment.

We appreciate your efforts to restore the environment at this site. If you have any questions regarding this letter, please contact me at (414) 263-8366.

Sincerely,

Brenda H. Boyce

Brenda H. Boyce, PG
Hydrogeologist
Bureau for Remediation & Redevelopment

c: Kyle Wagoner – Earth Tech

State of Wisconsin \ DEPARTMENT OF NATURAL RESOURCES

WISCONSIN
DEPT. OF NATURAL RESOURCES

Jim Doyle, Governor
Scott Hassett, Secretary
Gloria L. McCutcheon, Regional Director

Southeast Region Headquarters
2300 N. Dr. Martin Luther King, Jr. Drive
Milwaukee, Wisconsin 53212-0436
Telephone 414-263-8500
FAX 414-263-8606
TTY 711

February 6, 2007

Mr. Michael Bauman
DaimlerChrysler Corp.
800 Chrysler Drive
Auburn Hills, MI 48326-2757

FID# 241358810
BRRTS# 02-41-276041

Subject: Conditional Closure for Former Braeger Chrysler Plymouth, 3860 South 27th Street, Milwaukee

Dear Mr. Bauman:

The Wisconsin Department of Natural Resources (Department) received your request for closure of the case described above on November 8, 2006. The Department reviews environmental remediation cases for compliance with state rules and statutes to maintain consistency in the closure of these cases. After careful review of the closure request, the Department has determined that the petroleum and chlorinated solvent contamination on the site from the former underground storage tank systems appears to have been investigated and remediated to the extent practicable under site conditions. Your case meets the requirements of ch. NR 726, Wis. Adm. Code and will be closed if the following conditions are satisfied:

- The monitoring wells at the site must be properly abandoned in compliance with ch. NR 141, Wis. Adm. Code. Documentation of well abandonment must be submitted to Ms. Victoria Stovall on Form 3300-5B found at www.dnr.state.wi.us/org/water/dwg/gw/ or provided by the Department of Natural Resources.

- Any remaining waste (soil piles, drilling spoil, and/or purge water) generated as part of site investigation or remediation activities must be removed from the site and disposed of or treated in accordance with Department of Natural Resources' rules. Please send a letter advising me that any remaining waste has been removed once that work is completed.

When the above conditions have been satisfied, please submit a letter to let me know that applicable conditions have been met, and your case will be closed.

If this is a PECFA site, section 101.143, Wis. Stats., requires that PECFA claimants seeking reimbursement of interest costs, for sites with petroleum contamination, submit a final reimbursement claim within 120 days after they receive a closure letter on their site. For claims not received by the PECFA Program within 120 days of the date of this letter, interest costs after 60 days of the date of this letter will not be eligible for PECFA reimbursement.

We appreciate your efforts to restore the environment at this site. If you have any questions regarding this letter, please contact me at (414) 263-8366.

Sincerely,

Brenda H. Boyce

Brenda H. Boyce, PG
Hydrogeologist
Bureau for Remediation & Redevelopment

c: Kyle Wagoner – Earth Tech

Map created Wed Nov 23 10:46:29 CST 2005

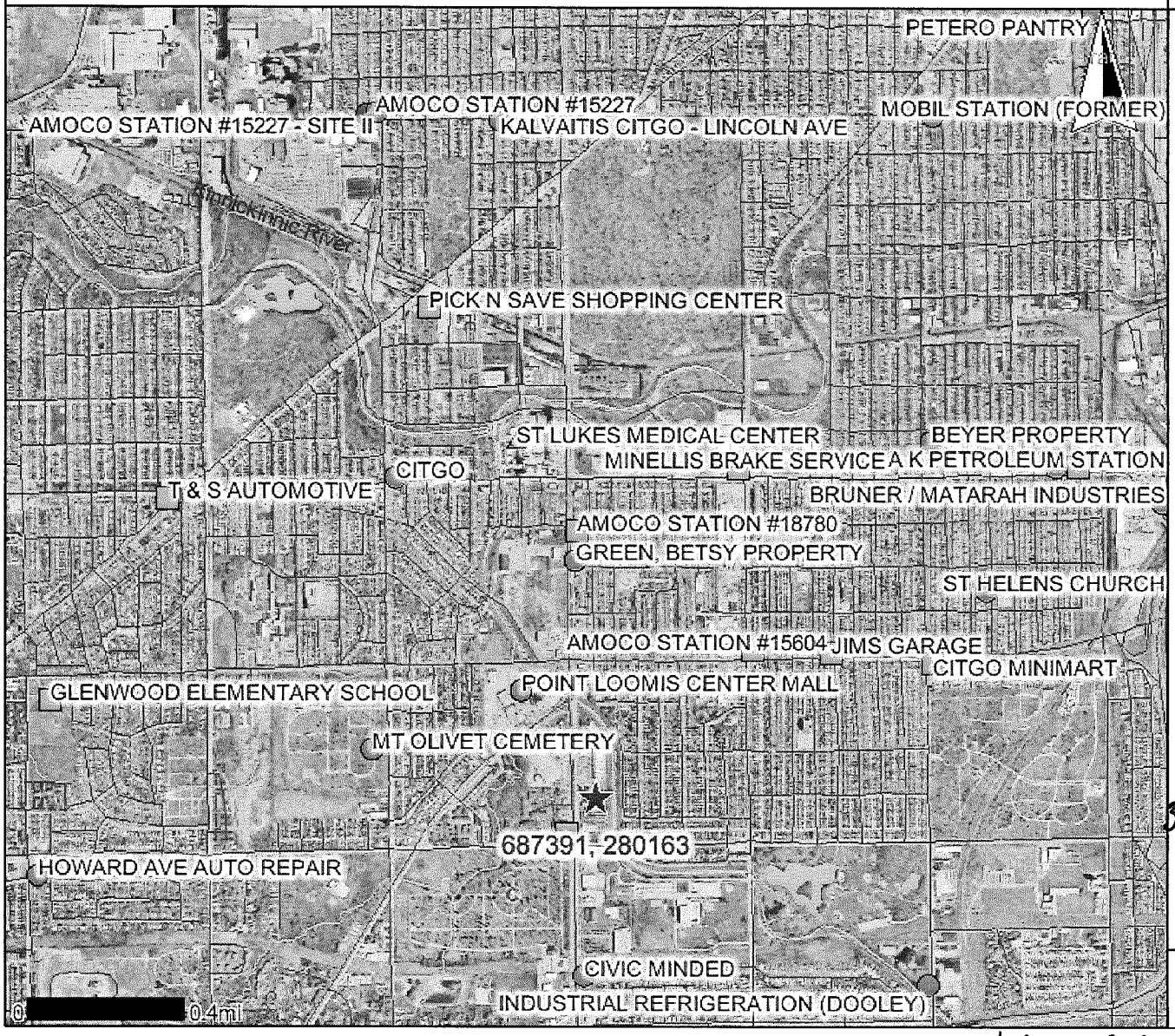

Legend

- Closed Remediation Sites
  - Groundwater
  - Soil
  - Groundwater and Soil
  - Offsource Contamination
- County Boundary
- 24K Open Water
- Municipalities

Former Braeger Chrysler Plymouth
3860 South 27th St.
Milwaukee, WI

WTM Coordinates

Scale: 1:26,138

DO NOT USE FOR NAVIGATION

lat. = 42°58'33" N long. = 87°56'50" W

11-23-05

8080153

Document Number

STATE BAR OF WISCONSIN FORM 2 - 1999

WARRANTY DEED

REGISTER'S OFFICE | SS
Milwaukee County, WI

RECORDED AT 3:40 PM

06-08-2001

WALTER R. BARCZAK
REGISTER OF DEEDS

AMOUNT 12.00

REEL 5090

IMAGE 2895

This Deed, made between Barbara Haber,

Grantor,

and BRE 3, LLC, a Wisconsin limited liability company,

Grantee,

Grantor, for a valuable consideration, conveys to Grantee all of her undivided one-quarter (1/4) interest, held as a tenant-in-common, in the following described real estate in Milwaukee County, State of Wisconsin (If more space is needed, please attach addendum):

See Addendum A attached hereto and incorporated herein.

TRANSFER
$675.00
FEE

Recording Area

Name and Return Address
Kristine S. Cherek
Foley & Lardner
777 East Wisconsin Avenue
Milwaukee, Wisconsin 53202-5367

Box 286

552-9936-120-8
Parcel Identification Number (PIN)

This is not homestead property.
(is) (is not)

Exceptions to warranties: Municipal and zoning ordinances and agreements entered under them, recorded easements for the distribution of utility and municipal services, recorded building and use restrictions and covenants, general taxes levied in the year of closing, matters caused by, at the direction of, or with the consent of Grantee, matters that would be disclosed by an accurate survey of the real estate and any other matters of record as of the date hereof.

Executed as of this 29 day of May, 2001.

Barbara Haber

Barbara Haber

AUTHENTICATION

Signature(s) Barbara Haber

authenticated this _____ day of May, 2001.

TITLE: MEMBER STATE BAR OF WISCONSIN
(If not, _____
authorized by § 706.06, Wis. Stats.)

THIS INSTRUMENT WAS DRAFTED BY

Kristine S. Cherek of Foley & Lardner

(Signatures may be authenticated or acknowledged. Both are not necessary.)

ACKNOWLEDGEMENT

STATE OF MASSACHUSETTS)
) ss.
MIDDLESEX County)

Personally came before me this 29th day of May, 2001 the above named Barbara Haber

to me known to be the person who executed the foregoing instrument and acknowledged the same.

Nehrha Pereira

Notary Public, State of MASSACHUSETTS
My Commission is permanent. (If not, state expiration date: SEPT. 6, 2009)

Names of persons signing in any capacity must be typed or printed below their signature.

WARRANTY DEED

STATE BAR OF WISCONSIN
FORM No. 2 - 1999

1.1015940.1

ADDENDUM A

The Real Estate

All that part of the Southwest 1/4 of Section 18, in Town 6 North, Range 22 East, in the City of Milwaukee, County of Milwaukee, State of Wisconsin, which is bounded and described as follows:
Commencing at the Southwest corner of said 1/4 Section; running thence due East along the South line of said 1/4 Section 80.00 feet to the point of beginning of the land to be described; thence North 00° 08' 07" East and parallel to the West line of said 1/4 Section 335 feet to a point; thence East and parallel to the South line of said 1/4 Section 409.19 feet to a point on the West line of the Sewerage Commission right of way; thence South 00° 08' 07" West along the West line of the Sewerage Commission right of way and parallel to the West line of said 1/4 Section 49.68 feet to a point, said point being the point of beginning of a curve; thence Southeasterly 291.65 feet on an arc whose center lies to the East, whose radius is 797.25 feet and whose chord bears South 10° 20' 51" East 290.03 feet to a point on the South line of said 1/4 Section; thence due West along the South line of said 1/4 Section 461.96 feet to the point of beginning, excepting therefrom the South 55 feet thereof.

Tax Key No. 552-9936-120-8

ADDRESS: 3860 S. 27TH STREET

POOR QUALITY DOCUMENT RECEIVED FOR RECORDING

REEL 5090 IMAGE 2896

8080152

REGISTER'S OFFICE | SS
Milwaukee County, WI

RECORDED AT 3:40 PM

06-08-2001

WALTER R. BARCZAK
REGISTER OF DEEDS

AMOUNT 12.00

REEL 5090

IMAGE 2893

Document Number

STATE BAR OF WISCONSIN FORM 2 - 1999

WARRANTY DEED

This Deed, made between Lawrence H. Lubotsky

Grantor,

and BRE 3, LLC, a Wisconsin limited liability company,

Grantee,

Grantor, for a valuable consideration, conveys to Grantee all of his undivided one-half (1/2) interest, held as a tenant-in-common, in the following described real estate in Milwaukee County, State of Wisconsin (if more space is needed, please attach addendum):

See Addendum A attached hereto and incorporated herein.

TRANSFER
$ 1350.00
FEE

Recording Area

Name and Return Address
Kristine S. Cherek
Foley & Lardner
777 East Wisconsin Avenue
Milwaukee, Wisconsin 53202-5367

Box 286

552-9936-120-8
Parcel Identification Number (PIN)

This is not homestead property.
(is) (is not)

Exceptions to warranties: Municipal and zoning ordinances and agreements entered under them, recorded easements for the distribution of utility and municipal services, recorded building and use restrictions and covenants, general taxes levied in the year of closing, matters caused by, at the direction of, or with the consent of Grantee, matters that would be disclosed by an accurate survey of the real estate and any other matters of record as of the date hereof.

Dated as of this 29 day of May, 2001.

Lawrence H. Lubotsky
Lawrence H. Lubotsky

AUTHENTICATION

Signature(s) Lawrence H. Lubotsky

authenticated this _____ day of May, 2001.

* _____
TITLE: MEMBER STATE BAR OF WISCONSIN
(If not, _____
authorized by § 706.06, Wis. Stats.)

THIS INSTRUMENT WAS DRAFTED BY

Kristine S. Cherek of Foley & Lardner

(Signatures may be authenticated or acknowledged. Both are not necessary.)

ACKNOWLEDGEMENT

STATE OF Florida)
) ss.
Pinellas County)

Personally came before me this 29 day of May, 2001 the above named Lawrence H. Lubotsky

to me known to be the person who executed the foregoing instrument and acknowledged the same.

* Randy Stripling Bank Officer
Notary Public, State of Florida
My Commission is permanent. (If not, state expiration date: 6/14, 02.)

*Names of persons signing in any capacity must be typed or printed below their signature.

WARRANTY DEED

STATE BAR OF WISCONSIN
FORM No. 2 - 1999

RANDY STRIPLING
MY COMMISSION # CC 751369
EXPIRES: June 14, 2002
Bonded Thru Notary Public Underwriters

1.101387.

ADDENDUM A

The Real Estate

All that part of the Southwest 1/4 of Section 18, in Town 6 North, Range 22 East, in the City of Milwaukee, County of Milwaukee, State of Wisconsin, which is bounded and described as follows:
Commencing at the Southwest corner of said 1/4 Section; running thence due East along the South line of said 1/4 Section 80.00 feet to the point of beginning of the land to be described; thence North 00° 08' 07" East and parallel to the West line of said 1/4 Section 335 feet to a point; thence East and parallel to the South line of said 1/4 Section 409.19 feet to a point on the West line of the Sewerage Commission right of way; thence South 00° 08' 07" West along the West line of the Sewerage Commission right of way and parallel to the West line of said 1/4 Section 4 9.68 feet to a point, said point being the point of beginning of a curve; thence Southeasterly 291.65 feet on an arc whose center lies to the East, whose radius is 797.25 feet and whose chord bears South 10° 20' 51" East 290.03 feet to a point on the South line of said 1/4 Section; thence due West along the South line of said 1/4 Section 461.96 feet to the point of beginning, excepting therefrom the South 55 feet thereof.

Tax Key No. 552-9936-120-8

ADDRESS: 3860 S. 27TH STREET

POOR QUALITY DOCUMENT RECEIVED FOR RECORDING

8080154

Document Number

STATE BAR OF WISCONSIN FORM 7 - 1999
TRUSTEE'S DEED

REGISTER'S OFFICE | SS
Milwaukee County, WI
RECORDED AT 3:40 PM
06-08-2001

WALTER R. BARCZAK
REGISTER OF DEEDS

AMOUNT 12.00

Recording Area

IMAGE 2897 DOCU

awrence Lubotsky, a/k/a Lawrence H. Lubotsky,

as Trustee of

he Belle Lubotsky Grandchildren's Trust,

r valuable consideration conveys without warranty to BRE 3, LLC,
Wisconsin limited liability company,

Grantee,

l f said trust's undivided one-quarter (1/4) interest, held as a tenant-in-
on, in the following described real estate in Milwaukee County, State of
Visconsin (if more space is needed, please attach addendum):

ee Addendum A attached hereto and incorporated herein.

TRANSFER
$ 675.00
FEE

Name and Return Address
Kristine S. Cherek
Foley & Lardner
777 East Wisconsin Avenue
Milwaukee, WI 53202-5367

Box 286

552-9936-120-8
Parcel Identification Number (PIN)

Dated this 29 day of May, 2001.

THE BELLE LUBOTSKY GRANDCHILDREN'S TRUST

Lawrence H. Lubotsky

* Lawrence Lubotsky, a/k/a Lawrence H. Lubotsky, Trustee

AUTHENTICATION

Si ature(s) of Lawrence Lubotsky, a/k/a Lawrence H. Lubotsky

authenticated this ____ day of May, 2001

*

T LE: MEMBER STATE BAR OF WISCONSIN
(If not, _____
authorized by § 706.06, Wis. Stats.)

THIS INSTRUMENT WAS DRAFTED BY

Kristine S. Cherek, Foley & Lardner

(S ratures may be authenticated or acknowledged. Both are not necessary.)

ACKNOWLEDGEMENT

STATE OF FLORIDA)
) ss.
Pinellas County)

Personally came before me this 29 day of May, 2001 the above named Lawrence Lubotsky, a/k/a Lawrence H. Lubotsky, Trustee of The Belle Lubotsky Grandchildren's Trust

to me known to be the person ✓ who executed the foregoing instrument and acknowledged the same.

* Randy Stripling

Notary Public, State of FLORIDA
My Commission is permanent. (If not, state expiration date: 6/14, 02.)

*Names of persons signing in any capacity must be typed or printed below their signature.

RANDY STRIPLING
MY COMMISSION # CC 751369
EXPIRES: June 14, 2002
Bonded Thru Notary Public Underwriters

TRUSTEE'S DEED

STATE BAR OF WISCONSIN
FORM No. 7 - 1999

1014224.1

ADDENDUM A

The Real Estate

All that part of the Southwest 1/4 of Section 18, in Town 6 North, Range 22 East, in the City of Milwaukee, County of Milwaukee, State of Wisconsin, which is bounded and described as follows:
Commencing at the Southwest corner of said 1/4 Section; running thence due East along the South line of said 1/4 Section 80.00 feet to the point of beginning of the land to be described; thence North 00° 08′ 07" East and parallel to the West line of said 1/4 Section 335 feet to a point; thence East and parallel to the South line of said 1/4 Section 409.19 feet to a point on the West line of the Sewerage Commission right of way; thence South 00° 08′ 07" West along the West line of the Sewerage Commission right of way and parallel to the West line of said 1/4 Section 49.68 feet to a point, said point being the point of beginning of a curve; thence Southeasterly 291.65 feet on an arc whose center lies to the East, whose radius is 797.25 feet and whose chord bears South 10° 20′ 51" East 290.03 feet to a point on the South line of said 1/4 Section; thence due West along the South line of said 1/4 Section 461.96 feet to the point of beginning, excepting therefrom the South 55 feet thereof.

Tax Key No. 552-9936-120-8

ADDRESS: 3860 S. 27TH STREET

POOR QUALITY DOCUMENT RECEIVED FOR RECORDING

REEL 5090 IMAGE 2898

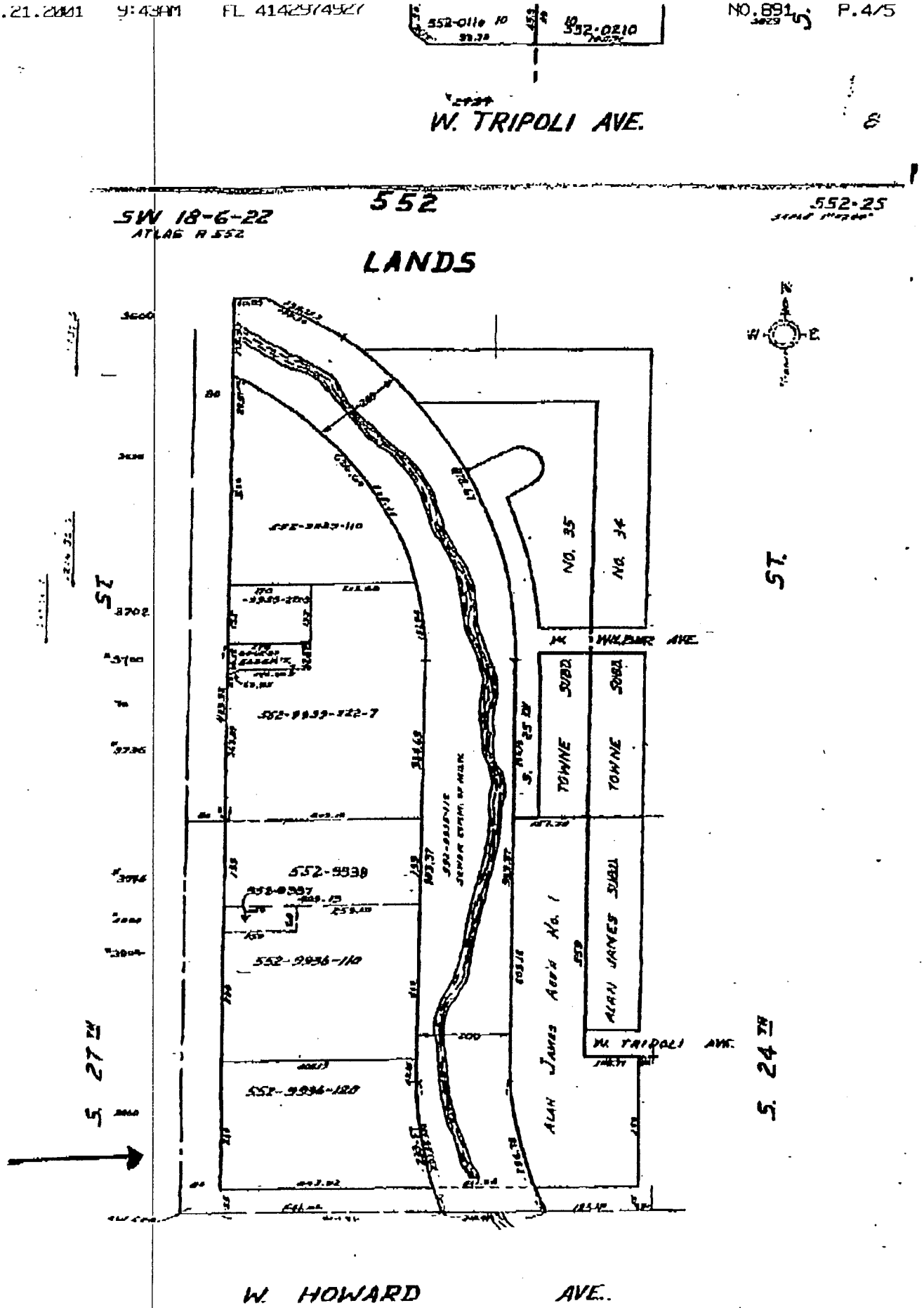
W. TRIPOLI AVE.
552
SW 18-6-22
ATLAS R 552
LANDS
552-25
552-0210
552-9938
552-9936-110
552-9936-120
552-9939-122-7
NO. 35
NO. 34
TOWNE
TOWNE
ALAN JANES SUBD.
ALAN JANES ADD. NO. 1
W. HOWARD AVE.
W. TRIPOLI AVE.
S. 27TH ST.
S. 24TH ST.
W. HOWARD AVE.

SOURCE: USGS 7.5 MINUTE QUADRANGLE,
GREENDALE, WISCONSIN, 1976

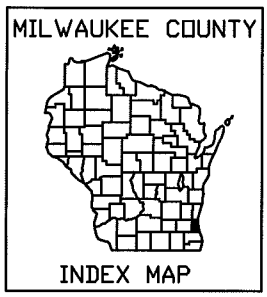

SCALE 1: 24000

1 1/2 0 1 MILE

1000 0 1000 2000 3000 4000 5000 6000 7000 FEET

CONTOUR INTERVAL 10 FEET
DATUM IS MEAN SEA LEVEL

EarthTech
A Tyco International Ltd. Company

SITE LOCATION MAP
FORMER BRAEGER CP (W16434)

MILWAUKEE, WISCONSIN

DECEMBER 2005

46460

Xrefs:
Images:
L:\work\Projects\46460\gra\greendale2.jpg
Time: Nov 30, 2005 - 9:45am
Ltscale: 1
L:\work\Projects\46460\gra\FIG1DEC.dwg
PSLtscale: 1
File:

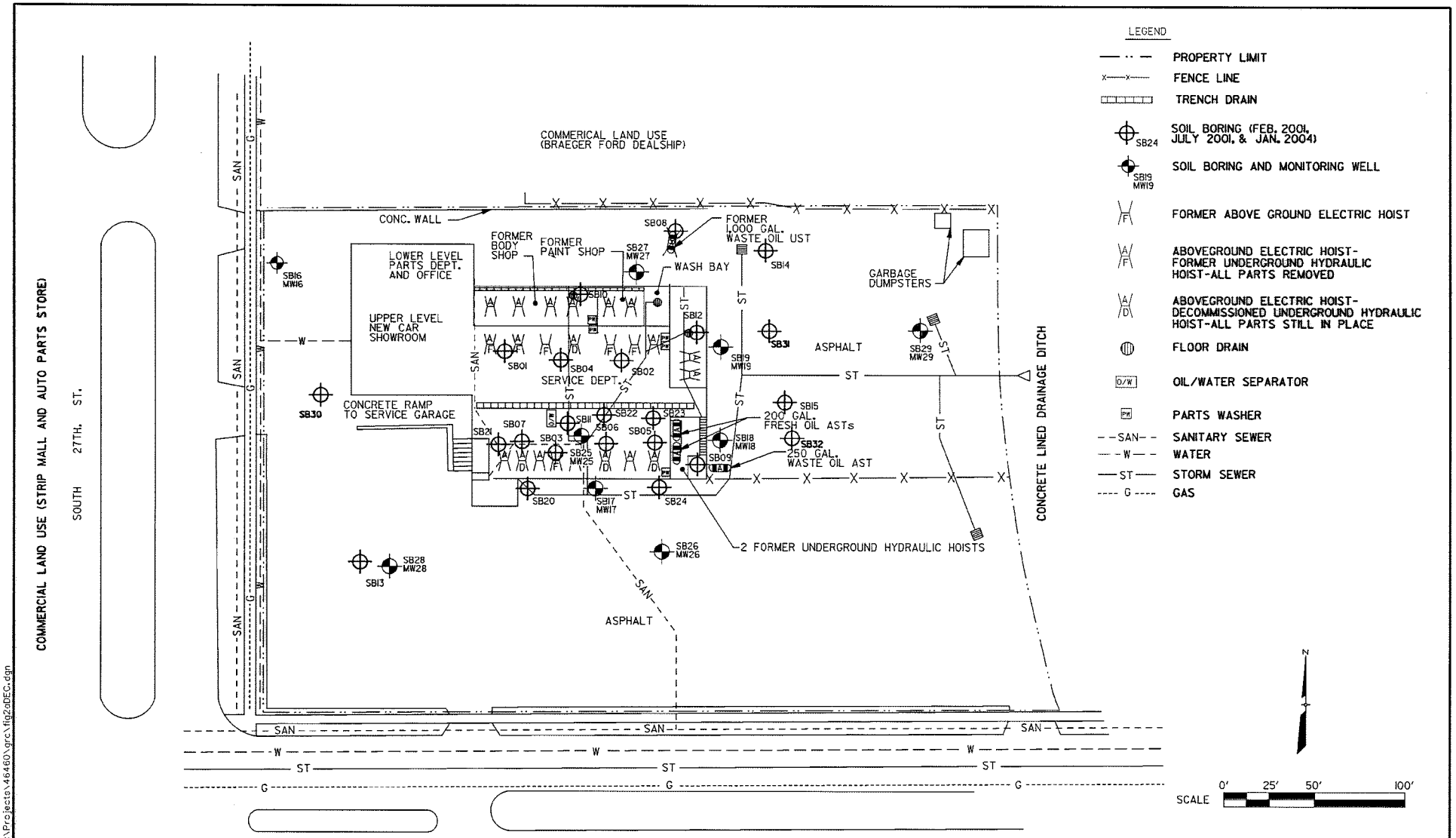

EarthTech
A Tyco International Ltd. Company

SITE PLAN
FORMER BRAEGER CP (W16434)
MILWAUKEE, WISCONSIN
DECEMBER 2005
46460

$$REF03$$
$$RF03$$
$$REF04$$
$$RF04$$
$$REF01$$
$$RF01$$
$$REF02$$
$$RF02$$
L:\Work\Projects\46460\grc\fig2aDEC.dgn
$$USER$$
$$PEN$$
$$LEVEL$$
$$PRF$$
$$DATE$$
$$DGN$$

TABLE 3
SOIL ANALYTICAL RESULTS
FORMER BRAEGER CHRYSLER PLYMOUTH
3860 SOUTH 27TH STREET
MILWAUKEE, WISCONSIN
WDNR BRRTS NO. 02-41-276041

			Boring Number:	SB01	SB02	SB03	SB04	SB05	SB06	SB07	SB08	SB09	
			Sample Depth (feet):	2-4	6-8	6-8	4-6	4-6	6-8	2-4	6-8	1-3	6-8
			Sample ID:	SB0104	SB0208	SB0308	SB0406	SB0506	SB0608	SB0704	SB0808	SB0903	SB0908
			Sample Date:	2/14/01	2/14/01	2/14/01	2/14/01	2/14/01	2/14/01	2/14/01	2/14/01	2/14/01	2/14/01
Analyte	NR 720/ Generic RCL	COMM 46/ NR 746 SSL	Site Specific RCL										
Volatile Organic Compounds (ug/kg)													
1,1-Dichloroethane	NE	NE	NC	<0.9	<1	<1	<0.9	<1	<0.9	<0.9	2 J	<1	<1
1,2,4-Trimethylbenzene	NE	83,000	NC	NA	NA	NA	NA	NA	NA	NA	NA	NA	NA
1,3,5-Trimethylbenzene	NE	11,000	NC	NA	NA	NA	NA	NA	NA	NA	NA	NA	NA
2-Butanone	NE	NE	NC	7 J	<4	4 J	<4	9 J	51	<4	<3	5 J	7 J
4-Methyl-2-pentanone	NE	NE	NC	<3	<3	<3	<3	<3	13	<3	<3	<3	<3
Acetone	NE	NE	900[1]	88	88	100	71	65	430	49	<6	20 J	42
Benzene	5.5	8,500	6.6	<0.9	<1	5 J	<0.9	**14**	**36**	**7**	1 J	4 J	4 J
Carbon Disulfide	NE	NE	NC	<0.9	<1	<1	<0.9	<1	1 J	<0.9	<0.9	<1	<1
Chloroform	NE	NE	NC	<0.9	<1	<1	<0.9	<1	2 J	<0.9	<0.9	<1	<1
Chloromethane	NE	NE	NC	<2	<2	<2	<2	<2	<2	<2	<2	<2	<2
Ethylbenzene	2,900	4,600	NC	<0.9	<1	6	<0.9	6	56	5 J	<0.9	3 J	3 J
Methyl tertiary butyl ether	NE	NE	NC	<0.9	<1	<1	<0.9	<1	5	<0.9	<0.9	<1	<1
Methylene Chloride	NE	NE	NC	<2	4 J	<2	3 J	<2	<2	<2	2 J	2 J	<2
Tetrachloroethene	NE	NE	3.8	<0.9	2 J	15	<0.9	<1	89	1 J	<0.9	<1	<1
Toluene	1,500	38,000	NC	<0.9	<1	15	<0.9	16	340	15	3 J	8	8
Trichloroethene	NE	NE	4.6	<0.9	<1	<1	<0.9	<1	3 J	<0.9	<0.9	<1	<1
Xylene (Total)	4,100	42,000	NC	<0.9	<1	15	<0.9	12	260	9	1 J	6	7
Polynuclear Aromatic Hydrocarbons* (ug/kg)													
Naphthalene	400	NE	NC	NA	NA	NA	NA	NA	NA	NA	NA	NA	NA
Acenaphthene	38,000	NE	NC	NA	NA	NA	NA	NA	NA	NA	NA	NA	NA
Fluorene	100,000	NE	NC	NA	NA	NA	NA	NA	NA	NA	NA	NA	NA
Phenanthrene	1,800	NE	2,280	NA	NA	NA	NA	NA	NA	NA	NA	NA	NA
Anthracene	3,000,000	NE	NC	NA	NA	NA	NA	NA	NA	NA	NA	NA	NA
Fluoranthene	500,000	NE	NC	NA	NA	NA	NA	NA	NA	NA	NA	NA	NA
Pyrene	8,700,000	NE	NC	NA	NA	NA	NA	NA	NA	NA	NA	NA	NA
Boenzo(a)anthracene	17,000	NE	NC	NA	NA	NA	NA	NA	NA	NA	NA	NA	NA
Chrysene	37,000	NE	NC	NA	NA	NA	NA	NA	NA	NA	NA	NA	NA
Benzo(b)fluoranthene	360,000	NE	NC	NA	NA	NA	NA	NA	NA	NA	NA	NA	NA
Benzo(k)fluoranthene	870,000	NE	NC	NA	NA	NA	NA	NA	NA	NA	NA	NA	NA
Benzo(a)pyrene	48,000	NE	NC	NA	NA	NA	NA	NA	NA	NA	NA	NA	NA
Dibenz(a,h)anthracene	38,000	NE	NC	NA	NA	NA	NA	NA	NA	NA	NA	NA	NA
Indeno(1,2,3-cd)pyrene	680,000	NE	NC	NA	NA	NA	NA	NA	NA	NA	NA	NA	NA
Benzo(g,h,i)perylene	6,800,000	NE	NC	NA	NA	NA	NA	NA	NA	NA	NA	NA	NA
2-Methylnaphthalene	20,000	NE	NC	NA	NA	NA	NA	NA	NA	NA	NA	NA	NA
Miscellaneous Parameters (mg/kg)													
Total Organic Carbon	NE	NE	NC	NA	NA	NA	NA	NA	NA	NA	NA	NA	NA
Lead	50	NE	NC	NA	NA	NA	NA	NA	NA	NA	NA	NA	NA
WI GRO	100	NE	NC	<1.1	<1.3	**120**	<1.2	**170**	13	<1.4	1.2 J	<1.2	<1.2
WI DRO	100	NE	NC	<4.0	<4.6	**5,200**	<4.0	**220 J**	**5,500**	<3.9	4.1 J	<3.9	21

Notes:
1. RCL means applicable "Residual Contaminant Level" based on protection of groundwater as listed in Table 1 of NR 720 and based on human health risk from direct contact related to land use as listed in Table 2 of NR 720 (January 2001).
2. SSL means applicable "Soil Screening Level" as listed in Table 1 of COMM 46/NR 746 (January 2001).
3. Site Specific RCL means "Site Specific Residual Contaminant Level" based on site specific values calculated using the USEPA Superfund Soil Screening Guidance website.
4. * means Suggested Generic Residual Contaminant Levels for PAH compounds in soil for groundwater pathway per DNR Interim Guidance (Publication RR-519-97), April 1997.
5. NE means "Not Established."
6. NA means "Not Analyzed."
7. NC means "Not Calculated."
8. J means estimated value - The result falls within the Method Detection Limit and Limit of Quantitation.
9. Bold results indicate the analytical value exceeds the NR 720, WAC, Generic RCL.
10. Bold outlined results indicate the analytical value exceeds the calculated site-specific RCL.
11. Only analytes which were detected at or above the laboratory detection limit are listed in this table.
12. [1] Site Specific RCL recalculated at the request of the WDNR, December 27, 2006.

TABLE 3 (cont.)													
			Boring Number:	SB10	SB11	SB12	SB13	SB17	SB20	SB21	SB22	SB23	SB24
			Sample Depth (feet):	4-6	5-7	6-8	1-3	18-20	4-6	6-8	3-5	2-3	6-8
			Sample ID:	SB1006	SB1107	SB1208	SB1303	SB1720	SB2006	SB2108	SB2205	SB2303	SB2408
			Sample Date:	2/14/01	2/14/01	2/14/01	2/14/01	7/27/01	7/27/01	7/27/01	7/27/01	7/27/01	7/27/01
Analyte	NR 720/ Generic RCL	COMM 46/ NR 746 SSL	Site Specific RCL										
Volatile Organic Compounds (ug/kg)													
1,1-Dichloroethane	NE	NE	NC	<1	<0.9	<0.9	NA	NA	NA	NA	NA	NA	NA
1,2,4-Trimethylbenzene	NE	83,000	NC	NA	NA	NA	NA	<2.9	<2.4	<2.5	<2.4	5.6 J	<2.3
1,3,5-Trimethylbenzene	NE	11,000	NC	NA	NA	NA	NA	<2.9	2.4 J	<2.5	<2.4	4.5 J	<2.3
2-Butanone	NE	NE	NC	5 J	<4	42	NA	NA	NA	NA	NA	NA	NA
4-Methyl-2-pentanone	NE	NE	NC	<3	<3	<3	NA	NA	NA	NA	NA	NA	NA
Acetone	NE	NE	900[(1)]	24	100	70	NA	NA	NA	NA	NA	NA	NA
Benzene	5.5	8,500	6.6	5	3 J	3 J	NA	<2.4	<2.4	<2.5	<2.4	<2.5	<2.3
Carbon Disulfide	NE	NE	NC	<1	<0.9	<0.9	NA	NA	NA	NA	NA	NA	NA
Chloroform	NE	NE	NC	<1	<0.9	<0.9	NA	NA	NA	NA	NA	NA	NA
Chloromethane	NE	NE	NC	<2	<2	7	NA	NA	NA	NA	NA	NA	NA
Ethylbenzene	2,900	4,600	NC	6	2 J	3 J	NA	<2.9	2.4 J	<2.5	<2.4	<2.5	<2.3
Methyl tertiary butyl ether	NE	NE	NC	<1	<0.9	<0.9	NA	<2.7	<5.9	<6.2	<6.1	<6.3	<5.8
Methylene Chloride	NE	NE	NC	<2	2 J	<2	NA	NA	NA	NA	NA	NA	NA
Tetrachloroethene	NE	NE	3.8	5 J	5	24	NA	NA	NA	NA	NA	NA	NA
Toluene	1,500	38,000	NC	16	6	7	NA	<2.9	<2.4	<2.5	<2.4	<2.5	<2.3
Trichloroethene	NE	NE	4.6	<1	<0.9	<0.9	NA	NA	NA	NA	NA	NA	NA
Xylene (Total)	4,100	42,000	NC	12	6	5	NA	<2.7	<6.0	<6.2	<6.1	<6.3	<5.8
Polynuclear Aromatic Hydrocarbons* (ug/kg)													
Naphthalene	400	NE	NC	NA	NA	NA	NA	NA	NA	NA	NA	NA	NA
Acenaphthene	38,000	NE	NC	NA	NA	NA	NA	NA	NA	NA	NA	NA	NA
Fluorene	100,000	NE	NC	NA	NA	NA	NA	NA	NA	NA	NA	NA	NA
Phenanthrene	1,800	NE	2,280	NA	NA	NA	NA	NA	NA	NA	NA	NA	NA
Anthracene	3,000,000	NE	NC	NA	NA	NA	NA	NA	NA	NA	NA	NA	NA
Fluoranthene	500,000	NE	NC	NA	NA	NA	NA	NA	NA	NA	NA	NA	NA
Pyrene	8,700,000	NE	NC	NA	NA	NA	NA	NA	NA	NA	NA	NA	NA
Boenzo(a)anthracene	17,000	NE	NC	NA	NA	NA	NA	NA	NA	NA	NA	NA	NA
Chrysene	37,000	NE	NC	NA	NA	NA	NA	NA	NA	NA	NA	NA	NA
Benzo(b)fluoranthene	360,000	NE	NC	NA	NA	NA	NA	NA	NA	NA	NA	NA	NA
Benzo(k)fluoranthene	870,000	NE	NC	NA	NA	NA	NA	NA	NA	NA	NA	NA	NA
Benzo(a)pyrene	48,000	NE	NC	NA	NA	NA	NA	NA	NA	NA	NA	NA	NA
Dibenz(a,h)anthracene	38,000	NE	NC	NA	NA	NA	NA	NA	NA	NA	NA	NA	NA
Indeno(1,2,3-cd)pyrene	680,000	NE	NC	NA	NA	NA	NA	NA	NA	NA	NA	NA	NA
Benzo(g,h,i)perylene	6,800,000	NE	NC	NA	NA	NA	NA	NA	NA	NA	NA	NA	NA
2-Methylnaphthalene	20,000	NE	NC	NA	NA	NA	NA	NA	NA	NA	NA	NA	NA
Miscellaneous Parameters (mg/kg)													
Total Organic Carbon	NE	NE	NC	NA	NA	NA	NA	NA	NA	NA	NA	NA	NA
Lead	50	NE	NC	NA	NA	NA	NA	NA	NA	NA	NA	NA	NA
WI GRO	100	NE	NC	<1.2	<1.1	<1.1	<1.1	<1.1	<1.3	<1.2	<1.2	<1.2	<1.2
WI DRO	100	NE	NC	14	<4.1	<3.7	<3.7	<4.9	<3.9	<4.2	<3.8	8.6 J	**1,000**

Notes:

1. RCL means applicable "Residual Contaminant Level" based on protection of groundwater as listed in Table 1 of NR 720 and based on human health risk from direct contact related to land use as listed in Table 2 of NR 720 (January 2001).
2. SSL means applicable "Soil Screening Level" as listed in Table 1 of COMM 46/NR 746 (January 2001).
3. Site Specific RCL means "Site Specific Residual Contaminant Level" based on site specific values calculated using the USEPA Superfund Soil Screening Guidance website.
4. * means Suggested Generic Residual Contaminant Levels for PAH compounds in soil for groundwater pathway per DNR Interim Guidance (Publication RR-519-97), April 1997.
5. NE means "Not Established."
6. NA means "Not Analyzed."
7. NC means "Not Calculated."
8. J means estimated value - The result falls within the Method Detection Limit and Limit of Quantitation.
9. Bold results indicate the analytical value exceeds the NR 720, WAC, Generic RCL.
10. Bold outlined results indicate the analytical value exceeds the calculated site-specific RCL.
11. Only analytes which were detected at or above the laboratory detection limit are listed in this table.
12. [(1)] Site Specific RCL recalculated at the request of the WDNR, December 27, 2006.

L:\work\Projects\46460\eng\Case Closure\[revised table3_010407.xls]sb01-sb09

TABLE 3 (cont.)												
			Boring Number:	SB25		SB26	SB27	SB28	SB29	SB30	SB31	SB32
			Sample Depth (feet):	11-12	20-21	12-13	13-14	8-9	11-12	15-16	11-12	12-13
			Sample ID:	SB25	SB25	SB26	SB27	SB28	SB29	SB30	SB31	SB32
			Sample Date:	1/27/04	1/27/04	1/26/04	1/27/04	1/26/04	1/26/04	1/26/04	1/27/04	1/26/04
Analyte	NR 720/ Generic RCL	COMM 46/ NR 746 SSL	Site Specific RCL									
Volatile Organic Compounds (ug/kg)												
1,1-Dichloroethane	NE	NE	NC	<35	<27	<29	<28	<39	<30	<36	<30	<45
1,2,4-Trimethylbenzene	NE	83,000	NC	<35	<27	<29	<28	<39	<30	<36	<30	<45
1,3,5-Trimethylbenzene	NE	11,000	NC	<35	<27	<29	<28	<39	<30	<36	<30	<45
2-Butanone	NE	NE	NC	<140	<110	<120	<110	<150	<120	<140	<210	<180
4-Methyl-2-pentanone	NE	NE	NC	<100	<80	<88	<83	<120	<91	<110	<89	<140
Acetone	NE	NE	900[1]	<240	<190	<210	<190	<270	<210	<250	<210	<320
Benzene	5.5	8,500	6.6	**56 J**	<13	<15	<14	<19	<15	<18	<15	<23
Carbon Disulfide	NE	NE	NC	<35	<27	<29	<28	<39	<30	<36	<30	<45
Chloroform	NE	NE	NC	<35	<27	<29	<28	<39	<30	<36	<30	<45
Chloromethane	NE	NE	NC	<69	<53	<59	<56	<77	<60	<72	<59	<90
Ethylbenzene	2,900	4,600	NC	<35	<27	<29	<28	<39	<30	<36	<30	<45
Methyl tertiary butyl ether	NE	NE	NC	<17	<13	<15	<14	<19	<15	<18	<15	<23
Methylene Chloride	NE	NE	NC	<69	<53	<59	<56	<77	<60	<72	<59	<90
Tetrachloroethene	NE	NE	3.8	<35	<27	<29	<28	<39	<30	<36	<30	<45
Toluene	1,500	38,000	NC	<35	<27	<29	<28	<39	<30	<36	<30	<45
Trichloroethene	NE	NE	4.6	<35	<27	<29	<28	<39	<30	<36	<30	<45
Xylene (Total)	4,100	42,000	NC	<35	<27	<29	<28	<39	<30	<36	<30	<45
Polynuclear Aromatic Hydrocarbons* (ug/kg)												
Naphthalene	400	NE	NC	<38	<38	190 J	<38	<40	<40	<38	<39	<41
Acenaphthene	38,000	NE	NC	<38	<38	270 J	<38	<40	<40	<38	<39	48 J
Fluorene	100,000	NE	NC	<38	<38	350 J	<38	<40	<40	<38	<39	59 J
Phenanthrene	1,800	NE	2,280	<38	<38	**3,300**	55 J	51 J	110 J	<38	97 J	450
Anthracene	3,000,000	NE	NC	<38	<38	440	<38	<40	<40	<38	<39	110 J
Fluoranthene	500,000	NE	NC	<38	<38	3,800	81 J	77 J	180 J	<38	140 J	640
Pyrene	8,700,000	NE	NC	<38	<38	3,400	58 J	69 J	160 J	<38	130 J	500
Boenzo(a)anthracene	17,000	NE	NC	<38	<38	1,200	<38	<40	80 J	<38	68 J	260 J
Chrysene	37,000	NE	NC	<38	<38	1,400	43 J	47 J	89 J	<38	83 J	300 J
Benzo(b)fluoranthene	360,000	NE	NC	<38	<38	1,700	<38	53 J	98 J	<38	84 J	340 J
Benzo(k)fluoranthene	870,000	NE	NC	<38	<38	710	<38	<40	54 J	<38	<39	120 J
Benzo(a)pyrene	48,000	NE	NC	<38	<38	1,200	<38	<40	77 J	<38	65 J	230 J
Dibenz(a,h)anthracene	38,000	NE	NC	<38	<38	210 J	<38	<40	<40	<38	<39	<41
Indeno(1,2,3-cd)pyrene	680,000	NE	NC	<38	<38	770	<38	<40	48 J	<38	46 J	140 J
Benzo(g,h,i)perylene	6,800,000	NE	NC	<38	<38	700	<38	<40	49 J	<38	42 J	130 J
2-Methylnaphthalene	20,000	NE	NC	<38	<38	69 J	<38	<40	<40	<38	<39	<41
Miscellaneous Parameters (mg/kg)												
Total Organic Carbon	NE	NE	NC	2,730	5,220	4,120	5,690	6,540	6,600	4,790	5,250	20,700
Lead	50	NE	NC	8.87	NA	NA	NA	NA	NA	NA	NA	NA
WI GRO	100	NE	NC	NA	NA	NA	NA	NA	NA	NA	NA	NA
WI DRO	100	NE	NC	<2.6	<2.1	4.7 J	24	<3.0	8.6 J	<2.6	4.8 J	13 J

Notes:

1. RCL means applicable "Residual Contaminant Level" based on protection of groundwater as listed in Table 1 of NR 720 and based on human health risk from direct contact related to land use as listed in Table 2 of NR 720 (January 2001).
2. SSL means applicable "Soil Screening Level" as listed in Table 1 of COMM 46/NR 746 (January 2001).
3. Site Specific RCL means "Site Specific Residual Contaminant Level" based on site specific values calculated using the USEPA Superfund Soil Screening Guidance website.
4. * means Suggested Generic Residual Contaminant Levels for PAH compounds in soil for groundwater pathway per DNR Interim Guidance (Publication RR-519-97), April 1997.
5. NE means "Not Established."
6. NA means "Not Analyzed."
7. NC means "Not Calculated."
8. J means estimated value - The result falls within the Method Detection Limit and Limit of Quantitation.
9. Bold results indicate the analytical value exceeds the NR 720, WAC, Generic RCL.
10. Bold outlined results indicate the analytical value exceeds the calculated site-specific RCL.
11. Only analytes which were detected at or above the laboratory detection limit are listed in this table.
12. [1] Site Specific RCL recalculated at the request of the WDNR, December 27, 2006.

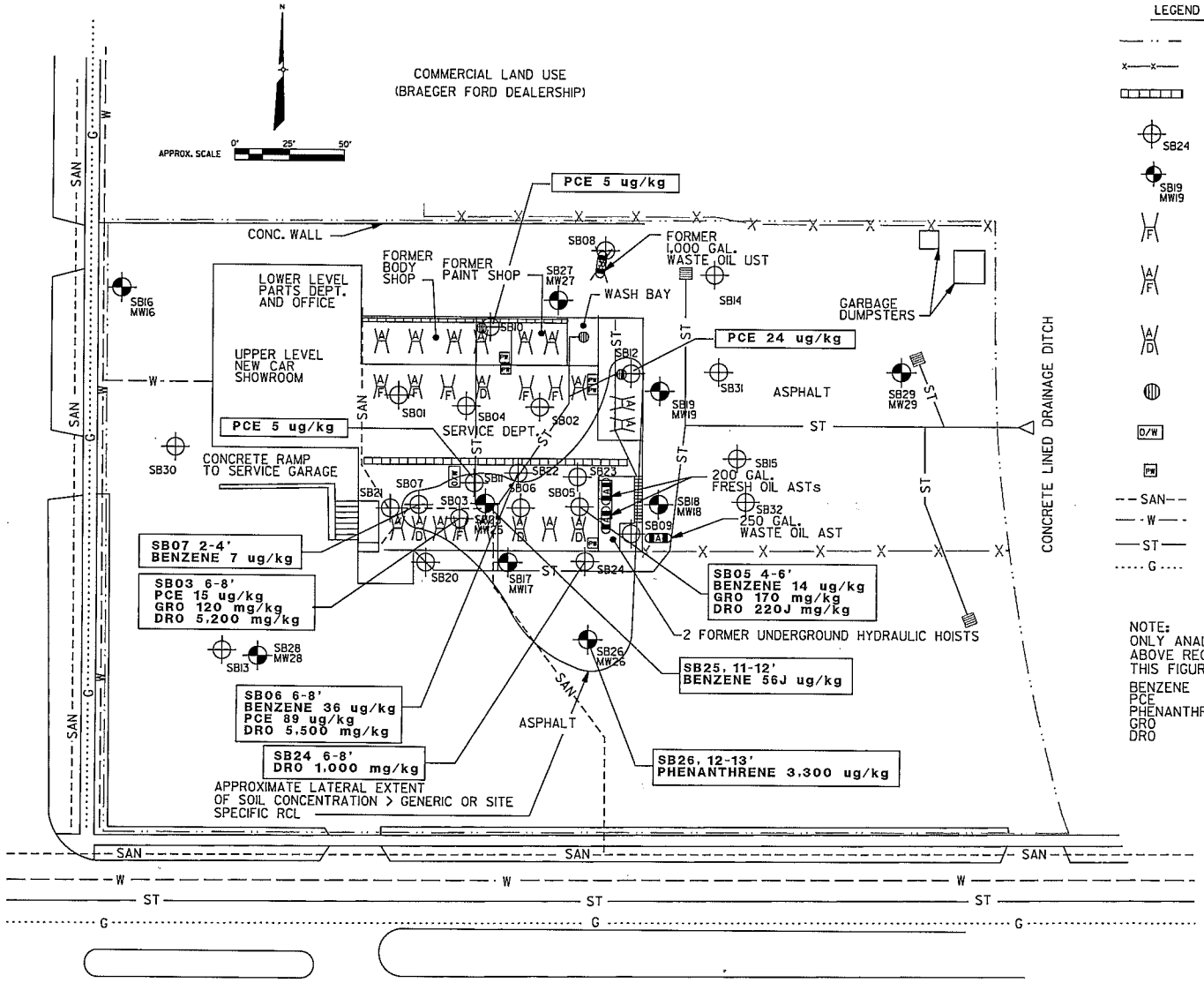

LEGEND

- PROPERTY LIMIT
- FENCE LINE
- TRENCH DRAIN
- SB24 — SOIL BORING (FEB. 2001, JULY 2001, & JAN. 2004)
- SB19 MW19 — SOIL BORING AND MONITORING WELL
- F — FORMER ABOVE GROUND ELECTRIC HOIST
- A/F — ABOVEGROUND ELECTRIC HOIST-FORMER UNDERGROUND HYDRAULIC HOIST-ALL PARTS REMOVED
- A/D — ABOVEGROUND ELECTRIC HOIST-DECOMMISSIONED UNDERGROUND HYDRAULIC HOIST-ALL PARTS STILL IN PLACE
- FLOOR DRAIN
- O/W — OIL/WATER SEPARATOR
- PW — PARTS WASHER
- SAN — SANITARY SEWER
- W — WATER
- ST — STORM SEWER
- G — GAS

NOTE:
ONLY ANALYTES WHICH WERE DETECTED AT OR ABOVE REGULATORY LIMITS ARE ILLUSTRATED ON THIS FIGURE.

BENZENE	SS	RCL	6.6 ug/kg
PCE	SS	RCL	3.8 ug/kg
PHENANTHRENE	SS	RCL	2,280 ug/kg
GRO		RCL	100 mg/kg
DRO		RCL	100 mg/kg

EarthTech
A Tyco International Ltd. Company

FIGURE 5
SOIL CONCENTRATION MAP
FORMER BRAEGER CP (W16434)

JANUARY 2007 MILWAUKEE, WISCONSIN 46460

$$REF03$$
$$RF03$$
$$REF04$$
$$RF04$$
$$REF01$$
$$RF01$$
$$REF02$$
$$RF02$$
$$PEN$$
$$LEVELS$$
$$PRF$$
$$DATE$$
$$DGN$$

Projects\46460\gra\fig4.dgn 1/15/2007 11:11:08 AM

TABLE 5
GROUNDWATER ANALYTICAL RESULTS
FORMER BRAEGER CHRYSLER PLYMOUTH
3860 SOUTH 27TH STREET
MILWAUKEE, WISCONSIN
WDNR BRTTS NO. 02-41-276041

		Sample ID.:	MW-18						MW-19						MW-19B dup
		Well Depth (feet):	20.3						20.5						20.5
		Sample Date:	8/9/2001	4/1/2004	10/28/2004	1/26/2005	4/14/2005	7/15/2005	8/9/2001	4/1/2004	10/28/2004	1/26/2005	4/14/2005	7/15/2005	8/9/2001
Analyte	ES (ug/l)	PAL (ug/l)													
Diesel Range Organics	NE	NE	140	NA	NA	NA	NA	NA	250	NA	NA	NA	NA	NA	290
Gasoline Range Organics	NE	NE	<50	NA	NA	NA	NA	NA	<50	NA	NA	NA	NA	NA	<50
Volatile Organic Compounds (ug/l)															
Acetone	1,000	200	NA	<6	NA	NA	NA	NA	NA	<6	NA	NA	NA	NA	NA
Benzene	5	0.5	<0.2	<0.5	<0.1	<0.10	<0.1	<0.1	<0.2	<0.5	<0.1	<0.10	<0.1	<0.1	<0.2
1,1-Dichloroethane	850	85	NA	<1	<0.1	<0.10	<0.1	<0.1	NA	<1	0.2J	0.1J	0.2J	0.2J	NA
cis-1,2-Dichloroethene	NE	NE	NA	<0.8	<0.1	<0.15	<0.1	<0.1	NA	<0.8	0.4J	<0.15	0.3J	0.2J	NA
Methylene Chloride	5	0.5	NA	<2	<0.2	<0.12	<0.2	<0.2	NA	<2	<0.2	<0.12	<0.2	<0.2	NA
Styrene	100	10	NA	<1	<0.1	<0.10	<0.1	<0.1	NA	<1	<0.1	<0.10	<0.1	<0.1	NA
Tetrachloroethene	5	0.5	NA	<0.8	<0.1	<0.16	<0.1	<0.1	NA	<0.8	0.1J	0.19J	0.1J	0.2J	NA
Toluene	1,000	200	<0.20	<0.7	<0.1	0.12J	<0.1	<0.1	1.5	<0.7	<0.1	0.11J	<0.1	<0.1	1.5
Trichloroethene	5	0.5	NA	<1	<0.1	<0.10	<0.1	<0.1	NA	<1	0.1J	<0.10	0.1J	0.3J	NA
m+p-Xylene	10,000	1,000	NA	NA	<0.1	<0.20	<0.1	<0.1	NA	NA	<0.1	<0.20	<0.1	<0.1	NA
Vinyl Chloride	0.2	0.02	NA	<1	<0.1	<0.14	<0.1	<0.1	NA	<1	0.4J	<0.14	<0.1	<0.1	NA
Polynuclear Aromatic Hydrocarbons (ug/l)															
Acenaphthene	NE	NE	<0.8	<0.01	0.01J	<0.020	<0.01	<0.01	<0.8	<0.1	<0.01	<0.022	<0.02	<0.01	<0.8
Acenaphthylene	NE	NE	<0.8	<0.01	<0.01	<0.020	<0.02	<0.02	<0.8	<0.1	<0.01	<0.022	<0.04	<0.02	<0.8
Anthracene	3,000	600	<0.030	<0.01	0.03J	<0.018	<0.02	<0.02	<0.030	<0.1	0.04J	<0.020	<0.04	0.03J	<0.030
Benzo(a)Anthracene	NE	NE	<0.20	<0.01	0.04J	<0.020	<0.02	0.03J	<0.02	<0.1	0.1	0.056	0.04J	0.2	0.03J
Benzo(a)Pyrene	0.2	0.02	<0.20	<0.01	*0.04J*	<0.018	<0.02	*0.04J*	<0.02	<0.1	*0.1*	*0.058*	*0.04J*	**0.2**	*0.03J*
Benzo(b)Fluoranthene	0.2	0.02	<0.040	0.01J	*0.05*	<0.018	*0.02J*	*0.06*	<0.040	<0.1	**0.2**	*0.060*	*0.08J*	**0.3**	*0.040J*
Benzo(k)Fluoranthene	NE	NE	<0.009	<0.01	0.02J	<0.020	<0.01	0.02J	0.011J	<0.1	0.05J	0.043	0.03J	0.1	0.014J
Benzo(ghi)Perylene	NE	NE	<0.09	<0.02	0.05	<0.021	0.02J	0.03J	<0.09	<0.2	0.1	0.051	0.05J	0.2	<0.09
Chrysene	0.2	0.02	*0.06J*	0.01J	*0.09*	*0.022*	*0.04J*	*0.06*	<0.06	<0.1	**0.2**	*0.073*	*0.05J*	**0.4**	*0.17J*
Dibenz(a,h)anthracene	NE	NE	<0.030	<0.02	<0.02	<0.022	<0.02	<0.02	<0.030	<0.2	0.03J	<0.025	<0.04	0.04J	<0.030
Fluoranthene	400	80	<0.030	0.02J	0.1	0.025	0.04J	0.07	<0.030	<0.1	0.2	0.081	0.08J	0.4	0.030J
Fluorene	400	80	<0.20	<0.01	0.02J	<0.022	<0.01	<0.01	<0.20	<0.1	0.01J	<0.024	<0.02	0.02J	<0.20
Indeno(1,2,3-cd)Pyrene	NE	NE	<0.060	<0.02	0.03J	<0.017	<0.02	<0.02	<0.060	<0.2	0.08	0.035	<0.04	0.1	<0.060
1-Methyl Naphthalene	NE	NE	NA	<0.01	0.02J	<0.020	<0.01	0.01J	NA	<0.1	0.03J	<0.022	<0.02	0.05J	NA
2-Methyl Naphthalene	NE	NE	NA	<0.01	0.03J	<0.023	0.01J	0.01J	NA	<0.1	0.03J	<0.025	0.02J	0.09	NA
Naphthalene	40	8	<0.8	<0.01	0.02J	0.023	0.02J	0.02J	<0.8	<0.1	0.03J	<0.025	<0.02	0.06	<0.8
Phenanthrene	NE	NE	<0.060	0.02J	0.08	0.023	0.03J	0.03J	<0.070	<0.1	0.07	<0.023	0.03J	0.1	<0.070
Pyrene	250	50	<0.20	0.02J	0.1	0.020	0.04J	0.07	<0.20	<0.1	0.3	0.081	0.08J	0.5	<0.20
Natural Attenuation Parameters															
Iron (mg/L)	0.3	0.15	NA	NA	NA	NA	**1.26**	<0.0378	NA	NA	NA	NA	**0.798**	*0.295*	NA
Manganese (mg/L)	0.05	0.025	NA	NA	NA	NA	**0.0855**	*0.0359*	NA	NA	NA	NA	**0.0652**	**0.194**	NA
Nitrate (mg/L)	10	2	NA	NA	NA	NA	1.4	0.16	NA	NA	NA	NA	0.64	0.52	NA
Sulfate (mg/L)	250	125	NA	NA	NA	NA	*249*	**275**	NA	NA	NA	NA	*147*	*155*	NA
Dissolved Oxygen (mg/l)	NE	NE	NA	1.78	1.8	2.13	0.44	0.06	NA	4.04	2.05	1.98	0.51	0.12	NA
Oxidation/Reduction Potential (mv)	NE	NE	NA	195	81	92	NA	30	NA	210	129	112	NA	43	NA

TABLE 5 (cont.)

Analyte	ES (ug/l)	PAL (ug/l)	MW-25					MW-25 Dup			MW-26				
Well Depth (feet):			23					23			25				
Sample Date:			4/1/2004	10/27/2004	1/26/2005	4/14/2005	7/15/2005	4/1/2004	10/27/2004	4/14/2005	3/31/2004	10/28/2004	1/26/2005	4/14/2005	7/15/2005
Diesel Range Organics	NE	NE	NA	NA	NA	NA	NA	NA	NA	NA	NA	NS	NA	NA	NA
Gasoline Range Organics	NE	NE	NA	NA	NA	NA	NA	NA	NA	NA	NA	NS	NA	NA	NA
Volatile Organic Compounds (ug/l)															
Acetone	1,000	200	43	NA	NA	NA	NA	43	NA	NA	<6	NS	NA	NA	NA
Benzene	5	0.5	<0.5	<0.1	<0.10	<0.1	<0.1	<0.5	<0.1	<0.1	<0.5	NS	<0.10	<0.1	<0.1
1,1-Dichloroethane	850	85	<1	<0.1	<0.10	<0.1	<0.1	<1	<0.1	<0.1	<1	NS	<0.10	<0.1	<0.1
cis-1,2-Dichloroethene	NE	NE	<0.8	<0.1	<0.15	<0.1	<0.1	<0.8	<0.1	<0.1	<0.8	NS	<0.15	<0.1	<0.1
Chloroform	6	0.6	<0.8	<0.1	<0.10	<0.1	<0.1	<0.8	<0.1	<0.1	<0.8	NS	0.25J	<0.1	0.1J
Methylene Chloride	5	0.5	<2	0.2J	<0.12	<0.2	<0.2	<2	0.2J	<0.2	<2	NS	<0.12	<0.2	<0.2
Styrene	100	10	<1	<0.1	<0.10	<0.1	<0.1	<1	0.5J	<0.1	<1	NS	<0.10	<0.1	<0.1
Tetrachloroethene	5	0.5	<0.8	<0.1	<0.16	<0.1	<0.1	<0.8	<0.1	<0.1	<0.8	NS	1.5	<0.1	<0.1
Toluene	1,000	200	<0.7	0.3J	0.24J	<0.1	0.1J	<0.7	1.1	0.1J	<0.7	NS	<0.10	<0.1	<0.1
Trichloroethene	5	0.5	<1	<0.1	<0.10	<0.1	<0.1	<1	<0.1	<0.1	<1	NS	0.2J	0.1J	0.1J
m+p-Xylene	10,000	1,000	NA	<0.1	<0.20	<0.1	<0.1	NA	0.2J	<0.1	NA	NS	<0.20	<0.1	<0.1
Vinyl Chloride	0.2	0.02	NA	<0.1	<0.14	<0.1	<0.1	<1	<0.1	<0.1	<1	NS	<0.14	<0.1	<0.1
Polynuclear Aromatic Hydrocarbons (ug/l)															
Acenaphthene	NE	NE	<0.1	0.08	<0.021	<0.02	<0.01	<0.1	0.01J	<0.02	0.02J	NS	<0.020	0.02J	<0.01
Acenaphthylene	NE	NE	<0.1	0.02J	<0.021	<0.04	<0.02	<0.1	<0.01	<0.04	<0.01	NS	<0.020	<0.02	<0.02
Anthracene	3,000	600	<0.1	0.2	<0.019	<0.04	<0.02	<0.1	0.02J	<0.04	0.02J	NS	0.040	0.04J	0.03J
Benzo(a)Anthracene	NE	NE	<0.1	0.2	<0.021	<0.04	<0.02	<0.1	<0.02	<0.04	0.09	NS	0.23	0.2	0.2
Benzo(a)Pyrene	0.2	0.02	<0.1	**0.2**	<0.019	<0.04	<0.02	<0.1	<0.02	<0.04	*0.1*	NS	**0.28**	**0.4**	**0.3**
Benzo(b)Fluoranthene	0.2	0.02	*0.1J*	**0.3**	<0.019	*0.04J*	<0.02	<0.1	0.02J	*0.04J*	**0.2**	NS	**0.25**	**0.6**	**0.4**
Benzo(k)Fluoranthene	NE	NE	<0.1	0.08	<0.021	<0.02	<0.01	<0.1	<0.01	<0.02	0.08	NS	0.19	0.2	0.1
Benzo(ghi)Perylene	NE	NE	<0.2	0.5	0.026	0.06J	<0.02	<0.2	0.05J	0.06J	0.5	NS	0.41	1	0.7
Chrysene	0.2	0.02	**0.2J**	**0.7**	*0.047*	*0.09J*	*0.03J*	<0.1	*0.06*	*0.07J*	*0.1*	NS	**0.25**	**0.4**	**0.3**
Dibenz(a,h)anthracene	NE	NE	<0.2	0.06	<0.024	<0.04	<0.02	<0.2	<0.02	<0.04	<0.02	NS	0.059	0.06	0.03J
Fluoranthene	400	80	0.3J	0.4	0.019	0.05J	0.02J	<0.1	0.03J	0.06J	0.3	NS	0.59	0.7	0.5
Fluorene	400	80	<0.1	0.1	<0.023	<0.02	<0.01	<0.1	0.02J	<0.02	0.03J	NS	0.023	0.03J	0.02J
Indeno(1,2,3-cd)Pyrene	NE	NE	<0.2	0.1	<0.018	<0.04	<0.02	<0.2	<0.02	<0.04	0.1	NS	0.20	0.4	0.2
1-Methyl Naphthalene	NE	NE	1	0.4	0.028	0.05J	0.01J	<0.1	0.03J	0.06J	<0.01	NS	<0.020	<0.01	<0.01
2-Methyl Naphthalene	NE	NE	2	0.6	0.043	0.07J	0.01J	0.2J	0.05J	0.08J	0.01J	NS	<0.023	0.01J	<0.01
Naphthalene	40	8	5	0.3	0.033	0.04J	0.01J	0.1J	0.03J	0.05J	0.01J	NS	0.031	0.02J	<0.01
Phenanthrene	NE	NE	0.3J	0.6	0.040	0.08J	0.02J	<0.1	0.06	0.09J	0.2	NS	0.28	0.4	0.2
Pyrene	250	50	0.2J	0.7	0.024	0.08J	0.03J	<0.1	0.05	0.08J	0.4	NS	0.44	0.7	0.5
Natural Attenuation Parameters															
Iron (mg/L)	0.3	0.15	NA	NA	NA	**6.57**	**6.53**	NA	NA	NA	NA	NA	NA	**0.386**	0.0543J
Manganese (mg/L)	0.05	0.025	NA	NA	NA	**0.0575**	**0.0552**	NA	NA	NA	NA	NA	NA	*0.03*	**0.0734**
Nitrate (mg/L)	10	2	NA	NA	NA	<0.040	<0.040	NA	NA	NA	NA	NA	NA	1.4	0.24
Sulfate (mg/L)	250	125	NA	NA	NA	**506**	**568**	NA	NA	NA	NA	NA	NA	**503**	**581**
Dissolved Oxygen (mg/l)	NE	NE	5.55	0.61	1.31	0.48	0.07	NA	NA	NA	1.03	2.97	3.42	0.92	0.08
Oxidation/Reduction Potential (mv)	NE	NE	183	-15	127	NA	-39	NA	NA	NA	161	-13	139	NA	39

TABLE 5 (cont.)

Sample ID.:			MW-27					MW-28					MW-28 dup	
Well Depth (feet):			22.5					22					22	
Sample Date:			3/31/2004	10/28/2004	1/26/2005	4/14/2005	7/15/2005	3/31/2004	10/28/2004	1/26/2005	4/14/2005	7/15/2005	1/26/2005	7/15/2005
Analyte	ES (ug/l)	PAL (ug/l)												
Diesel Range Organics	NE	NE	NA	NA	NA	NA	NA	NA	NA	NA	NA	NA	NA	NA
Gasoline Range Organics	NE	NE	NA	NA	NA	NA	NA	NA	NA	NA	NA	NA	NA	NA
Volatile Organic Compounds (ug/l)														
Acetone	1,000	200	<6	NA	NA	NA	NA	<6	NA	NA	NA	NA	NA	NA
Benzene	5	0.5	<0.5	<0.1	<0.10	<0.1	<0.1	<0.5	<0.1	<0.10	<0.1	<0.1	<0.10	<0.1
1,1-Dichloroethane	850	85	<1	<0.1	<0.10	<0.1	<0.1	<1	<0.1	<0.10	<0.1	<0.1	<0.10	<0.1
cis-1,2-Dichloroethene	NE	NE	<0.8	<0.1	<0.15	<0.1	<0.1	<0.8	<0.1	<0.15	<0.1	<0.1	<0.15	<0.1
Hexachlorobutadiene	NE	NE	NA	<0.1	<0.10	<0.1	<0.1	NA	<0.1	<0.10	0.1J	<0.1	<0.10	<0.1
Methylene Chloride	5	0.5	<2	<0.2	<0.12	<0.2	<0.2	<2	<0.2	<0.12	<0.2	<0.2	<0.12	<0.2
Styrene	100	10	<1	<0.1	<0.10	<0.1	<0.1	<1	<0.1	<0.10	<0.1	<0.1	<0.10	<0.1
Tetrachloroethene	5	0.5	<0.8	<0.1	<0.16	<0.1	<0.1	<0.8	<0.1	<0.16	<0.1	<0.1	<0.16	<0.1
Toluene	1,000	200	<0.7	<0.1	<0.10	<0.1	<0.1	<0.7	<0.1	<0.10	<0.1	<0.1	0.16J	<0.1
Trichloroethene	5	0.5	<1	<0.1	<0.10	<0.1	<0.1	<1	<0.1	<0.10	<0.1	<0.1	<0.10	<0.1
m+p-Xylene	10,000	1,000	NA	<0.1	<0.20	<0.1	<0.1	NA	<0.1	<0.20	<0.1	<0.1	<0.20	<0.1
Vinyl Chloride	0.2	0.02	<1	<0.1	<0.14	<0.1	<0.1	<1	<0.1	<0.14	<0.1	<0.1	<0.14	<0.1
Polynuclear Aromatic Hydrocarbons (ug/l)														
Acenaphthene	NE	NE	0.03J	0.2	<0.020	0.08J	0.06	0.4	0.09	<0.021	0.01J	0.03J	<0.022	0.02J
Acenaphthylene	NE	NE	<0.01	0.01J	<0.020	<0.04	<0.02	0.03J	0.03J	<0.021	<0.02	0.02J	<0.022	<0.02
Anthracene	3,000	600	0.05J	0.5	0.053	0.3	0.2	0.3	0.2	0.059	0.07	0.09	0.042	0.07
Benzo(a)Anthracene	NE	NE	0.07	0.7	0.091	0.4	0.3	0.5	0.4	0.18	0.2	0.3	0.11	0.2
Benzo(a)Pyrene	0.2	0.02	*0.07*	**0.6**	*0.072*	**0.4**	**0.3**	**0.6**	**0.5**	**0.20**	**0.3**	**0.5**	*0.12*	**0.3**
Benzo(b)Fluoranthene	0.2	0.02	*0.1*	**0.7**	*0.062*	**0.6**	**0.4**	**0.7**	**0.6**	*0.19*	**0.5**	**0.7**	*0.12*	**0.5**
Benzo(k)Fluoranthene	NE	NE	0.04J	0.3	0.052	0.2	0.1	0.3	0.2	0.13	0.2	0.3	0.084	0.2
Benzo(ghi)Perylene	NE	NE	0.06	0.9	0.064	0.6	0.4	0.6	1	0.27	0.6	0.6	0.22	0.4
Chrysene	0.2	0.02	*0.1*	**0.7**	*0.081*	**0.5**	**0.4**	**0.7**	**0.6**	*0.18*	**0.3**	**0.5**	*0.10*	**0.4**
Dibenz(a,h)anthracene	NE	NE	<0.02	0.09	<0.022	0.06J	0.04J	0.07	0.08	0.032	0.04J	0.06	<0.025	0.04J
Fluoranthene	400	80	0.2	2	0.21	1	0.7	3	1	0.48	0.6	0.9	0.33	0.7
Fluorene	400	80	0.04J	0.2	0.025	0.2	0.09	0.5	0.1	<0.024	0.02J	0.04J	<0.025	0.03J
Indeno(1,2,3-cd)Pyrene	NE	NE	0.04J	0.4	0.037	0.2	0.2	0.4	0.4	0.12	0.3	0.3	0.082	0.2
1-Methyl Naphthalene	NE	NE	0.02J	0.08	<0.020	0.1	0.04J	0.04J	0.01J	<0.022	<0.01	<0.01	<0.022	<0.01
2-Methyl Naphthalene	NE	NE	0.03J	0.1	<0.023	0.1	0.05J	0.02J	0.02J	<0.025	<0.01	<0.01	<0.026	<0.01
Naphthalene	40	8	0.03J	0.1	0.027	0.08J	0.04J	0.04J	0.04J	0.037	<0.01	0.01J	0.037	<0.01
Phenanthrene	NE	NE	0.2	1	0.13	0.9	0.6	2	0.9	0.20	0.3	0.5	0.13	0.4
Pyrene	250	50	0.2	1	0.16	0.9	0.7	2	1	0.38	0.5	0.9	0.28	0.6
Natural Attenuation Parameters														
Iron (mg/L)	0.3	0.15	NA	NA	NA	<0.0495	**1.32**	NA	NA	NA	<0.0495	<0.0378	NA	NA
Manganese (mg/L)	0.05	0.025	NA	NA	NA	**0.16**	**0.287**	NA	NA	NA	0.0043J	0.0211	NA	NA
Nitrate (mg/L)	10	2	NA	NA	NA	1.4	0.081J	NA	NA	NA	<0.040	<0.040	NA	NA
Sulfate (mg/L)	250	125	NA	NA	NA	*147*	*206*	NA	NA	NA	*239*	**273**	NA	NA
Dissolved Oxygen (mg/l)	NE	NE	7.1	1.62	2.12	1.03	0.12	1.17	2.83	1.8	1.02	0.12	NA	NA
Oxidation/Reduction Potential (mv)	NE	NE	168	114	110	NA	66	111	43	137	NA	-62	NA	NA

TABLE 5 (cont.)							
		Sample ID.:	MW-29				
		Well Depth (feet):	21				
		Sample Date:	3/31/2004	10/28/2004	1/26/2005	4/14/2005	7/15/2005
Analyte	ES (ug/l)	PAL (ug/l)					
Diesel Range Organics	NE	NE	NA	NA	NA	NA	NA
Gasoline Range Organics	NE	NE	NA	NA	NA	NA	NA
Volatile Organic Compounds (ug/l)							
Acetone	1,000	200	<6	NA	NA	NA	NA
Benzene	5	0.5	<0.5	<0.1	<0.10	<0.1	<0.1
1,1-Dichloroethane	850	85	<1	<0.1	<0.10	<0.1	<0.1
cis-1,2-Dichloroethene	NE	NE	<0.8	<0.1	<0.15	<0.1	<0.1
Hexachlorobutadiene	NE	NE	NA	<0.1	<0.10	<0.1	<0.1
Methylene Chloride	5	0.5	<2	<0.2	<0.12	<0.2	<0.2
Styrene	100	10	<1	<0.1	<0.10	<0.1	<0.1
Tetrachloroethene	5	0.5	<0.8	<0.1	<0.16	<0.1	<0.1
Toluene	1,000	200	<0.7	<0.1	0.11J	<0.1	<0.1
Trichloroethene	5	0.5	<1	<0.1	<0.10	<0.1	<0.1
m+p-Xylene	10,000	1,000	NA	<0.1	<0.20	<0.1	<0.1
Vinyl Chloride	0.2	0.02	<1	<0.1	<0.14	<0.1	<0.1
Polynuclear Aromatic Hydrocarbons (ug/l)							
Acenaphthene	NE	NE	<0.01	0.02J	<0.021	<0.01	0.01J
Acenaphthylene	NE	NE	<0.01	<0.01	<0.021	<0.02	<0.02
Anthracene	3,000	600	0.01J	0.06	<0.019	0.03J	0.03J
Benzo(a)Anthracene	NE	NE	0.04J	0.06	0.028	0.05J	0.06
Benzo(a)Pyrene	0.2	0.02	*0.05*	*0.07*	<0.020	*0.05*	*0.07*
Benzo(b)Fluoranthene	0.2	0.02	*0.08*	*0.09*	*0.028*	*0.09*	*0.1*
Benzo(k)Fluoranthene	NE	NE	0.03J	0.03J	0.022	0.04J	0.03J
Benzo(ghi)Perylene	NE	NE	0.08	0.2	0.032	0.1	0.1
Chrysene	0.2	0.02	*0.07*	*0.1*	*0.036*	*0.09*	*0.1*
Dibenz(a,h)anthracene	NE	NE	<0.02	<0.02	<0.024	<0.02	<0.02
Fluoranthene	400	80	0.1	0.2	0.052	0.2	0.2
Fluorene	400	80	<0.01	0.03J	<0.023	0.02J	0.02J
Indeno(1,2,3-cd)Pyrene	NE	NE	0.04J	0.06	0.021	0.04J	0.04J
1-Methyl Naphthalene	NE	NE	<0.01	0.02J	<0.021	<0.01	0.01J
2-Methyl Naphthalene	NE	NE	<0.01	0.03J	<0.024	<0.01	0.02J
Naphthalene	40	8	<0.01	0.03J	<0.024	0.01J	0.02J
Phenanthrene	NE	NE	0.04J	0.2	0.036	0.1	0.1
Pyrene	250	50	0.1	0.2	0.044	0.2	0.2
Natural Attenuation Parameters							
Iron (mg/L)	0.3	0.15	NA	NA	NA	**9.16**	**6.74**
Manganese (mg/L)	0.05	0.025	NA	NA	NA	**0.406**	**0.270**
Nitrate (mg/L)	10	2	NA	NA	NA	<0.040	<0.040
Sulfate (mg/L)	250	125	NA	NA	NA	97.4	57.6
Dissolved Oxygen (mg/l)	NE	NE	1.13	0.99	1.29	0.80	0.12
Oxidation/Reduction Potential (mv)	NE	NE	6	-16	35	NA	-73

Notes:

1. ES - Enforcement Standard identified in Chapter NR 140, Wisconsin Administrative Code (February 2004).
2. PAL - Preventive Action Limit identified in Chapter NR 140, Wisconsin Administrative Code (February 2004).
3. NS - Not Sampled.
4. NA - Not Analyzed.
5. NE - Not Established.
6. J means "Estimated concentration above limit of detection, but below laboratory quantitation level."
7. Bold data indicates the analytical value exceeded the NR 140, WAC, ES.
8. Italicized results indicate the analytical value exceeded the NR 140, WAC, PAL.
9. Only analytes which were detected at or above the laboratory detection limit are listed in this table.

L:\work\Projects\46460\wp\reports\case closure\[table5_nlm.xls]mw18-mw19b dup

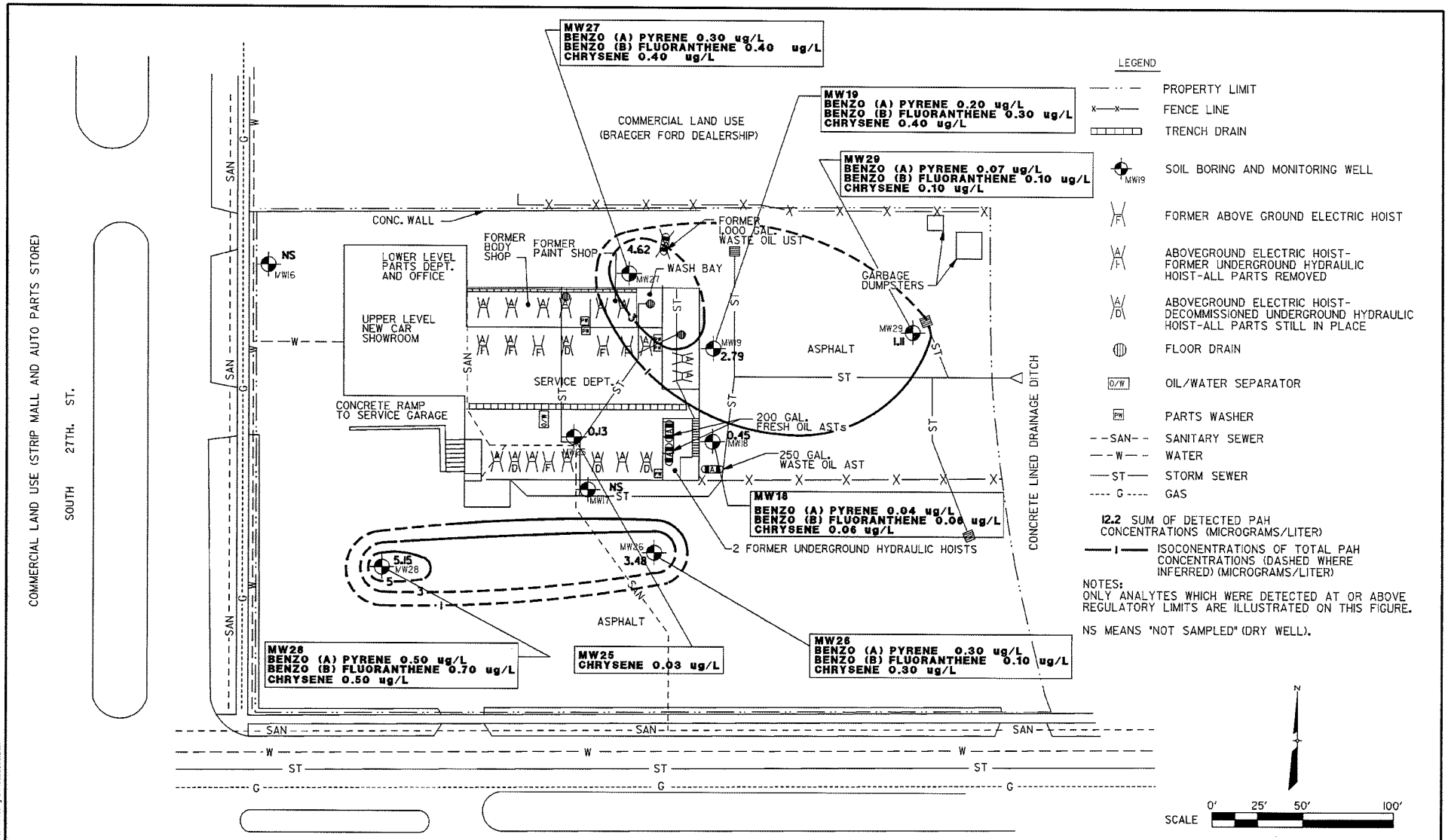
MW27
BENZO (A) PYRENE 0.30 ug/L
BENZO (B) FLUORANTHENE 0.40 ug/L
CHRYSENE 0.40 ug/L
MW19
BENZO (A) PYRENE 0.20 ug/L
BENZO (B) FLUORANTHENE 0.30 ug/L
CHRYSENE 0.40 ug/L
MW29
BENZO (A) PYRENE 0.07 ug/L
BENZO (B) FLUORANTHENE 0.10 ug/L
CHRYSENE 0.10 ug/L
MW18
BENZO (A) PYRENE 0.04 ug/L
BENZO (B) FLUORANTHENE 0.06 ug/L
CHRYSENE 0.06 ug/L
MW26
BENZO (A) PYRENE 0.30 ug/L
BENZO (B) FLUORANTHENE 0.10 ug/L
CHRYSENE 0.30 ug/L
MW28
BENZO (A) PYRENE 0.50 ug/L
BENZO (B) FLUORANTHENE 0.70 ug/L
CHRYSENE 0.50 ug/L
MW25
CHRYSENE 0.03 ug/L
COMMERCIAL LAND USE (BRAEGER FORD DEALERSHIP)
COMMERCIAL LAND USE (STRIP MALL AND AUTO PARTS STORE)
SOUTH 27TH. ST.
WEST HOWARD AVE.
COMMERCIAL LAND USE (AUTO PARTS STORE AND TOY STORE)
CONC. WALL
LOWER LEVEL PARTS DEPT. AND OFFICE
UPPER LEVEL NEW CAR SHOWROOM
FORMER BODY SHOP
FORMER PAINT SHOP
WASH BAY
FORMER 1000 GAL. WASTE OIL UST
GARBAGE DUMPSTERS
SERVICE DEPT.
CONCRETE RAMP TO SERVICE GARAGE
200 GAL. FRESH OIL ASTs
250 GAL. WASTE OIL AST
2 FORMER UNDERGROUND HYDRAULIC HOISTS
ASPHALT
CONCRETE LINED DRAINAGE DITCH
NS MW16
4.62 MW27
2.79 MW19
1.11 MW29
0.13 MW25
0.45 MW18
NS MW17
3.48 MW26
5.15 MW28
LEGEND
PROPERTY LIMIT
FENCE LINE
TRENCH DRAIN
SOIL BORING AND MONITORING WELL
FORMER ABOVE GROUND ELECTRIC HOIST
ABOVEGROUND ELECTRIC HOIST-FORMER UNDERGROUND HYDRAULIC HOIST-ALL PARTS REMOVED
ABOVEGROUND ELECTRIC HOIST-DECOMMISSIONED UNDERGROUND HYDRAULIC HOIST-ALL PARTS STILL IN PLACE
FLOOR DRAIN
OIL/WATER SEPARATOR
PARTS WASHER
SANITARY SEWER
WATER
STORM SEWER
GAS
12.2 SUM OF DETECTED PAH CONCENTRATIONS (MICROGRAMS/LITER)
ISOCONENTRATIONS OF TOTAL PAH CONCENTRATIONS (DASHED WHERE INFERRED) (MICROGRAMS/LITER)
NOTES:
ONLY ANALYTES WHICH WERE DETECTED AT OR ABOVE REGULATORY LIMITS ARE ILLUSTRATED ON THIS FIGURE.
NS MEANS "NOT SAMPLED" (DRY WELL).
SCALE 0' 25' 50' 100'
EarthTech
A Tyco International Ltd. Company
GROUNDWATER CONCENTRATION MAP
JULY 2005
FORMER BRAEGER CP (W16434)
DECEMBER 2005 MILWAUKEE, WISCONSIN 46460

TABLE 1
FLUID LEVEL SUMMARY
FORMER BRAEGER CHRYSLER PLYMOUTH
3860 SOUTH 27th STREET
MILWAUKEE, WISCONSIN
WDNR BRRTS NO. 02-41-276041

Monitoring Well	Date	Ground Elevation (feet)	Top of Casing Elevation (feet)	Top of Screen Elevation (feet)	Bottom of Screen Elevation (feet)	Depth to Water (feet)	Water Table Elevation (feet)
MW-18	8/9/2001	82.59	82.20	71.90	61.90	NA	89.18
	4/1/2004					12.92	69.28
	10/28/2004					14.86	67.34
	1/26/2005					13.73	68.47
	4/14/2005					12.82	69.38
	7/15/2005					13.82	68.38
MW-19	8/9/2001	82.57	82.13	72.13	62.13	NA	88.36
	4/1/2004					13.93	68.20
	10/28/2004					14.99	67.14
	1/26/2005					14.72	67.41
	4/14/2005					13.82	68.31
	7/15/2005					14.76	67.37
MW-25	4/1/2004	82.50	82.20	69.20	59.20	22.99	59.21
	10/27/2004					19.16	63.04
	1/26/2005					19.52	62.68
	4/14/2005					19.08	63.12
	7/15/2005					19.19	63.01
MW-26	3/31/2004	84.58	84.33	74.33	59.33	21.09	63.24
	10/28/2004					24.84	59.49
	1/26/2005					23.05	61.28
	4/14/2005					20.69	63.64
	7/15/2005					20.86	63.47
MW-27	3/31/2004	82.56	82.41	74.91	59.91	20.50	61.91
	10/28/2004					19.84	62.57
	1/26/2005					20.17	62.24
	4/14/2005					19.40	63.01
	7/15/2005					19.83	62.58
MW-28	3/31/2004	92.08	91.86	84.86	69.86	17.49	74.37
	10/28/2004					17.60	74.26
	1/26/2005					17.56	74.30
	4/14/2005					17.46	74.40
	7/15/2005					17.50	74.36
MW-29	3/31/2004	77.01	76.68	65.68	55.68	8.31	68.37
	10/28/2004					10.26	66.42
	1/26/2005					9.59	67.09
	4/14/2005					8.53	68.15
	7/15/2005					9.71	66.97

Notes:

1. The benchmark used for Monitoring Wells MW-18 and MW-19 in August 2001 has a nearby fire hydrant located near the southeast corner of the site.
2. The benchmark used for Monitoring Wells MW-18, MW-19, and MW-25 was the chiseled square in the northwest corner of the concrete roof of the lift station, north of Howard Street, in the
3. The benchmark used for Monitoring Wells MW-26 through MW-29 was the top of the "I" beam at the west end of the guardrail at the southeast corner of the building, south of the fence (at Sign "#14"). BM = 84.96 (June 8, 2004).



EarthTech
A Tyco International Ltd. Company

GROUNDWATER ELEVATION CONTOUR MAP
JULY 2005
FORMER BRAEGER CP (W16434)

DECEMBER 2005 MILWAUKEE, WISCONSIN 46460

$$USER$$ $$REF03$$ $$REF04$$
$$PENS$$ $$REF01$$ $$REF02$$
$$LEVELS$$ $$DATE$$
$$PRF$$ $$DGN$$ $$L:\Work\Projects\46460\grc\FIG2DEC05.DGN

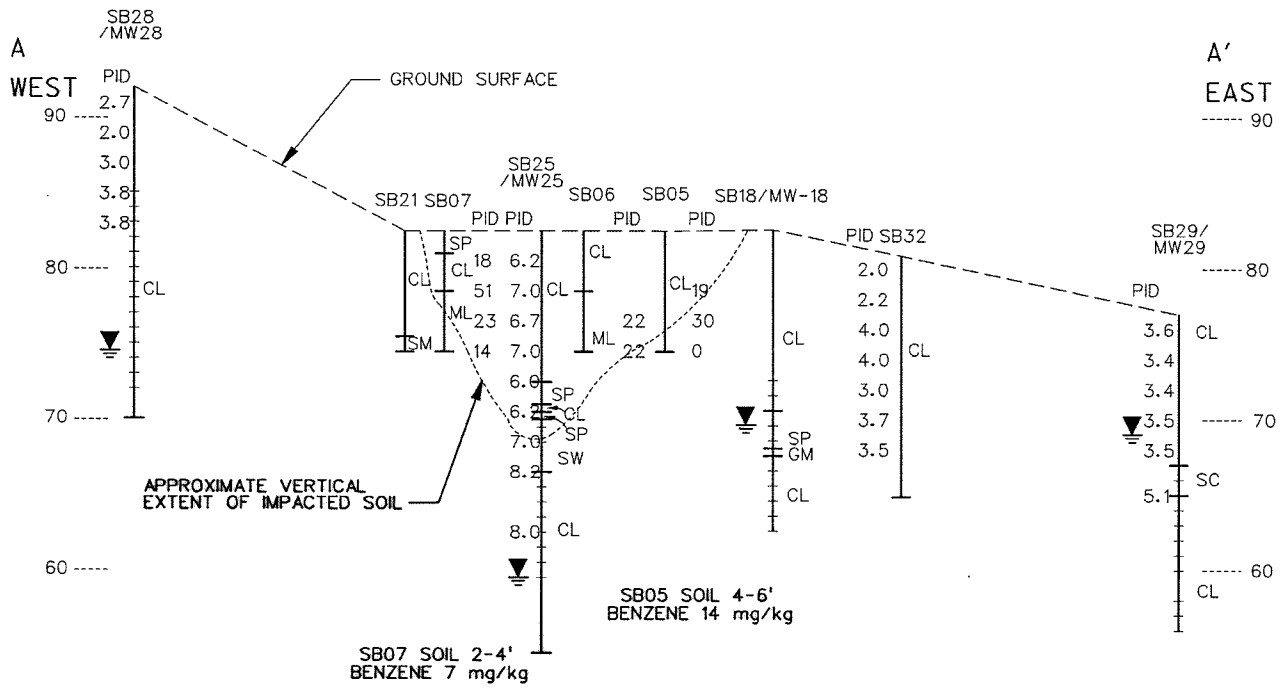

LITHOLOGY:
CLAY WITH INTERMITTENT SEAMS OF SILT, SAND, AND GRAVEL.

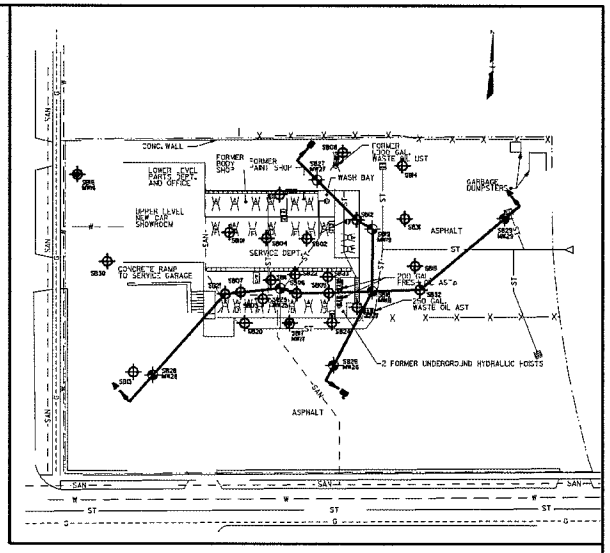

LEGEND:
ML = SILT
CL = LEAN CLAY
SM = SILTY SAND
SP = POORLY GRADED SAND
GM = SILTY GRAVEL
CL-ML = SILTY CLAY
SW = GRAVELY SAND
SC = CLAYEY SAND
GW = WELL GRADED SAND
FILL = FILL MATERIAL
▼ = WATER LEVEL
= WELL SCREEN
— = SOIL CONTACT

NOTE:

1) WATER LEVELS MEASURED ON MARCH 31, 2004 & APRIL 1, 2004

2) ONLY ANALYTES WHICH EXCEED THE NR 720 GENERIC RCL OR THE CALCULATED SS RCL LISTED ON THIS FIGURE

APPROX. SCALE
HORIZ. 0' 20' 40' 80'
VERT. 0' 4' 8' 16'

EarthTech
A Tyco International Ltd. Company

HYDROGEOLOGIC CROSS SECTION
FORMER BRAEGER CP (WI6434)
MILWAUKEE, WISCONSIN
DECEMBER 2005
46460

$$REF03$$
$$RF03$$
$$REF04$$
$$RF04$$
$$REF01$$
$$RF01$$
$$REF02$$
$$RF02$$
$$USER$$
$$PEN$$
$$LEVEL$$
$$PRF$$
$$DATE$$
$$DGN$$ L:\Work\Projects\46460\grd\FIG3-1DEC.DGN

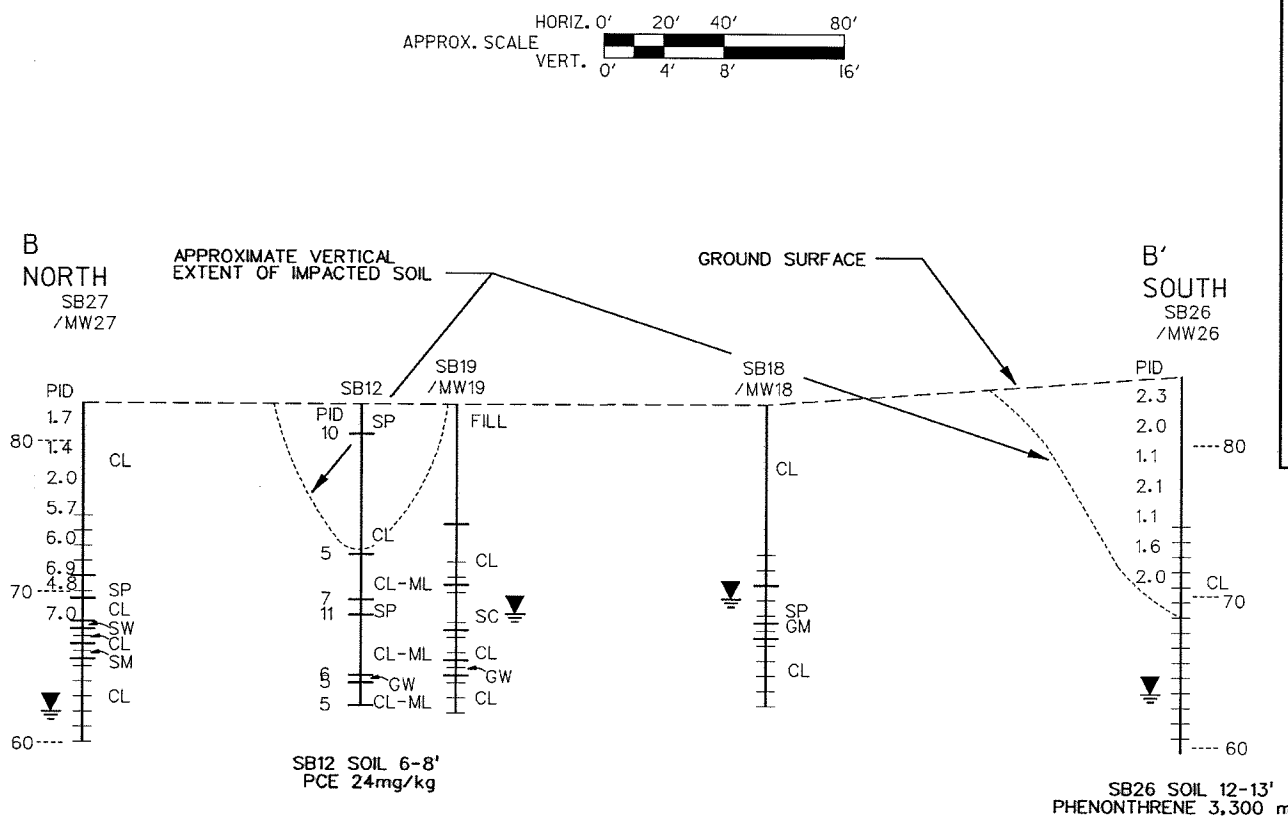

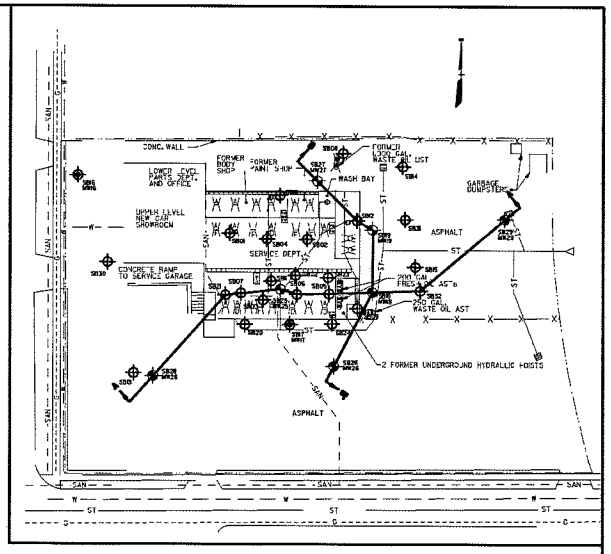

LEGEND:

ML = SILT
CL = LEAN CLAY
SM = SILTY SAND
SP = POORLY GRADED SAND
GM = SILTY GRAVEL
CL-ML = SILTY CLAY
SW = GRAVELY SAND
SC = CLAYEY SAND
GW = WELL GRADED SAND
FILL = FILL MATERIAL
▼ = WATER LEVEL
= WELL SCREEN
— = SOIL CONTACT

NOTE:

1) WATER LEVELS MEASURED ON MARCH 31, 2004 & APRIL 1, 2004

2) ONLY ANALYTES WHICH EXCEED THE NR 720 GENERIC RCL OR THE CALCULATED SS RCL LISTED ON THIS FIGURE

LITHOLOGY:
CLAY WITH INTERMITTENT SEAMS OF SILT, SAND, AND GRAVEL.

EarthTech
A Tyco International Ltd. Company

HYDROGEOLOGIC CROSS SECTION
FORMER BRAEGER CP (WI6434)

MILWAUKEE, WISCONSIN

DECEMBER 2005

46460

$$REF03$$
$$RFO3$$
$$REF04$$
$$TF04$$
$$REF01$$
$$RFO1$$
$$REF02$$
$$TF02$$
$$USER$$
$$PEN$$
$$LEVEL$$
$$PRF$$
$$DATE$$
$$DGN$$ $:\Work\Projects\46460\gra\TIC3-20EC.DGN

DaimlerChrysler Corporation

November 6, 2006

Ms. Brenda Boyce
Remediation and Redevelopment Program
Wisconsin Department of Natural Resources
2300 North Martin Luther King Drive
Milwaukee, WI 53212

RECEIVED
NOV 8, 2006
By

Re: Case Closure Request
Former Braeger Chrysler Plymouth (WI6434)
3860 South 27th Street
Milwaukee, WI 53221
WDNR BRRTS No. 02-41-276041

Dear Ms. Boyce:

Enclosed please find the Case Closure Request Package for the former Braeger Chrysler Plymouth facility located at 3860 South 27th Street, Milwaukee, WI 53221 (also identified as WDNR BRRTS No. 02-41-276041). Please note that DaimlerChrysler affirms that it believes that the legal description given in the most recent deed (both included in the closure package) is complete and accurate.

In addition, a check for $1000.00 has been enclosed to cover WDNR's case close-out review fee, as well as addition of the site to the GIS Registry for a case with groundwater exceeding NR 140 ESs, in accordance with the fee schedule established by Chapter NR 749, Wis. Admin Code.

If you have any questions regarding the closure request package, or any other aspect of the work completed at the site, please contact me at (248) 576-7352, or via e-mail at mgb1@daimlerchrysler.com .

Sincerely,

Michael G. Bauman
Project Remediation Specialist

Enclosures

DaimlerChrysler Corporation
800 Chrysler Drive CIMS 482-00-51
Auburn Hills MI USA 48326-2757