GIS REGISTRY INFORMATION

SITE NAME: Griffin Car & Truck

BRRTS #: 02-41-216410 **FID # (if appropriate):** 241272130

COMMERCE # (if appropriate): NA

CLOSURE DATE: 12-14-04

STREET ADDRESS: 6141 S. 27th St., E

CITY: Greenfield

SOURCE PROPERTY GPS COORDINATES (meters in WTM91 projection): X= 687141 Y= 275330

CONTAMINATED MEDIA: Groundwater [ ] Soil [✓] Both [ ]

OFF-SOURCE GW CONTAMINATION >ES: [ ] Yes [✓] No

IF YES, STREET ADDRESS 1:

GPS COORDINATES (meters in WTM91 projection): X= Y=

OFF-SOURCE SOIL CONTAMINATION >Generic or Site-Specific RCL (SSRCL): [ ] Yes [✓] No

IF YES, STREET ADDRESS 1:

GPS COORDINATES (meters in WTM91 projection): X= Y=

CONTAMINATION IN RIGHT OF WAY: [ ] Yes [✓] No

DOCUMENTS NEEDED:

Closure Letter, and any conditional closure letter issued	✓
Copy of most recent deed, including legal description, for all affected properties	✓
Certified survey map or relevant portion of the recorded plat map (*if referenced in the legal description*) for all affected properties	✓
County Parcel ID number, *if used for county*, for all affected properties	✓
Location Map which outlines all properties within contaminated site boundaries on USGS topographic map or plat map in sufficient detail to permit the parcels to be located easily (8.5x14" if paper copy). If groundwater standards are exceeded, the map must also include the location of all municipal and potable wells within 1200' of the site.	✓
Detailed Site Map(s) for all affected properties, showing buildings, roads, property boundaries, contaminant sources, utility lines, monitoring wells and potable wells. (8.5x14", if paper copy) This map shall also show the location of all contaminated public streets, highway and railroad rights-of-way in relation to the source property and in relation to the boundaries of groundwater contamination exceeding ch. NR 140 ESs and soil contamination exceeding ch. NR 720 generic or SSRCLs.	✓
Tables of Latest Groundwater Analytical Results (no shading or cross-hatching)	NA
Tables of Latest Soil Analytical Results (no shading or cross-hatching)	✓
Isoconcentration map(s), *if required for site investigation (SI)* (8.5x14" if paper copy). The isoconcentration map should have flow direction and extent of groundwater contamination defined. **If not available, include the latest extent of contaminant plume map.**	NA
GW: Table of water level elevations, with sampling dates, and free product noted if present	NA
GW: Latest groundwater flow direction/monitoring well location map (should be 2 maps if maximum variation in flow direction is greater than 20 degrees)	NA
SOIL: Latest horizontal extent of contamination exceeding generic or SSRCLs, with one contour	✓
Geologic cross-sections, *if required for SI.* (8.5x14' if paper copy)	✓
RP certified statement that legal descriptions are complete and accurate	✓
Copies of off-source notification letters (if applicable)	NA
Letter informing ROW owner of residual contamination (if applicable)(public, highway or railroad ROW)	NA
Copy of (soil or land use) deed restriction(s) or deed notice *if any required as a condition of closure*	NA

State of Wisconsin \ DEPARTMENT OF NATURAL RESOURCES

WISCONSIN
DEPT. OF NATURAL RESOURCES

Jim Doyle, Governor
Scott Hassett, Secretary
Gloria L. McCutcheon, Regional Director

Southeast Region Headquarters
2300 N. Dr. Martin Luther King, Jr. Drive
PO Box 12436
Milwaukee, Wisconsin 53212-0436
Telephone 414-263-8500
FAX 414-263-8606
TTY 711

December 14, 2004

Mr. Geoffrey Slomann
Futura IV, LLC
1940 East Main Street
Waukesha, WI 53186

FID# 241272130
BRRTS# 02-41-216410

Subject: Case Closure for Griffin Car and Truck Store Property, 6141 S. 27th St., Greenfield

Dear Mr. Slomann:

On August 2, 2004, the Wisconsin Department of Natural Resources (Department) received a closure request for the above-referenced site. Based on the file information and data provided, it appears that your case has been remediated to Department standards in accordance with s. NR 726.05, Wis. Adm. Code. The Department considers this case closed and no further investigation, remediation or other action is required at this time.

Your site will be listed on the DNR Remediation and Redevelopment GIS Registry of Closed Remediation Sites. Information that was submitted with your closure request application will be included on the registry. To review the sites on the GIS Registry web page, visit http://gomapout.dnr.state.wi.us/org/at/et/geo/gwur/index.htm

Please be aware that this case may be reopened pursuant to s. NR 726.09, Wis. Adm. Code, if additional information regarding site conditions indicates that contamination on or from the site poses a threat to public health, safety or welfare, or the environment.

The Department appreciates your efforts to restore the environment at this site. If you have any questions regarding this letter, please contact me at (414) 263-8366.

Sincerely,

Brenda H. Boyce

Brenda H. Boyce, PG
Hydrogeologist
Bureau for Remediation & Redevelopment

c: Jason Herbst – Drake Environmental, Inc.

DOCUMENT NO.

State Bar of Wisconsin Form 1 - 1982

WARRANTY DEED

This Deed, made between DONALD E. JACOBS, CLAYTON R. PROWLS, JOHN E. MULTHAUF and JOHN C. CURRAN,

Grantor, and FUTURA IV, LLC, a Wisconsin Limited Liability Company,

Grantee,

THIS SPACE RESERVED FOR RECORDING DATA

Return Document to:
GEOFFREY SLOMNN
FUTURA IV LLC
1940 E. MAIN ST.
WAUKESHA WI 53186

Witnesseth, That the said Grantor, for a valuable consideration conveys to Grantee the following described real estate in MILWAUKEE County: Tax Parcel No: 691-9841-010

Parcel 2 of Certified Survey Map No. 3707 recorded on September 5, 1979 in Reel 1238, Images 539 to 541 inclusive, as Document No 5344724 being a division of Parcel 2 of Certified Survey Map No. 2836, recorded on June 3, 1976, in Reel 932, Images 468 to 470 inclusive, as Document No. 5006597, being a division of Parcel 3 in Certified Survey Map No. 2007, recorded January 29, 1973, in Reel 701, Images 903 to 905 inclusive, as Document No. 4736578, being a part of the Southeast 1/4 of Section 36, Town 6 North, Range 21 East, in the City of Greenfield, County of Milwaukee and State

- CONTINUED -

This is not homestead property.
Together with all and singular the hereditaments and appurtenances thereunto belonging;
And Grantors
warrants that the title is good, indefeasible in fee simple and free and clear of encumbrances except real estate taxes for the year 1999, recorded easements, covenants and conditions, and any special taxes or assessments,
and will warrant and defend the same.

Dated this 14th day of January, 1999.

STATE OF FLORIDA NOTARY PUBLIC SARA J. MILLER My Comm Exp. 8/15/2000 No. CC 577465 X Personally Known [ ] Other I.D.

(SEAL) * Donald E. Jacobs

(SEAL) * Clayton R. Prowls

(SEAL) * John E. Multhauf

(SEAL) * John C. Curran

AUTHENTICATION

Signature(s) of Donald E. Jacobs and John E. Multhauf

authenticated this 19 day of January, 1999

* Peter J. Plaushines

TITLE: MEMBER STATE BAR OF WISCONSIN

(If not) authorized by s.706.06, Wis. Stats.

THIS INSTRUMENT WAS DRAFTED BY

John E. Multhauf, Esq.
Waukesha, WI 53186

(Signatures may be authenticated or acknowledged. Both are not necessary.)

ACKNOWLEDGEMENT

STATE OF ~~WISCONSIN~~ FLORIDA

MANATEE County. } ss.

Personally came before me this 21st day of January, 1999 the above named Clayton R. Prowls

to me known to be the person(s) who executed the foregoing instrument and acknowledged the same.

* SARA J. MILLER

Notary Public MANATEE County, ~~Wis.~~ FL

My Commission is permanent. (If not, state expiration date: 8/15/00.)

* Names of persons signing in any capacity should be typed or printed below their signatures.

Legal Description Continued

Order No: 1084339

of Wisconsin.

Tax Key No. 691-9841-010

ADDRESS: 6141 S. 27TH STREET

ACKNOWLEDGEMENT OF SIGNATURE OF JOHN C. CURRAN

STATE OF WISCONSIN)
) ss.
MILWAUKEE COUNTY)

Personally came before me this 22 day of JANUARY, 1999, the above named JOHN C. CURRAN to me known to be the person(s) who executed the foregoing instrument and acknowledged the same.

NOTARY PUBLIC
GARY L. STEIN
STATE OF WISCONSIN

GARY L. STEIN
Notary Public, MILWAUKEE County, WI

My commission: My Commission Expires 9/24/2000

Peter J. Plaushines
TITLE: MEMBER STATE BAR OF WISCONSIN

authorized by s.706.06, Wis. Stats.

THIS INSTRUMENT WAS DRAFTED BY

John E. Multhauf, Esq.
Waukesha, WI 53186

(Signatures may be authenticated or acknowledged. Both are not necessary.)

Crayton R. Prowis

to me known to be the person(s) who executed the foregoing instrument and acknowledged the same.

SARA J. MILLER

Notary Public MANATEE County, ~~WI~~ FL
My Commission is permanent. (If not, state expiration date:
8/15/00 .)

* Names of persons signing in any capacity should be typed or printed below their signatures.

WARRANTY DEED

STATE BAR OF WISCONSIN
Form No. 1 - 1982

twdeed 11/96

CERTIFIED SURVEY MAP NO. 3707

BEING A DIVISION OF PARCEL 2 OF CERTIFIED SURVEY MAP NO. 2836, BEING A PART OF THE SE 1/4 OF SECTION 36, T 6 N, R 21 E, IN THE CITY OF GREENFIELD, MILWAUKEE COUNTY, WISCONSIN.

9/5-79

#5344724

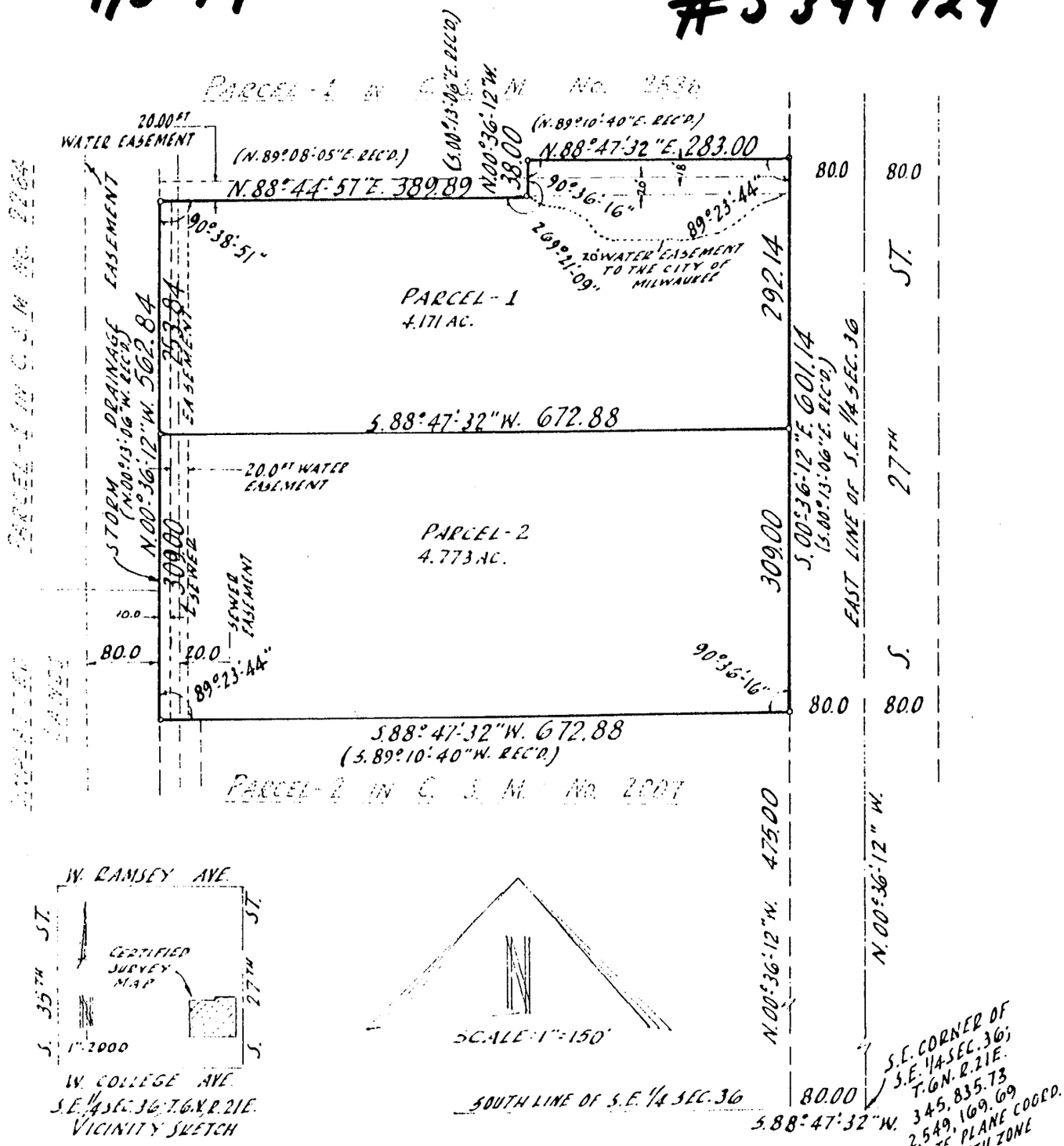

o - INDICATES 1" DIA. IRON PIPE, 24" LONG, WEIGHT 1.13 LBS. PER LINEAL FOOT.

ALL DIMENSIONS SHOWN ARE MEASURED TO THE NEAREST HUNDREDTH OF A FOOT.

ALL BEARINGS ARE REFERENCED TO GRID NORTH, WISCONSIN STATE PLANE COORDINATE SYSTEM, SOUTH ZONE.

WISCONSIN
KENNETH E. BERKE
S-107
MILWAUKEE, WIS.
LAND SURVEYOR

8/14/79

national survey & engineering
3470 north 127th street • p.o. box 444 • brookfield, wisconsin, 53005 • phone 414 / 781-1000

#3707

CERTIFIED SURVEY MAP NO. _____

BEING A DIVISION OF PARCEL 2 OF CERTIFIED SURVEY MAP NO. 2836, BEING A PART OF THE SE 1/4 OF SECTION 36, T 6 N. R 21 E, IN THE CITY OF GREENFIELD, MILWAUKEE COUNTY, WISCONSIN.

SURVEYOR'S CERTIFICATE

STATE OF WISCONSIN)
:SS
MILWAUKEE COUNTY (

I, KENNETH E BERKE, a registered Wisconsin Land Surveyor, being first duly sworn on oath do hereby depose and say:

THAT I have surveyed, divided and mapped Parcel 2 of Certified Survey Map No. 2836, being a part of the SE 1/4 of Section 36, T 6 N, R 21 E, in the City of Greenfield, Milwaukee County, Wisconsin, which is bounded and described as follows: Commencing at the Southeast corner of said 1/4 Section; thence South 88° 47' 32" West along the South line of said 1/4 Section 80.00 ft. to a point; thence North 00° 36' 12" West along the extended West line and the West line of South 27th Street (as now laid out) 475.00 ft. to the point of beginning of the land to be described; thence South 88° 47' 32" West and parallel to the South line of said 1/4 Section 672.88 ft. to a point; thence North 00° 36' 12" West and parallel to the East line of said 1/4 Section 562.84 ft. to a point; thence North 88° 44' 57" East 389.89 ft. to a point; thence North 00° 36' 12" West 38.00 ft. to a point; thence North 88° 47' 32" East 283.00 ft. to a point, said point being on the West line of South 27th Street; thence South 00° 36' 12" East along the West line of South 27th Street 601.14 ft. to the point of beginning.

THAT I have made such survey, land division and map by the direction of FIRST BANK MIDLAND MILWAUKEE DIVISION, owner of said land.

THAT I have fully complied with the provisions of Chapter 236 of the Wisconsin Statutes in surveying, dividing and mapping the same.

THAT such map is a correct representation of all the exterior boundaries of the land surveyed and the land division thereof made.

8/14/79
Date

Kenneth E Berke (SEAL)
Kenneth E Berke, Registered Wisconsin Land Surveyor S 107

CORPORATE OWNER'S CERTIFICATE

FIRST BANK MIDLAND MILWAUKEE DIVISION, a Corporation duly organized and existing under and by virtue of the laws of the State of Wisconsin, as owner, does hereby certify that said Corporation caused the land described on this map to be surveyed, divided and mapped as represented on this map.

IN WITNESS WHEREOF, the said FIRST BANK/MIDLAND MILWAUKEE DIVISION, has caused these presents to be signed by Dennis J. Klein, its Vice-President and countersigned by Christopher G. Hansen, its Loan Officer at Milwaukee, Wisconsin, this 27th day of August, 1979.

In The Presence of:

FIRST BANK/MIDLAND MILWAUKEE DIVISION

(SEAL)
Dennis J. Klein Vice- President

COUNTERSIGNED:

(SEAL)
Christopher G. Hansen Loan Officer

WISCONSIN KENNETH E. BERKE S-107 MILWAUKEE, WIS. LAND SURVEYOR

8/14/79

CERTIFIED SURVEY MAP NO. _____

BEING A DIVISION OF PARCEL 2 OF CERTIFIED SURVEY MAP NO. 2836, BEING A PART OF THE SE 1/4 OF SECTION 36, T 6 N, R 21 E, IN THE CITY OF GREENFIELD, MILWAUKEE COUNTY, WISCONSIN.

STATE OF WISCONSIN)
:SS
MILWAUKEE COUNTY (

PERSONALLY came before me this 27th day of August, 1979 the above named Dennis J. Klein, Vice- President and Christopher G. Hansen, Loan Officer of the above named Corporation, to me known to be the persons who executed the foregoing instrument and to me known to be such Vice Pres and Loan Officer of said Corporation and acknowledged that they executed the foregoing instrument as such officers as the deed of said Corporation, by its authority.

_____ (SEAL)

Notary Public, State of Wisconsin
My Commission Expires 12/15/82
My Commission is Permanent

COMMON COUNCIL APPROVAL

APPROVED by the Common Council of the City of Greenfield in accordance with Resolution adopted and approved on SEPTEMBER 4TH, 1979.

Henry A Wajchel, City Clerk/C of Greenfield

WISCONSIN
KENNETH E BERKE
S-107
MILWAUKEE, WIS.
LAND SURVEYOR
8/14/79

THIS INSTRUMENT WAS DRAFTED BY
KENNETH E BERKE
SURVEYOR

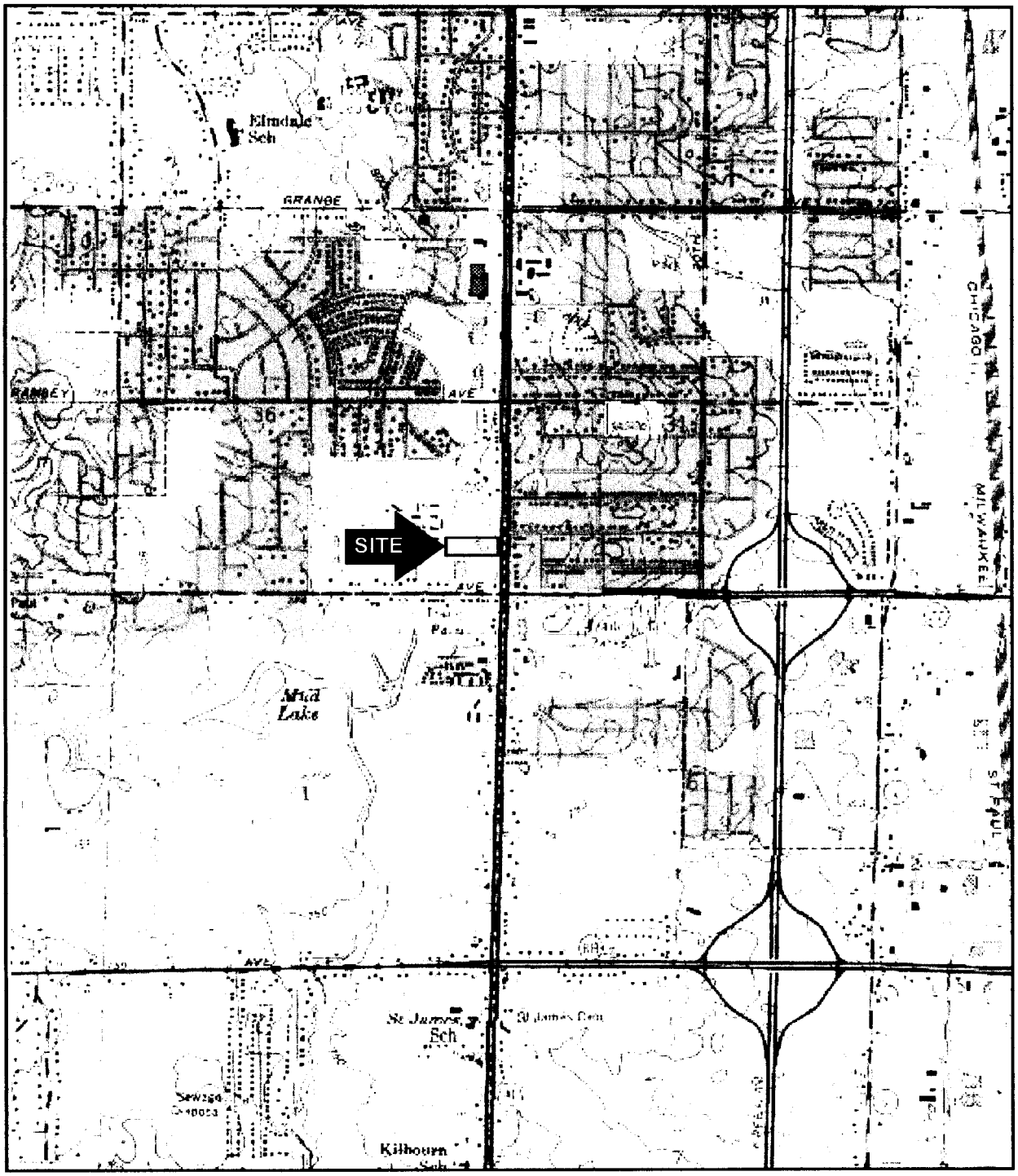

GREENDALE - WISCONSIN
USGS 7.5 MINUTE QUADRANGLE MAP
PHOTO CREATED 1958, PHOTO REVISED 1976
SE 1/4 SE 1/4 SEC 36 T6N R21E

NORTH

DIAGRAM SCALE
0 1000 2000
1 INCH = 2000 FEET

DRAKE ENVIRONMENTAL, INC.

GRIFFIN CAR AND TRUCK STORE PROPERTY	PROJECT NO: J98101	PM: JAH	VICINITY DIAGRAM	FIGURE 1
	DRAWN BY: AKW	DATE: 2/26/02		
	CHKED BY: JAH	DATE: 3/6/02		
	APRVD BY: RWF	DATE: 3/29/02		

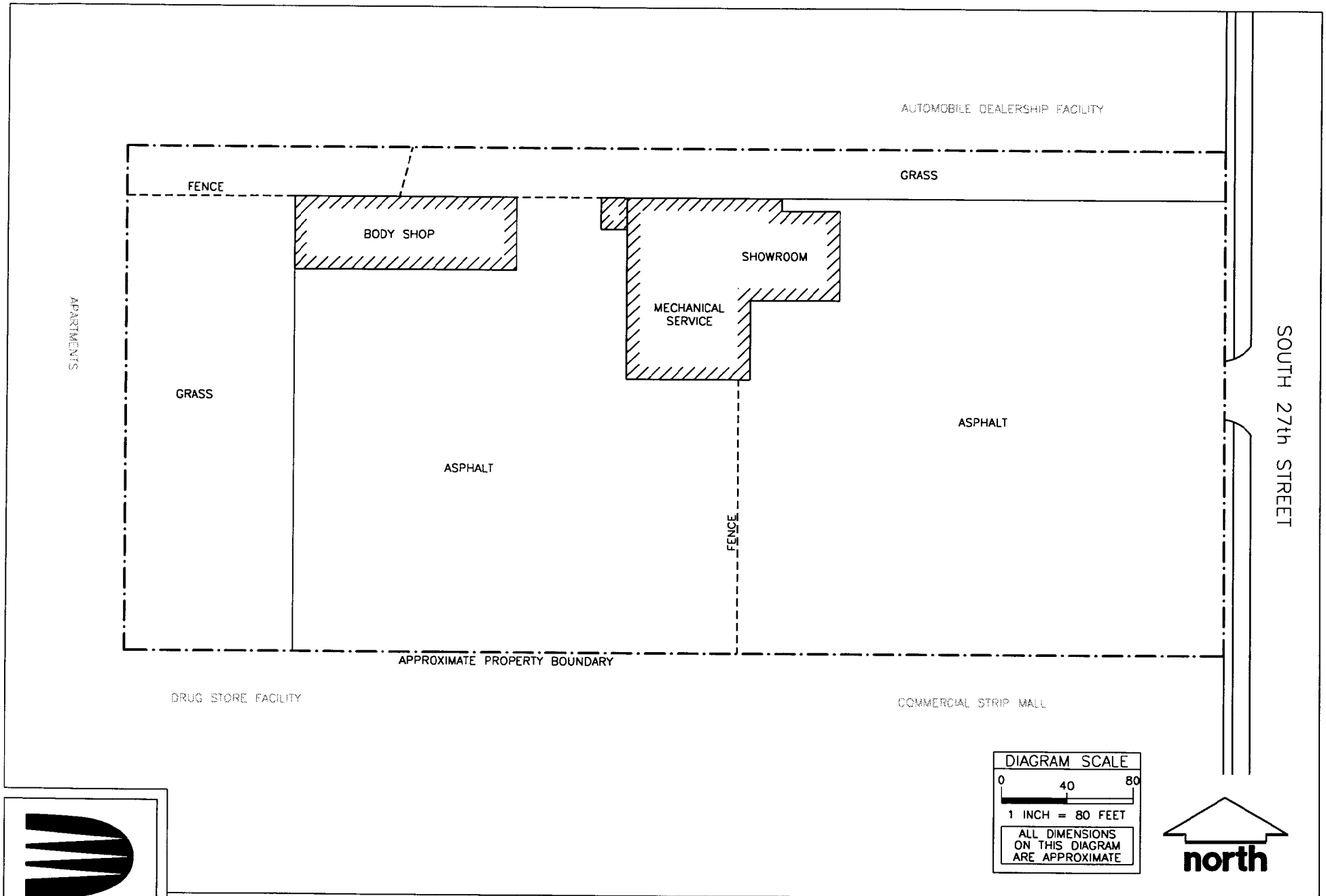

DRAKE ENVIRONMENTAL, INC.

GRIFFIN CAR AND TRUCK STORE PROPERTY
GREENFIELD, WISCONSIN

PROJECT NO: J98101	PM: JAH
DRAWN BY: AKW	DATE: 2/26/02
CHECKED BY: JAH	DATE: 3/6/02
APPRVD BY: RWF	DATE: 3/29/02
FILE: J98101-A2	

SITE DIAGRAM

FIGURE 2

Pre-Remediation Soil Analytical Results: November 29, 1998
Griffin Car and Truck Store Property

Parameter	P-1 9-11' bgs	P-1 13-15' bg	P-2 5-7' bgs	P-3 5-7' bgs	P-4 5-7' bgs	P-5 1-3' bgs	P-5 5-7' bgs	P-6 9-11' bgs	P-7 7-9' bgs	P-8 7-9' bgs	P-8 11-13' bg	P-9 7-9' bgs	P-10 7-9' bgs	Generic RCL	Direct Contact (Non-Industrial)	Direct Contact (Industrial)
GRO (ppm)	<6.3	<6.0	<6.1	16	16	**820**	39	NA	NA	NA	NA	NA	NA	100	NS	NS
DRO (ppm)	<6.3	<6.0	74	**110**	**130**	**430**	50	NA	NA	NA	NA	NA	NA	100	NS	NS
VOCs (ppb)															NS	NS
Benzene	<2.6	<2.6	<2.6	**38**	**54**	<2.6	**45**	<2.6	<2.6	<2.6	<2.6	<2.6	<2.6	5.5	1,100	1,100
Bromobenzene	<6.9	<6.9	<6.9	<6.9	<6.9	<6.9	<6.9	<6.9	<6.9	<6.9	<6.9	<6.9	<6.9	NS	NS	NS
Bromodichlorobenzene	<5.1	<5.1	<5.1	<5.1	<5.1	<5.1	<5.1	<5.1	<5.1	<5.1	<5.1	<5.1	<5.1	NS	NS	NS
n-Butylbenzene	<9.6	<9.6	63	140	<9.6	<9.6	<9.6	<9.6	<9.6	39	<9.6	<9.6	<9.6	NS	NS	NS
sec-Butylbenzene	<6.0	<6.0	<6.0	<6.0	<6.0	<6.0	<6.0	<6.0	<6.0	<6.0	<6.0	<6.0	<6.0	NS	NS	NS
tert-Butylbenzene	<6.1	<6.1	<6.1	<6.1	<6.1	<6.1	<6.1	<6.1	<6.1	<6.1	<6.1	<6.1	<6.1	NS	NS	NS
Carbon tetrachloride	<3.0	<3.0	<3.0	<3.0	<3.0	<3.0	<3.0	<3.0	<3.0	<3.0	<3.0	<3.0	<3.0	NS	NS	NS
Chlorobenzene	<6.2	<6.2	<6.2	<6.2	<6.2	<6.2	<6.2	<6.2	<6.2	<6.2	<6.2	<6.2	<6.2	NS	NS	NS
Chloroethane	<13	<13	<13	<13	<13	<13	<13	<13	<13	<13	<13	<13	<13	NS	NS	NS
Chloroform	<3.8	<3.8	<3.8	<3.8	<3.8	<3.8	<3.8	<3.8	<3.8	<3.8	<3.8	<3.8	<3.8	NS	NS	NS
Chloromethane	<8.1	<8.1	<8.1	<8.1	<8.1	<8.1	<8.1	<8.1	<8.1	<8.1	<8.1	<8.1	<8.1	NS	NS	NS
2-Chlorotoluene	<6.7	<6.7	<6.7	<6.7	<6.7	<6.7	<6.7	<6.7	<6.7	<6.7	<6.7	<6.7	<6.7	NS	NS	NS
4-Chlorotoluene	<9.8	<9.8	<9.8	<9.8	<9.8	<9.8	<9.8	<9.8	<9.8	<9.8	<9.8	<9.8	<9.8	NS	NS	NS
Dibromochloromethane	<6.2	<6.2	<6.2	<6.2	<6.2	<6.2	<6.2	<6.2	<6.2	<6.2	<6.2	<6.2	<6.2	NS	NS	NS
1,2-Dibromo-3-chloropropane	<11	<11	<11	<11	<11	<11	<11	<11	<11	<11	<11	<11	<11	NS	NS	NS
1,2-Dichloromethane	<8.4	<8.4	<8.4	<8.4	<8.4	<8.4	<8.4	<8.4	<8.4	<8.4	<8.4	<8.4	<8.4	NS	NS	NS
1,2-Dichlorobenzene	<5.4	<5.4	<5.4	<5.4	<5.4	<5.4	<5.4	<5.4	<5.4	<5.4	<5.4	<5.4	<5.4	NS	NS	NS
1,3-Dichlorobenzene	<7.1	<7.1	<7.1	<7.1	<7.1	<7.1	<7.1	<7.1	<7.1	<7.1	<7.1	<7.1	<7.1	NS	NS	NS
1,4-Dichlorobenzene	<7.6	<7.6	<7.6	<7.6	<7.6	<7.6	<7.6	<7.6	<7.6	<7.6	<7.6	<7.6	<7.6	NS	NS	NS
Dichlorodifluoromethane	<11	<11	<11	<11	<11	<11	<11	<11	<11	<11	<11	<11	<11	NS	NS	NS
1,1-Dichloromethane	<7.2	<7.2	<7.2	<7.2	<7.2	<7.2	<7.2	<7.2	<7.2	<7.2	<7.2	<7.2	<7.2	NS	NS	NS
1,2-Dichloromethane	<2.3	<2.3	<2.3	<2.3	<2.3	<2.3	<2.3	<2.3	<2.3	<2.3	<2.3	<2.3	<2.3	4.9	NS	NS
1,1-Dichloroethene	<5.7	<5.7	<5.7	<5.7	<5.7	<5.7	<5.7	<5.7	<5.7	<5.7	<5.7	<5.7	<5.7	NS	NS	NS
cis-1,2-Dichloroethene	<6.0	<6.0	<6.0	<6.0	<6.0	<6.0	<6.0	<6.0	<6.0	<6.0	<6.0	<6.0	<6.0	NS	NS	NS
trans-1,2-Dichloropropane	<5.4	<5.4	<5.4	<5.4	<5.4	<5.4	<5.4	<5.4	<5.4	<5.4	<5.4	<5.4	<5.4	NS	NS	NS
1,2-Dichloropropane	<3.6	<3.6	<3.6	<3.6	<3.6	<3.6	<3.6	<3.6	<3.6	<3.6	<3.6	<3.6	<3.6	NS	NS	NS
1,3-Dichloropropane	<6.1	<6.1	<6.1	<6.1	<6.1	<6.1	<6.1	<6.1	<6.1	<6.1	<6.1	<6.1	<6.1	NS	NS	NS
2,2-Dichloropropane	<9.3	<9.3	<9.3	<9.3	<9.3	<9.3	<9.3	<9.3	<9.3	<9.3	<9.3	<9.3	<9.3	NS	NS	NS
Di-Isopropylether	<5.3	<5.3	<5.3	<5.3	<5.3	<5.3	<5.3	<5.3	<5.3	<5.3	<5.3	<5.3	<5.3	NS	NS	NS
Ethylbenzene	<3.5	<3.5	130	190	190	190	220	<3.5	53	61	49	<3.5	<3.5	2,900	NS	NS
Hexachlorobutadiene	<16	<16	<16	<16	<16	<16	<16	<16	<16	<16	<16	<16	<16	NS	NS	NS
Isopropylbenzene	<3.5	<3.5	<3.5	<3.5	220	61	160	<3.5	<3.5	<3.5	<3.5	<3.5	<3.5	NS	NS	NS
p-Isopropyltoluene	<9.8	<9.8	<9.8	<9.8	<9.8	<9.8	<9.8	<9.8	<9.8	<9.8	<9.8	<9.8	<9.8	NS	NS	NS
Methylene chloride	<34	<34	<34	<34	<34	<34	<34	<34	<34	<34	<34	<34	<34	NS	NS	NS

Pre-Remediation Soil Analytical Results: November 29, 1998
Griffin Car and Truck Store Property

Parameter	P-1 9-11' bgs	P-1 13-15' bg	P-2 5-7' bgs	P-3 5-7' bgs	P-4 5-7' bgs	P-5 1-3' bgs	P-5 5-7' bgs	P-6 9-11' bgs	P-7 7-9' bgs	P-8 7-9' bgs	P-8 11-13' bg	P-9 7-9' bgs	P-10 7-9' bgs	Generic RCL	Direct Contact (Non-Industrial)	Direct Contact (Industrial)
VOCs (ppb)																
Methyl tert-butyl ether	<6.6	<6.6	<6.6	<6.6	<6.6	<6.6	<6.6	<6.6	<6.6	<6.6	<6.6	<6.6	<6.6	NS	NS	NS
Naphthalene	110	<7.4	180	300	280	4,800	430	<7.4	130	110	120	73	<7.4	NS	NS	NS
n-Propylbenzene	<8.4	<8.4	50	190	270	200	210	<8.4	42	38	<8.4	<8.4	<8.4	NS	NS	NS
1,1,2,2-Tetrachloroethane	<8.9	<8.9	<8.9	<8.9	<8.9	<8.9	<8.9	<8.9	<8.9	<8.9	<8.9	<8.9	<8.9	NS	NS	NS
Tetrachloroethene	<5.2	<5.2	<5.2	<5.2	<5.2	<5.2	<5.2	<5.2	<5.2	<5.2	<5.2	<5.2	<5.2	NS	NS	NS
Toluene	<3.4	<3.4	94	74	110	56	100	<3.4	<3.4	37	<3.4	<3.4	<3.4	1,500	NS	NS
1,2,3-Trichlorobenzene	<8.5	<8.5	<8.5	<8.5	<8.5	<8.5	<8.5	<8.5	<8.5	<8.5	<8.5	<8.5	<8.5	NS	NS	NS
1,2,4-Trichlorobenzene	<7.3	<7.3	<7.3	<7.3	<7.3	<7.3	<7.3	<7.3	<7.3	<7.3	<7.3	<7.3	<7.3	NS	NS	NS
1,1,1-Trichloroethane	<5.6	<5.6	<5.6	<5.6	<5.6	<5.6	<5.6	<5.6	<5.6	<5.6	<5.6	<5.6	<5.6	NS	NS	NS
1,1,2-Trichloroethane	<4.6	<4.6	<4.6	<4.6	<4.6	<4.6	<4.6	<4.6	<4.6	<4.6	<4.6	<4.6	<4.6	NS	NS	NS
Trichloroethene	<6.2	<6.2	<6.2	<6.2	51	<6.2	<6.2	<6.2	<6.2	<6.2	<6.2	<6.2	<6.2	NS	NS	NS
Trichlorofluoromethane	<8.1	<8.1	<8.1	<8.1	<8.1	<8.1	<8.1	<8.1	<8.1	<8.1	<8.1	<8.1	<8.1	NS	NS	NS
1,2,4-Trimethylbenzene	<5.0	<5.0	200	240	210	260	300	<5.0	100	110	96	38	<5.0	NS	NS	NS
1,3,5-Trimethylbenzene	<6.2	<6.2	59	93	<6.2	<6.2	<6.2	<6.2	<6.2	32	<6.2	<6.2	<6.2	NS	NS	NS
Vinyl Chloride	<8.2	<8.2	<8.2	<8.2	<8.2	<8.2	<8.2	<8.2	<8.2	<8.2	<8.2	<8.2	<8.2	NS	NS	NS
Total Xylenes	<6.6	<6.6	360	500	450	410	570	<6.6	<6.6	200	140	44	<6.6	4,100	NS	NS
PAHs (ppm)																
Acenaphthene	<0.130	<0.120	<0.100	<0.100	<1.2	<1.1	<0.120	NA	NA	NA	NA	NA	NA	38	900	60,000
Acenaphthylene	<0.260	<0.240	<0.200	<0.200	<2.5	<2.2	<0.240	NA	NA	NA	NA	NA	NA	0.7	18	360
Anthracene	<0.00065	<0.00060	<0.00050	0.049	0.089	0.210	0.047	NA	NA	NA	NA	NA	NA	3,000	5,000	300,000
Benzo(a)anthracene	<0.00065	<0.00060	0.028	0.077	**0.290**	**0.290**	**0.120**	NA	NA	NA	NA	NA	NA	17	0.088	3.9
Benzo(a)pyrene	<0.00030	<0.00028	**0.031**	**0.088**	**0.440**	**0.290**	**0.140**	NA	NA	NA	NA	NA	NA	48	0.0088	0.39
Benzo(b)fluoranthene	<0.0013	<0.0012	0.026	0.078	**0.290**	**0.240**	**0.130**	NA	NA	NA	NA	NA	NA	360	0.088	3.9
Benzo(ghi)perylene	<0.0026	<0.0024	0.025	0.058	0.190	0.210	0.076	NA	NA	NA	NA	NA	NA	6,800	1.8	39
Benzo(k)fluoranthene	<0.00065	<0.00060	0.013	0.043	0.180	<0.0055	0.065	NA	NA	NA	NA	NA	NA	870	0.88	39
Chrysene	<0.0026	<0.0024	<0.0020	0.130	0.400	0.520	0.220	NA	NA	NA	NA	NA	NA	37	8.8	390
Dibenzo(ah)anthracene	<0.0013	<0.0012	**0.037**	**0.016**	**0.110**	**0.078**	**0.022**	NA	NA	NA	NA	NA	NA	38	0.0088	0.39
Fluoranthene	<0.065	<0.060	0.062	0.220	0.450	0.870	0.240	NA	NA	NA	NA	NA	NA	500	600	40,000
Fluorene	<0.0065	<0.0060	0.098	0.040	0.049	0.084	0.023	NA	NA	NA	NA	NA	NA	100	600	40,000
Indeno(123-cd)pyrene	<0.026	<0.024	<0.020	0.060	**0.300**	**0.310**	<0.024	NA	NA	NA	NA	NA	NA	680	0.088	3.9
1-methyl Naphthalene	<0.065	<0.060	<0.050	<0.050	<0.620	0.550	<0.060	NA	NA	NA	NA	NA	NA	23	1,100	70,000
2-methyl Naphthalene	<0.065	<0.060	<0.050	0.110	<0.620	0.770	<0.060	NA	NA	NA	NA	NA	NA	20	600	40,000
Naphthalene	<0.0065	<0.060	0.018	0.054	<0.062	**2.600**	0.047	NA	NA	NA	NA	NA	NA	0.4	20	110
Phenanthrene	<0.0065	<0.0060	0.042	0.180	0.320	0.670	0.140	NA	NA	NA	NA	NA	NA	1.8	18	390
Pyrene	<0.026	<0.024	0.052	0.170	0.410	0.560	0.160	NA	NA	NA	NA	NA	NA	8,700	500	30,000

Pre-Remediation Soil Analytical Results: May 31, 2000
Griffin Car and Truck Store Property

Parameter	P-11 2-4' bgs	P-11 14-16' bg	P-12 4-6' bgs	P-13 4-6' bgs	P-14 4-6' bgs	P-15 4-6' bgs	P-16 4-6' bgs	P-17 4-6' bgs	Generic RCL	Direct Contact (Non-Industrial)	Direct Contact (Industrial)
GRO (ppm)	**1,600**	31	41	8.1	5.6	<0.65	34	25	100	NS	NS
DRO (ppm)	**6,760**	<1.1	6.7	2.4	41	19	**376**	85	100	NS	NS
VOCs (ppb)										NS	NS
Benzene	<232	<12	<12	<14	<13	**13**	<116	**40**	5.5	1,100	1,000
Bromobenzene	<417	<22	<22	<24	<23	<21	<208	<21	NS	NS	NS
Bromodichloromethane	<306	<16	<16	<18	<17	<15	<152	<15	NS	NS	NS
n-Butylbenzene	1,940	<48	<49	<55	<51	<46	<466	<46	NS	NS	NS
sec-Butylbenzene	867	<22	<22	<25	<23	<21	<214	37	NS	NS	NS
tert-Butylbenzene	<348	<18	<18	<20	<19	<17	<173	<17	NS	NS	NS
Carbon tetrachloride	<281	<15	<15	<16	<15	<14	<140	<14	NS	NS	NS
Chlorobenzene	<118	<6.1	<6.2	<6.9	<6.5	<5.9	<59	6.6	NS	NS	NS
Chloroethane	<318	<16	<17	<19	<17	<16	<159	<16	NS	NS	NS
Chloroform	<220	<11	<11	<13	<12	<11	<109	<11	NS	NS	NS
Chloromethane	<340	<18	<18	<20	<19	<17	<170	<17	NS	NS	NS
2-Chlorotoluene	<308	<16	<16	<18	<17	<15	<154	18	NS	NS	NS
4-Chlorotoluene	<807	<42	<42	<47	<44	<40	<402	<40	NS	NS	NS
Dibromochloromethane	<237	<12	<12	<14	<13	<20	<118	<12	NS	NS	NS
1,2-Dibromo-3-chloropropane	<1,800	<93	<94	<106	<99	<90	<899	<89	NS	NS	NS
1,2-Dibromoethane	<496	<26	<26	<29	<27	<25	<247	<25	NS	NS	NS
1,2-Dichlorobenzene	<469	<24	<25	<27	<26	<23	<234	<23	NS	NS	NS
1,3-Dichlorobenzene	<600	<31	<31	<35	<33	<30	<299	<30	NS	NS	NS
1,4-Dichlorobenzene	<558	<29	<29	<33	<30	<28	<278	<28	NS	NS	NS
Dichlorodifluoromethane	<471	<24	<25	<28	<26	<23	<235	<23	NS	NS	NS
1,1-Dichloroethane	<183	<9.4	<9.6	<11	<10	<9.1	<91	<9.0	NS	NS	NS
1,2-Dichloroethane	<432	<22	<23	<25	<24	<21	<215	<21	4.9	540	540
1,1-Dichloroethene	<348	<18	<18	<20	<19	<17	<173	<17	NS	NS	NS
cis-1,2-Dichloroethene	253	<12	<12	46	<13	<11	<114	22	NS	NS	NS
trans-1,2-Dichloroethene	<259	<13	<14	<15	<14	<13	<129	<13	NS	NS	NS
1,2-Dichloropropane	<116	<6.0	<6.1	<6.8	<6.3	<5.8	<58	<5.7	NS	NS	NS
1,3-Dichloropropane	<323	<17	<17	<19	<18	<16	161	<16	NS	NS	NS
2,2-Dichloropropane	<957	<50	<50	<56	<52	<48	<477	<47	NS	NS	NS
Di-Isopropylether	<493	<26	<26	<29	<27	<25	<246	<24	NS	NS	NS
Ethylbenzene	460	<12	<13	<14	64	19	420	213	2,900	NS	NS
Hexachlorobutadiene	<1,170	<60	<61	<68	<64	<58	<582	<58	NS	NS	NS
Isopropylbenzene	454	<15	<15	<17	<16	<14	148	47	NS	NS	NS
p-Isopropyltoluene	1,310	<33	<33	<37	<35	<32	<318	<32	NS	NS	NS
Methylene chloride	<980	<51	<51	<57	<54	<49	<488	<49	NS	NS	NS

Pre-Remediation Soil Analytical Results: May 31, 2000
Griffin Car and Truck Store Property

Parameter	P-11 2-4' bgs	P-11 14-16' bg	P-12 4-6' bgs	P-13 4-6' bgs	P-14 4-6' bgs	P-15 4-6' bgs	P-16 4-6' bgs	P-17 4-6' bgs	Generic RCL	Direct Contact (Non-Industrial)	Direct Contact (Industrial)
VOCs (ppb)											
Methyl tert-butyl ether	<259	<13	<13	<14	<13	<12	<121	<12	NS	NS	NS
Naphthalene	**43,600**	120	43	<39	75	61	483	175	400	20,000	110,000
n-Propylbenzene	1,040	<23	<23	<26	32	<22	261	107	NS	NS	NS
1,1,2,2-Tetrachloroethane	<644	<33	<34	<38	<35	<32	<321	<32	NS	NS	NS
Tetrachloroethene	1,720	<21	<22	359	<23	<21	<207	<21	NS	NS	NS
Toluene	734	29	32	17	33	35	190	88	1,500	NS	NS
1,2,3-Trichlorobenzene	<1,160	<60	<61	<68	<63	<58	<577	<57	NS	NS	NS
1,2,4-Trichlorobenzene	<1,280	<66	<67	<75	<70	<64	<639	<64	NS	NS	NS
1,1,1-Trichloroethane	<373	<19	<19	<22	<20	<19	<186	<18	NS	NS	NS
1,1,2-Trichloroethane	<247	<13	<13	<14	<13	<12	<123	<12	NS	NS	NS
Trichloroethene	<262	<14	<14	62	<14	<13	<130	25	NS	NS	NS
Trichlorofluoromethane	<338	<17	<18	<20	<18	<17	<168	<17	NS	NS	NS
1,2,4-Trimethylbenzene	5,280	<30	<30	35	114	61	424	203	NS	NS	NS
1,3,5-Trimethylbenzene	2,860	<22	<22	<25	31	<21	<213	59	NS	NS	NS
Vinyl Chloride	<348	<18	<18	<20	<19	<17	<173	<17	NS	NS	NS
Total Xylenes	2,370	<25	33	<28	187	85	1,300	619	4,100	NS	NS
PAHs (ppm)											
Acenaphthene	<0.181	<0.017	<0.018	<0.020	<0.019	<0.018	0.045	<0.178	38	900	60,000
Acenaphthylene	<0.213	<0.020	<0.021	<0.024	<0.023	<0.021	0.044	<0.210	0.7	18	360
Anthracene	<0.177	<0.017	<0.018	<0.020	0.029	0.068	0.052	0.205	3,000	5,000	300,000
Benzo(a)anthracene	<0.225	<0.021	0.061	0.034	**0.098**	**0.198**	**0.118**	**0.499**	17	0.088	3.9
Benzo(a)pyrene	<0.173	<0.016	**0.064**	**0.036**	**0.093**	**0.177**	**0.136**	**0.396**	48	0.0088	0.39
Benzo(b)fluoranthene	<0.173	<0.016	0.071	0.036	0.077	**0.173**	**0.161**	**0.393**	360	0.088	3.9
Benzo(ghi)perylene	<0.346	<0.033	0.05	<0.039	0.064	0.111	0.071	<0.341	6,800	1.8	39
Benzo(k)fluoranthene	<0.310	<0.029	0.071	<0.035	0.108	0.177	0.135	0.463	870	0.88	39
Chrysene	<0.209	<0.020	0.082	0.045	0.118	0.210	0.155	0.587	37	8.8	390
Dibenzo(ah)anthracene	<0.443	<0.042	<0.044	<0.050	<0.048	**0.053**	<0.042	<0.436	38	0.0088	0.39
Fluoranthene	0.281	<0.013	0.153	0.085	0.207	0.421	0.261	0.931	500	600	40,000
Fluorene	<0.225	<0.021	<0.022	<0.025	<0.024	<0.023	0.073	<0.222	100	600	40,000
Indeno(123-cd)pyrene	<0.483	<0.046	<0.048	<0.054	0.058	**0.102**	0.069	<0.475	680	0.088	3.9
1-methyl Naphthalene	15.2	<0.019	<0.020	<0.022	0.022	0.041	0.129	<0.194	23	1,100	70,000
2-methyl Naphthalene	27	<0.019	<0.020	<0.022	0.028	0.049	0.135	<0.194	20	600	40,000
Naphthalene	**13.8**	<0.016	<0.016	<0.019	0.046	0.056	0.241	0.232	0.4	20	110
Phenanthrene	0.305	<0.017	0.064	0.051	0.123	0.245	0.307	0.460	1.8	18	390
Pyrene	0.238	<0.016	0.115	0.063	0.164	0.324	0.227	0.716	8,700	500	30,000
PCBs (ppm)	<0.054	NA	NA	NA	NA	NA	NA	NA	NS	0.32	2.9
Total Cadmium (ppm)	0.47	NA	NA	NA	NA	NA	NA	NA	NS	50	500
Total Lead (ppm)	362	NA	NA	NA	NA	NA	NA	NA	NS	8	510

Post-Remediation Soil Analytical Results: July 10, 2001
Griffin Car and Truck Store Property

Parameter	EX-1 5' bgs	EX-2 5' bgs	EX-3 5' bgs	EX-4 5' bgs	EX-5 5' bgs	EX-6 5' bgs	EX-7 5' bgs	EX-8 5' bgs	Generic RCL	Direct Contact (Non-Industrial)	Direct Contact (Industrial)
GRO (ppm)	0.7	3.6	13	19	5.9	15	15	24	100	NS	NS
DRO (ppm)	37	**217**	**587**	**375**	**211**	**471**	**427**	**364**	100	NS	NS
VOCs (ppb)										NS	NS
Benzene	<12	**22**	**29**	**34**	**15**	**40**	**45**	**52**	5.5	1,100	1,100
Bromobenzene	<22	<21	<21	<22	<21	<21	<21	<22	NS	NS	NS
Bromodichloromethane	<16	<15	<16	<16	<15	<16	<15	<16	NS	NS	NS
n-Butylbenzene	<48	<46	49	<50	<47	<74	<46	68	NS	NS	NS
sec-Butylbenzene	<22	<21	40	39	<22	52	41	74	NS	NS	NS
tert-Butylbenzene	<18	<17	<18	<19	<17	18	<17	<18	NS	NS	NS
Carbon tetrachloride	<15	<14	<14	<15	<14	<14	<14	<15	NS	NS	NS
Chlorobenzene	<6.1	<5.8	<6.0	<6.4	<6.0	<6.0	<5.8	<6.3	NS	NS	NS
Chloroethane	<16	<16	<16	<17	<16	<16	<16	<17	NS	NS	NS
Chloroform	<11	<11	<11	<12	<11	<11	<11	<12	NS	NS	NS
Chloromethane	<18	<17	<17	<18	<17	<17	<17	<18	NS	NS	NS
2-Chlorotoluene	<16	<15	<16	<17	<16	<16	<15	<16	NS	NS	NS
4-Chlorotoluene	<42	<40	<41	<43	<41	<41	<40	<43	NS	NS	NS
Dibromochloromethane	<12	<12	<12	<13	<12	<12	<12	<13	NS	NS	NS
1,2-Dibromo-3-chloropropane	<93	<89	<92	<97	<91	<92	<89	<96	NS	NS	NS
1,2-Dibromoethane	<26	<24	25	<27	<25	<25	<24	<26	NS	NS	NS
1,2-Dichlorobenzene	<24	<23	<24	<25	<24	<24	<23	<25	NS	NS	NS
1,3-Dichlorobenzene	<31	<30	<31	<32	<30	<30	<30	<32	NS	NS	NS
1,4-Dichlorobenzene	<29	<27	<28	<30	<28	<28	<27	<30	NS	NS	NS
Dichlorodifluoromethane	<24	<23	<24	<25	<24	<24	<23	<25	NS	NS	NS
1,1-Dichloroethane	<9.5	<9.0	<9.3	<9.8	<9.2	<9.3	<9.0	<9.7	NS	NS	NS
1,2-Dichloroethane	<22	<21	<22	<23	<22	<22	<21	<23	4.9	540	540
1,1-Dichloroethene	<18	<17	<18	<19	<17	<18	<17	<18	NS	NS	NS
cis-1,2-Dichloroethene	<12	<11	<12	<12	<12	41	<11	<12	NS	NS	NS
trans-1,2-Dichloroethene	<13	<13	<13	<14	<13	<13	<13	<14	NS	NS	NS
1,2-Dichloropropane	<6.0	<5.7	<5.9	<6.2	<5.8	<5.9	<5.7	<6.2	NS	NS	NS
1,3-Dichloropropane	<17	<16	<16	<17	<16	<16	<16	<17	NS	NS	NS
2,2-Dichloropropane	<50	<47	<49	<51	<48	<49	<47	<51	NS	NS	NS
Di-Isopropylether	<26	<24	<25	<26	<25	<25	<24	<26	NS	NS	NS
Ethylbenzene	38	65	151	168	77	288	175	228	2,900	NS	NS
Hexachlorobutadiene	<60	<57	<59	<63	<59	<29	<58	<62	NS	NS	NS
Isopropylbenzene	<15	<14	64	40	<14	42	45	81	NS	NS	NS
p-Isopropyltoluene	<33	<31	<33	<34	<32	<32	<32	<34	NS	NS	NS
Methylene chloride	<51	<48	<50	<53	<49	<50	<48	<52	NS	NS	NS

Post-Remediation Soil Analytical Results: July 10, 2001
Griffin Car and Truck Store Property

Parameter	EX-1 5' bgs	EX-2 5' bgs	EX-3 5' bgs	EX-4 5' bgs	EX-5 5' bgs	EX-6 5' bgs	EX-7 5' bgs	EX-8 5' bgs	Generic RCL	Direct Contact (Non-Industrial)	Direct Contact (Industrial)
VOCs (ppb)											
Methyl tert-butyl ether	<13	<12	<12	<13	<12	<12	<12	<13	NS	NS	NS
Naphthalene	<34	93	194	243	119	321	215	211	NS	NS	NS
n-Propylbenzene	<23	<22	97	98	39	266	120	228	NS	NS	NS
1,1,2,2-Tetrachloroethane	<33	<32	<33	<35	<32	<33	<32	<34	NS	NS	NS
Tetrachloroethene	<21	<20	<21	<22	<21	<21	<20	<22	NS	NS	NS
Toluene	18	47	61	104	47	157	100	113	1,500	NS	NS
1,2,3-Trichlorobenzene	<60	<57	<59	<62	<58	<59	<57	<62	NS	NS	NS
1,2,4-Trichlorobenzene	<66	<63	<65	<69	<65	<65	<63	<68	NS	NS	NS
1,1,1-Trichloroethane	<19	<18	<19	<20	<19	<19	<18	<20	NS	NS	NS
1,1,2-Trichloroethane	<13	<12	<13	<13	<12	<13	<12	<13	NS	NS	NS
Trichloroethene	<14	<13	<13	<14	<13	<13	<13	<14	NS	NS	NS
Trichlorofluoromethane	<17	<17	<17	<18	<17	<17	<17	<18	NS	NS	NS
1,2,4-Trimethylbenzene	95	65	189	279	142	891	312	352	NS	NS	NS
1,3,5-Trimethylbenzene	26	22	51	69	31	222	65	87	NS	NS	NS
Vinyl Chloride	<18	<17	<18	<19	<17	<18	<17	<18	NS	NS	NS
Total Xylenes	130	171	574	631	260	882	610	666	4,100	NS	NS
PAHs (ppm)											
Acenaphthene	<0.0062	<0.029	0.066	0.045	0.034	0.033	0.054	0.115	38	900	60,000
Acenaphthylene	<0.0071	<0.033	<0.0071	<0.0067	<0.0071	<0.0074	<0.0072	<0.0072	0.7	18	360
Anthracene	0.036	0.099	0.105	0.15	0.108	0.097	0.138	0.183	3,000	5,000	300,000
Benzo(a)anthracene	<0.0053	<0.025	<0.053	<0.0051	<0.0053	<0.0056	<0.0054	<0.0054	17	0.088	3.9
Benzo(a)pyrene	<0.00062	<0.0029	<0.00062	<0.00059	<0.00062	<0.00065	<0.00063	<0.00063	48	0.0088	0.39
Benzo(b)fluoranthene	**0.136**	**0.26**	<0.0026	<0.0024	**0.299**	<0.0027	<0.0027	<0.0026	360	0.088	3.9
Benzo(ghi)perylene	0.049	0.195	<0.0034	<0.0033	<0.0035	<0.0036	<0.0035	<0.0035	6,800	1.8	39
Benzo(k)fluoranthene	<0.0053	<0.025	<0.0053	<0.0051	<0.0053	<0.0056	<0.0054	<0.0054	870	0.88	39
Chrysene	0.086	0.254	<0.0028	<0.0027	0.310	<0.0029	<0.0029	0.358	37	8.8	390
Dibenzo(ah)anthracene	<0.0032	<0.015	<0.0032	<0.0030	<0.0032	<0.0033	<0.0033	<0.0032	38	0.0088	0.39
Fluoranthene	0.211	0.468	0.452	0.392	0.546	0.406	0.497	0.737	500	600	40,000
Fluorene	<0.0053	<0.025	<0.0053	<0.0051	<0.0053	0.127	0.202	0.264	100	600	40,000
Indeno(123-cd)pyrene	0.017	**0.271**	<0.0037	<0.0036	<0.0038	<0.0039	<0.0038	<0.0038	680	0.088	3.9
1-methyl Naphthalene	0.03	0.049	0.108	0.166	0.068	0.083	0.168	0.165	23	1,100	70,000
2-methyl Naphthalene	0.03	0.077	0.129	0.254	0.100	0.093	0.217	0.209	20	600	40,000
Naphthalene	0.05	0.106	0.244	0.371	0.180	0.185	0.339	0.322	0.4	20	110
Phenanthrene	0.121	0.342	0.427	0.505	0.316	0.249	0.461	0.681	1.8	18	390
Pyrene	0.129	0.361	0.28	0.348	0.433	0.304	0.383	0.563	8,700	500	30,000

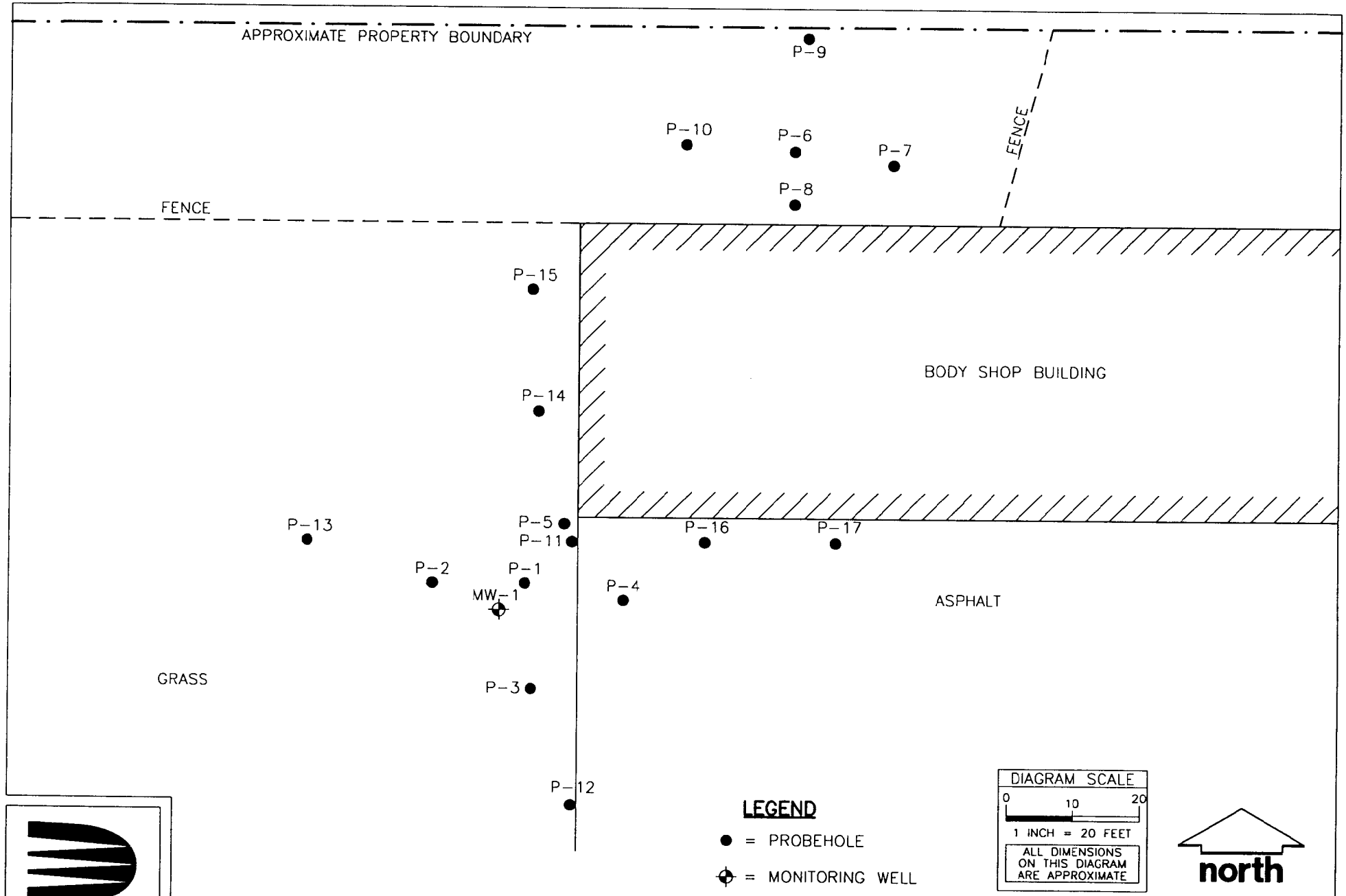

DRAKE ENVIRONMENTAL, INC.

GRIFFIN CAR AND TRUCK STORE PROPERTY
GREENFIELD, WISCONSIN

PROJECT NO: J98101	PM: JAH
DRAWN BY: AKW	DATE: 2/26/02
CHECKED BY: JAH	DATE: 3/6/02
APPRVD BY: RWF	DATE: 3/29/02
FILE: J98101-B2	

SAMPLE LOCATIONS DIAGRAM

FIGURE 3

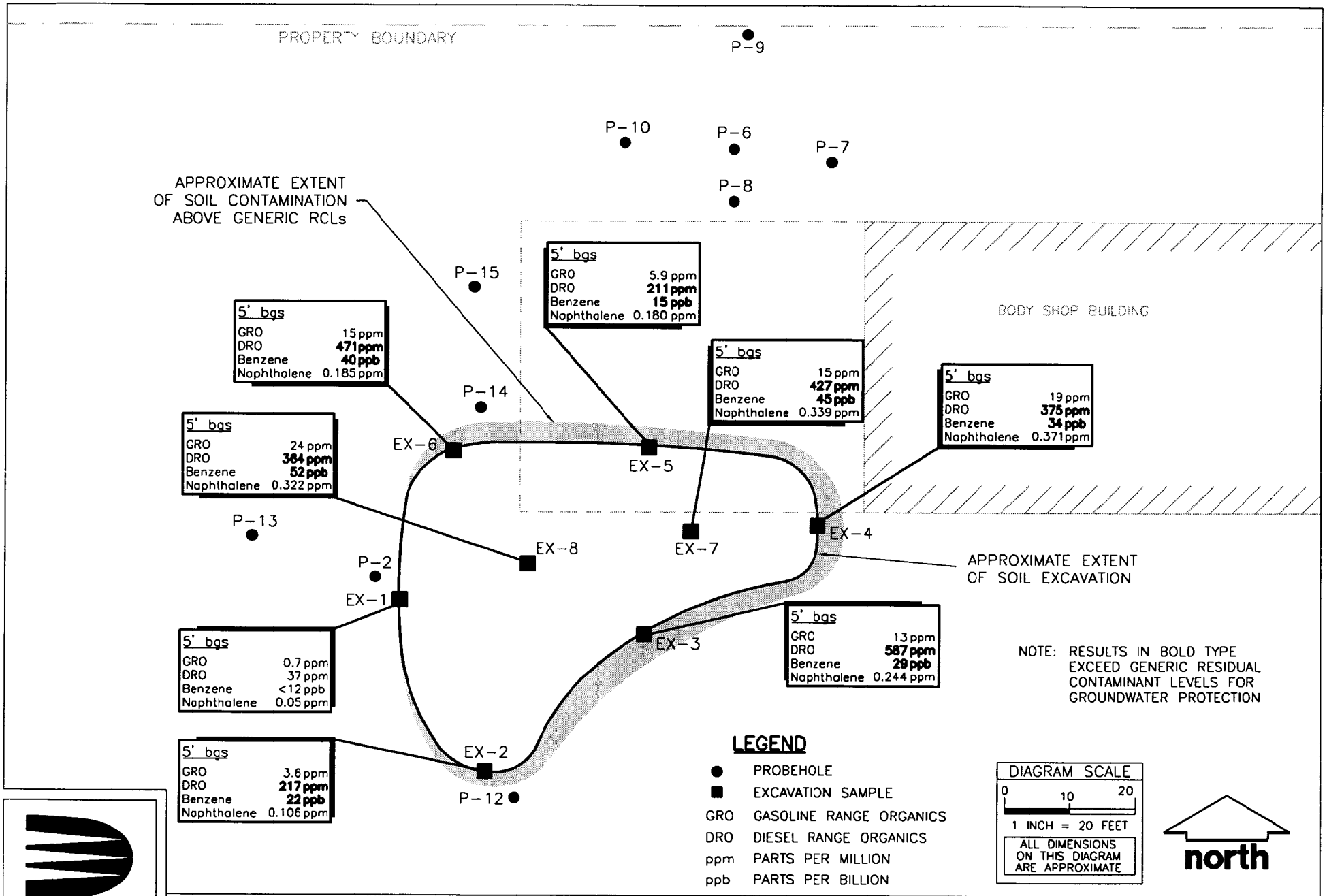

DRAKE ENVIRONMENTAL, INC.

GRIFFIN CAR AND TRUCK STORE PROPERTY
GREENFIELD, WISCONSIN

PROJECT NO: J98101	PM: JAH
DRAWN BY: AKW	DATE: 2/26/02
CHECKED BY: JAH	DATE: 3/6/02
APPRVD BY: RWF	DATE: 3/29/02
FILE: J98101-F2	

POST-REMEDIATION SOIL SAMPLE RESULTS DIAGRAM

FIGURE 5

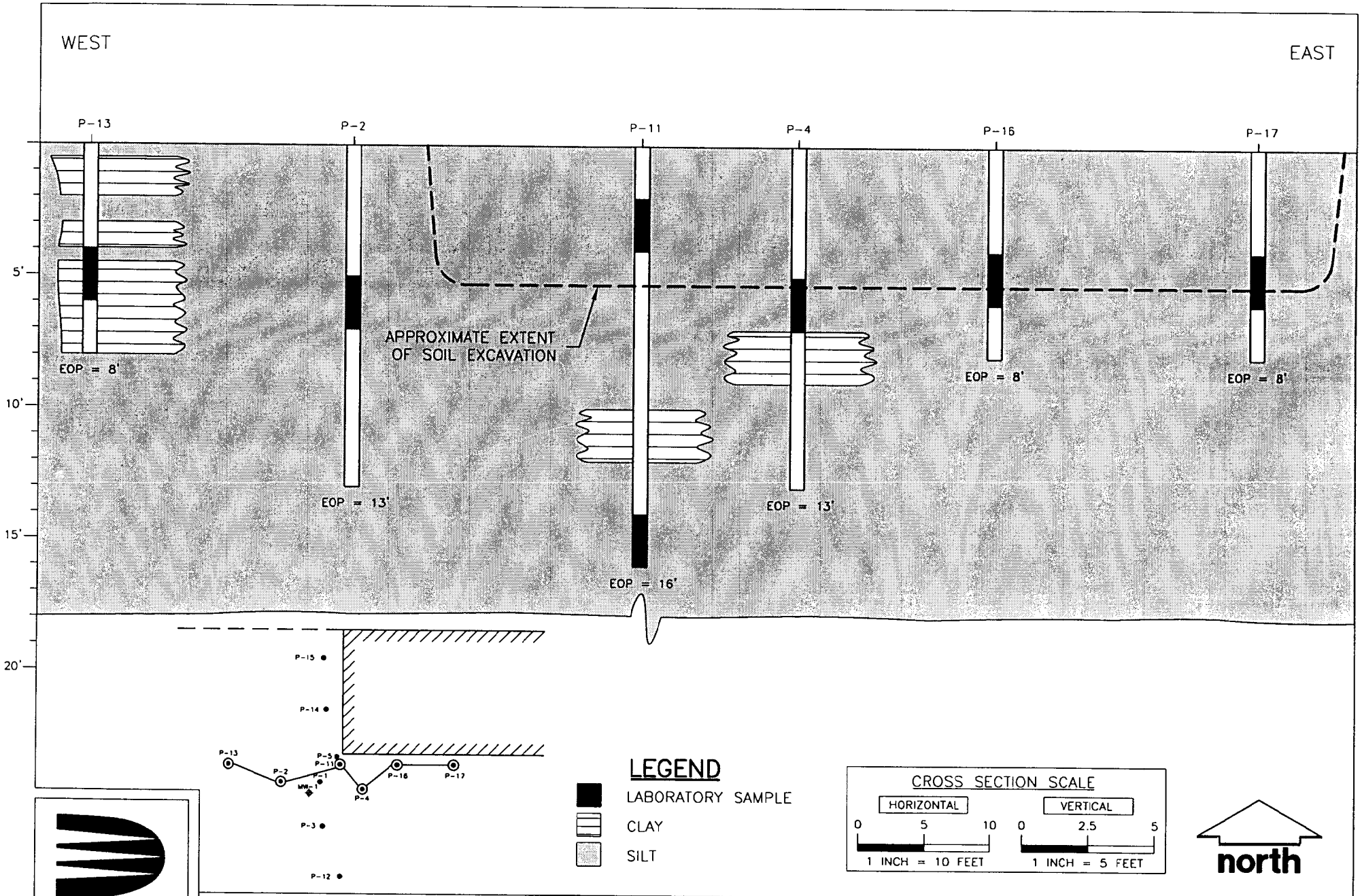

DRAKE ENVIRONMENTAL, INC.

GRIFFIN CAR AND TRUCK STORE PROPERTY
GREENFIELD, WISCONSIN

PROJECT NO: J98101	PM: JAH
DRAWN BY: AKW	DATE: 2/28/02
CHECKED BY: JAH	DATE: 3/6/02
APPRVD BY: RWF	DATE: 3/29/02
FILE: J98101-H2	

WEST-EAST CROSS SECTION DIAGRAM

FIGURE 6

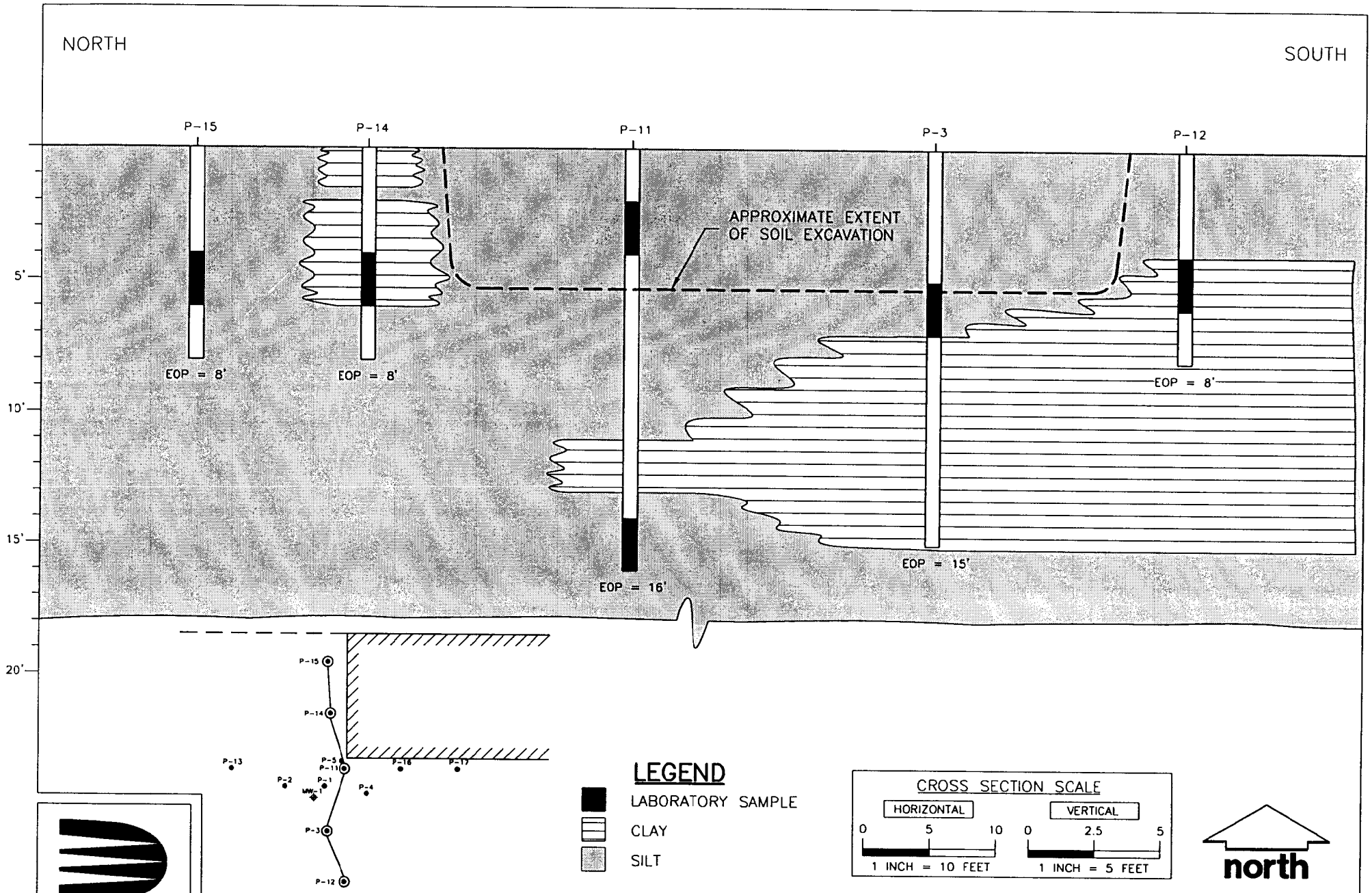

DRAKE ENVIRONMENTAL, INC.

GRIFFIN CAR AND TRUCK STORE PROPERTY
GREENFIELD, WISCONSIN

PROJECT NO: J98101	PM: JAH
DRAWN BY: AKW	DATE: 2/28/02
CHECKED BY: JAH	DATE: 3/6/02
APPRVD BY: RWF	DATE: 3/29/02
FILE: J98101-G2	

NORTH-SOUTH CROSS SECTION DIAGRAM

FIGURE 7

FUTURA IV, LLC

July 28, 2004

To Whom It May Concern:

I believe that, to the best of my knowledge, the legal description for each property that is within, or partially within, the contaminated site boundary is attached to this letter.

Sincerely,

FUTURA IV, LLC

Geoffrey Slomann

Attachment

J98101V

1940 East Main Street • Waukesha, WI 53186
Phone: (262) 542-5781 • Fax: (262) 542-0413