GIS REGISTRY INFORMATION

SITE NAME:	Press Color Inc		
BRRTS #:	02-41-111385	**FID #** (if appropriate):	
COMMERCE #:	53209-3711-15-B		
CLOSURE DATE:	August 29, 2007		
STREET ADDRESS:	2315 W Camden Rd		
CITY:	Glendale		

SOURCE PROPERTY GPS COORDINATES (meters in WTM91 projection):	**X =**	687460		**Y =**	297205	
CONTAMINATED MEDIA:	Groundwater		Soil		Both	X
OFF-SOURCE GW CONTAMINATION >ES:			**Yes**		**No**	X
• **IF YES, STREET ADDRESS:**						
• **GPS COORDINATES** (meters in WTM91 projection):	**X =**			**Y =**		
OFF-SOURCE SOIL CONTAMINATION >Generic or Site-Specific RCL (SSRCL):		**Yes**		**No**	X	
• **IF YES, STREET ADDRESS 1:**						
• **GPS COORDINATES** (meters in WTM91 projection):	**X =**			**Y =**		
CONTAMINATION IN RIGHT OF WAY:		**Yes**		**No**	X	

DOCUMENTS NEEDED

Closure Letter, and any conditional closure letter issued or denial letter issued	X
Copy of any maintenance plan referenced in the final closure letter	
Copy of (soil or land use) deed notice *if any required as a condition of closure*	
Copy of most recent deed, including legal description, for all affected properties	X
Certified survey map or relevant portion of the recorded plat map (*if referenced in the legal description*) for all affected properties	X
County Parcel ID number, *if used for county*, for all affected properties	X
Location Map that outlines all properties within contaminated site boundaries on USGS topographic map or plat map in sufficient detail to permit the parcels to be located easily. If groundwater standards are exceeded, the map must also include the location of all municipal and potable wells within 1200' of the site.	X
Detailed Site Map(s) for all affected properties, showing buildings, roads, property boundaries, contaminant sources, utility lines, monitoring wells and potable wells. This map shall also show the location of all contaminated public streets, highway and railroad rights-of-way in relation to the source property and in relation to the boundaries of groundwater contamination exceeding ch. NR 140 ESs and soil contamination exceeding ch. NR 720 generic or SSRCLs.	X
Tables of Latest Groundwater Analytical Results (no shading or cross-hatching)	X
Tables of Latest Soil Analytical Results (no shading or cross-hatching)	X
Isoconcentration map(s), *if required for site investigation (SI).* The isoconcentration map should have flow direction and extent of groundwater contamination defined. **If not available, include the latest extent of contaminant plume map.**	X
GW: Table of water level elevations, with sampling dates, and free product noted if present	X
GW: Latest groundwater flow direction/monitoring well location map (should be 2 maps if maximum variation in flow direction is greater than 20 degrees)	X
SOIL: Latest horizontal extent of contamination exceeding generic or SSRCLs, with one contour	X
Geologic cross-sections, *if required for SI*	X
RP certified statement that legal descriptions are complete and accurate	X
Copies of off-source notification letters (if applicable)	
Letter informing ROW owner of residual contamination (if applicable) (public, highway or railroad ROW)	

commerce.wi.gov
Wisconsin
Department of Commerce

ENVIRONMENTAL & REGULATORY SERVICES DIVISION
BUREAU OF PECFA
9316 North 107TH Street
Milwaukee, Wisconsin 53224-1121
TDD #: (608) 264-8777
Fax #: (414) 357-4700
Jim Doyle, Governor
Mary P. Burke, Secretary

August 29, 2007

Mr. William Curtin
Press Color Inc.
2315 W. Camden Road
Glendale, WI 53209

RE: **Final Closure**

Commerce # 53209-3711-15-B DNR BRRTS # 02-41-111385
Press Color Inc, 2315 W. Camden Road, Glendale

Dear Mr. Curtin:

The Wisconsin Department of Commerce (Commerce) has received all items required as conditions for closure of the site referenced above. This case is now listed as "closed" on the Commerce database and will be included on the Department of Natural Resources (DNR) Geographic Information System (GIS) Registry of Closed Remediation Sites to address residual contamination. It is in your best interest to keep all documentation related to the environmental activities that were conducted.

If residual contamination is encountered in the future, it must be managed in accordance with all applicable state and federal regulations. If it is determined that any remaining contamination poses a threat, the case may be reopened and further investigation or remediation may be required.

Thank you for your efforts to bring this case to closure. If you have any questions, please contact me in writing at the letterhead address or by telephone at (414) 357-4702.

Sincerely,

Greg Michael
Advanced Hydrogeologist
Site Review Section

cc: STS Consultants Ltd.

Stock No. 11063

REEL 3016 IMAG 1320

WBA 233 (2 10 92)

©Wisconsin Bankers Association 1992

THIS SPACE RESERVED FOR RECORDING DATA

6755048

REGISTER'S OFFICE
Milwaukee County, WI } SS
RECORDED AT 2:25 PM
APR 20 1993
REEL 3016 IMAGE 1320
REGISTER OF DEEDS

SATISFACTION OF REAL ESTATE MORTGAGE — BY LENDER

The undersigned Lender certifies that the following is fully paid and satisfied:

Mortgage executed by William J. Curtin

to Lender and recorded in the office of the Register of Deeds of Milwaukee County, Wis., as Doc. No. 5792481, (Records) in Vol. 1731 of (Mortg's), on page 1213-1214 incl., covering the real estate described below:

RETURN TO:
Milwaukee Western Bank
6001 West Capitol Drive
Milwaukee, WI 53216

Tax Key #160-0007

Lot 7 in Glendale Heavy Industrial Park, being a subdivision of part of the Northwest 1/4 of Section 30 in Township 8 North, Range 22 East, in the City of Glendale, Milwaukee County, Wisconsin.

6755048
RECORD 10.00

☐ If checked here, description continues or appears on attached sheet.

Dated April 13, 1993

Milwaukee Western Bank
NAME OF LENDER

By [signature]

Title Assistant Vice President

* Dean L. Niemuth, Sr.

Attest [signature]

Title Assistant Vice President

* Frank Arnold

This instrument was drafted by:

Elizabeth A. Ulrich
(TYPE OR PRINT)

*Type or print name signed above.

STATE OF WISCONSIN

County of MILWAUKEE

This instrument was acknowledged before me

on April 13, 1993

by Dean L. Niemuth, Sr. & Frank Arnold
(Names of person(s))

as Assistant Vice Presidents
(Type of authority, e.g., officer, trustee, etc. if any)

of Milwaukee Western Bank
(Name of party on behalf of whom instrument was executed)

[signature]
Lynn L. Glaser

Notary Public Milwaukee County, Wis.
My Commission (Expires/Is) 5/30/93

PREPARED FOR Lon Olson

DESCRIPTION OF PROPERTY Lot 7 in Glendale Heavy Industrial Park, a subdivision located in the Northwest 1/4 of Section 30, Town 8 North, Range 22 East, in the City of Glendale, Milwaukee County, Wisconsin.

#1239-7

FIG 7 SITE MAP OF FACILITY AFTER 15 MPs IN PLACE

2315 W. CAMDEN ROAD

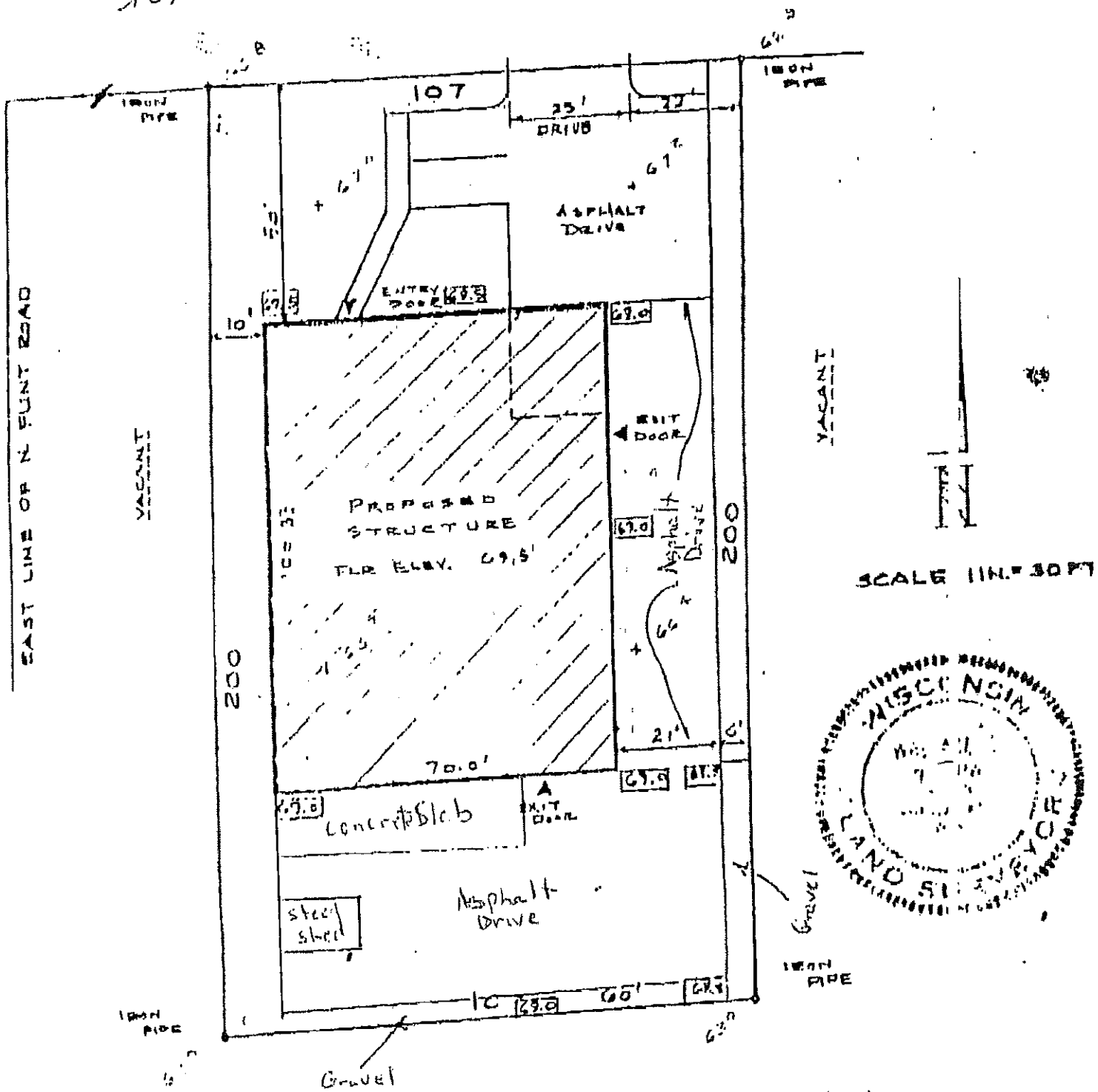

STATE OF WISCONSIN

Parcel Identification Number

Taxkey # 1600007

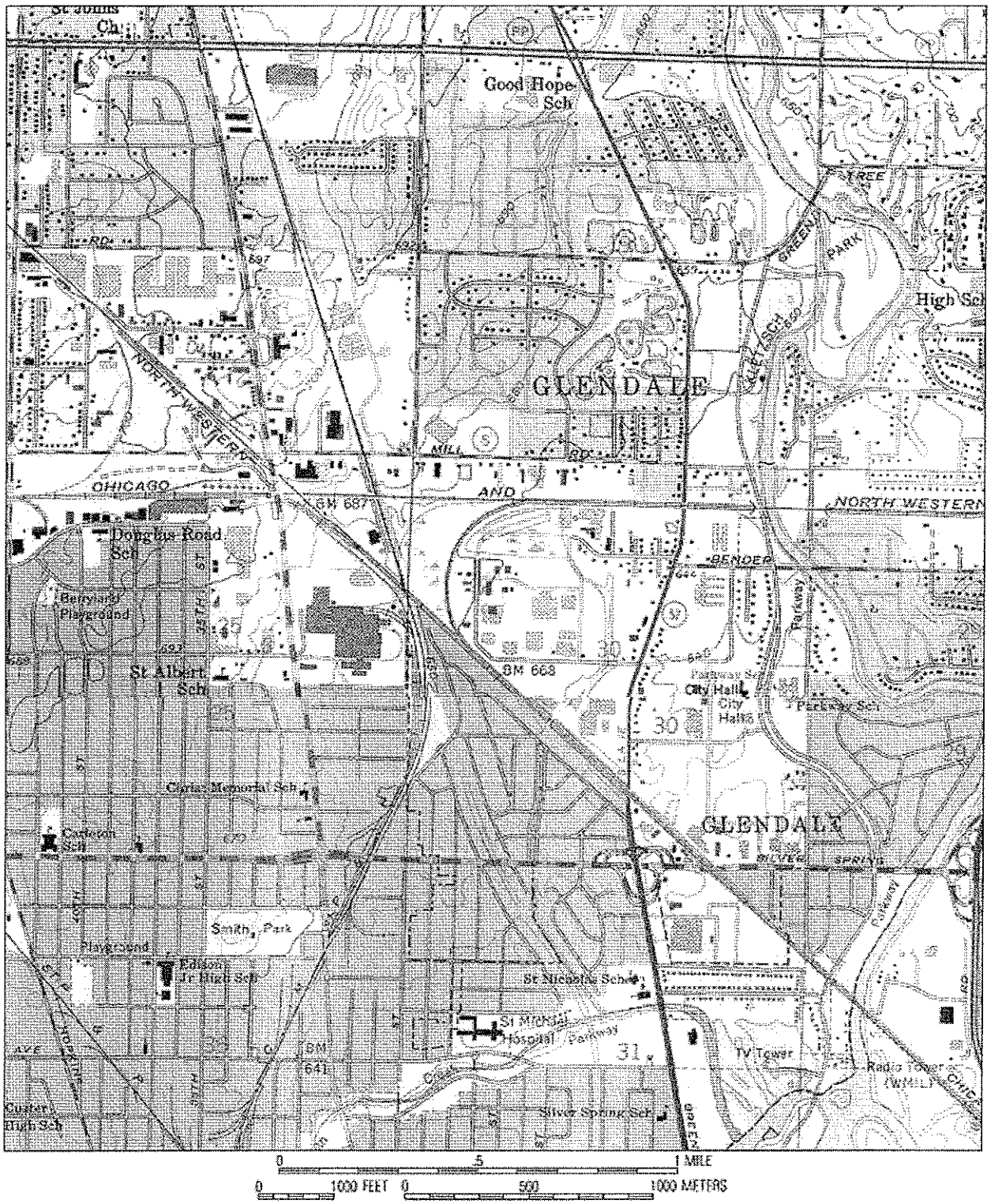

Map created with TOPO!® ©2003 National Geographic (www.nationalgeographic.com/topo)

STS Consultants
11425 W. Lake Park Dr.
Milwaukee, WI 53224
414--359--3030
www.stsconsultants.com
Copyright©2007, By: STS Consultants, Ltd.

SITE LOCATION MAP
PRESS COLOR, INC.
2315 W. CAMDEN RD.
GLENDALE, WI

Drawn:	DMV	5/29/2007
Checked:	KLB	5/30/2007
Approved:	KLB	5/30/2007
PROJECT NUMBER	586608WC	
FIGURE NUMBER	1	

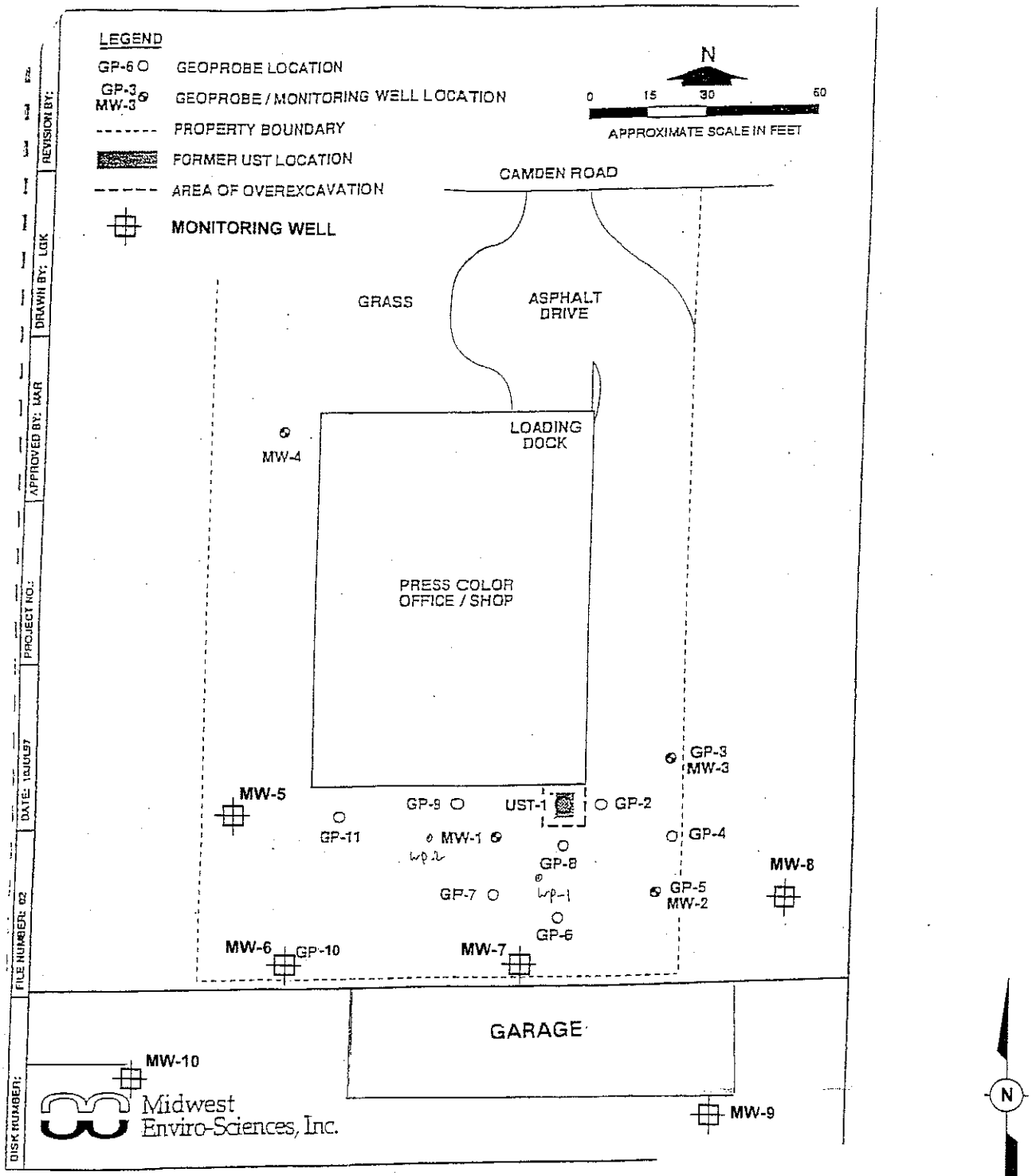

Figure obtained and modified from the report Environmental Investigation Report for the Press Color, Inc. Site, 2315 West Camden Road, Glendale, Wisconsin dated October 10, 1997, by Midwest Enviro-Sciences, Inc.

STS Consultants
11425 W. Lake Park Dr.
Milwaukee, WI 53224
414--359--3030
www.stsconsultants.com
Copyright©2004, By: STS Consultants, Ltd.

SITE DIAGRAM
PRESS COLOR SITE
2315 W. CAMDEN RD.
GLENDALE, WISCONSIN

Drawn:	BJB	4/27/2006
Checked:	BJB	4/27/2006
Approved:	TWK	4/27/2006
PROJECT NUMBER	5-86608WC	
FIGURE NUMBER	1	

Table 1
Soil Sample Analytical Results
Press Color
Glendale, Wisconsin
STS Project No. 5-86608WC

Parameter	NR 720 RCL Ground Water Path	MW-5 2'-4' 8/21/2002	MW-5 4'-6' 8/21/2002	MW-6 2'-4' 8/21/2002	MW-6 4'-6' 8/21/2002	MW-7 2'-4' 8/21/2002	MW-7 4'-6' 8/21/2002	MW-8 2'-4' 8/21/2002	MW-8 4'-6' 8/21/2002	MW-9 4'-6.7' 3/2/2006	MW-9 6.7-8' 3/2/2006	MW-10 2.5-5' 3/2/2006	MW-10 5-7' 3/2/2006
PID Result		0.0	0.0	0.0	131.8	440.6	98.4	0.0	0.0	0.0	0.0	0.0	0.0
GRO (mg/kg)	**100**	<10	<10	<10	**120**	**430**	**150**	<10	<10	<3.3	<3.2	<3.2	<2.9
PVOCs (ug/kg)													
Benzene	**5.5**	<25	<25	<25	**190**	**8,200**	**1,700**	**44**	<25	<27	<28	<26	<26
Ethylbenzene	**2,900**	<25	<25	<25	**3,800**	**5,400**	**4,700**	<25	<25	<27	<28	<26	<26
Toluene	**1,500**	<25	<25	<25	400	**2,600**	700	<25	<25	<27	<28	<26	<26
Xylenes-Total	**4,100**	<75	<75	<75	**7,000**	**38,000**	**13,000**	<75	<75	<81	<84	<79	<78
Methyl-Tert-Butyl Ether	--	<25	<25	<25	<25	<250	<25	<25	<25	<27	<28	<26	<26
1,2,4-Trimethylbenzene	--	<25	<25	33	16,000	9,500	18,000	27	<25	<27	<28	<26	<26
1,3,5-Trimethylbenzene	--	<25	<25	25 J	2,200	2,900	5,400	<25	<25	<27	<28	<26	<26
Total Solids	--	86.2	83.6	89.0	85.1	89.3	84.0	87.2	85.3	82.6	86.5	82.4	88.7

NOTES:
1. RCL - Residual Contaminant Level
2. GRO - Gasoline Range Organics
3. PVOCs - Petroleum Volatile Organic Compounds
4. PID - Photoionization Detector
5. Bold indicates concentration exceeds NR 720 RCL.
6. mg/kg - milligrams per kilogram.
7. µg/kg - micrograms per kilogram.
8. J - Analyte detected between the Limit of Detection and the Limit of Quantitation.
9. NA - Not Available.

Table 1
Soil Sample Analytical Results
Press Color
Glendale, Wisconsin
STS Project No. 5-86608WC

Parameter	NR 720 RCL Ground Water Path	UST-1 1/22/1997	GP-2 6'-8' 6/24/1997	GP-3 3'-5' 6/24/1997	GP-3 9'-11' 6/24/1997	GP-4 5'-7' 6/24/1997	GP-5 5'-7' 6/24/1997	GP-5 9'-11' 6/24/1997	GP-6 5'-7' 6/24/1997	GP-7 5'-7' 6/24/1997	GP-8 5'-7' 6/24/1997	GP-9 5'-7' 6/24/1997	GP-10 7.5' 8/4/1997	GP-11 7.5' 8/4/1997	GP-11 10' 8/4/1997	GP-12 7.5' 8/4/1997
PID Result		NA	NA	NA	NA	NA	NA	NA	NA	NA	NA	NA	NA	NA	NA	NA
GRO (mg/kg)	**100**	**2,000**	**2,500**	<6.0	<5.7	18	**150**	<6.0	<6.3	**2,600**	**1,300**	**8,300**	14	<6.2	**710**	<6.0
PVOCs (ug/kg)																
Benzene	**5.5**	**160**	**1,700**	<25	<25	<25	**2,000**	<25	**130**	**31,000**	<25	**100,000**	**280**	**160**	**2,200**	<25
Ethylbenzene	**2,900**	2,600	**40,000**	<25	<25	<25	**3,500**	<25	<25	**51,000**	**8,800**	**160,000**	41	190	**11,000**	<25
Toluene	**1,500**	**12,000**	<1,300	<25	<25	<25	<25	<25	<25	**160,000**	**1,800**	**130,000**	<25	<25	1,400	<25
Xylenes-Total	**4,100**	**55,000**	**130,000**	<25	<25	370	**10,000**	<25	380	**270,000**	**11,000**	**780,000**	610	940	**42,000**	51
Methyl-Tert-Butyl Ether	--	<650	<1,300	<25	<25	1,300	<25	<25	<25	59,000	33,000	120,000	1,100	310	21,000	<25
1,2,4-Trimethylbenzene	--	36,000	130,000	<25	<25	<25	7,500	<25	140	100,000	61,000	470,000	880	68	29,000	<25
1,3,5-Trimethylbenzene	--	12,000	40,000	<25	<25	71	1,600	<25	38	33,000	20,000	160,000	100	160	10,000	<25
Total Solids	--	77	77	84	87	84	79	84	80	78	82	83	80	81	87	84

NOTES:
1. RCL - Residual Contaminant Level
2. GRO - Gasoline Range Organics
3. PVOCs - Petroleum Volatile Organic Compounds
4. PID - Photoionization Detector
5. Bold inidcates concentration exceeds NR 720 RCL.
6. mg/kg - milligrams per kilogram.
7. µg/kg - micrograms per kilogram.
8. J - Analyte detected between the Limit of Detection and the Limit of Quantitation.
9. NA - Not Available.

Table 3
Groundwater Sample Analytical Results
Press Color UST System
STS Project 5-86608WC

Well Location	Sample Date	Benzene (ug/L)	Ethylbenzene (ug/L)	Toluene (ug/L)	Xylene Totals (ug/L)	Methyl-tert-butyl ether (ug/L)	TMB (total) (ug/L)	Temperature	pH	Conductivity	Dissolved Oxygen
MW-6											
	8/27/2002	**420**	760	31 J	*1,300*	<10	**1,520**	---	---	---	---
	11/26/2002	**220**	*440*	14	534.5 Q	6.8	**854**	10.2	6.93	800	3.79
	6/6/2003	**490**	*680*	66	976.6 Q	*24*	**1,480**	12.6	6.73	700	2.8
	3/7/2006	**240**	*230*	4.4	75	7.5	*130*	---	---	---	---
	6/7/2006	**400**	*480*	37	535.6	4.2	**704**	17.1	6.78	1931	2.01
	9/14/2006	**340**	*290*	24	294.8	2.5	**216**	17.3	6.93	1660	1.29
	12/4/2006	**180**	*280*	16	266.2	3.7	**482**	9.1	7.16	1390	1.42
MW-7											
	8/27/2002	**490**	27	28	170	<4.9	38 J	---	---	---	---
	11/26/2002	**1,400**	*140*	24	52.8 Q	<4.3	40 Q	10.9	7.11	1100	1.76
	6/6/2003	**1,900**	*210*	34	273	10 Q	*202*	12.5	6.89	1300	3.48
	3/7/2006	**2,000**	*190*	41	250	10 Q	*102* Q	---	---	---	---
	6/7/2006	**2,200/2,200**	*390/370*	54/53	385/373	<7.2/<7.2	*163/152*	18.3	6.85	3570	1.69
	9/14/2006	**1800/1800**	*160/150*	33/33	96.6/93.2	<7.2/<3.6	*55/48*	17.4	7.02	3560	1.22
	12/4/2006	**1400/1500**	*170/180*	24/26	94.3/99	<3.6/<3.6	*60/67*	9.7	7.31	3870	2.34
MW-8											
	8/27/2002	<0.43	<0.49	<0.63	<1.5	<0.49	<1.14	---	---	---	---
	11/26/2002	<0.45	<0.82	<0.68	<2.47	<0.43	<1.86	10.7	7.31	600	2.38
	6/6/2003	<0.30	<0.60	<0.58	<1.84	<0.58	<1.18	13.8	6.68	500	2.68
	3/7/2006	<0.14	<0.40	<0.36	<0.110	<0.36	<0.79	---	---	---	---
	6/7/2006	<0.14	<0.40	<0.36	<1.10	<0.36	<0.79	16.5	6.84	2310	1.75
MW-9											
	3/7/2006	<0.21	<0.40	<0.36	<0.110	<0.36	<0.79	---	---	---	---
	6/7/2006	<0.14	<0.40	<0.36	<1.10	<0.36	<0.79	18.9	6.96	1109	2.23
MW-10											
	3/7/2006	<0.21/<0.14	<0.40/<0.40	<0.36/<0.36	<0.110/<0.110	<0.36/<0.36	<0.79/<0.79	---	---	---	---
	6/7/2006	<0.14	<0.40	<0.36	<1.10	<0.36	<0.79	21.5	6.77	2220	2.25
PAL[A]		0.5	140	200	1,000	12	96*				
ES[B]		5	700	1,000	10,000	60	480*				

Notes:

ug/L = micrograms per liter

TMB - Trimethylbenzenes (1,2,4-Trimethylbenzene + 1,3,5-Trimethylbenzene)

PAL - Preventive Action Limit, Wisconsin Administrative Code NR 140.10 Table 1, February 2004. Exceedances are *underlined and italicized*.

ES - Enforcement Standard, Wisconsin Administrative Code NR 140.10 Table 1, February 2004. Exceedances are shown in **bold**.

J - Concentration detected was equal to or greater than the method detection limit but less than the reporting limit.

Q - The analyte was detected between the Limit of Detection (LOD) and the Limit of Quantitation (LOQ).

Duplicate sample results are shown where available.

Table 3
Groundwater Sample Analytical Results
Press Color UST System
STS Project 5-86608WC

Well Location	Sample Date	Benzene (ug/L)	Ethylbenzene (ug/L)	Toluene (ug/L)	Xylene Totals (ug/L)	Methyl-tert-butyl ether (ug/L)	TMB (total) (ug/L)	Temperature	pH	Conductivity	Dissolved Oxygen
MW-1											
	7/1/1997	**1300**	*380*	*520*	*2,400*	**62**	**760**	---	---	---	---
	12/21/2000	**358**	114	106	211	**63**	43	6.1	6.92	1401	0.92
	5/9/2001	**443/480**	*171/189*	42/47	217/214	*39/47*	58 [13]/53.9	12.9	7.07	1530	---
	8/27/2002	**480/520**	84/100	31/33	120/140	<4.9/<4.9	33 J/38 J	---	---	---	---
	11/26/2002	**470/460**	91/93	27/24	165.3 Q/175.1 Q	5.6 Q/*13*	76 Q/83	10.9	6.84	1000	1.67
	6/6/2003	**430/380**	*140*/110	45/37	231/176	*23/21*	61/44.9	13.5	6.9	1200	1.93
	3/7/2006	**590**	*140*	34	258.2	*23*	75	---	---	---	---
	6/7/2006	**460**	94	26	185.6	*4.9*	44.5	17.2	6.96	3240	1.98
	9/14/2006	**530**	54	24	115.7	*5.2*	15.4	20.2	7.2	3330	1.54
	12/4/2006	**500**	80	25	176	*5.7*	39.1	9.8	7.68	3190	2.12
MW-2											
	7/1/1997	**610**	27	16	320	<0.20	*122*	---	---	---	---
	12/21/2000	**313**	18 [13]	<12	51 [13]	*24* [13]	<52	7.3	6.86	1407	0.78
	5/9/2001	**295**	65	3.7	62	5.9	42.56 [13]	11.8	7.13	310	---
	8/27/2002	**310**	10 J	7.1 J	39 J	<4.9	30 J	---	---	---	---
	11/26/2002	**140**	1.6 Q	2.7	<11.77	1.3 Q	2.76 Q	10.6	7.47	900	1.80
	6/6/2003	**230**	16	2.3	<8.54	6.6	4.13 Q	12.9	6.77	1500	1.91
	3/7/2006	**150**	6.9	1.2	2.7	2.4	0.46 Q	---	---	---	---
	6/7/2006	**120**	2.6	1.5	3.2	0.59	<0.79	17.8	7.05	2630	1.95
	9/14/2006	**97**	0.7	1.3	3.5	0.89	<0.79	19.1	7.18	2460	1.76
	12/4/2006	**87**	1.3	1.3	7.3	0.73	1.82	9.2	7.56	1920	1.58
MW-3											
	7/1/1997	<0.50	<0.50	<0.50	1.3	<0.20	<2.0	---	---	---	---
	12/21/2000	<0.5	<0.6	<0.6	<1.7	<0.92	<2.6	6.5	6.93	2090	0.94
	5/9/2001	<0.21	<0.23	<0.22	<0.44	<0.091	<0.44	11.7	7.21	200	---
	8/27/2002	<0.43	<0.49	<0.63	2.6 J	<0.49	<1.29 J	---	---	---	---
	11/26/2002	<0.45	<0.82	<0.68	<2.47	<0.43	<1.86	11.2	6.89	1100	1.54
	3/7/2006	<0.14	<0.40	<0.36	<0.110	<0.36	<0.79	---	---	---	---
	6/7/2006	<0.14	<0.40	<0.36	<1.10	<0.36	<0.79	16.7	6.69	2290	2.02
MW-4											
	9/2/1997	<0.50	<0.50	<0.50	<0.50	<0.20	<2.0	---	---	---	---
	12/21/2000	<0.5	<0.6	<0.6	<1.7	<0.92	<2.6	7.1	6.92	662	1.84
	5/9/2001	<0.21	<0.23	<0.22	<0.44	<0.091	<0.44	11.1	7.15	780	---
	8/27/2002	<0.43	<0.49	<0.63	<1.5	<0.49	<1.14	---	---	---	---
	11/26/2002	<0.45	<0.82	<0.68	<2.47	<0.43	<1.86	11.5	6.71	500	1.19
	3/7/2006	<0.14	<0.40	<0.36	<0.110	<0.36	<0.79	---	---	---	---
	6/7/2006	<0.14	<0.40	<0.36	<1.10	<0.36	<0.79	15.8	6.97	1119	2.54
MW-5											
	8/27/2002	<0.43	<0.49	<0.63	<1.5	<0.49	<1.14	---	---	---	---
	11/26/2002	<0.45	<0.82	<0.68	<2.47	<0.43	<1.86	10.5	6.96	1000	1.49
	6/6/2003	<0.30	<0.60	<0.58	<1.84	1.4 Q	<1.18	11.5	6.92	900	2.98
	3/7/2006	<0.14	<0.40	<0.36	<0.110	0.66 Q	<0.79	---	---	---	---
	6/7/2006	<0.14	<0.40	<0.36	<1.10	<0.36	<0.79	15.5	6.83	1788	2.06

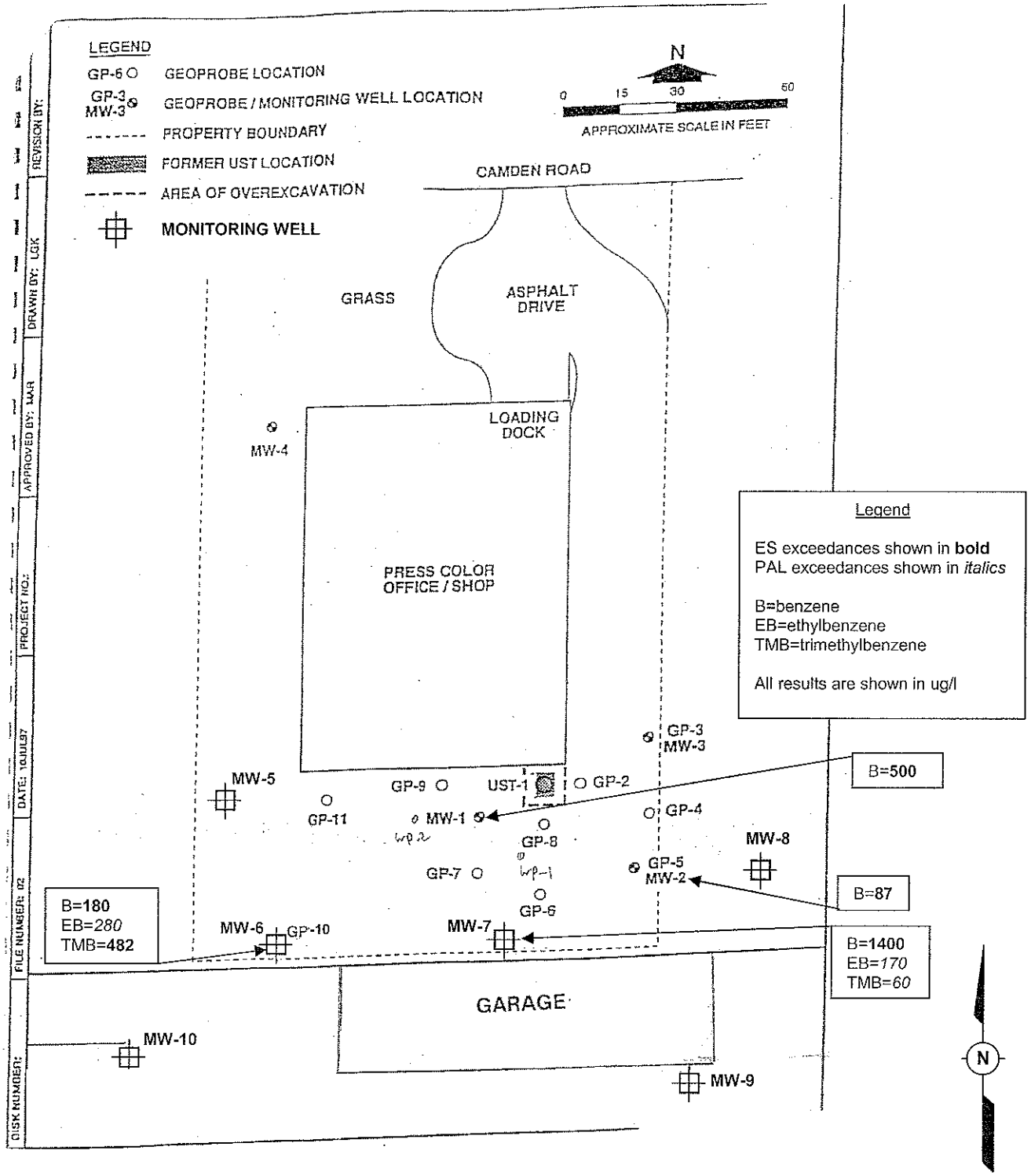

Figure obtained and modified from the report Environmental Investigation Report for the Press Color, Inc. Site, 2315 West Camden Road, Glendale, Wisconsin dated October 10, 1997, by Midwest Enviro-Sciences, Inc.

STS Consultants
11425 W. Lake Park Dr.
Milwaukee, WI 53224
414--359--3030
www.stsconsultants.com
Copyright©2004, By: STS Consultants, Ltd.

SUMMARY OF GROUNDWATER QUALITY EXCEEDANCES (6/06 – 12/06)
PRESS COLOR SITE
2315 W. CAMDEN RD.
GLENDALE, WISCONSIN

Drawn:	DMV 4/30/07
Checked:	DMV 4/30/07
Approved:	KLB 4/30/07
PROJECT NUMBER	5-86608WC
FIGURE NUMBER	3

Table 2
Groundwater Elevations
Press Color
Glendale, Wisconsin
STS Project No. 86608WB

Well No.	Ground Surface [2]	Top of PVC [2]	Date: 12/21/00		Date: 5/9/01		Date: 8/27/02		Date: 11/26/02		Date: 6/6/03		Date: 3/7/06		Date: 6/7/06		Date: 9/14/06		Date: 12/4/06	
			Depth to Water [1]	Water Table Elevation [2]	Depth to Water [1]	Water Table Elevation [2]	Depth to Water [1]	Water Table Elevation [2]	Depth to Water [1]	Water Table Elevation [2]	Depth to Water [1]	Water Table Elevation [2]	Depth to Water [1]	Water Table Elevation [2]	Depth to Water [1]	Water Table Elevation [2]	Depth to Water [1]	Water Table Elevation [2]	Depth to Water [1]	Water Table Elevation [2]
MW-1	99.68	99.49	7.61	91.88	7.23	92.26	7.85	91.64	7.23	92.26	8.13	91.36	7.15	92.34	6.84	92.65	7.27	92.22	6.37	93.12
MW-2	99.35	99.13	7.22	91.91	6.07	93.06	5.75	93.38	7.00	92.13	5.76	93.37	6.76	92.37	6.34	92.79	6.23	92.90	5.59	93.54
MW-3	99.23	98.94	7.20	91.74	6.10	92.84	6.10	92.84	6.91	92.03	6.32	92.62	6.53	92.41	6.46	92.48	NA	NA	NA	NA
MW-4	99.55	99.12	7.49	91.63	6.89	92.23	6.90	92.22	7.26	91.86	6.84	92.28	7.01	92.11	6.89	92.23	NA	NA	NA	NA
MW-5	99.58	99.25	--	--	--	--	6.10	93.15	7.70	91.55	6.95	92.30	6.45	92.80	7.24	92.01	NA	NA	NA	NA
MW-6	99.31	98.98	--	--	--	--	6.32	92.66	7.07	91.91	6.53	92.45	6.40	92.58	6.91	92.07	7.09	91.89	5.00	93.98
MW-7	99.43	98.85	--	--	--	--	5.72	93.13	6.76	92.09	5.95	92.90	6.53	92.32	5.85	93.00	6.30	92.55	5.48	93.37
MW-8	99.38	99.02	--	--	--	--	5.25	93.77	6.63	92.39	6.42	92.60	6.52	92.50	6.10	92.92	NA	NA	NA	NA
MW-9	96.64	96.33	--	--	--	--	--	--	--	--	--	--	3.56	92.77	3.76	92.57	NA	NA	NA	NA
MW-10	94.97	94.50	--	--	--	--	--	--	--	--	--	--	2.15	92.35	2.70	91.80	NA	NA	NA	NA

Notes:
[1] Measured in feet below top of PVC.
[2] Measured in feet, referenced to site datum

(Benchmark = west corner of concrete slab under garage door near southwest corner of building; benchmark elevation =

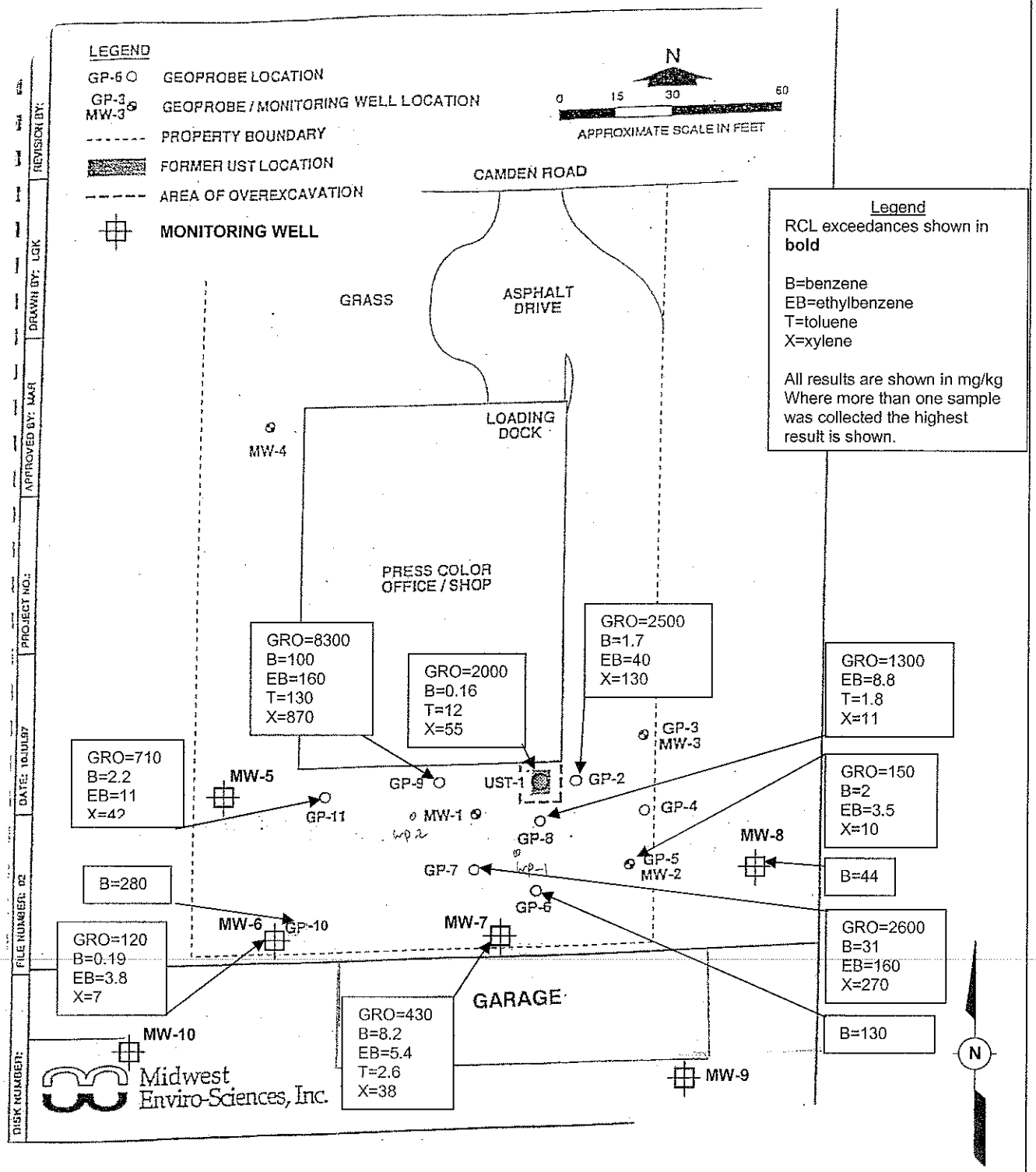

Figure obtained and modified from the report Environmental Investigation Report for the Press Color, Inc. Site, 2315 West Camden Road, Glendale, Wisconsin dated October 10, 1997, by Midwest Enviro-Sciences, Inc.

STS Consultants
11425 W. Lake Park Dr.
Milwaukee, WI 53224
414--359--3030
www.stsconsultants.com
Copyright©2004, By: STS Consultants, Ltd.

SUMMARY OF SOIL GENERIC RCL EXCEEDANCES
PRESS COLOR SITE
2315 W. CAMDEN RD.
GLENDALE, WISCONSIN

Drawn:	DMV	5/30/07
Checked:	DMV	5/30/07
Approved:	KLB	5/30/07
PROJECT NUMBER	5-86608WC	
FIGURE NUMBER	4	

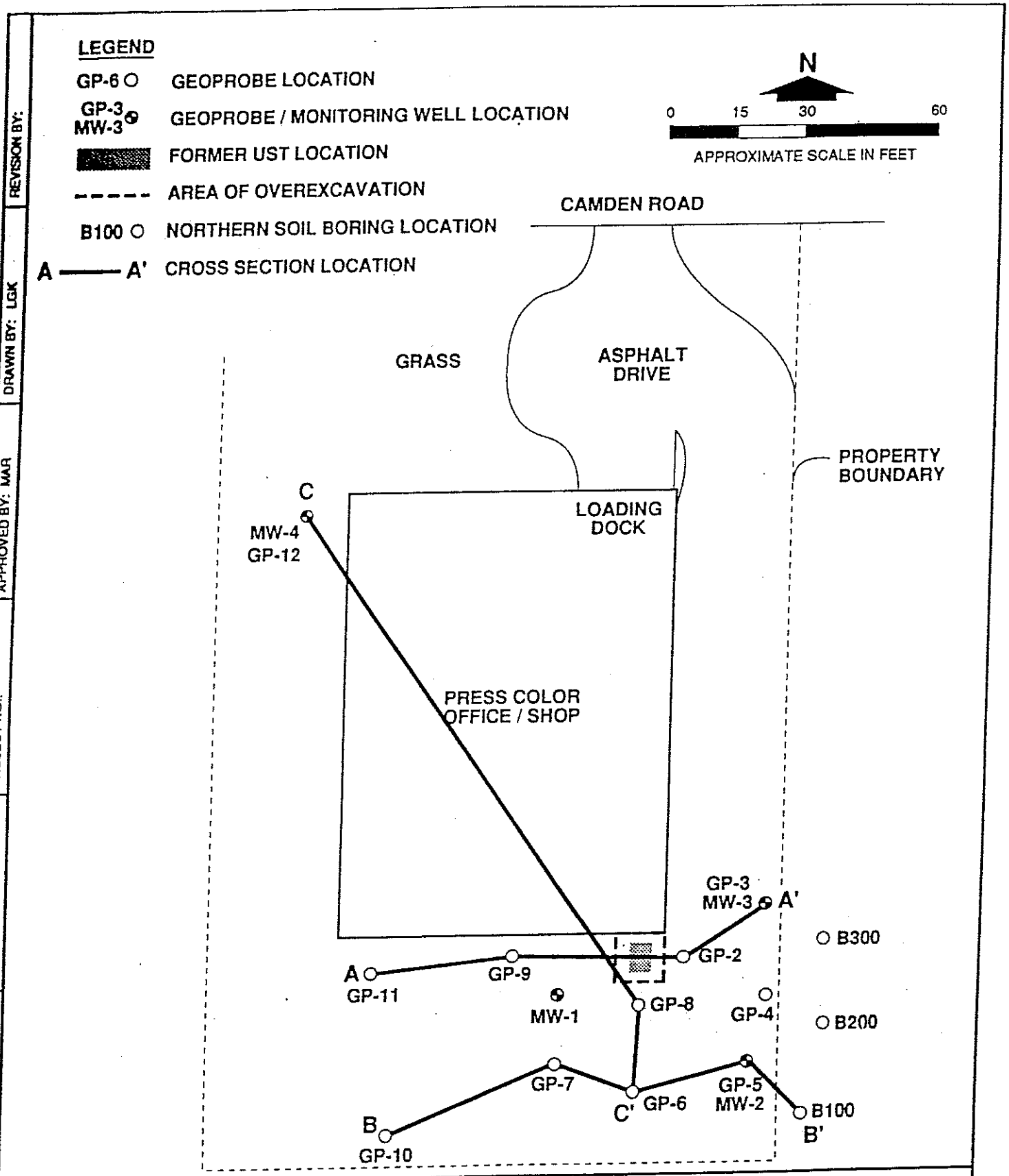

REVISION BY:
DRAWN BY: LGK
APPROVED BY: MAR
PROJECT NO.:
DATE: 22SEP97
FILE NUMBER: 05
DISK NUMBER:

Midwest Enviro-Sciences, Inc.

FIGURE 3
CROSS SECTION LOCATION MAP
PRESS COLOR
2315 WEST CAMDEN ROAD
GLENDALE, WISCONSIN

DATE: 26SEP97	PROJECT NO.:	APPROVED BY: MAR	DRAWN BY: LGK	REVISION BY:

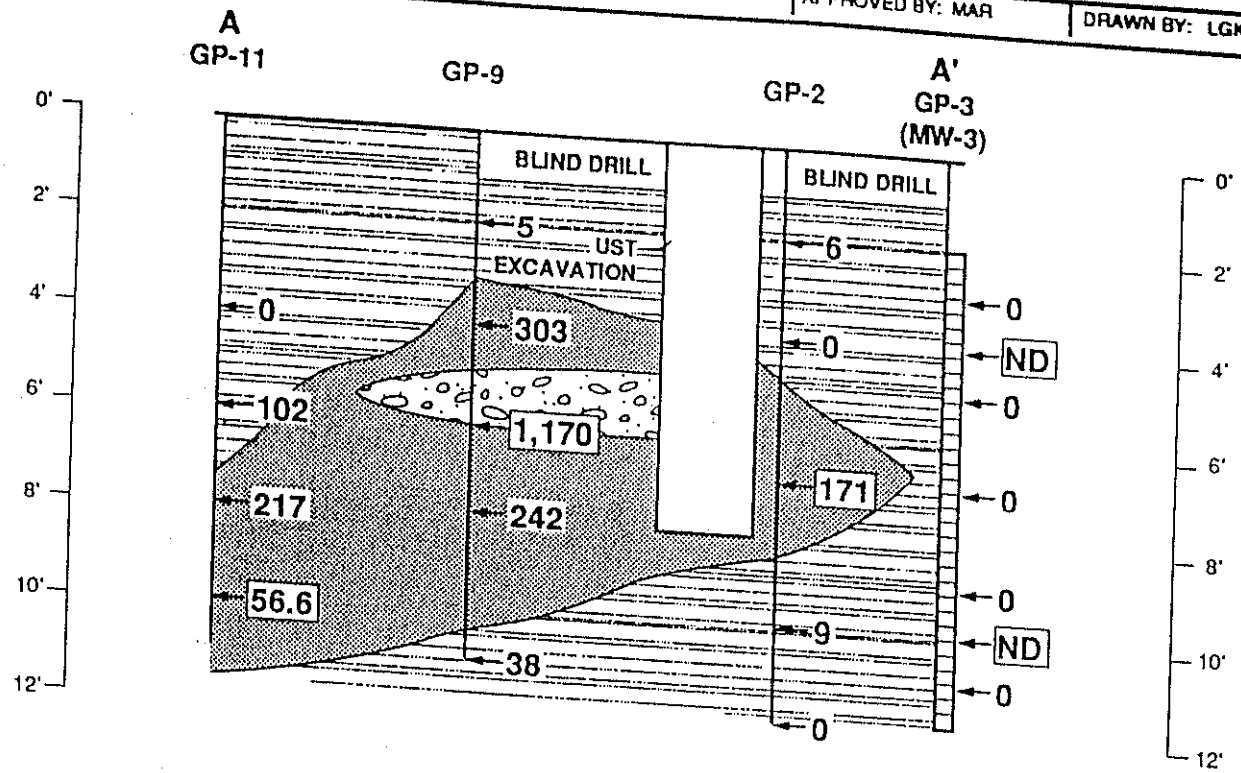

LEGEND

- BROWN/GREY SILTY CLAY
- SILTY SAND
- EXTENT OF SOIL CONTAMINATION
- GEOPROBE BORING LOCATION
- WELL SCREEN INTERVAL

← 9 OVM METER READING; CONCENTRATION IN PARTS PER MILLION INSTRUMENT UNITS

56.6 TOTAL BTEX CONCENTRATION IN MILLIGRAMS PER KILOGRAM (mg/kg)

ND BTEX NOT DETECTED

HORIZONTAL SCALE 1" = 20'
VERTICAL SCALE 1" = 5'
VERTICAL EXAGGERATION = 4X

Midwest Enviro-Sciences, Inc.

FIGURE 4
GEOLOGIC CROSS SECTION FROM A TO A'
PRESS COLOR
2315 WEST CAMDEN ROAD
GLENDALE, WISCONSIN

DISK NUMBER:	FILE NUMBER: 10	DATE: 26SEP97	PROJECT NO.:	APPROVED BY: MAR	DRAWN BY: LGK	REVISION BY:

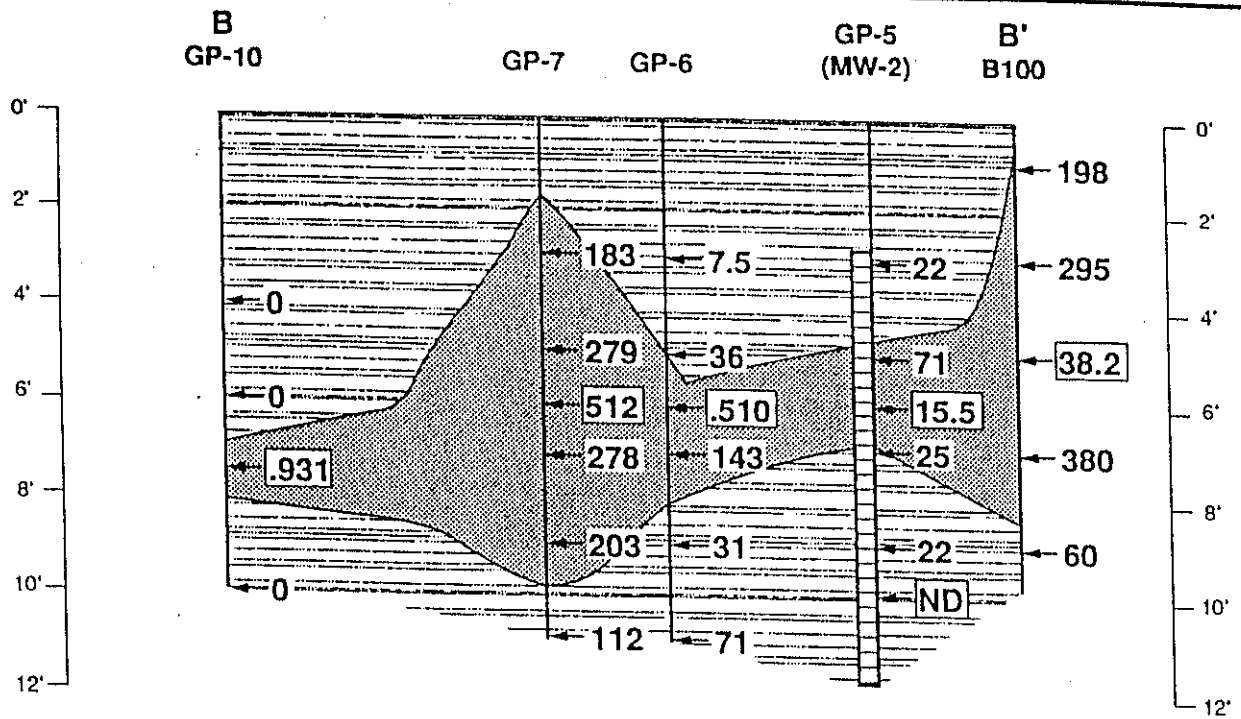

LEGEND

BROWN/GREY SILTY CLAY

EXTENT OF SOIL CONTAMINATION

GEOPROBE BORING LOCATION

WELL SCREEN INTERVAL

← 183 OVM METER READING; CONCENTRATION IN PARTS PER MILLION INSTRUMENT UNITS

512 TOTAL BTEX CONCENTRATION IN MILLIGRAMS PER KILOGRAM (mg/kg)

ND BTEX NOT DETECTED

HORIZONTAL SCALE 1" = 20'
VERTICAL SCALE 1" = 5'
VERTICAL EXAGGERATION = 4X

Midwest Enviro-Sciences, Inc.

FIGURE 5
GEOLOGIC CROSS SECTION FROM B TO B'
PRESS COLOR
2315 WEST CAMDEN ROAD
GLENDALE, WISCONSIN

DISK NUMBER:	FILE NUMBER: 11	DATE: 26SEP97	PROJECT NO.:	APPROVED BY: MAR	DRAWN BY: LGK	REVISION BY:

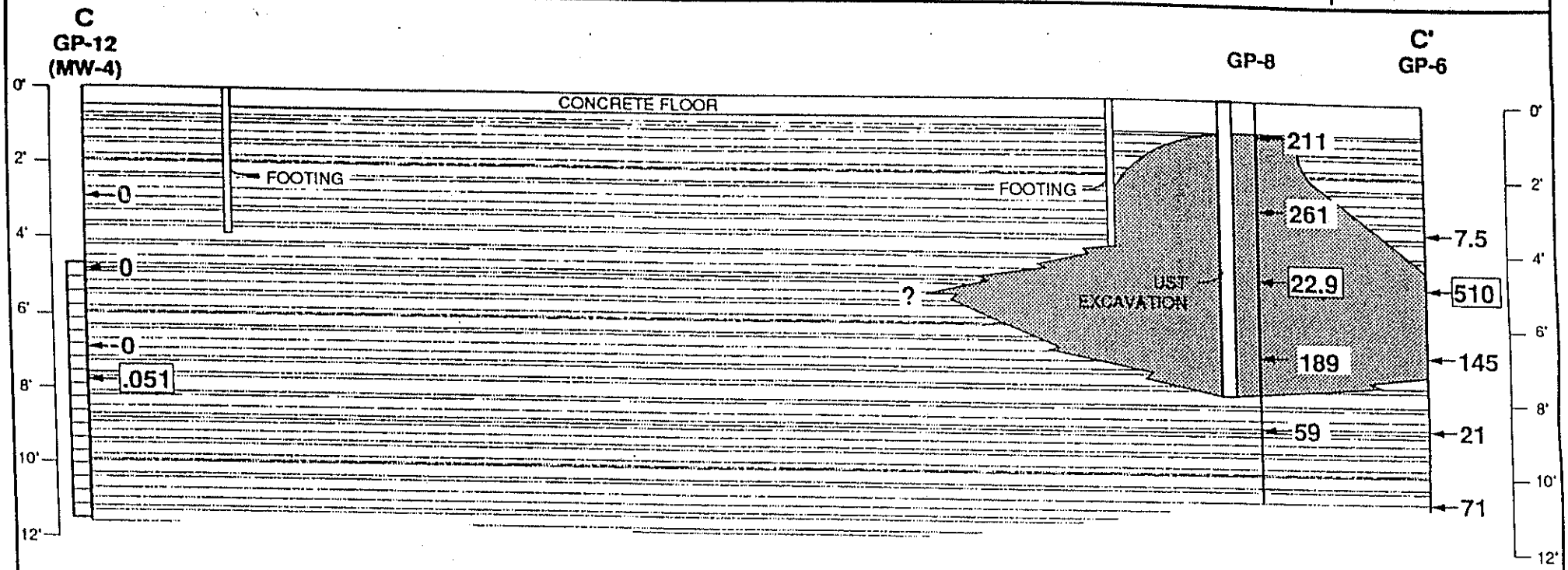

LEGEND

- BROWN/GREY SILTY CLAY
- EXTENT OF SOIL CONTAMINATION
- GEOPROBE BORING LOCATION
- WELL SCREEN INTERVAL

← 211 OVM METER READING; CONCENTRATION IN PARTS PER MILLION INSTRUMENT UNITS

22.9 TOTAL BTEX CONCENTRATION IN MILLIGRAMS PER KILOGRAM (mg/kg)

HORIZONTAL SCALE 1" = 20'
VERTICAL SCALE 1" = 5'
VERTICAL EXAGGERATION = 4X

Midwest Enviro-Sciences, Inc.

FIGURE 6
GEOLOGIC CROSS SECTION FROM C TO C'

PRESS COLOR
2315 WEST CAMDEN ROAD
GLENDALE, WISCONSIN

Responsible Party Certification

Site Name:	Press Color Inc.
Site Address:	2315 W. Camden Road Glendale, WI 53209
Responsible Party:	Press Color Inc.
RP Address:	2315 W. Camden Road Glendale, WI 53209

I, the above named responsible party, certify to the best of my knowledge that the attached legal description represents the property(s) within the contaminated site boundaries. The undersigned is not qualified to attest to the accuracy of the legal description.

Press Color Inc.

By: _____
Signature

Michael W. Beattie VP
Print or Type Name and Title