RECEIVED JAN 7 2005 BY

Hwat

GIS REGISTRY INFORMATION

SITE NAME: W H Brady Co. (Brady Corporation)

BRRTS #: 02-41-000092 | **FID #: 241037720**

COMMERCE # (if appropriate):

CLOSURE DATE: ~~07-Jan-04~~ January 7, 2005 is correct date

STREET ADDRESS: 727 West Glendale Avenue

CITY: Glendale

SOURCE PROPERTY GPS COORDINATES (meters in WTM91 projection): X= 689225 ~~689269~~ Y= 293793 ~~293835~~

CONTAMINATED MEDIA: Groundwater [ ] Soil [ ] Both [X]

OFF-SOURCE GW CONTAMINATION >ES: [ ] Yes [X] No

IF YES, STREET ADDRESS 1:

GPS COORDINATES (meters in WTM91 projection): X= Y=

OFF-SOURCE SOIL CONTAMINATION >Generic or Site-Specific RCL (SSRCL): [ ] Yes [ ] No

IF YES, STREET ADDRESS 1:

GPS COORDINATES (meters in WTM91 projection): X= Y=

CONTAMINATION IN RIGHT OF WAY: [ ] Yes [ ] No

DOCUMENTS NEEDED:

Closure Letter, and any conditional closure letter issued	X
Copy of most recent deed, including legal description, for all affected properties	X
Certified survey map or relevant portion of the recorded plat map (*if referenced in the legal description*) for all affected properties	X
County Parcel ID number, *if used for county*, for all affected properties	X
Location Map which outlines all properties within contaminated site boundaries on USGS topographic map or plat map in sufficient detail to permit the parcels to be located easily (8.5x14" if paper copy). If groundwater standards are exceeded, the map must also include the location of all municipal and potable wells within 1200' of the site.	X
Detailed Site Map(s) for all affected properties, showing buildings, roads, property boundaries, contaminant sources, utility lines, monitoring wells and potable wells. (8.5x14", if paper copy) This map shall also show the location of all contaminated public streets, highway and railroad rights-of-way in relation to the source property and in relation to the boundaries of groundwater contamination exceeding ch. NR 140 ESs and soil contamination exceeding ch. NR 720 generic or SSRCLs.	X
Tables of Latest Groundwater Analytical Results (no shading or cross-hatching)	X
Tables of Latest Soil Analytical Results (no shading or cross-hatching)	X
Isoconcentration map(s), *if required for site investigation (SI)* (8.5x14" if paper copy). The isoconcentration map should have flow direction and extent of groundwater contamination defined. **If not available, include the latest extent of contaminant plume map.**	X
GW: Table of water level elevations, with sampling dates, and free product noted if present	X
GW: Latest groundwater flow direction/monitoring well location map (should be 2 maps if maximum variation in flow direction is greater than 20 degrees)	X
SOIL: Latest horizontal extent of contamination exceeding generic or SSRCLs, with one contour	X
Geologic cross-sections, *if required for SI.* (8.5x14' if paper copy)	X
RP certified statement that legal descriptions are complete and accurate	X
Copies of off-source notification letters (if applicable)	na
Letter informing ROW owner of residual contamination (if applicable)(public, highway or railroad ROW)	X
Copy of (soil or land use) deed restriction(s) or deed notice *if any required as a condition of closure*	X

WISCONSIN
DEPT. OF NATURAL RESOURCES

State of Wisconsin \ DEPARTMENT OF NATURAL RESOURCES

Jim Doyle, Governor
Scott Hassett, Secretary
Gloria L. McCutcheon, Regional Director

Southeast Region Headquarters
2300 N. Dr. Martin Luther King, Jr. Drive
Milwaukee, Wisconsin 53212-3128
FAX 414-263-8606
Telephone 414-263-8500
TTY Access via relay - 711

January 7, 2005

Mr. Rob Thompson
Brady Corporation
6555 Good Hope Road
Milwaukee, WI 53223

Subject: Final Closure Letter for W H Brady Site, 727 West Glendale Avenue, Glendale, WI

FID: 241037720
BRRTS: 02-41-000092

Dear Mr. Thompson:

On April 27, 2004, the above-described site was reviewed by the Wisconsin Department of Natural Resources ("the Department") for closure. The Department reviews environmental remediation cases for compliance with state laws and standards to maintain consistency in the closure of these cases. On April 30, 2004, you were notified that conditional closure was granted to this case.

On December 22, 2004, the Department received correspondence indicating that you have complied with the conditions of closure. Groundwater well abandonment was completed in June 2004, and the filed deed restriction for the property was received at this office on December 22, 2004. Based on the correspondence and data provided, it appears that your case has been remediated to Department standards in accordance with s. NR 726.05, Wis. Admin. Code. The Department considers this case closed and no further investigation, remediation, or other action is required at this time.

Your site will be listed on the DNR Remediation and Redevelopment GIS Registry of Closed Remediation Sites. Information that was submitted with your closure request application will be included on the registry. To review the sites on the GIS Registry web page, visit http://gomapout.dnr.state.wi.us/org/at/et/geo/gwur/index.htm If your property is listed on the GIS Registry due to groundwater contamination exceeding ch. NR 140 standards at the time of closure, and you intend to construct or reconstruct a well, you will need Department approval. Department approval is required before construction or reconstruction of a well on a property listed on the GIS Registry, in accordance with s. NR 812.09(4)(w). To obtain approval, Form 3300-254 needs to be completed and submitted to the DNR Drinking and Groundwater program's regional water supply specialist. This form can be obtained on-line at the web address listed above.

Please be aware that this case may be reopened pursuant to s. NR 726.09, Wis. Adm. Code, if additional information regarding site conditions indicates that contamination on or from the site poses a threat to public health, safety or welfare, or the environment.

The Department appreciates the actions you have taken to investigate and remediate the contamination at this site. If you have any questions or comments, please feel free to contact me at the above address or at (414) 263-8644. Please refer to the FID number at the top of this letter in any future correspondence. Future correspondence should be sent directly to the Remediation and Redevelopment Program Assistant Vicky Stovall (414-263-8688) at the above address.

Sincerely,

John J. Hnat, P. G.
Senior Hydrogeologist
Remediation and Redevelopment

C: Paul Sklar, URS
WDNR SER Files

WISCONSIN
DEPT. OF NATURAL RESOURCES

State of Wisconsin \ DEPARTMENT OF NATURAL RESOURCES

Jim Doyle, Governor
Scott Hassett, Secretary
Gloria L. McCutcheon, Regional Director

Southeast Region Headquarters
2300 N. Dr. Martin Luther King, Jr. Drive
P O Box 12436
Milwaukee, Wisconsin 53212-0436
Telephone 414-263-8500
FAX 414-263-8483
TTY 414-263-8713

April 30, 2004

Mr. Rob Thompson
Brady Corporation
6555 Good Hope Road
Milwaukee, WI 53223

Subject: Conditional Closure for W H Brady Site, 727 West Glendale Avenue, Glendale, WI

FID: 241037720
BRRTS: 02-41-000092

Dear Mr. Thompson:

The Department of Natural Resources ("the Department") has received URS Corporation's (URS) submittal of additional information dated April 27, 2004, as requested by the Department (April 7, 2004) in order to continue reviewing the case for closure. The Department reviews environmental remediation cases for compliance with state rules and statutes to maintain consistency in the closure of these cases. After careful review of the closure request, The Department has determined that the soil and groundwater contamination from the "TCE Area", "Benzene Area", "1,1,1-TCA Area", and "SVE Trench Area" appears to have been investigated and remediated to the extent practicable under site conditions. Your site has been remediated to Department standards in accordance with s. NR 726.05, Wis. Admin. Code and will be closed if the following conditions are satisfied:

1. The groundwater monitoring wells and piezometers (extraction sumps, soil vapor extraction system, or air sparging wells, if present) at the site must be properly abandoned and documentation received at this office within 60 days on receipt of this letter as required in s. NR 726.05 (8)(a) 1 and s. 141.25 Wisconsin Administration Code. Documentation of well abandonment must be submitted to the Department on Form 3300-5B found at the Department's web site: www.dnr.state.wi.us/org/water/dgw/gw

2. The Department is in receipt of the draft deed restriction and cap maintenance plan for the site. After the Department has reviewed the draft document for completeness, you should sign it if you own the property, or have the appropriate property owner sign it, and have it recorded by the Milwaukee County Register of Deeds Office. Then you must submit a copy of the recorded document, with the recording information stamped on it, to me. Please be aware that if a deed restriction is recorded for the wrong property because of an inaccurate legal description that you have provided, you will be responsible for recording corrected documents at the Register of Deeds Office to correct the problem.

3. Section NR 726.05(10) Wis. Admin. Code requires that the above conditions must be satisfied within 120-days of receipt of this conditional closure letter except for deed restrictions that comply with NR 726.05(8)(b) Wis. Admin. Code, which must be recorded

within 90-days of receipt of this letter. Because of staff reductions due to budgetary adjustments, the review of the draft deed restriction may delay the final filing of this document and the 90-day requirement may not be met. The Department will then extend the 90-day requirement.

Your site will be listed on the DNR Remediation and Redevelopment GIS Registry of Closed Remediation Sites. Information that was submitted with your closure request application will be included on the registry. To review the sites on the GIS Registry web page, visit:

http://gomapout.dnr.state.wi.us/org/at/et/geo/gwur/index.htm

Please be aware that the case may be reopened pursuant to s. NR 726.09, Wis. Adm. Code, if additional information regarding site conditions indicates that contamination on or from the site poses a threat to public health, safety, or welfare or to the environment.

If you have any questions or comments, please feel free to contact me at the above address or at (414) 263-8644. Please refer to the FID number at the top of this letter in any future correspondence. Future correspondence should be sent directly to the Remediation and Redevelopment Program Assistant Vicky Stovall (414-263-8688) at the above address.

Sincerely,

John J. Hnat, P. G.
Senior Hydrogeologist
Remediation and Redevelopment

C: Paul Sklar, URS
WDNR SER Files

DOC. # 08801110

REGISTER'S OFFICE Milwaukee County, WI.
RECORDED AT 11:24AM
10/11/2004
JOHN LA FAVE
REGISTER OF DEEDS
AMOUNT 25.00

Document Number | DEED RESTRICTION

Recording Area

Name and Return Address
Brady Corporation
6555 W. Good Hope Road
Milwaukee, WI 53223
Attn: Rob Thompson

2331170 002

Parcel Identification Number

Declaration of Restrictions

In Re: Parcel 2 of Certified Survey map No. 6084, recorded 4/12/95 on Reel 3520, Image 730, being part of Lots 17, 18, 24, 25, 26, 27 and 29 in Comstock & Williams Subdivision, all being part of the Southeast ¼ and Southwest ¼ of the Northwest ¼ of Section 5, Township 7 North, Range 22 East, in the City of Glendale, Milwaukee County, Wisconsin.

Wisconsin Transverse Mercator coordinates of property corners:

689129, 293831
689269, 293835
689202, 293696

STATE OF WISCONSIN)
) ss
COUNTY OF MILWAUKEE)

WHEREAS, Brady Corporation is the owner of the above-described property.

WHEREAS, one or more petroleum and/or chlorinated hydrocarbon discharges have occurred on this property, and as of December 2000 when soil samples were collected on this property, petroleum and chlorinated hydrocarbon contaminated soil remained on this property at the following locations: 1) outside of the building present on the property on the date that this restriction was signed, from the east side of the property between the east side of the building and eastern property line, located along the base of the Highway I-43 embankment, and from a point located approximately 150 feet south of the north property line to a point approximately 80 feet north of the south property line, as shown on the attached Figure 2 and identified as the "TCE Area", "Benzene Area" and "1,1,1-TCA Area"; and 2) within the building present on the property on the date that this restriction was signed beginning from a point 25 feet north of the south wall of the building and 40 feet west of the eastern property line, west to a point 95 feet west of the eastern property line, then north to a point 85 feet north of the south building wall, then east to a point 70 feet west of the eastern property line, then south to the point of origin and as identified as the "SVE Trench Area" on the attached Figure 2.

WHEREAS, it is the desire and intention of the property owner to impose on the property restrictions which will make it unnecessary to conduct further soil

Attn: JOAN
8 pgs
DU

PAGE 2/9 * RCVD AT 12/22/2004 12:18:00 PM [Central Standard Time] * SVR:MKE-AS-NTRFAX1/7 * DNIS:8944 * CSID:414 963 4849 * DURATION (mm-ss):02-50 DEC-22

remediation activities on the property at the present time.

NOW THEREFORE, the owner hereby declares that all of the property described above is held and shall be held, conveyed or encumbered, leased, rented, used, occupied and improved subject to the following limitation and restrictions:

The paved surfaces and the building that existed on the above-described property on the date that this restriction was signed, form a barrier that must be maintained in order to prevent direct contact with residual soil contamination that might otherwise pose a threat to human health and to minimize infiltration of water. Specifically, the asphalt pavement outside of the building present on the property on the date that this restriction was signed is required in order to minimize the infiltration of water and prevent additional groundwater contamination that would violate the groundwater quality standards in ch. NR 140, Wis. Adm. Code. The concrete floor slab present inside of the building that was present on the property on the date that this restriction was signed, located in the area identified as the "SVE Trench Area" on the attached Figure 2 – Site Plan, is required to prevent potential migration of vapors into the building from residual soil contamination.

The paved surfaces, including the aforementioned concrete floor slab, and the building shall be maintained on the above-described property at the locations shown on the attached Figure 2 – Site Plan and labeled "Area Subject to Cap Maintenance Plan and Deed Restriction", unless another barrier, with an infiltration rate of 10^{-7} cm/sec or less, is installed and maintained in their place. The existing structures, and any replacement barrier with an infiltration rate of 10^{-7} cm/sec or less, shall be maintained on the above-described property in compliance with the Cap Maintenance Plan dated August 24, 2004, that was submitted to the Wisconsin Department of Natural Resources by Brady Corporation, as required by section NR 724.13(2), Wis. Adm. Code (1999).

In addition, the following activities are prohibited on any portion of the above-described property where an impervious cap has been placed or where impervious surfaces exist as shown on the attached Figure 2 – Site Plan, unless prior written approval has been obtained from the Wisconsin Department of Natural Resources or its successor or assign: (1) Excavating or grading of the land surface; (2) Filling on capped areas and areas with impervious surfaces; (3) Plowing for agricultural cultivation; and (4) Construction or installation of a building or other structure with a foundation that would sit on or be placed within the cap or impervious surface.

This restriction is hereby declared to be a covenant running with the land and shall be fully binding upon all persons acquiring the above-described property whether by descent, devise, purchase or otherwise. This restriction inures to the benefit of and is enforceable by the Wisconsin Department of Natural Resources,

PAGE 3/9 * RCVD AT 12/22/2004 12:18:00 PM [Central Standard Time] * SVR:MKE-AS-NTRFAX1/7 * DNIS:8944 * CSID:414 963 4849 * DURATION (mm-ss):02-50 DEC-22

its successors or assigns. The Department, its successors or assigns, may initiate proceedings at law or in equity against any person or persons who violate or are proposing to violate this covenant, to prevent the proposed violation or to recover damages for such violation.

Any person who is or becomes owner of the property described above may request that the Wisconsin Department of Natural Resources or its successor issue a determination that one or more of the restrictions set forth in this covenant is no longer required. Upon the receipt of such a request, the Wisconsin Department of Natural Resources shall determine whether or not the restrictions contained herein can be extinguished. If the Department determines that the restrictions can be extinguished, an affidavit, attached to a copy of the Department's written determination, may be recorded by the property owner or other interested party to give notice that this deed restriction, or portions of this deed restriction, are no longer binding.

By signing this document, David R. Hawke asserts that he or she is duly authorized to sign this document on behalf of the Brady Corporation.

IN WITNESS WHEREOF, the owner of the property has executed this Declaration of Restrictions, this 1st day of October, 2004.

Signature: David R Hawke
Printed Name: David R. Hawke

Subscribed and sworn to before me
this 1st day of October, 2004
Veronica Gell Brugger
Notary Public, State of Wisconsin
My commission Feb 17, 2008

This document was drafted by URS Corporation based on information provided by the Wisconsin Department of Natural Resources.

PAGE 4/9 * RCVD AT 12/22/2004 12:18:00 PM [Central Standard Time] * SVR:MKE-AS-NTRFAX1/7 * DNIS:8944 * CSID:414 963 4849 * DURATION (mm-ss):02-50

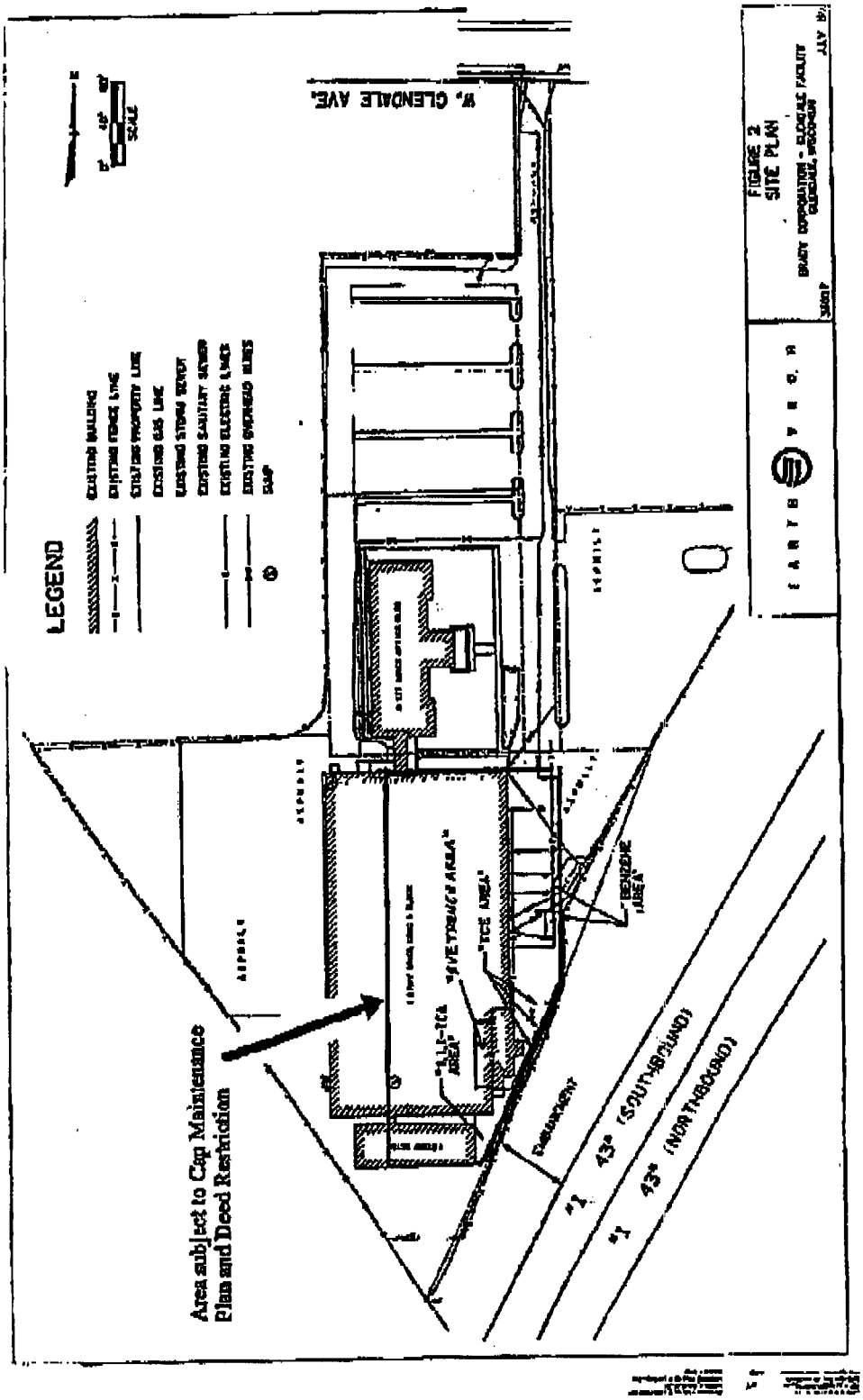

PAGE 5/9 * RCVD AT 12/22/2004 12:18:00 PM [Central Standard Time] * SVR:MKE-AS-NTRFAX1/7 * DNIS:8944 * CSID:414 963 4849 * DURATION (mm-ss):02-50

CAP MAINTENANCE PLAN
WH BRADY SIGNMARK SITE
727 W. GLENDALE AVENUE
Glendale, WI 53209
BRRTS # 02-41-000092
August 24, 2004

1.0 INTRODUCTION

This cap maintenance plan was prepared as a component of the deed restriction placed on the property as a condition of case close out. This site has been closed by the Department of Natural Resources with groundwater contamination on the property above the state groundwater enforcement standards found in chapter NR 140, Wisconsin Administrative Code (WAC). Residual soil contamination is also present at the property above residual soil contamination levels (RCLs) found in chapter NR 720, WAC and site-specific RCLs calculated in accordance with NR 720, WAC. The purpose of the maintenance plan is to ensure that the paved surfaces and building that existed on the east side of the property on the date that the deed restriction was signed form a cap that must be maintained in order to prevent direct contact with residual soil contamination, including the migration of vapors into the building, that might otherwise pose a threat to human health. The pavement and building are also required to minimize the infiltration of water and prevent additional groundwater contamination that would violate groundwater quality standards. The property contains one building and at the time of closure was being used by Brady Corporation for storage.

The paved surfaces and the building shall be maintained on the above-described property at the locations labeled "Area Subject to Cap Maintenance Plan and Deed Restriction" shown on the attached Figure 2 (Site Plan), unless another cap, with an infiltration rate of 10^{-7} cm/sec or less, is installed and maintained in their place. Three exterior and one interior areas that contain residual soil contamination are subject to the deed restriction and cap maintenance plan and are indicated on Figure 2. These areas are as follows:

- Former SVE Trench Area – This area is located within the southeast corner of the building. Residual trichloroethene (TCE) in soils beneath this area are present at concentrations above site-specific RCLs. The concrete floor slab above the soil within this area is necessary to prevent migration of vapors into the building.

- TCE Area – This area is located outside of the building, adjacent to the southeast quarter of the building. Residual TCE in soils beneath this area are present at concentrations above site-specific RCLs. The asphalt pavement above these soils is necessary to prevent direct contact with soil and to restrict infiltration of water.

- Benzene and 1,1,1-Trichloroethane (TCA) Areas – These areas are located at the east-central property line and southeast corner of the property, respectively. Concentrations of volatile organic compounds exceed site-specific RCLs in soil in these areas. The asphalt pavement above these soils is necessary to prevent direct contact with soil and to restrict infiltration of water.

PAGE 6/9 * RCVD AT 12/22/2004 12:18:00 PM [Central Standard Time] * SVR:MKE-AS-NTRFAX1/7 * DNIS:8944 * CSID:414 963 4849 * DURATION (mm-ss):02-50

2.0 INTERIOR CAP INSPECTIONS – FORMER SVE TRENCH AREA

2.1 Frequency

The concrete slab overlying the former SVE Trench Area will initially be inspected within 30 days of the approval of site closure to evaluate the general integrity of the concrete. Subsequent inspections will be conducted on an as-needed basis, but at least once per year, to ensure that the cap remains intact and functions as intended.

2.2 Documentation

The general integrity of the concrete slab will be evaluated during the initial inspection as well as subsequent inspections. The slab will be evaluated for presence of:

- Settlement,
- Cracks, gaps or penetrations, and/or
- Other pathways for vapor migration.

The Responsible Party will maintain a log recording the date of the initial and subsequent inspections.

If conditions are observed during the initial inspection or any subsequent inspections that compromise, or threaten to compromise the integrity of the concrete slab, the responsible party will initiate repairs to the slab as soon as it is practical.

3.0 EXTERIOR CAP INSPECTIONS – TCE AREA, BENZENE AREA AND 1,1,1-TCA AREA

3.1 Frequency

The asphalt overlying these areas will initially be inspected within 30 days of the approval of site closure to evaluate the general integrity of the asphalt pavement, loading dock area pavements and building. Subsequent inspections will be conducted on an as-needed basis, but at least once per year, to ensure that the cap remains intact and functions as intended.

3.2 Documentation

The general integrity of the asphalt will be evaluated during the initial inspection as well as subsequent inspections. The asphalt will be evaluated for presence of:

- Settlement,

PAGE 7/9 * RCVD AT 12/22/2004 12:18:00 PM [Central Standard Time] * SVR:MKE-AS-NTRFAX1/7 * DNIS:8944 * CSID:414 963 4849 * DURATION (mm-ss):02-50

- Cracks, gaps or penetrations, and/or
- Other pathways for infiltration.

The Responsible Party will maintain a log recording the date of the initial and subsequent inspections.

If conditions are observed during the initial inspection or any subsequent inspections that compromise, or threaten to compromise the integrity of the asphalt, the responsible party will initiate repairs to the slab as soon as it is practical.

4.0 CAP PENETRATIONS

Excavating, grading, or construction or installation of a building or other structure with a foundation that would sit on or be placed within the cap, is prohibited by the deed restriction unless prior written approval has been obtained from the Department of Natural Resources. These activities may include, but may not be necessarily limited to:

- Subsurface utility construction or repair,
- Installation of equipment requiring support within or below the concrete floor slab or asphalt,
- Underground storage tank installation or replacement,
- Groundwater monitoring wells, and
- Building expansion.

In the event that any of these activities are required, written approval from the Wisconsin Department of Natural Resources must be obtained before repairs to the cap may be made, as appropriate to restore the integrity of the cap. In the event that a cap penetration is necessary for an emergency repair, notification to the Wisconsin Department of Natural Resources will be made as soon as practical.

PAGE 8/9 * RCVD AT 12/22/2004 12:18:00 PM [Central Standard Time] * SVR:MKE-AS-NTRFAX1/7 * DNIS:8944 * CSID:414 963 4849 * DURATION (mm-ss):02-50

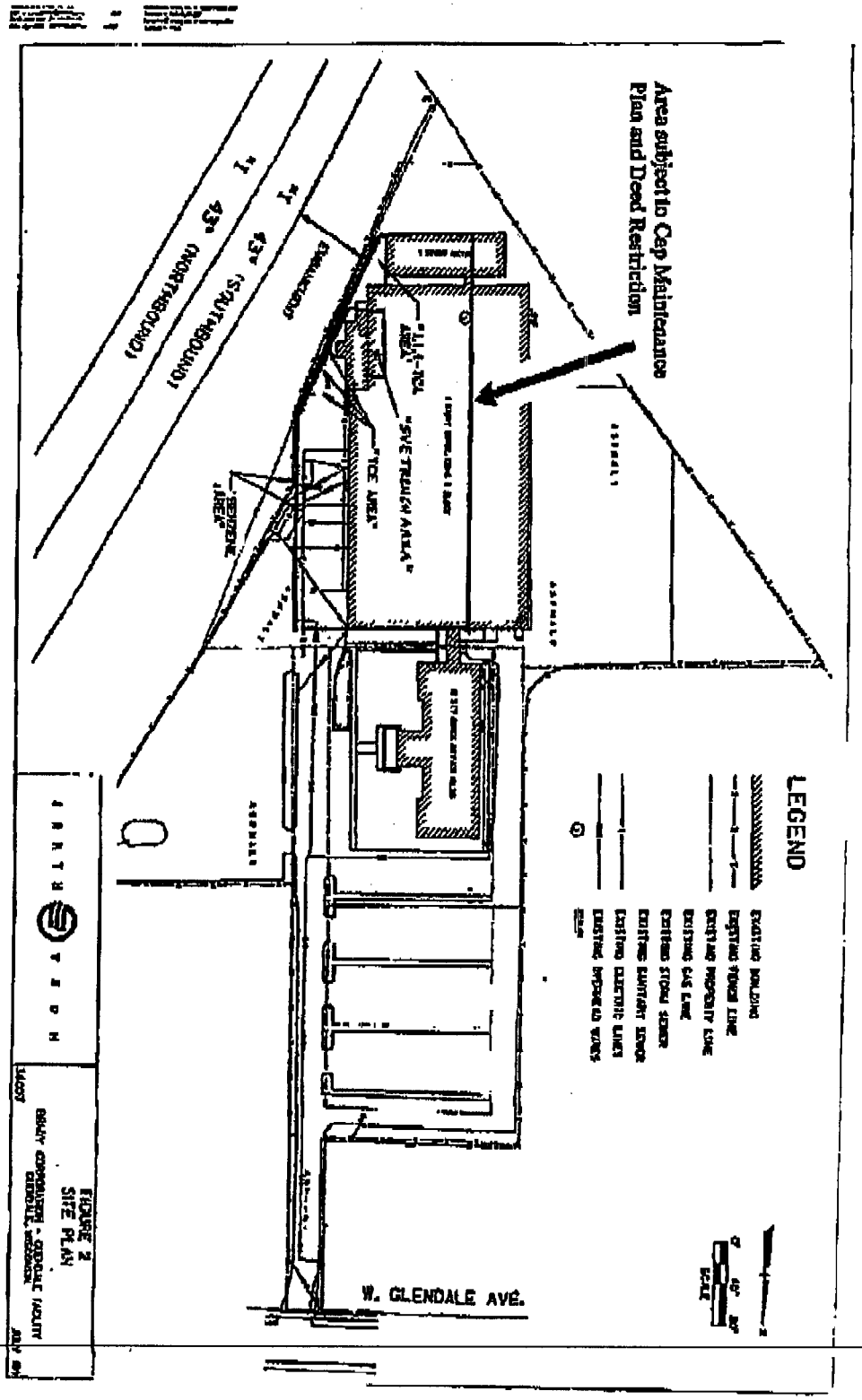

PAGE 9/9 * RCVD AT 12/22/2004 12:18:00 PM [Central Standard Time] * SVR:MKE-AS-NTRFAX1/7 * DNIS:8944 * CSID:414 963 4849 * DURATION (mm-ss):02-50

These are the deeds by which Wilhebra Corporation acquired title.

3 separate acquisitions

Wilhebra Corporation merged into W.H. Brady

2.20 DOCUMENT NO. 224 1098

WARRANTY DEED

4148093

REGISTER'S OFFICE } ss.
Milwaukee County, Wis.
RECORDED AT 10:24 A.M.
on DEC - 8 1984 in
Reel 224 Image 1098

THIS INDENTURE, Made this 30th day of November, A. D. 1984, between Evergreen Cemetery, a Corporation duly organized and existing under and by virtue of the laws of the State of Wisconsin, located at Milwaukee, Wisconsin, party of the first part, and MILENZA CORPORATION, a Corporation duly organized and existing under and by virtue of the laws of the State of Wisconsin, located at Glendale, Wisconsin, party of the second part.

Witnesseth, That the said party of the first part, for and in consideration of the sum of One Dollar ($1.00) and other good and valuable consideration to it paid by the said party of the second part, the receipt whereof is hereby acknowledged, has given, granted, bargained, sold, aliened, released, aliened, conveyed and confirmed, and by these presents does give, grant, bargain, sell, remise, release, alien, convey and confirm unto the said party of the second part, its successors and assigns forever, the following described real estate situated in the County of Milwaukee and State of Wisconsin, viz:

That part of Lots Seventeen (17), Eighteen (18) and Twenty-five (25) in Comstock and Williams' Subdivision of Lots One (1), Two (2), Three (3), Four (4) and Five (5) of Section Five (5) and the South East One-quarter (1/4) of Section Five (5) and the North West One-quarter (1/4) of Section Four (4), in Township Seven (7) North, Range Twenty-two (22) East, in the City of Glendale, lying East of a line 240 feet West of the East line of Lot 18 and of said line extended North to the North line of Lot 17, excepting the North 200 feet and the East 40 feet thereof.

Subject, however, to a reservation by Evergreen Cemetery (Cont. on page 2)

Together with all and singular the hereditaments and appurtenances thereunto belonging, or in anywise appertaining, and all the estate, right, title, interest, claim or demand whatsoever of the said party of the first part, either in possession or expectancy of, in and to the said premises and appurtenances.

To Have and to Hold the said premises as above described, with the appurtenances, unto the said party of the second part, and to its successors and assigns, FOREVER.

And the said Evergreen Cemetery party of the first part, for itself and its successors, does hereby covenant, bargain and agree to and with the said party of the second part, its successors and assigns, that at the time of the execution and delivery of these presents it is well seized of the premises above described, as of a good, sure, perfect, absolute and indefeasible estate of inheritance in the law, in fee simple, and that the same are free and clear from all encumbrances whatsoever, except recorded easements and restrictions, if any, and zoning ordinances, and except outstanding taxes and assessments, if any, levied or assessed against said premises from or after January 1, 1984,

and that the above bargained premises in the quiet and peaceable possession of the said party of the second part, its successors and assigns, against all and every person or persons lawfully claiming the whole or any part thereof, it will forever WARRANT and DEFEND.

In Witness Whereof, the said Evergreen Cemetery party of the first part, has caused these presents to be signed by Lorenz C. Warner its President, and countersigned by Norbert C. Schulz its Secretary, at Milwaukee, Wisconsin, and its corporate seal to be hereunto affixed, this 30th day of November, A. D. 1984.

SIGNED AND SEALED IN PRESENCE OF

Elizabeth L. Heup

William H. Pagels

EVERGREEN CEMETERY

Lorenz C. Warner
Lorenz C. Warner, President

COUNTERSIGNED:

Norbert C. Schulz
Norbert C. Schulz, Secretary

State of Wisconsin,
MILWAUKEE County, ss.

Personally came before me, this 30th day of NOVEMBER, A. D., 1984, Lorenz C. Warner, President, and Norbert C. Schulz, Secretary of the above named Corporation, to me known to be the persons who executed the foregoing instrument, and to me known to be such President and Secretary of said Corporation, and acknowledged that they executed the foregoing instrument as such officers as the deed of said Corporation, by its authority.

William H. Pagels
Notary Public Milwaukee County, Wis.
My commission expires (is) permanent

THIS INSTRUMENT WAS DRAFTED BY
William H. Pagels

Warranty Deed

TENNESSEE CONVEYANCE TAX

TENNESSEE CONVEYANCE TAX

Return to
Charles Daniel & Clemie
411 E. Mason
Dyer

(cont. from reverse side)

of a non-exclusive roadway easement twenty feet (20') wide, running East and West across such property, the South boundary of which easement shall be the South boundary of Lots 17 and 18 as described above, and which easement shall be used solely as a roadway to provide access from Highway 51 [illegible] hours from 10:00 A.M. to [illegible] P.M.

This deed is executed as directed by grant of authority granted by the County Court of Lauderdale County, by order of October 10, 1964.

THIS INDENTURE, Made this 1st day of March, A.D., 1955, between IRENE B. BRADY party of the first part, and WILLEBRA CORPORATION a Corporation duly organized and existing under and by virtue of the laws of the State of Wisconsin, located at Milwaukee, Wisconsin, party of the second part.

WITNESSETH, That the said party of the first part, for and in consideration of the sum of One Dollar and other good and valuable consideration to her in hand paid by the said party of the second part, the receipt whereof is hereby confessed and acknowledged, has given, granted, bargained, sold, remised, released, aliened, conveyed and confirmed, and by these presents does give, grant, bargain, sell, remise, release, alien, convey and confirm unto the said party of the second part, its successors and assigns forever, the following described real estate, situated in the County of Milwaukee and State of Wisconsin, to-wit:

Tract 1

Lots numbered Twenty-six (26) and Twenty-nine (29) and the East Forty (40) feet of Lots numbered Eighteen (18) and Twenty-five (25), in Comstock and Williams' Subdivision of Lots numbered One (1), Two (2), Three (3), Four (4), and Five (5), of Section numbered Five (5) and the South East One-quarter (1/4) of Section numbered Five (5) and the North West One-quarter (1/4) of Section numbered Four (4) in Township numbered Seven (7) North, Range numbered Twenty-two (22) East, in the City of Glendale, County of Milwaukee and State of Wisconsin, excepting therefrom the land conveyed to the Milwaukee Cement Railway Company by deed dated March 31, 1880, and recorded in the Office of the Register of Deeds for Milwaukee County, Wisconsin, in Volume 154 of Deeds on page 312; AND also excepting therefrom the following Parcel to-wit: All that part of Lot numbered Twenty-nine (29) in Comstock and Williams Subdivision of Lots numbered One (1), Two (2), Three (3), Four (4) and Five (5), of Section numbered Five (5) and the Southeast One-quarter (1/4) of Section numbered Five (5), and the Northwest One-quarter (1/4) of Section numbered Four (4), all in Township numbered Seven (7) North, Range numbered Twenty-two (22) East, in the City of Glendale, bounded and described as follows: Beginning at a point in the East line of Lot 29, said point being 40 feet north of the southeast corner of Lot 29, said point being in the north right-of-way line of the Chicago, Milwaukee and St. Paul Railroad; thence west along said north right-of-way line, 101.70 feet to a point in the westerly line of Lot 29; thence North 35°50' West along the westerly line of Lot 29, 83 feet to a point; thence northeasterly to a point in the East line of Lot 29, said point being 42 feet south of the northeast corner of Lot 29; thence south along the East line of Lot 29, 360 feet to the place of beginning. East 42 ft. of Lots 18 and 45 being subject to a right of egress and ingress to and from any lands owned by Evergreen Cemetary and lying westerly thereof until such time as such parcel may become a public highway.

Tract 2

That part of Lot 27 in Comstock and Williams Subdivision of Lots 1, 2, 3, 4 and 5 of Section 5 and the southeast 1/4 of Section 5 and the northwest 1/4 of Section 4, all in Township 7 North, Range 22 East, in the City of Glendale, Milwaukee County, Wisconsin, bounded and described as follows:

Beginning at the northwest corner of the said Lot 27; thence easterly along the north line of the said Lot 27, 86.8 feet to a point; thence northwesterly along a line, which is 1 foot more or less northwesterly of the highway fence, to a point which is in the west line of the said Lot 27 and 170.7 feet southerly from the northwest corner of the said Lot 27; thence northerly along the west line of the said Lot 27, 170.7 feet to the place of beginning.

TOGETHER with all and singular the hereditaments and appurtenances thereunto belonging or in any wise appertaining; and all the estate, right, title, interest, claim or demand whatsoever, of the said party of the first part, either in law or equity, either in possession or expectancy of, in and to the above bargained premises, and the hereditaments and appurtenances.

TO HAVE AND TO HOLD the said premises as above described with the hereditaments and appurtenances unto the said party of the second part, and to its successors and assigns FOREVER.

Vol 235 Page 2097

AND THE SAID IRENE B. BRADY for herself, her heirs, executors and administrators, does covenant, grant, bargain and agree to and with the said party of the second part, its successors and assigns, that at the time of the ensealing and delivery of these presents she is well seized of the premises above described, as of a good, sure, perfect, absolute and indefeasible estate of inheritance in the law, in fee simple, and that the same are free and clear from all incumbrances whatever, except municipal and zoning ordinances, recorded easements and restrictions, rights of tenant in possession and restrictions contained in deed from State of Wisconsin dated October 1, 1953, recorded October 9, 1953 in Reel 158, Image 83, Register's Office, Milwaukee County, Wisconsin, relating to part of Lot 27, and that the above bargained premises in the quiet and peaceable possession of the said party of the second part, its successors and assigns, against all and every person or persons lawfully claiming the whole or any part thereof, she will forever WARRANT AND DEFEND.

IN WITNESS WHEREOF, the said party of the first part has hereunto set her hand and seal this 1st day of March, A.D., 1965.

Irene B. Brady (SEAL)
Irene B. Brady

Signed and Sealed in Presence of

Lester S. Clemons
Lester S. Clemons

Cynthia Krause
Cynthia Krause

STATE OF WISCONSIN)
) ss.
MILWAUKEE COUNTY)

Personally came before me, this 1st day of March, A.D., 1965, the above named IRENE B. BRADY to me known to be the person who executed the foregoing instrument and acknowledged the same.

Shirley Helon
Shirley Helon,
Notary Public, Milwaukee County, Wis.

My Commission expires 1-15-67

3162393

REGISTERED
RECORDED AT
Reel

This deed drafted by Lester S. Clemons.

DOCUMENT

REL. 315 PAGE 1088

Quit Claim Deed, Made this 17th day of June A. D. 1966

Between THE MILWAUKEE REPORTING COMPANY, a Corporation duly organized and existing under and by virtue of the laws of the State of Wisconsin, located at MILWAUKEE, Wisconsin, party of the first part, and MILWAUKEE CORPORATION

Witnesseth, That the said party of the first part, for and in consideration of the sum of One ($1.00) Dollar and other good and valuable consideration

to it paid by the said parties of the second part, the receipt whereof is hereby confessed and acknowledged, has given, granted, bargained, sold, conveyed, released, aliened, demised and confirmed, and by these presents does give, grant, bargain, sell, convey and confirm unto the said parties of the second part, as tenants in common, the following described real estate, situated in the City of Milwaukee and State of Wisconsin, to wit:

Lot Twenty-four (24) in Overstock and Willian's Subdivision of Lots One (1), Two (2), Three (3), Four (4), Five (5) Section Five (5) and South East One-Quarter (1/4) of Section Five (5) and North West One-quarter (1/4) of Section Four (4), in Township Seven (7) North, Range Twenty-two (22) East, in the City of Glendale, excepting therefrom that portion acquired by the Milwaukee County Expressway Commission by Award of Damages, Document No. 3778527.

4263295

REGISTER'S OFFICE
Milwaukee County, Wis.
RECORDED AT 4:15 P.M.
JUN 27 1966
Reel 315 Image 1088
Clyde M. Huberman
REGISTER OF DEEDS

Excepting municipal laws and ordinances governing building, use and occupancy, and easements of record, if any.

Together with all and singular the hereditaments and appurtenances thereunto belonging or in any wise appertaining and all the estate, right, title, interest, claim or demand whatsoever, of the said party of the first part, either in law or equity, either in possession or expectancy, of, in and to the above bargained premises, and every hereditament and appurtenance.

To have and to hold the said premises as above described with the hereditaments and appurtenances unto the said parties of the second part and their heirs and assigns forever.

And the said party of the first part, for itself and its successors, does covenant, grant, bargain and agree to and with the said parties of the second part, their heirs and assigns, that the above bargained premises, in the quiet and peaceable possession of the said parties of the second part, their heirs and assigns, against all and every person or persons lawfully claiming the whole or any part thereof, by, through or under them, shall and will defend.

The Witness Whereof, the said party of the first part, has caused these presents to be signed by its President, and countersigned by its Secretary, at Milwaukee, Wisconsin, and its corporate seal to be hereunto affixed, this 17th day of June A. D. 1966.

SIGNED AND SEALED IN PRESENCE OF

John A. Schaffer

Virginia Lawson

THE MILWAUKEE REPORTING COMPANY

Robert A. Uihlein, Jr.
President

Francis F. Parker
Secretary

STATE OF WISCONSIN,
Milwaukee County, ss.

Personally came before me this 17th day of June A. D. 1966 Robert A. Uihlein, Jr. President and Francis F. Parker Secretary of the above named Corporation, to me known to be the persons who executed the foregoing instrument, and to me known to be such President and Secretary of said Corporation, and acknowledged that they executed the foregoing instrument as such officers as the deed of said Corporation, by its authority.

Virginia Lawson
Notary Public, Milwaukee County, Wis.
My Commission expires April 6th A. D. 1969

Received for Record this day of A. D. 19 at o'clock M.

Register of Deeds

Deputy Register of Deeds

This instrument was drafted by John A. Schaffer

STATE OF WISCONSIN
FORM A-1

4263295

Deed to Emjay Corporation

CSM 6084 was make out of Lots 17,18,24,25,26,and 29 of Comstock & Williams Subdivision

REEL 3523 IMAGE 325

DOCUMENT NO.	SPECIAL WARRANTY DEED	THIS SPACE RESERVED FOR RECORDING DATA 7072035 REGISTER'S OFFICE Milwaukee County, WI RECORDED AT 3:48 PM APR 17 1995 REEL 3523 IMAGE 325-327 REGISTER OF DEEDS

This Deed, made between V.H. Brady Co., a Wisconsin corporation

, Grantor,

and Falco Corporation, a Wisconsin corporation

, Grantee,

Witnesseth, That the said Grantor, for a valuable consideration hereby conveys to Grantee the following described real estate in Milwaukee County, State of Wisconsin

See legal description set forth on the attached Schedule A

RETURN TO: BENJAMIN D. LEVIN
FALEY & LARENCE
777 E. WISCONSIN AVE.
MILWAUKEE, WI 53202
BOX 180

Part of Tax Parcel No. 111-1179-000

7072035 B
RECORD 14.00
RTK 3450.00

TRANSFER
$ 3,450.00
FEE

This is not homestead property.

Together with all and singular the hereditaments and appurtenances thereunto belonging;
And Grantor warrants title against defects, liens and encumbrances created by or through Grantor only (and none other) and specifically excepting all defects, liens, encumbrances and other matters referenced in Schedule B attached hereto.

Dated this 11th day of April, 1995.

V. H. BRADY CO.

By: _____ (SEAL) _____ (SEAL)
_____ (SEAL) _____ (SEAL)

DONALD P. DELUCA, SECRETARY
THOMAS E. SCHROEDER, PRESIDENT

AUTHENTICATION

Signature(s) _____

authenticated this ____ day of _____, 19____

TITLE: MEMBER STATE BAR OF WISCONSIN
(If not, authorized by 706.06, Wis. Stats.)

THIS INSTRUMENT WAS DRAFTED BY

Michael T. Otterbein, Esq.
Foley & Lardner, 411 East Wisconsin, Milwaukee, WI 53202

(Signatures may be authenticated or acknowledged. Both are not necessary.)

ACKNOWLEDGMENT

STATE OF WISCONSIN }
Milwaukee COUNTY } ss.

Personally came before me this 11th day of April, 1995, the above named Donald P. DeLuca and Thomas E. Schroeder

to me known to be the persons who executed the foregoing instrument and acknowledged the same.

MICHAEL T. OTTERBEIN

Notary Public Milwaukee County, Wis.

My Commission is permanent. (If not, state expiration date: _____, 19____.)

1402

ORIGINAL

REL 3523 IMAGE 326

SCHEDULE B

PERMITTED EXCEPTIONS

1. General taxes for the year 1995 and succeeding years.

2. Covenants, conditions and restrictions set forth in Quit Claim Deed recorded as Document No. 4057345, providing for no forfeiture or reversion of title in case of violation.

3. Easement recorded as Document No. 3131812.

4. Easement recorded as Document No. 3755061.

5. Easement recorded as Document No. 3843049.

6. Easement recorded as Document No. 3883524.

7. Easement recorded as Document No. 4188618.

8. Easement recorded as Document No. 4103498.

9. Easement recorded as Document No. 4102045.

10. Rights of the public in that portion of the subject premises lying within the limits of West Glendale Avenue.

11. Possible adverse rights of adjoining owners to the North of the subject Real Property by reason of a fence located wholly on the subject premises to various distances as shown on Plat of Survey dated December 8, 1994 as No. 155240 S-1 prepared by National Survey & Engineering, as revised (the "Survey").

12. Encroachment of fence to various distances onto property to the West and East of the subject Real Property as shown on the Survey.

13. Terms, conditions, provisions, easements and maintenance agreements set out in Declaration of Easements ~~recorded as Document No.~~ [illegible] and [illegible] April 13, 1995.

14. Easement [illegible] to Wisconsin Electric Power Company, ~~recorded as Document No.~~ [illegible] April 13, 1995.

15. Ingress and egress easement as set out on Certified Survey Map No. 6064.

REL 3523 PAGE 327

SCHEDULE A

LEGAL DESCRIPTION

Parcel 1 of Certified Survey Map No.6084, recorded 4-12-95 as Reel ____, Image ____, as Document No. 7070812, being part of Lots 17, 18, 24, 25, 26, 27 and 29 in Comstock & Williams Subdivision, all being part of the Southeast 1/4 and Southwest 1/4 of the Northwest 1/4 of Section 5, Town 7 North, Range 22 East, in the City of Glendale, County of Milwaukee, State of Wisconsin.

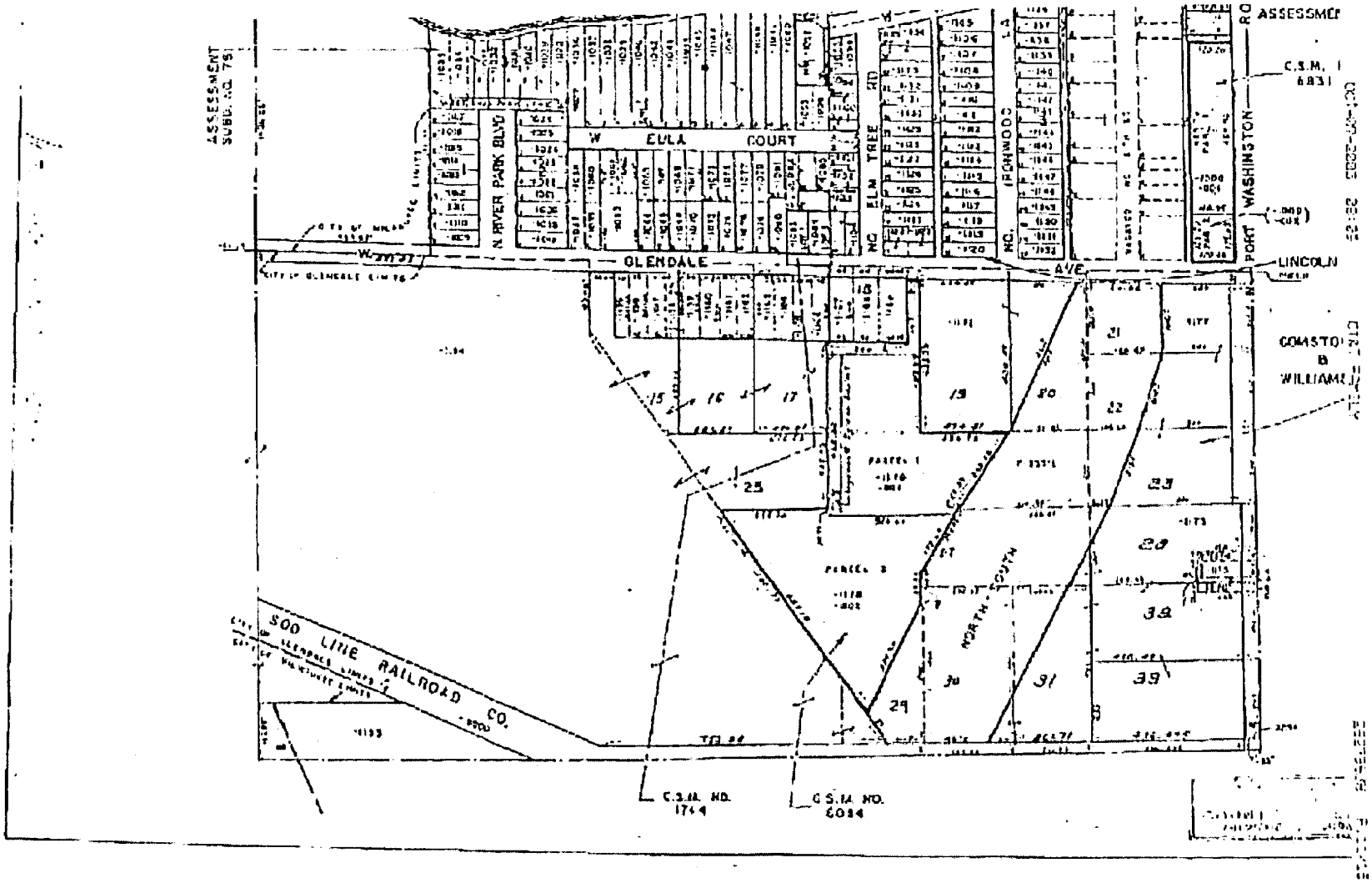
ASSESSMENT SUBD. NO. 75
N RIVER PARK BLVD
W EULA COURT
ELM TREE RD
RICHWOOD
WASHINGTON
GLENDALE AVE
LINCOLN
C.S.M. 6831
COMSTOCK & WILLIAMS
500 LINE RAILROAD CO.
NORTH-SOUTH
C.S.M. NO. 1744
C.S.M. NO. 6034

REEL 3520 PAGE 730

CERTIFIED SURVEY MAP NO. 6084

PAGE 1 OF 4 PAGES

Being part of Lots 17, 18, 24, 25, 26, 27 and 29 in Comstock & Williams Subdivision, all being part of the Southeast 1/4 and Southwest 1/4 of the Northwest 1/4 of Section 5, Township 7 North, Range 22 East, in the City of Glendale, Milwaukee County, Wisconsin.

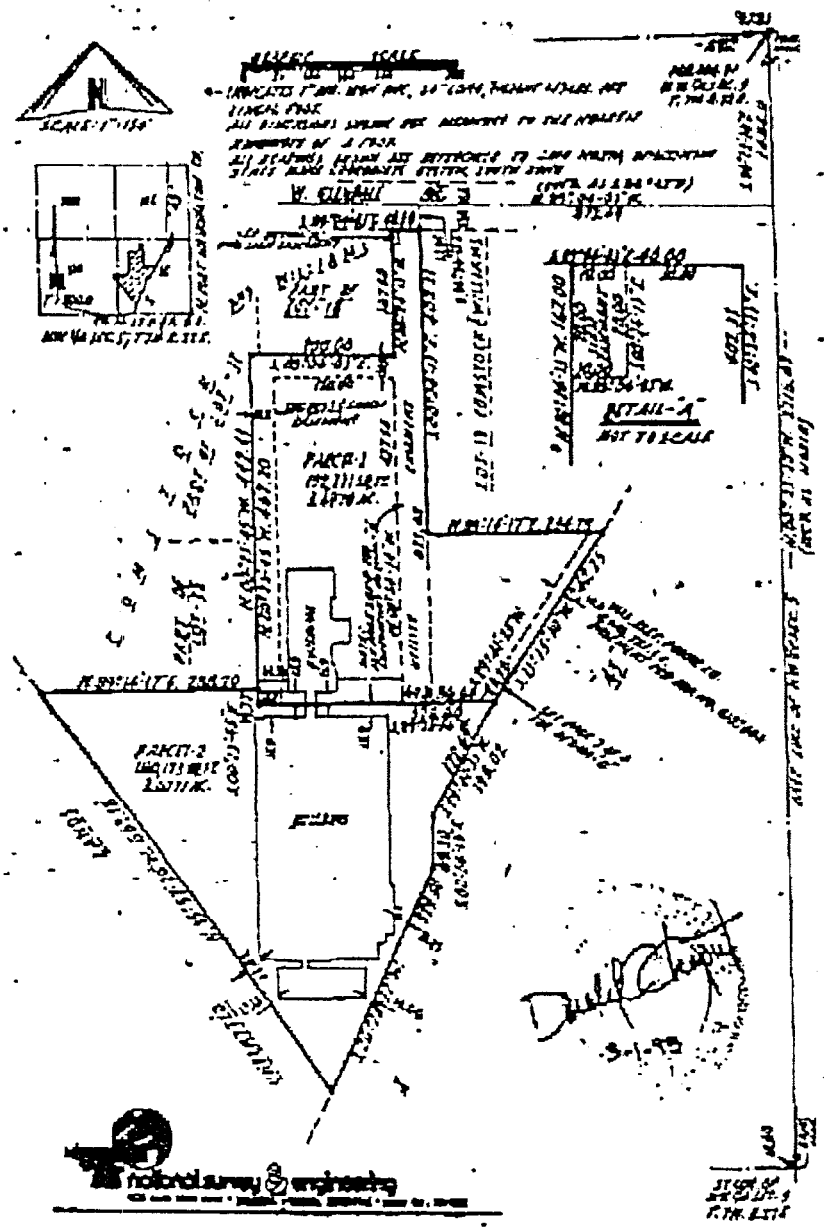

REEL 3520 IMAGE 731

CERTIFIED SURVEY MAP NO. 6084 PAGE 2 OF 4 PAGES

Being part of Lots 17, 18, 24, 25, 26, 27 and 29 in Comstock & Williams Subdivision, all being part of the Southeast 1/4 and Southwest 1/4 of the Northwest 1/4 of Section 5, Township 7 North, Range 22 East, in the City of Glendale, Milwaukee County, Wisconsin.

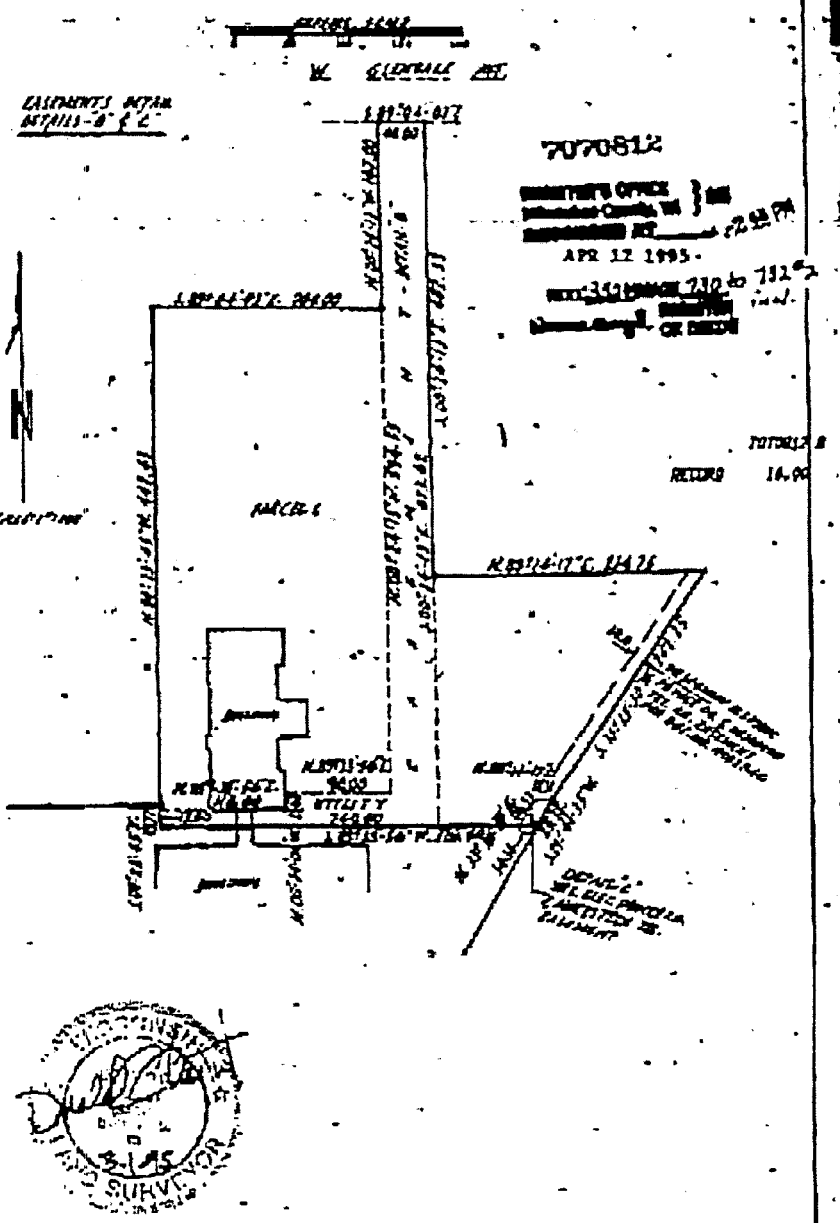

REEL 3520 IMAGE 732

CERTIFIED SURVEY MAP NO. 6089

Being part of Lots 17, 18, 24, 25, 26, 27 and 28 in Comstock & Williams Subdivision, all being part of the Southeast 1/4 and Southwest 1/4 of the Northwest 1/4 of Section 8, Township 7 North, Range 22 East, in the City of Glendale, Milwaukee County, Wisconsin.

SURVEYOR'S CERTIFICATE

State of Wisconsin]
:SS
Waukesha County]

I, DONALD C. CHAPUT, Registered Wisconsin Land Surveyor, certify:

THAT I have surveyed, divided and mapped part of Lots 17, 18, 24, 25, 26, 27 and 28 in Comstock & Williams Subdivision, all being part of the Southeast 1/4 and Southwest 1/4 of the Northwest 1/4 of Section 8, Township 7 North, Range 22 East in the City of Glendale, Milwaukee County, Wisconsin, bounded and described as follows: Commencing at the Northeast corner of said 1/4 Section; thence South 00°23'30" East along the East line of said 1/4 Section 1484.11 feet to a point in the center line of West Glendale Avenue; thence North 89°04'03" West along said center line 873.48 feet to a point; thence North 00°24'13" East 33.00 feet to a point in the South line of West Glendale Avenue as now laid out and the point of beginning of this description; thence continuing South 00°24'13" East 402.33 feet to a point; thence North 88°14'17" East 234.75 feet to a point on the West line of Interstate Highway 43; thence South 33°26'20" West 242.25 feet to a point; thence South 29°41'35" West 188.02 feet along said West line to a point; thence South 00°24'13" East 89.30 feet along said West line to a point; thence South 26°28'32" West along said West line 319.50 feet to a point; thence North 33°07'20" West 652.78 feet to a point; thence North 88°14'17" East 288.20 feet to a point; thence North 80°23'48" West 442.43 feet to a point; thence South 89°04'03" East 200.03 feet to a point; thence North 00°24'13" West 187.00 feet to a point on the South line of aforesaid West Glendale Avenue; thence South 89°04'03" East along said South line 40.03 feet to the point of beginning.

THAT I have made this survey, land division and map by the direction of W.H. BRADY CO.

That the map is a correct representation of all the exterior boundaries of the land surveyed and the land division thereof made.

That I have fully complied with Chapter 236 of the Wisconsin Statutes and Ordinances of the City of Glendale, in surveying, dividing and mapping the same.

March 1, 1995
DATE

(SEAL)
DONALD C. CHAPUT,
REGISTERED LAND SURVEYOR S-1338

OWNER'S CERTIFICATE

W.H. BRADY CO., as owner, certify that it caused the land described on this map to be surveyed, divided and mapped as represented on this map in accordance with the requirements of the Ordinance of the City of Glendale.

W.H. BRADY CO., does further certify that this map is required by S.236.10 or 236.12 to be submitted to the following for approval or objection:

City of Glendale

WITNESS the hands and seals of THOMAS SCHERER its CONTROLLER and JAMES M. SWEET its VICE PRESIDENT HUMAN RESOURCES this 10 day of April, 1995.

REEL 3520 IMAGE 731 #2

PAGE 4 OF 4 PAGES

CERTIFIED SURVEY MAP NO. 6084

Being part of Lots 17, 18, 24, 25, 26, 27 and 28 in Comstock & Williams Subdivision, all being part of the Southeast 1/4 and Southwest 1/4 of the Northwest 1/4 of Section 5, Township 7 North, Range 22 East, in the City of Glendale, Milwaukee County, Wisconsin.

In the presence of:

Mary Bobel

Mary Bobel

W.H. BRADY CO.

Thomas G. Schener

THOMAS SCHENER, COMPTROLLER

COUNTERSIGNED

James M. Sheet

JAMES M. SHEET, VICE PRESIDENT HUMAN RESOURCES

State of Wisconsin)
:SS
Milwaukee County)

PERSONALLY came before me this 1st day of April, 1994, the above named THOMAS SCHERER, COMPTROLLER and countersigned by JAMES M. SHEET, VICE PRESIDENT HUMAN RESOURCES, to me known to be the persons who executed the foregoing instrument and acknowledged the same.

Mary Bobel (SEAL)

Notary Public, State of Wisconsin.
My commission expires [illegible]
MY commission is permanent.

MARY E. BOBEL NOTARY PUBLIC STATE OF WISCONSIN

COMMON COUNCIL APPROVAL

APPROVED by the common council of the city of Glendale in accordance with the resolution adopted on April 12th

Richard E. Marlowski

RICHARD E. MARLOWSKI, CITY ADMINISTRATOR

Donald Chapot 3/1/95

THIS INSTRUMENT WAS DRAFTED BY DONALD G. CHAPOT, REGISTERED LAND SURVEYOR S-1311

Legal Description of Property at 727 W. Glendale Avenue
Glendale, WI

Parcel 2 of Certified Survey Map No. 6084, recorded 4/12/95 on Reel 3520, Image 730, being part of Lots 17, 18, 24, 25, 26, 27 and 29 in Comstock & Williams Subdivision, all being part of the Southeast ¼ and Southwest ¼ of the Northwest ¼ of Section 5, Township 7 North, Range 22 East, in the City of Glendale, Milwaukee County, Wisconsin.

REEL 3520 IMAGE 730

CERTIFIED SURVEY MAP NO. 6084

PAGE 1 OF 4 PAGES

Being part of Lots 17, 18, 24, 25, 26, 27 and 29 in Comstock & Williams Subdivision, all being part of the Southeast 1/4 and Southwest 1/4 of the Northwest 1/4 of Section 6, Township 7 North, Range 22 East, in the City of Glendale, Milwaukee County, Wisconsin.

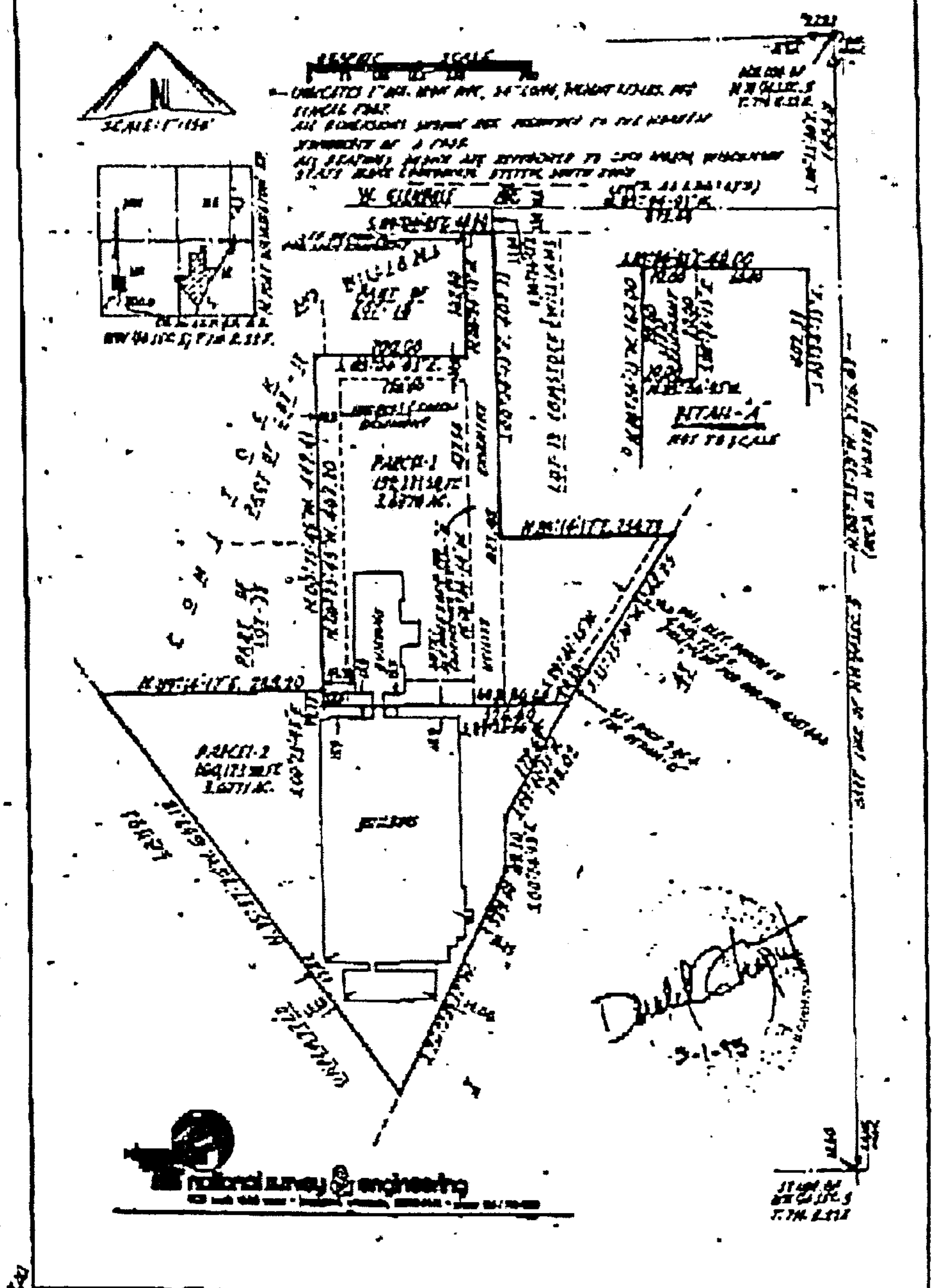

SITE LOCATION MAP
W.H. BRADY COMPANY
Glendale, Wisconsin

EARTH TECH

Source: USGS 7.5' Milwaukee Quad

Figure 1

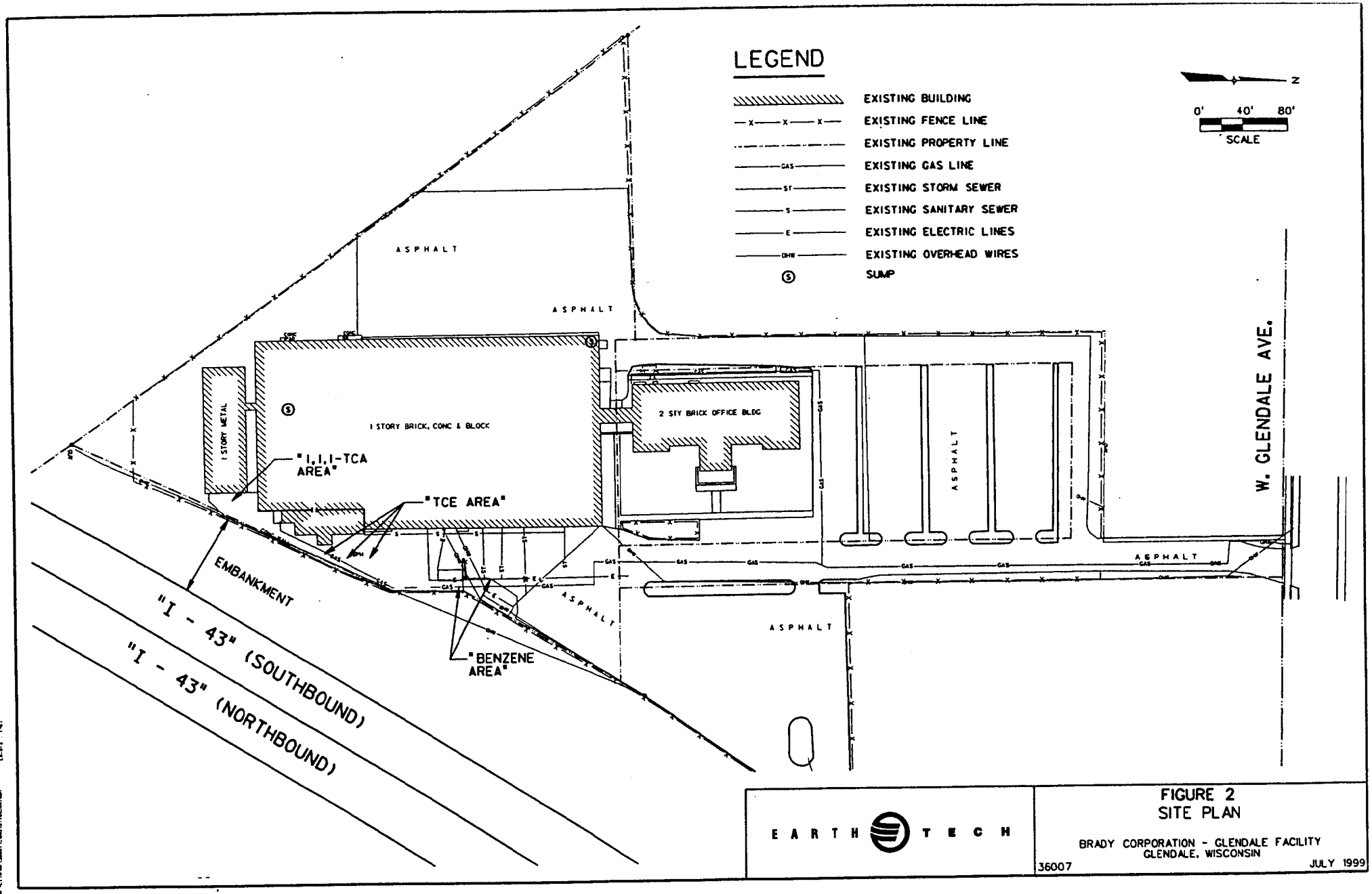

FIGURE 2
SITE PLAN

BRADY CORPORATION - GLENDALE FACILITY
GLENDALE, WISCONSIN

36007 JULY 1999

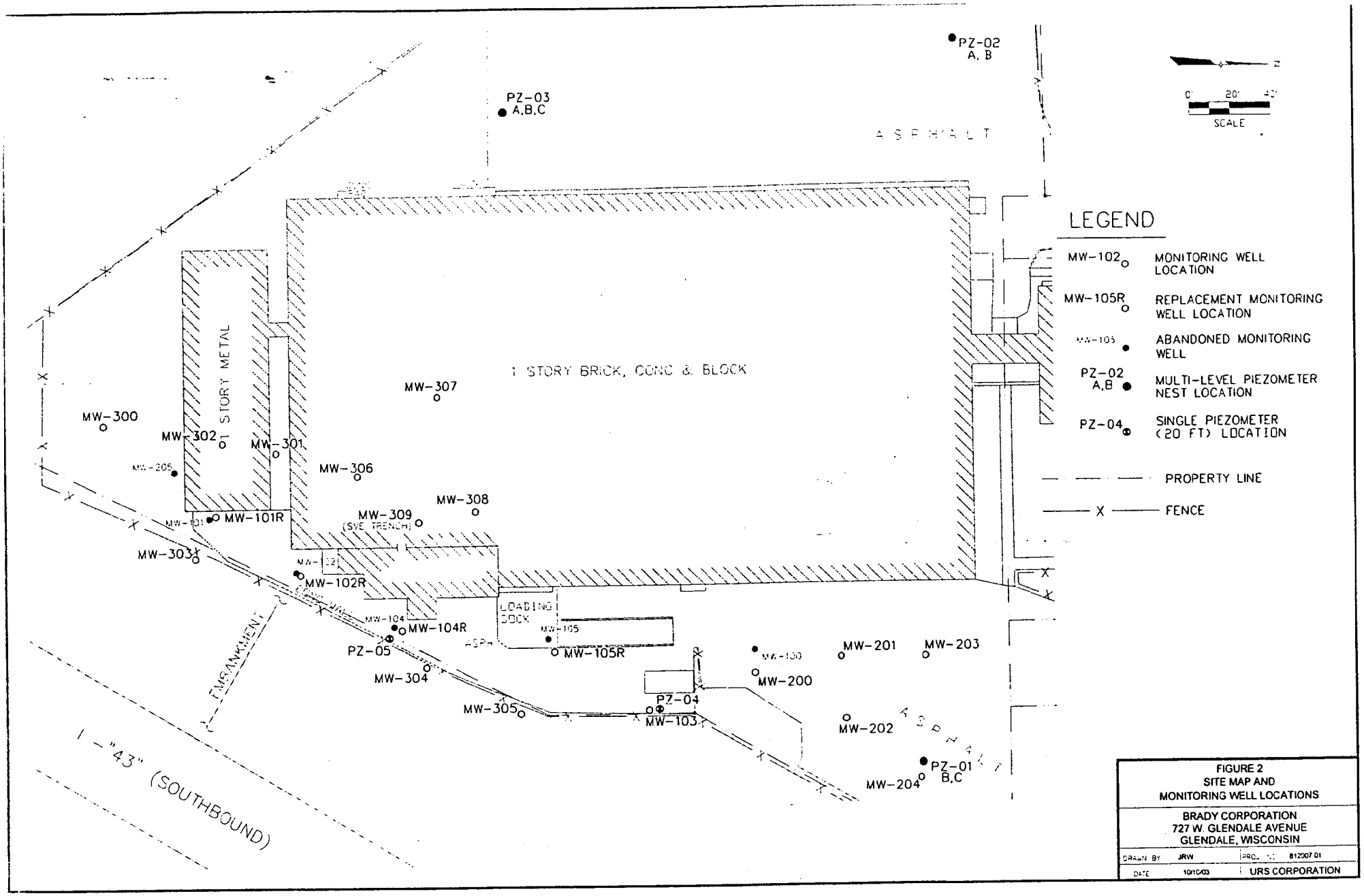

FIGURE 2
SITE MAP AND
MONITORING WELL LOCATIONS

BRADY CORPORATION
727 W. GLENDALE AVENUE
GLENDALE, WISCONSIN

DRAWN BY	JRW	PROJ. NO.	812007.01
DATE	10/10/03	URS CORPORATION	

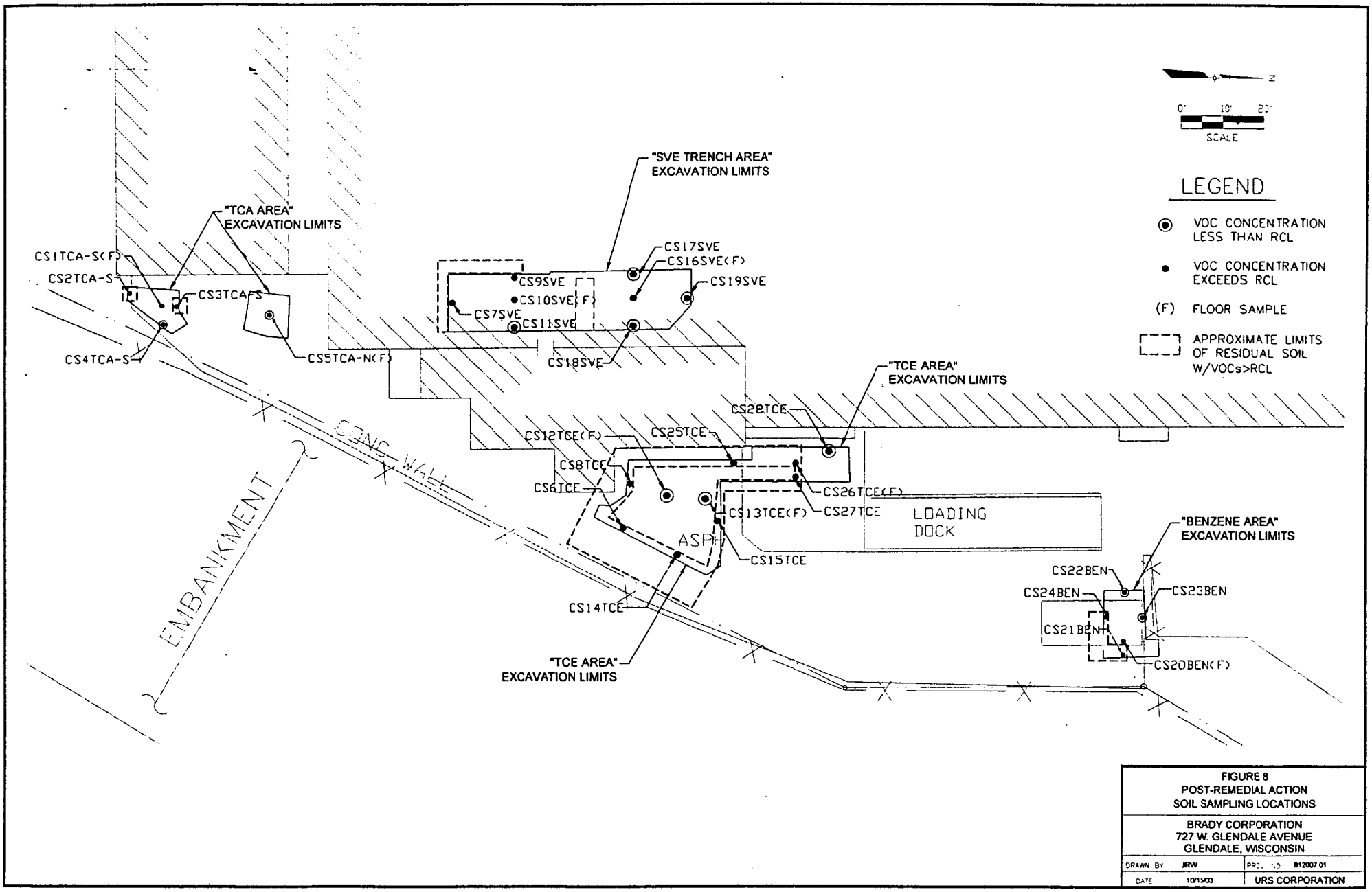

FIGURE 8
POST-REMEDIAL ACTION
SOIL SAMPLING LOCATIONS

BRADY CORPORATION
727 W. GLENDALE AVENUE
GLENDALE, WISCONSIN

DRAWN BY	JRW	PROJ. NO.	812007.01
DATE	10/15/03	URS CORPORATION	

TABLE 3 (cont)
SUMMARY OF SOIL QUALITY DATA
BRADY CORPORATION - GLENDALE, WISCONSIN FACILITY
June, July 1999

Boring ID			B-5	B-5	B-5	B-19	B-19	B-19	B-20	B-20	B-6	B-7	B-7	B-7
Sample ID			B-5 1-3	B-5 13-15	B-5 17-19	B-19 9-11	B-19 13-15	B-19 17-19	B-20 1-3	B-20 5-7	B-6 1-3	B-7 1-3	B-7 5-7	B-7 9-11
Depth (ft)			1-3	13-15	17-19	9-11	13-15	17-19	1-3	5-7	1-3	1-3	5-7	9-11
Elevation (msl)+			647.5	635.5	631.5	637.9	633.9	629.9	646.6	642.6	646.8	646.9	642.9	638.9
Location			← "Benzene Area" →								← "TCE Area" →			
Parameter	units	Site RCL*												
Benzene	ug/kg	47	33 Q	<25	<25	<25	<25	<25	<25	<25	<25	<25	<250	<250
Toluene	ug/kg	17,334	<25	<25	<25	<25	<25	<25	<25	<25	<25	800	860	<250
Ethylbenzene	ug/kg	60,010	<25	<25	<25	<25	<25	<25	<25	<25	<25	<25	<250	<250
Xylene (total)	ug/kg	33,943	<25	<25	<25	<25	<25	<25	63 Q	<25	<25	150 Q	<250	<250
s-Butylbenzene	ug/kg	87,814	<25	<25	<25	<25	<25	<25	<25	<25	<25	<25	<250	<250
Isopropylbenzene	ug/kg	141,552	<25	<25	<25	<25	<25	<25	<25	<25	<25	<25	<250	<250
cis-1,2-Dichloroethene	ug/kg	11,956	<25	<25	<25	64 Q	30 Q	<25	<25	<25	370	8,100	11,000	<250
trans-1,2-Dichloroethene	ug/kg	1,320	<25	<25	<25	<25	<25	<25	<25	<25	<25	190 Q	<250	<250
1,1-Dichloroethane	ug/kg	14,560	<25	<25	<25	<25	<25	<25	<25	<25	<25	210 Q	<250	<250
1,1-Dichloroethene	ug/kg	906	<25	<25	<25	<25	<25	<25	<25	<25	<25	<25	<250	<250
Tetrachloroethene	ug/kg	1,491	<25	<25	<25	<25	<25	<25	<25	310	<25	<25	<250	<250
1,1,1-Trichloroethane	ug/kg	12,818	<25	<25	<25	<25	<25	<25	<25	<25	<25	670	380 Q	<250
Trichloroethene	ug/kg	1,298	<25	<25	<25	<25	<25	<25	<25	<25	<25	**18,000**	**35,000**	**34,000**
Vinyl chloride	ug/kg	0.3	<25	**320**	**34 Q**	<25	**48 Q**	**29 Q**	<25	<25	<25	**210 Q**	**470 Q**	<250

Notes:

Concentrations of VOCs for samples not shown were below limit of detection for all parameters

< = Less than stated limit of detection

Q= Between level of detection and level of quantification

ug/kg = micrograms per kilogram

Samples analyzed by EnChem, Inc., Green Bay, WI (WDNR certification # 405132750)

* Site-specific RCLs calculated by Alpha Terra Sciences, October 1996

+ = Elevation of sample interval mid-point

Values in **BOLD** exceed site RCL

TABLE 3 (cont)
SUMMARY OF SOIL QUALITY DATA
BRADY CORPORATION - GLENDALE, WISCONSIN FACILITY
June, July 1999

Boring ID			B-8	B-9	B-9	B-10A	B-10	B-11	B-14	B-15	B-17	B-18	B-18
Sample ID			B-8 1-3	B-9 1-3	B-9 5-7	B-10A 3-4	B-10 5-7	B-11 1-3	B-14 1-3	B-15 1-3	B-17 1-3	B-18 1-3	B-18 5-7
Depth (ft)			1-3	1-3	5-7	3-4	5-7	1-3	1-3	1-3	1-3	1-3	5-7
Elevation (msl)+			646.7	647.5	643.5	644.3	643.3	647.6	648.0	647.8	648.0	648.1	644.1
Location			← "TCE Area" →						← "1,1,1-TCA Area" →				
Parameter	units	Site RCL*											
Benzene	ug/kg	47	<25	<310	<25	<25	<100	**85**	<25	**65 Q**	<25	<1,000	<25
Toluene	ug/kg	17,334	<25	<310	<25	<25	<100	42 Q	<25	<25	<25	4,400	<25
Ethylbenzene	ug/kg	60,010	<25	<310	<25	<25	<100	<25	<25	39 Q	<25	<1,000	<25
Xylene (total)	ug/kg	33,943	<25	<310	<25	35 Q	<100	168	<25	150	<25	<1,000	<25
s-Butylbenzene	ug/kg	87,814	<25	<310	<25	<25	<100	<25	<25	33 Q	<25	<1,000	<25
Isopropylbenzene	ug/kg	141,552	<25	<310	<25	<25	<100	<25	<25	<25	<25	<1,000	<25
cis-1,2-Dichloroethene	ug/kg	11,956	310	2,500	3,900	1,100	<100	2,200	<25	<25	<25	<1,000	<25
trans-1,2-Dichloroethene	ug/kg	1,320	33 Q	<310	140	44	<100	54 Q	<25	<25	<25	<1,000	<25
1,1-Dichloroethane	ug/kg	14,560	29 Q	<310	<25	<25	<100	<25	41 Q	41 Q	<25	4,600	<25
1,1-Dichloroethene	ug/kg	906	<25	<310	<25	<25	<100	<25	<25	<25	<25	**3,800**	<25
Tetrachloroethene	ug/kg	1,491	<25	<310	<25	<25	<100	<25	<25	<25	<25	**18,000**	<25
1,1,1-Trichloroethane	ug/kg	12,818	<25	<25	<25	<25	<100	<25	<25	<25	1,100	**210,000**	29 Q
Trichloroethene	ug/kg	1,298	31 Q	**92,000**	1,000	**5,600**	**17,000**	**2,500**	<25	<25	<25	<1,000	<25
Vinyl chloride	ug/kg	0.3	<25	<310	<25	**43 Q**	<100	**160**	<25	<25	<25	<1,000	<25

Notes:

Concentrations of VOCs for samples not shown were below limit of detection for all parameters

< = Less than stated limit of detection

Q= Between level of detection and level of quantification

ug/kg = micrograms per kilogram

Samples analyzed by EnChem, Inc., Green Bay, WI (WDNR certification # 405132750)

* Site-specific RCLs calculated by Alpha Terra Sciences, October 1996

+ = Elevation of sample interval mid-point

Values in **BOLD** exceed site RCL

TABLE 4
SUMMARY OF POST-REMEDIAL SOIL QUALITY DATA
BRADY CORPORATION - GLENDALE, WISCONSIN FACILITY
November, December 2000

Sample ID					CS20BEN	CS21BEN	CS22BEN	CS23BEN	CS24BEN	CS6TCE	CS8TCE	CS12TCE	CS13TCE	CS14TCE	CS15TCE	CS25TCE	CS26TCE	CS27TCE	CS28TCE
Position					Floor	Wall	Wall	Wall	Wall	Wall	Wall	Floor	Floor	Wall	Wall	Wall	Floor	Wall	Wall
Location					← "Benzene Area" →					← "TCE Area" →									
			ES-based																
Parameter	units	Site RCL*	RCL**	DC RCL***															
Benzene	ug/kg	47	470	22,000	**88**	<10,000	30 Q	<25	<100	<25	<500	<25	<25	<25	<50	<250	<25	<130	<25
Toluene	ug/kg	17,334	173,340	15,642,000	160	***310,000***	210	37 Q	1,500	<25	<500	8,700	<25	<25	<50	330 Q	<25	<130	<25
Ethylbenzene	ug/kg	60,010	600,100	7,821,000	34 Q	36,000	<25	31 Q	1,400	<25	<500	1,000	<25	<25	<50	<250	<25	<130	<25
Xylene (total)	ug/kg	33,943	339,430	156,428,000	14,000	**274,000**	23,000	2,347	**64,550**	<25	<500	3,150	<25	<25	<50	<250	<25	<130	<25
Naphthalene	ug/kg	36,924	369,240	3,128,000	76	14,000 Q	120	7,300	470	<25	<500	150	<25	<25	<50	<250	<25	<130	<25
1,2,4-Trimethylbenzene	ug/kg	55,832	558,320	3,910,000	710	22,000 Q	900	88	<100	<25	<500	150	<25	<25	<50	<250	<25	<130	<25
1,3,5-Trimethylbenzene	ug/kg	122,400	1,224,000	3,910,000	230	<10,000	350	<25	<100	<25	<500	62	<25	<25	<50	<250	<25	<130	<25
s-Butylbenzene	ug/kg	87,814	878,140	782,000	87	<10,000	<25	<25	<100	<25	<500	<25	<25	<25	<50	<250	<25	<130	<25
Isopropylbenzene	ug/kg	141,552	1,415,520	3,128,000	120 Q	<10,000	150	41 Q	<100	<25	<500	<25	<25	<25	<50	<250	<25	<130	<25
cis-1,2-Dichloroethene	ug/kg	11,956	119,560	782,000	<25	**44,000**	<25	<25	<100	870	<500	350	68	680	2,000	8,300	600	1,900	<25
trans-1,2-Dichloroethene	ug/kg	1,320	13,200	1,564,000	<25	<10,000	<25	<25	<100	52 Q	<500	34 Q	<25	29 Q	70 Q	<250	<25	<130	<25
1,1-Dichloroethane	ug/kg	14,560	145,600	7,821,000	<25	<10,000	<25	<25	<100	<25	<500	<25	<25	<25	<50	<250	<25	<130	<25
1,1-Dichloroethene	ug/kg	906	9,060	1,100	<25	<10,000	<25	<25	<100	<25	<500	<25	<25	<25	<50	<250	<25	<130	<25
Tetrachloroethene	ug/kg	1,491	14,910	12,300	<25	<10,000	<25	<25	<100	<25	<500	<25	<25	<25	<50	<250	48 Q	<130	<25
1,1,1-Trichloroethane	ug/kg	12,818	128,180	2,737,500	<25	<10,000	<25	<25	<100	<25	2,800	<25	<25	<25	<50	1,400	260	<130	63 Q
Trichloroethene	ug/kg	1,298	12,980	58,100	<25	***78,000#***	<25	<25	<100	4,500	***130,000#***	110	29 Q	6,500	11,000	***67,000#***	6,300	***18,000***	420
Vinyl chloride	ug/kg	0.3	3	300	<25	<10,000	<25	<25	<100	<25	<500	<25	***38 Q***	<25	<50	<250	<25	<130	<25

Notes:

* Site-specific RCLs calculated by Alpha Terra Sciences, October 1996; all are groundwater protection-based (PAL)

** ES-based RCL uses NR140 ES as groundwater protection goal

*** Direct contact (ingestion) RCL for non-industrial land usage

Wall samples collected from mid-point of excavation wall - 2.5 ft for Benzene, TCE and SVE Trench Areas; 1.5 ft from 1,1,1-TCA Area

< = Less than stated limit of detection

Q = Between level of detection and level of quantification

ug/kg = micrograms per kilogram

Samples analyzed by EnChem, Inc., Green Bay, WI (WDNR certification # 405132750)

Values in **BOLD** and *Italics* exceed ES-based RCL

Values in **BOLD** exceed PAL-based RCL

Values with "#" exceeds direct contact RCL

TABLE 4 (cont)
SUMMARY OF POST-REMEDIAL SOIL QUALITY DATA
BRADY CORPORATION - GLENDALE, WISCONSIN FACILITY
November, December 2000

Sample ID					CS7SVE	CS9SVE	CS10SVE	CS11SVE	CS16SVE	CS17SVE	CS18SVE	CS19SVE	CS1TCA-S	CS2TCA-S	CS3TCA-S	CS4TCA-S	CS5TCA-N
Position					Wall	Wall	Floor	Wall	Floor	Wall	Wall	Wall	Floor	Wall	Wall	Wall	Floor
Location					← "SVE Trench Area" →								← "1,1,1-TCA Area" →				
			ES-based														
Parameter	units	Site RCL*	RCL**	DC RCL***													
Benzene	ug/kg	47	470	22,000	<130	<50	<130	<25	<25	<25	<500	<25	<500	<50	<250	<25	46 Q
Toluene	ug/kg	17,334	173,340	15,642,000	<130	<50	<130	<25	<25	<25	<500	<25	1,900	<50	<250	<25	<25
Ethylbenzene	ug/kg	60,010	600,100	7,821,000	<130	<50	<130	<25	<25	<25	<500	<25	<500	<50	<250	<25	<25
Xylene (total)	ug/kg	33,943	339,430	156,428,000	<130	<50	<130	<25	<25	<25	<500	<25	<500	<50	<250	<25	<25
Naphthalene	ug/kg	36,924	369,240	3,128,000	<130	<50	<130	<25	<25	<25	<500	<25	<500	<50	<250	<25	<25
1,2,4-Trimethylbenzene	ug/kg	55,832	558,320	3,910,000	<130	<50	<130	<25	<25	<25	<500	<25	<500	<50	<250	<25	<25
1,3,5-Trimethylbenzene	ug/kg	122,400	1,224,000	3,910,000	<130	<50	<130	<25	<25	<25	<500	<25	<500	<50	<250	<25	<25
s-Butylbenzene	ug/kg	87,814	878,140	782,000	<130	<50	<130	<25	<25	<25	<500	<25	<500	<50	<250	<25	<25
Isopropylbenzene	ug/kg	141,552	1,415,520	3,128,000	<130	<50	<130	<25	<25	<25	<500	<25	<500	<50	<250	<25	<25
cis-1,2-Dichloroethene	ug/kg	11,956	119,560	782,000	3,200	130 Q	<130	71	6,200	<25	3,700	2,300	<500	270	<250	<25	<25
trans-1,2-Dichloroethene	ug/kg	1,320	13,200	1,564,000	240	<50	<130	<25	350	<25	<500	140	<500	<50	<250	<25	<25
1,1-Dichloroethane	ug/kg	14,560	145,600	7,821,000	<130	<50	<130	<25	230	<25	<500	380	3,800	2,700	<250	<25	<25
1,1-Dichloroethene	ug/kg	906	9,060	1,100	**2,200**	<50	<130	<25	<25	<25	<500	31 Q	**940 Q**	85 Q	840	<25	<25
Tetrachloroethene	ug/kg	1,491	14,910	12,300	<130	<50	<130	<25	<25	<25	<500	<25	**4,200**	120 Q	3,400	<25	<25
1,1,1-Trichloroethane	ug/kg	12,818	128,180	2,737,500	600	810	<130	<25	<25	<25	*<500*	*370*	***160,000***	**13,000**	**42,000**	<25	<25
Trichloroethene	ug/kg	1,298	12,980	58,100	***21,000***	**10,000**	***26,000***	1,100	**2,200**	55 Q	***100,000#***	*990*	*<500*	210	<250	<25	<25
Vinyl chloride	ug/kg	0.3	3	300	<130	<50	<130	<25	<25	<25	<500	<25	<500	<50	<250	<25	<25

Notes:

* Site-specific RCLs calculated by Alpha Terra Sciences, October 1996; all are groundwater protection-based (PAL)

** ES-based RCL uses NR140 ES as groundwater protection goal

*** Direct contact (ingestion) RCL for non-industrial land usage

Wall samples collected from mid-point of excavation wall - 2.5 ft for Benzene, TCE and SVE Trench Areas; 1.5 ft from 1,1,1-TCA Area

< = Less than stated limit of detection

Q= Between level of detection and level of quantification

ug/kg = micrograms per kilogram

Samples analyzed by EnChem, Inc., Green Bay, WI (WDNR certification # 405132750)

Values in **BOLD** and *Italics* exceed ES-based RCL

Values in **BOLD** exceed PAL-based RCL

Values with "#" exceeds direct contact RCL

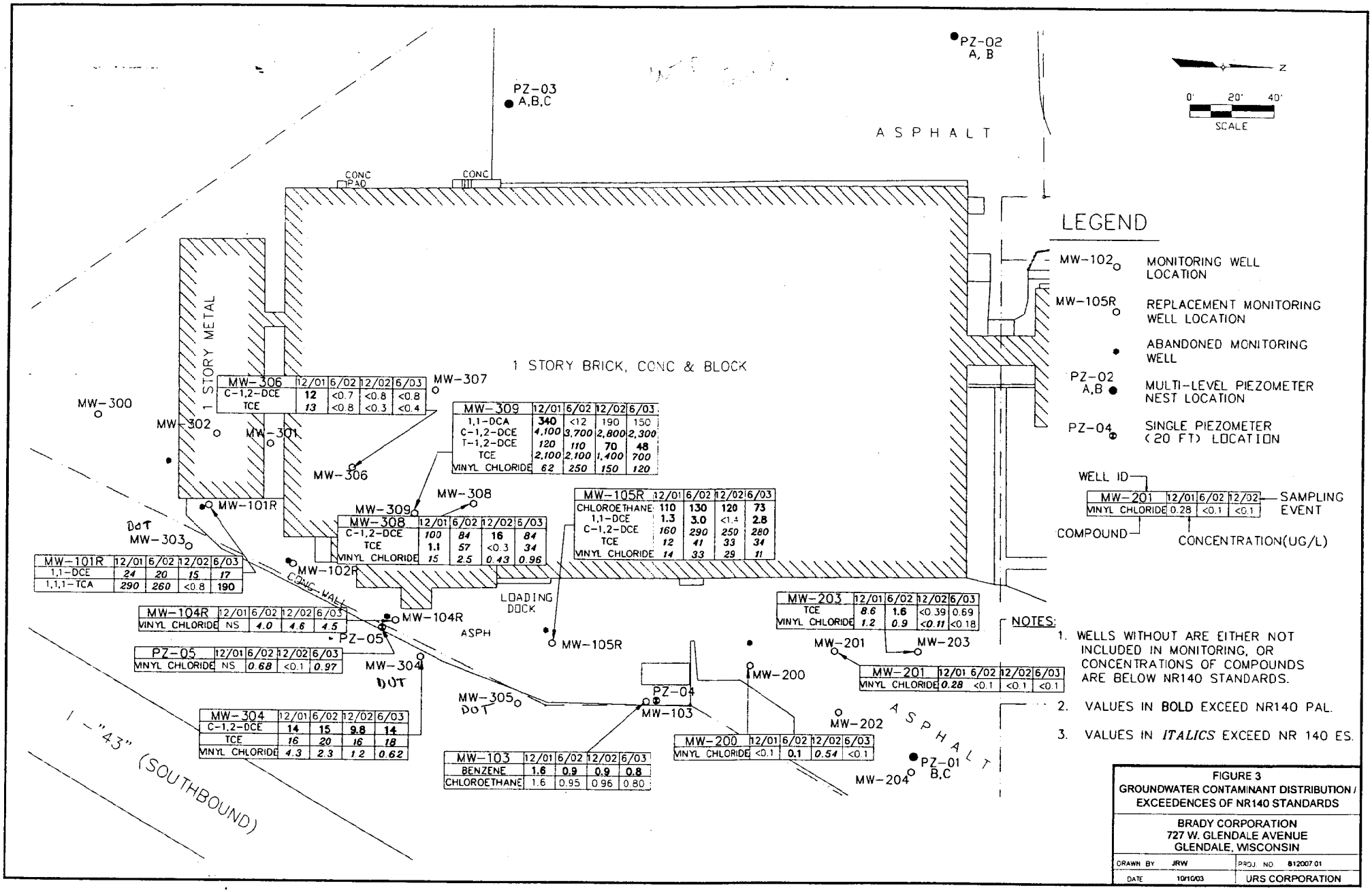

MW-306	12/01	6/02	12/02	6/03
C-1,2-DCE	**12**	<0.7	<0.8	<0.8
TCE	*13*	<0.8	<0.3	<0.4

MW-309	12/01	6/02	12/02	6/03
1,1-DCA	**340**	<12	190	150
C-1,2-DCE	*4,100*	*3,700*	*2,800*	*2,300*
T-1,2-DCE	*120*	*110*	**70**	**48**
TCE	*2,100*	*2,100*	*1,400*	*700*
VINYL CHLORIDE	*62*	*250*	*150*	*120*

MW-308	12/01	6/02	12/02	6/03
C-1,2-DCE	*100*	*84*	**16**	*84*
TCE	**1.1**	*57*	<0.3	*34*
VINYL CHLORIDE	*15*	*2.5*	*0.43*	*0.96*

MW-105R	12/01	6/02	12/02	6/03
CHLOROETHANE	**110**	**130**	**120**	**73**
1,1-DCE	**1.3**	**3.0**	<1.4	**2.8**
C-1,2-DCE	*160*	*290*	*250*	*280*
TCE	*12*	*41*	*33*	*34*
VINYL CHLORIDE	*14*	*33*	*29*	*11*

MW-101R	12/01	6/02	12/02	6/03
1,1-DCE	*24*	*20*	*15*	*17*
1,1,1-TCA	*290*	*260*	<0.8	**190**

MW-104R	12/01	6/02	12/02	6/03
VINYL CHLORIDE	NS	*4.0*	*4.6*	*4.5*

PZ-05	12/01	6/02	12/02	6/03
VINYL CHLORIDE	NS	*0.68*	<0.1	*0.97*

MW-304	12/01	6/02	12/02	6/03
C-1,2-DCE	**14**	**15**	**9.8**	**14**
TCE	*16*	*20*	*16*	*18*
VINYL CHLORIDE	*4.3*	*2.3*	*1.2*	*0.62*

MW-103	12/01	6/02	12/02	6/03
BENZENE	**1.6**	**0.9**	**0.9**	**0.8**
CHLOROETHANE	1.6	0.95	0.96	0.80

MW-200	12/01	6/02	12/02	6/03
VINYL CHLORIDE	<0.1	**0.1**	*0.54*	<0.1

MW-203	12/01	6/02	12/02	6/03
TCE	*8.6*	**1.6**	<0.39	0.69
VINYL CHLORIDE	*1.2*	*0.9*	*<0.11*	<0.18

MW-201	12/01	6/02	12/02	6/03
VINYL CHLORIDE	*0.28*	<0.1	<0.1	<0.1

FIGURE 3
GROUNDWATER CONTAMINANT DISTRIBUTION / EXCEEDENCES OF NR140 STANDARDS

BRADY CORPORATION
727 W. GLENDALE AVENUE
GLENDALE, WISCONSIN

DRAWN BY	JRW	PROJ. NO.	812007.01
DATE	10/10/03	URS CORPORATION	

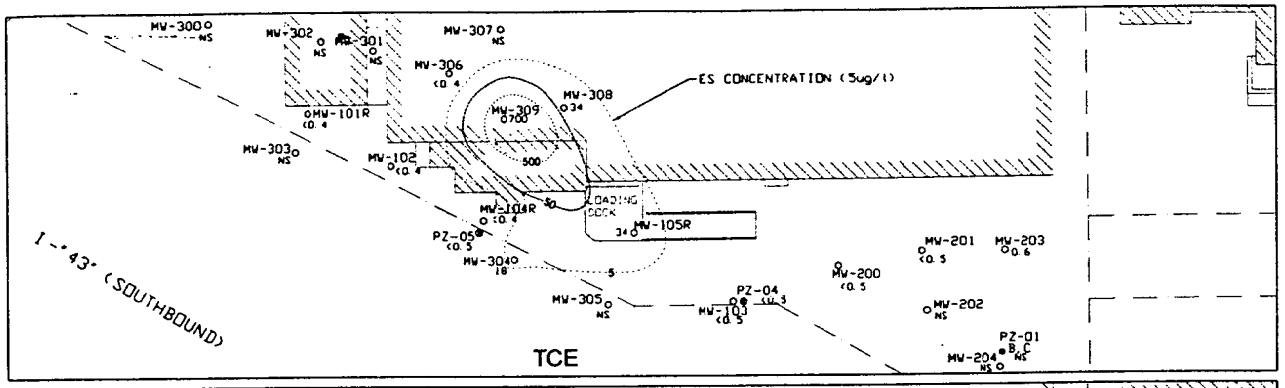

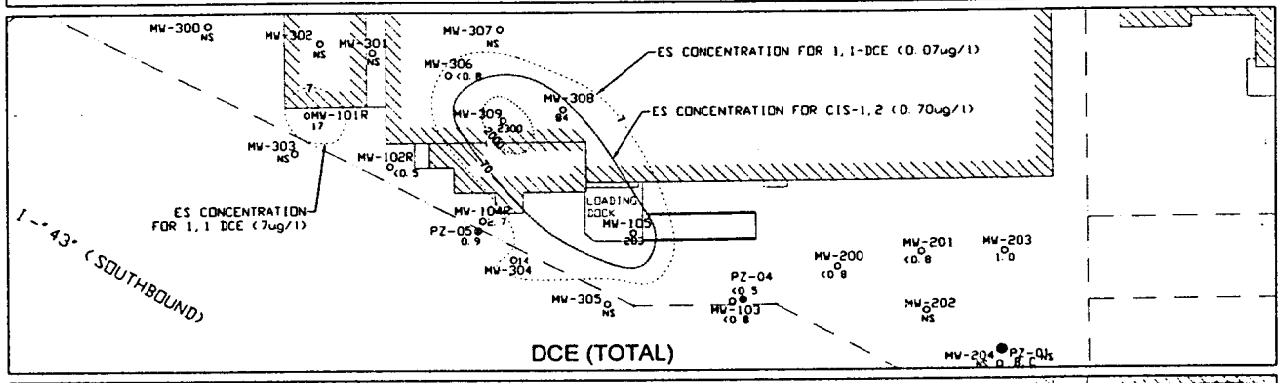

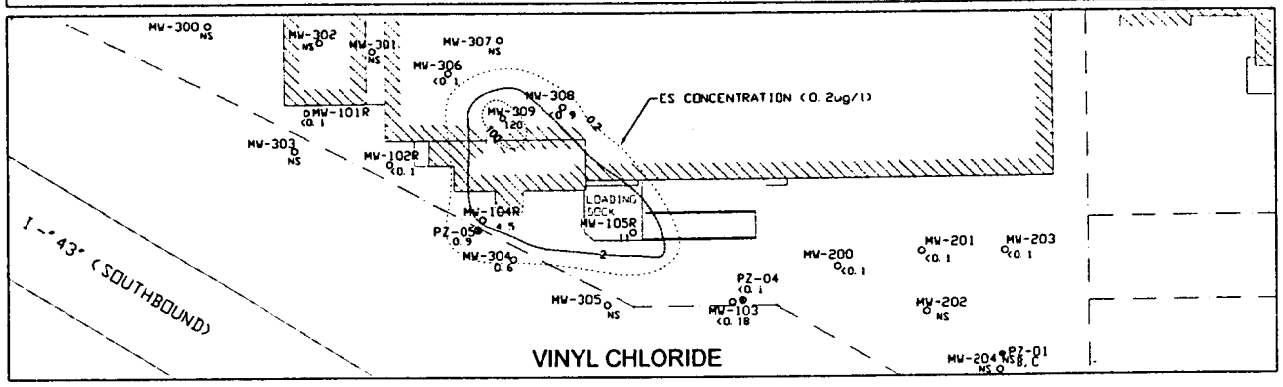

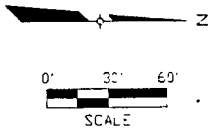

LEGEND

MW-102 32	MONITORING WELL LOCATION WITH ANALYTE CONCENTRATION IN UG/L
PZ-02 A, B	MULTI-LEVEL PIEZOMETER NEST LOCATION
PZ-05 10	SINGLE PIEZOMETER (20 FT) LOCATION WITH ANALYTE CONCENTRATION IN UG/L
- - - 100 - - -	ISOCONCENTRATION LINE (CONTOUR INTERVAL VARIES)
NS	NOT SAMPLED

NOTES

1. TOTAL DCE = 1,1-DCE + C-1,2-DCE + T-1,2-DCE

FIGURE 4
TCE, TOTAL DCE & VINLY CHLORIDE CONCENTRATION IN GROUNDWATER - JUNE 2003

BRADY CORPORATION
727 W. GLENDALE AVENUE
GLENDALE, WISCONSIN

DRAWN BY	JRW	PROJ. NO.	812007.01
DATE	10/15/03	URS CORPORATION	

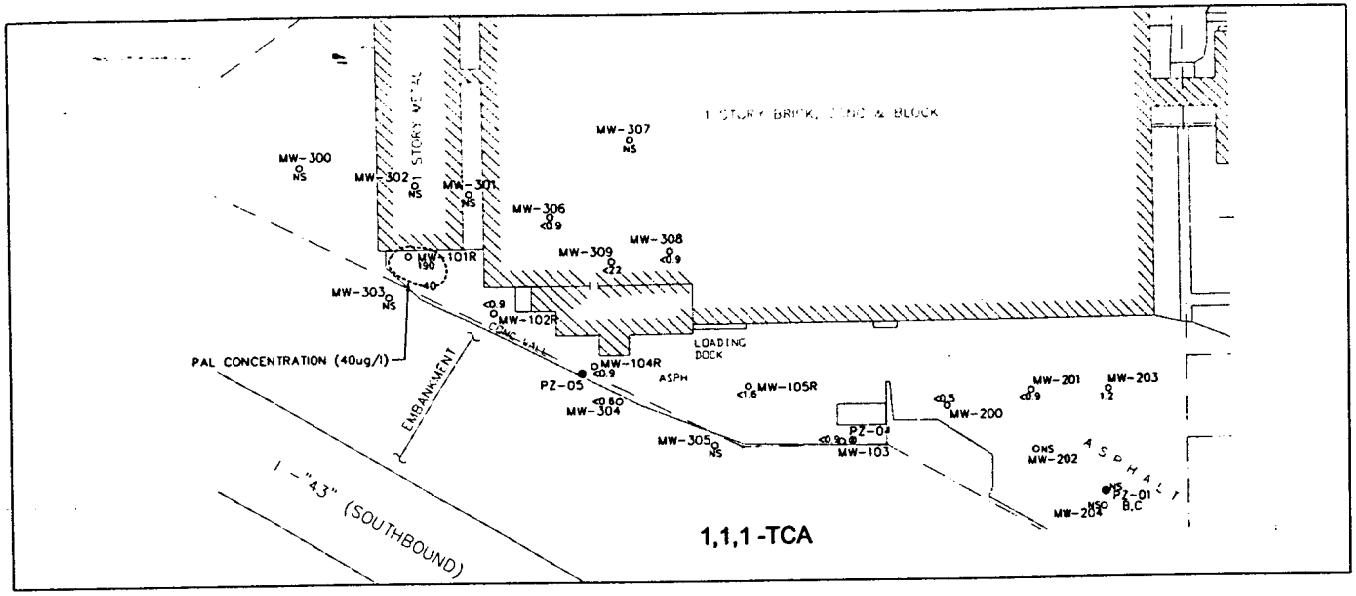

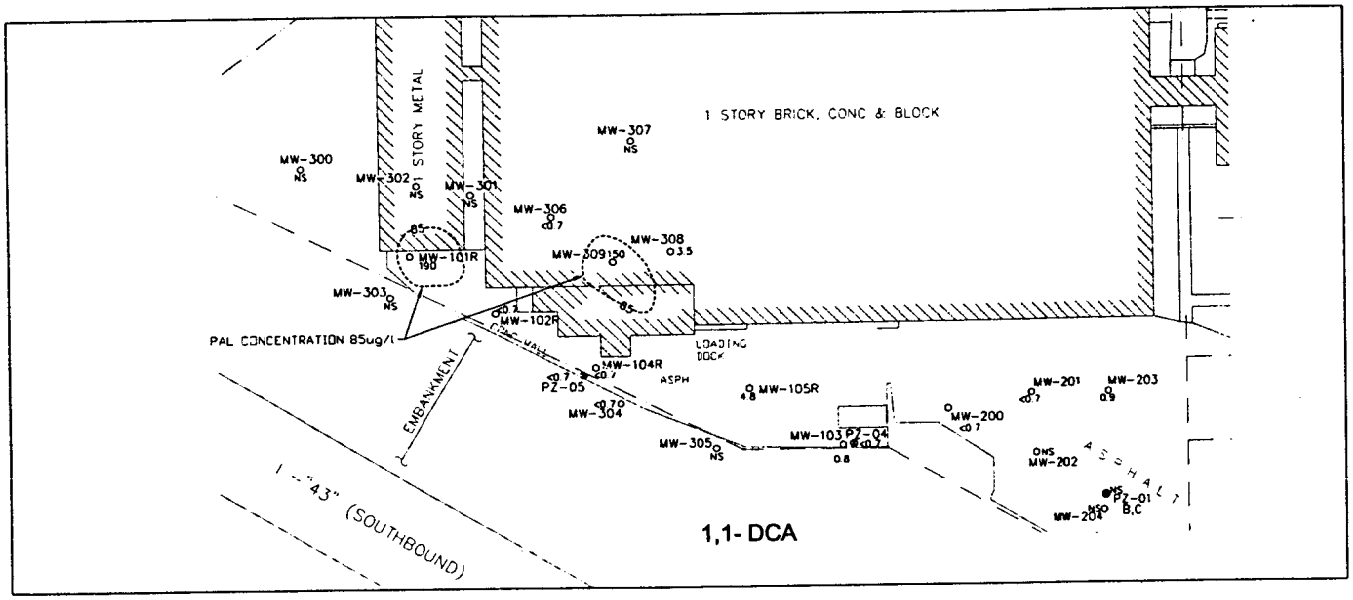

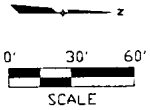

LEGEND

MW-102 ○	MONITORING WELL LOCATION WITH ANALYTE CONCENTRATION IN ug/l
PZ-02 A,B ●	MULTI-LEVEL PIEZOMETER NEST LOCATION
PZ-04 ⊕	SINGLE PIEZOMETER (20 FT) LOCATION WITH ANALYTE CONCENTRATION
NS	NOT SAMPLED
85	ISOCONCENTRATION LINE (CONTOUR) INTERVAL VARIES)

FIGURE 5
1,1,1 - TCA AND 1,1 - DCA CONCENTRATIONS IN GROUNDWATER - JUNE 2003

BRADY CORPORATION
727 W. GLENDALE AVENUE
GLENDALE, WISCONSIN

DRAWN BY JRW	PROJ. NO. 812007.01
DATE 10/10/03	URS CORPORATION

TABLE 2
SUMMARY OF GROUNDWATER DATA
JUNE 2003 SAMPLING EVENT
BRADY CORPORATION
GLENDALE, WISCONSIN FACILITY

Well ID				MW-101R	MW-102R	MW-103	MW-104R	MW105R	MW-200	MW-201	MW-203	MW-304	MW-306	MW-308	MW-309	PZ-04	PZ-05
Date Sampled				06/18/03	06/18/03	06/17/03	06/18/03	06/18/03	06/17/03	06/17/03	06/17/03	06/17/03	06/20/03	06/20/03	06/20/03	06/17/03	06/18/03
	units	ES	PAL														
Benzene	ug/l	5	0.5	<0.41	<0.41	***0.80 Q***	<0.41	<0.82	<0.41	<0.41	<0.41	<0.41	<0.41	<0.41	<10	<0.41	<0.41
Chloroethane	ug/l	400	80	<0.97	<0.97	8.5	<0.97	73	<0.97	<0.97	<0.37	<0.97	<0.97	<0.97	<24	<0.97	<0.97
1,1-Dichloroethane	ug/l	850	85	53	<0.75	0.81 Q	<0.75	4.8	<0.75	<0.75	0.96 Q	<0.75	<0.75	3.5	***150***	<0.75	<0.75
1,1-Dichloroethene	ug/l	7.0	0.7	**17**	<0.57	<0.57	<0.57	***2.8 Q***	<0.57	<0.57	<0.57	<0.57	<0.57	<0.57	<14	<0.57	<0.57
cis-1,2-Dichloroethene	ug/l	70	7	<0.83	<0.83	<0.83	2.7	**280**	<0.83	<0.83	1.0 Q	***14***	<0.83	**84**	**2,300**	<0.83	0.92 Q
trans-1,2-Dichloroethene	ug/l	100	20	<0.89	<0.89	<0.89	<0.89	11	<0.89	<0.89	<0.89	<0.89	<0.89	6.7	**48 Q**	<0.89	<0.48
Di-isopropyl ether	ug/l	none	none	<0.76	<0.76	<0.76	<0.76	<1.5	<0.76	<0.76	<0.76	<0.76	<0.76	<0.76	<19	<0.76	<0.76
Methylene chloride	ug/l	5	0.5	0.49 Q	<0.43	<0.43	<0.43	<1.2	<0.43	<0.43	<0.43	<0.43	0.53 Q	<0.43	<11	<0.51 Q	<0.43
Toluene	ug/l	1000	200	<0.67	<0.67	<0.67	<0.67	<1.3	<0.67	<0.67	<0.67	<0.67	<0.67	<0.67	<17	<0.67	<0.67
1,1,1-Trichloroethane	ug/l	200	40	***190***	<0.90	<0.90	<0.90	<1.6	<0.90	<0.90	1.2 Q	<0.90	<0.90	<0.90	<22	<0.90	<0.90
Trichloroethene	ug/l	5	0.5	<0.48	<0.48	<0.48	<0.48	**34**	<0.48	<0.48	***0.69 Q***	**18**	<0.48	**34**	**700**	<0.48	<0.48
Vinyl chloride	ug/l	0.2	0.02	<0.18	<0.18	<0.18	**4.5**	**11**	<0.18	<0.18	<0.18	**0.62**	<0.18	**0.96**	**120**	<0.18	**0.97**
DO	mg/l	none	none	0.44	0.34	0.62	3.74	0.32	0.36	0.37	0.31	0.33	0.47	0.5	0.32	0.73	2.00
ORP	mV	none	none	282	277	173	277	273	94	288	37	287	312	299	265	236	280
Nitrate	mg/l	10	2	NA	NA	NA	NA	NA	NA	NA	NA	NA	NA	NA	NA	NA	NA
Iron (II)	mg/l	none	none	0.2	0.7	3.1	0	0	0.3	0.3	0.2	0.2	0.1	0.6	0.3	0.6	0.1
Sulfate	mg/l	250	125	**440**	**350**	34	**500**	**440**	120	43	76	**770**	***170***	***190***	***130***	**280**	NA
Ethane	ug/l	none	none	<1.6	<1.6	<1.6	<1.6	<1.6	<1.6	<1.6	<1.6	<10	<1.6	<1.6	60	<1.6	NA
Ethene	ug/l	none	none	<1.4	<1.4	1.5	<1.4	<1.4	<1.4	<1.4	<1.4	<10	1.4	<1.4	3.1	<1.4	NA
Methane	ug/l	none	none	<2.0	<2.0	240	3.6 Q	<2.0	8.5	<2.0	110	<10	<2.0	<2.0	220	<2.0	NA
Chloride	mg/l	250	125	**790**	**1,300**	**2,400**	**1,300**	**1,400**	**2,700**	**1,300**	**790**	**2,500**	120	150	***200***	**570**	NA
pH	S.U.	none	none	6.77	6.62	6.65	6.64	6.76	7.18	6.68	7.24	6.52	6.85	6.80	6.77	6.93	6.83
Conductivity	umhos	none	none	3,372	5,786	6,088	6,286	4,803	5,466	4,351	3,098	8,610	1,295	1,359	1,533	2,546	2,349
Temperature	C	none	none	13.9	13.2	11.7	16.7	13.1	14.3	13.6	15.1	12.4	17.8	18.9	17.6	12.2	16.8
TOC	mg/l	none	none	NA	NA	NA	NA	NA	NA	NA	NA	NA	NA	NA	NA	NA	NA

6.0	=Exceeds ES
4.1	=Exceeds PAL

VOC compounds not listed were not detected in any sample
ug/l = micrograms per liter, mg/l = milligrams per liter, mV = millivolts
PAL, ES = WAC NR140 Preventive Action Limit, Enforcement Standard
Q = Result between level of detection and level of quantification- value considered estimated
B- Compound detected in laboratory method blank
None = no standard for this compound
Standard for iron is for total iron
< = Less than stated limit of detection
ORP = oxidation-reduction potential, mV = millivolts
TOC = total organic carbon
D = Duplicate sample
NA= Not analyzed or not available, NS = Not sampled
S.U. = Standard units
C = Degrees centigrade
umhos = micro mhos

TABLE 2
SUMMARY OF GROUNDWATER DATA
BRADY CORPORATION
GLENDALE, WISCONSIN FACILITY
MW-101/101R

Well ID				MW-101	MW-101	MW-101	MW-101	MW-101	MW-101R	MW-101R	MW-101R D	MW-101R	MW-101R
Date Sampled				03/13/95	03/11/96	07/14/99	01/05/00	03/09/00	12/05/01	06/26/02	06/26/02	12/11/02	06/18/03
	units	ES	PAL										
Benzene	ug/l	5	0.5	<1.0	<6.0	<0.27	<2.2	<8.8	<1.2	<1.2	<1.2	<0.25	<0.41
Chloroethane	ug/l	400	80	<2.0	<10	<0.54	<3.1	<13	<1.4	<1.4	<1.4	<0.84	<0.97
1,1-Dichloroethane	ug/l	850	85	***120***	***300***	***390***	***500***	***570***	14	35	35	45	53
1,1-Dichloroethene	ug/l	7.0	0.7	**39**	**27**	**31**	**35**	**49**	**24**	**20**	**22**	**15**	**17**
cis-1,2-Dichloroethene	ug/l	70	7	<1.0	<10	4.2 Q	<2.3	<9.2	<1.8	<1.8	<1.8	<0.81	<0.83
trans-1,2-Dichloroethene	ug/l	100	20	<1.0	<10	<0.32	<3.2	<13	<2.0	<2.0	<2.0	<0.80	<0.89
Di-isopropyl ether	ug/l	none	none	<1.0	<10	<0.79	<2.1	<8.4	<1.5	<1.5	<1.5	<0.60	<0.76
Methylene chloride	ug/l	5	0.5	<1.0	<10	**8.4 Q**	<1.9	**8.2 QB**	<2.1	<2.1	<2.1	<0.47	0.49 Q
Toluene	ug/l	1000	200	<1.0	<10	4.5 Q	<2.0	<8.0	<1.2	<1.2	<1.2	<0.84	<0.67
1,1,1-Trichloroethane	ug/l	200	40	**830**	**800**	**470**	**770**	**830**	**290**	**260**	**260**	<0.84	***190***
Trichloroethene	ug/l	5	0.5	<1.0	<10	**21**	<2.4	<9.8	<2.2	<2.2	<2.2	<0.39	<0.48
Vinyl chloride	ug/l	0.2	0.02	<1.0	<10	<2.0	<0.85	<3.4	<0.45	<0.45	<0.45	<0.11	<0.18
DO	mg/l	none	none	NA	NA	1.43	0.44	2.21	1.93	0.09	0.09	0.35	0.44
ORP	mV	none	none	NA	NA	309	278	262	237	307	307	236	282
Nitrate	mg/l	10	2	NA	NA	NA	<0.08	<0.08	NA	NA	NA	NA	NA
Iron (II)	mg/l	none	none	NA	NA	1.5	0.5	0	0	0.2	0.2	NA	0.2
Sulfate	mg/l	250	125	NA	NA	**460**	**360**	**430**	**580**	**370**	**370**	**350**	**440**
Ethane	ug/l	none	none	NA	NA	<10	<10	<10	<10	<10	<10	<10	<1.6
Ethene	ug/l	none	none	NA	NA	<10	<10	<10	<10	<10	<10	<10	<1.4
Methane	ug/l	none	none	NA	NA	NA	<10	<10	<10	<10	<10	<10	<2.0
Chloride	mg/l	250	125	NA	NA	**1,100**	**630**	**2,800**	***140***	**670**	**660**	**640**	**790**
pH	S.U.	none	none	NA	NA	6.67	6.75	6.90	6.81	6.49	6.49	7.24	6.77
Conductivity	umhos	none	none	NA	NA	4,325	2,060	5,319	1,958	3,089	3,089	3,170	3,372
Temperature	C	none	none	NA	NA	18.8	11.0	7.6	14.1	15.0	15.0	11.8	13.9
TOC	mg/l	none	none	NA	NA	3.1	NA	NA	NA	NA	NA	NA	NA

6.0	=Exceeds ES
4.1	=Exceeds PAL

1995 and 1996 samples collected by Alpha Terra Science, Inc.
VOC compounds not listed were not detected in any sample
ug/l = micrograms per liter, mg/l = milligrams per liter, mV = millivolts
PAL, ES = WAC NR140 Preventive Action Limit, Enforcement Standard
Q = Result between level of detection and level of quantification- value considered estimated
B= Compund detected in laboratory method blank
None = no standard for this compound
Standard for iron is for total iron
< = Less than stated limit of detection
ORP = oxidation-reduction potential
TOC = total organic carbon
D = Duplicate sample
NA= Not analyzed or not available, NS = Not sampled
S.U. = Standard units
C = Degrees centigrade
umhos = micro mhos
R= Replacement well; well replaced in 2001 following source removal activities

TABLE 2 (Cont.)
SUMMARY OF GROUNDWATER DATA
BRADY CORPORATION
GLENDALE, WISCONSIN FACILITY
MW-102/102R

Well ID				MW-102	MW-102	MW-102	MW-102	MW-102	MW-102	MW-102R	MW-102R	MW-102R
Date Sampled				03/13/95	03/11/96	07/14/99	01/06/00	03/09/00	12/05/01	06/26/02	12/10/02	06/18/03
	units	ES	PAL									
Benzene	ug/l	5	0.5	<1.0	<0.6	<0.27	<0.44	<0.44	NS	<0.48	<0.25	<0.41
Chloroethane	ug/l	400	80	<2.0	<1.0	<0.54	<0.63	<0.63	NS	<0.57	<0.84	<0.97
1,1-Dichloroethane	ug/l	850	85	<1.0	<1.0	0.99 Q	<0.61	3.4	NS	<0.48	<0.87	<0.75
1,1-Dichloroethene	ug/l	7.0	0.7	<1.0	<1.0	<0.43	<0.47	<0.47	NS	<0.85	<0.56	<0.57
cis-1,2-Dichloroethene	ug/l	70	7	<1.0	<1.0	6.5	<0.46	<0.46	NS	<0.73	<0.81	<0.83
trans-1,2-Dichloroethene	ug/l	100	20	<1.0	<1.0	<0.32	<0.64	<0.64	NS	<0.79	<0.80	<0.89
Di-isopropyl ether	ug/l	none	none	<1.0	<1.0	<0.79	<0.42	<0.42	NS	<0.60	<0.60	<0.76
Methylene chloride	ug/l	5	0.5	<1.0	<1.0	<0.55	0.57 Q	<0.38	NS	<0.85	<0.47	<0.43
Toluene	ug/l	1000	200	<1.0	<1.0	3.2	<0.40	<0.40	NS	<0.47	<0.84	<0.67
1,1,1-Trichloroethane	ug/l	200	40	<1.0	<1.0	<0.30	0.70 Q	5.4	NS	<0.69	<0.84	<0.90
Trichloroethene	ug/l	5	0.5	<1.0	<1.0	**32**	0.49	<0.49	NS	<0.89	<0.39	<0.48
Vinyl chloride	ug/l	0.2	0.02	<1.0	<1.0	<0.20	***0.17***	<0.17	NS	<0.18	<0.11	<0.18
DO	mg/l	none	none	NA	NA	2.53	1.21	0.97	NS	0.07	0.07	0.34
ORP	mV	none	none	NA	NA	307	278	285	NS	299	245	277
Nitrate	mg/l	10	2	NA	NA	NA	<0.08	<0.08	NS	NA	NA	NA
Iron (II)	mg/l	none	none	NA	NA	0	0	0	NS	0.3	NA	0.7
Sulfate	mg/l	250	125	NA	NA	**420**	**400**	**410**	NS	**370**	**310**	**350**
Ethane	ug/l	none	none	NA	NA	<10	<10	<10	NS	<10	<10	<1.6
Ethene	ug/l	none	none	NA	NA	<10	<10	<10	NS	<10	<10	<1.4
Methane	ug/l	none	none	NA	NA	NA	<10	<10	NS	<10	<10	<2.0
Chloride	mg/l	250	125	NA	NA	**1,400**	**1,100**	**1,300**	NS	**1,600**	**1,500**	**1,300**
pH	S.U.	none	none	NA	NA	6.52	6.37	6.60	NS	6.30	6.95	6.62
Conductivity	umhos	none	none	NA	NA	4,766	2,816	3,041	NS	5,643	5,819	5,786
Temperature	C	none	none	NA	NA	22.6	8.8	6.5	NS	15.0	12.8	13.2
TOC	mg/l	none	none	NA	NA	4.3	NA	NA	NS	NA	NA	NA

6.0	=Exceeds ES
4.1	=Exceeds PAL

1995 and 1996 samples collected by Alpha Terra Science, Inc.
VOC compounds not listed were not detected in any sample
ug/l = micrograms per liter, mg/l = milligrams per liter, mV = millivolts
PAL, ES = WAC NR140 Preventive Action Limit, Enforcement Standard
Q = Result between level of detection and level of quantification- value considered estimated
B= Compund detected in laboratory method blank
None = no standard for this compound
Standard for iron is for total iron
< = Less than stated limit of detection
ORP = oxidation-reduction potential
TOC = total organic carbon
D = Duplicate sample
NA= Not analyzed or not available, NS = Not sampled
S.U. = Standard units
C = Degrees centigrade
umhos = micro mhos
R= Replacement well; well replaced in 2001 following source removal activities

TABLE 2 (Cont.)
SUMMARY OF GROUNDWATER DATA
BRADY CORPORATION
GLENDALE, WISCONSIN FACILITY
MW-103

Well ID				MW-103	MW-103	MW-103	MW-103	MW-103	MW-103	MW-103	MW-103	MW-103
Date Sampled				03/13/95	03/11/96	07/13/99	01/06/00	03/10/00	12/04/01	06/25/02	12/10/02	06/17/03
	units	ES	PAL									
Benzene	ug/l	5	0.5	<1.0	***2.0***	***1.2***	***1.4***	***0.56 Q***	***1.6***	***0.95 Q***	***0.96 Q***	***0.80 Q***
Chloroethane	ug/l	400	80	50	***170***	***110***	***82***	74	48	23	9.3	8.5
1,1-Dichloroethane	ug/l	850	85	<1.0	1.1	1.3	1.0 Q	0.94 Q	0.93 Q	0.70 Q	<0.87	0.81 Q
1,1-Dichloroethene	ug/l	7.0	0.7	<1.0	<1.0	<0.43	<0.47	<0.47	<0.85	<0.85	<0.56	<0.57
cis-1,2-Dichloroethene	ug/l	70	7	4.3	<1.0	<0.28	<0.46	<0.46	<0.73	<0.73	<0.81	<0.83
trans-1,2-Dichloroethene	ug/l	100	20	<1.0	2.2	<0.43	<0.64	<0.64	<0.79	<0.79	<0.80	<0.89
Di-isopropyl ether	ug/l	none	none	<1.0	1.6	1.1 Q	1.0 Q	1.1 Q	0.68 Q	0.96 Q	1.0	<0.76
Methylene chloride	ug/l	5	0.5	<1.0	<1.0	<0.36	1.3	<0.38	<0.85	<0.85	<0.47	<0.43
Toluene	ug/l	1000	200	<1.0	<1.0	7.5	<0.40	<0.40	<0.47	<0.47	<0.84	<0.67
1,1,1-Trichloroethane	ug/l	200	40	<1.0	<1.0	<0.30	<0.53	<0.53	<0.69	<0.69	<0.65	<0.90
Trichloroethene	ug/l	5	0.5	<1.0	<1.0	<0.37	<0.49	<0.49	<0.89	<0.89	<0.39	<0.48
Vinyl chloride	ug/l	0.2	0.02	<1.0	<1.0	<0.20	<0.17	<0.17	<0.18	<0.18	<0.11	<0.18
DO	mg/l	none	none	NA	NA	0.24	1.04	0.52	0.17	0.34	0.27	0.62
ORP	mV	none	none	NA	NA	195	224	214	147	169	134	173
Nitrate	mg/l	10	2	NA	NA	NA	<0.08	<0.08	NA	NA	NA	NA
Iron (II)	mg/l	none	none	NA	NA	3.5	6.0	5.0	1.1	2.3	NA	3.1
Sulfate	mg/l	250	125	NA	NA	28	16	22	17	17	22	34
Ethane	ug/l	none	none	NA	NA	<10	<10	<10	<10	<10	<10	<1.6
Ethene	ug/l	none	none	NA	NA	<10	12	<10	<10	<10	<10	1.5
Methane	ug/l	none	none	NA	NA	NA	780	1,300	390	860	990	240
Chloride	mg/l	250	125	NA	NA	**2,800**	**440**	**3,600**	**1,100**	**3,200**	**2,000**	**2,400**
pH	S.U.	none	none	NA	NA	6.48	6.30	6.83	6.94	6.39	6.98	6.65
Conductivity	umhos	none	none	NA	NA	6,771	6,324	6,144	3,606	7,011	6,408	6,088
Temperature	C	none	none	NA	NA	17.1	10.1	6.8	13.8	13.1	13.4	11.7
TOC	mg/l	none	none	NA	NA	NA	NA	NA	NA	NA	NA	NA

1995 and 1996 samples collected by Alpha Terra Science, Inc.

VOC compounds not listed were not detected in any sample

ug/l = micrograms per liter, mg/l = milligrams per liter, mV = millivolts

PAL, ES = WAC NR140 Preventive Action Limit, Enforcement Standard

Q = Result between level of detection and level of quantification- value considered estimated

B= Compund detected in laboratory method blank

None = no standard for this compound

Standard for iron is for total iron

< = Less than stated limit of detection

ORP = oxidation-reduction potential

TOC = total organic carbon

D = Duplicate sample

NA= Not analyzed or not available, NS = Not sampled

S.U. = Standard units

C = Degrees centigrade

umhos = micro mhos

6.0	=Exceeds ES
4.1	=Exceeds PAL

TABLE 2 (Cont.)
SUMMARY OF GROUNDWATER DATA
BRADY CORPORATION
GLENDALE, WISCONSIN FACILITY
MW-104/104R

Well ID				MW-104	MW-104D	MW-104	MW-104D	MW-104	MW-104D	MW-104	MW-104	MW-104	MW-104R	MW-104R	MW-104R
Date Sampled				03/13/95	03/13/95	03/11/96	03/11/96	07/14/99	07/14/99	01/06/00	03/10/00	12.05.01	06/26/02	12/11/02	06/18/03
	units	ES	PAL												
Benzene	ug/l	5	0.5	<1.0	<1.0	<0.6	<0.6	<0.27	<0.27	<0.44	<0.44	NS	<0.48	<0.25	<0.41
Chloroethane	ug/l	400	80	<2.0	<2.0	<1.0	<1.0	<0.54	<0.54	<0.63	<0.63	NS	<0.57	<0.84	<0.97
1,1-Dichloroethane	ug/l	850	85	<1.0	<1.0	<1.0	<1.0	2.1	2.2	0.79 Q	<0.61	NS	<0.48	<0.87	<0.75
1,1-Dichloroethene	ug/l	7.0	0.7	<1.0	<1.0	<1.0	<1.0	***0.84 Q***	***0.78 Q***	0.68 Q	0.57 Q	NS	<0.85	<0.56	<0.57
cis-1,2-Dichloroethene	ug/l	70	7	<1.0	4.3	***31***	***30***	85	81	***65***	***44***	NS	<0.73	2.3 Q	2.7
trans-1,2-Dichloroethene	ug/l	100	20	<1.0	<1.0	2.3	2.2	5.0	4.6	4.1	3.2	NS	<0.79	<0.80	<0.89
Di-isopropyl ether	ug/l	none	none	<1.0	<1.0	<1.0	<1.0	<0.55	<0.55	<0.42	<0.42	NS	<0.60	<0.60	<0.76
Methylene chloride	ug/l	5	0.5	<1.0	<1.0	<1.0	<1.0	<0.36	<0.36	1 Q	<0.38	NS	<0.85	<0.47	<0.43
Toluene	ug/l	1000	200	<1.0	<1.0	<1.0	<1.0	5.7	8.9	<0.40	<0.40	NS	<0.47	<0.84	<0.67
1,1,1-Trichloroethane	ug/l	200	40	<1.0	<1.0	<1.0	<1.0	<0.30	<0.30	<0.53	<0.53	NS	<0.69	<0.65	<0.90
Trichloroethene	ug/l	5	0.5	***4.0***	***3.9***	5.2	5.7	57	58	15	9.7	NS	<0.89	<0.39	<0.48
Vinyl chloride	ug/l	0.2	0.02	3.5	3.4	47	46	2.9	2.8	28	0.42 Q	NS	4.0	4.6	4.5
DO	mg/l	none	none	NA	NA	NA	NA	1.96	1.96	0.71	0.78	NS	0.10	0.17	3.74
ORP	mV	none	none	NA	NA	NA	NA	300	300	284	340	NS	285	248	277
Nitrate	mg/l	10	2	NA	NA	NA	NA	NA	NA	<0.08	0.09 Q	NS	NA	NA	NA
Iron (II)	mg/l	none	none	NA	NA	NA	NA	0	0	0	0	NS	0.9	NA	0.0
Sulfate	mg/l	250	125	NA	NA	NA	NA	510	510	500	540	NS	530	510	500
Ethane	ug/l	none	none	NA	NA	NA	NA	<10	<10	<10	<10	NS	<10	<10	<1.6
Ethene	ug/l	none	none	NA	NA	NA	NA	<10	<10	<10	<10	NS	<10	<10	<1.4
Methane	ug/l	none	none	NA	NA	NA	NA	NA	NA	12	<10	NS	<10	<10	3.6 Q
Chloride	mg/l	250	125	NA	NA	NA	NA	1,600	1,600	1,300	1,500	NS	1,500	1,500	1,300
pH	S.U.	none	none	NA	NA	NA	NA	6.57	6.57	6.13	6.34	NS	6.38	7.13	6.64
Conductivity	umhos	none	none	NA	NA	NA	NA	5,201	5,201	3,584	3,486	NS	5,573	5,851	6,286
Temperature	C	none	none	NA	NA	NA	NA	22.2	22.2	8.3	7.4	NS	15.9	12.9	16.7
TOC	mg/l	none	none	NA	NA	NA	NA	2.9	3.1	NA	NA	NS	NS	NS	NS

1995 and 1996 samples collected by Alpha Terra Science, Inc.
VOC compounds not listed were not detected in any sample
ug/l = micrograms per liter, mg/l = milligrams per liter, mV = millivolts
PAL, ES = WAC NR140 Preventive Action Limit, Enforcement Standard
Q = Result between level of detection and level of quantification- value considered estimated
B= Compund detected in laboratory method blank
None = no standard for this compound
Standard for iron is for total iron
< = Less than stated limit of detection
ORP = oxidation-reduction potential
TOC = total organic carbon
D = Duplicate sample
NA= Not analyzed or not available, NS = Not sampled
S.U. = Standard units
C = Degrees centigrade
umhos = micro mhos
R= Replacement well; well replaced in 2001 following source removal activities

6.0	=Exceeds ES
4.1	=Exceeds PAL

TABLE 2 (Cont.)
SUMMARY OF GROUNDWATER DATA
BRADY CORPORATION
GLENDALE, WISCONSIN FACILITY
MW-105/105R

Well ID				MW-105	MW-105	MW-105	MW-105	MW-105D	MW-105	MW105R	MW105R	MW105R	MW105R D	MW105R
Date Sampled				03/13/95	03/11/96	07/14/99	01/06/00	01/06/00	03/08/00	12/04/01	06/26/02	12/11/02	12/11/02	06/18/03
	units	ES	PAL											
Benzene	ug/l	5	0.5	<1.0	<0.6	<0.27	<0.44	<0.44	<0.44	<0.48	<0.48	<0.50	<0.62	<0.82
Chloroethane	ug/l	400	80	<2.0	<1.0	<0.54	<0.63	<0.63	<0.63	46	*110*	*130*	*120*	73
1,1-Dichloroethane	ug/l	850	85	<1.0	<1.0	7.8	1.8 Q	1.8 Q	<0.61	<0.48	2.0	4.5 Q	4.1 Q	4.8
1,1-Dichloroethene	ug/l	7.0	0.7	<1.0	<1.0	*1.2 Q*	0.60 Q	0.56 Q	<0.47	<0.85	*1.3 Q*	*3.0 Q*	<1.4	*2.8 Q*
cis-1,2-Dichloroethene	ug/l	70	7	*33*	*45*	160	88	87	75	*9.3*	160	290	250	280
trans-1,2-Dichloroethene	ug/l	100	20	<1.0	2.6	5.7	3.3	3.4	3.0	0.82 Q	5.7	11	10	11
Di-isopropyl ether	ug/l	none	none	<1.0	<1.0	<0.55	<0.42	<0.42	<0.42	<0.60	<0.60	<1.2	<1.5	<1.5
Methylene chloride	ug/l	5	0.5	<1.0	<1.0	0.36 Q	0.81 Q	1.0 Q	<0.38	<0.85	<0.85	<0.94	<1.2	<1.2
Toluene	ug/l	1000	200	3.8	<1.0	6.8	<0.4	<0.40	<0.40	<0.47	<0.47	<1.7	<2.1	<1.3
1,1,1-Trichloroethane	ug/l	200	40	<1.0	<1.0	<0.30	<0.53	<0.53	<0.53	<0.69	<0.69	<1.3	<1.6	<1.6
Trichloroethene	ug/l	5	0.5	*1.3*	*2.9*	130	*4.8*	*4.9*	6.4	<0.89	12	41	33	34
Vinyl chloride	ug/l	0.2	0.02	2.8	21	12	7.9	6.7	<0.17	12	14	33	29	11
DO	mg/l	none	none	NA	NA	1.36	1.03	1.03	0.48	2.52	0.11	0.11	0.11	0.32
ORP	mV	none	none	NA	NA	296	308	308	296	280	310	320	320	273
Nitrate	mg/l	10	2	NA	NA	NA	<0.08	<0.08	<0.08	NA	NA	NA	NA	NA
Iron (II)	mg/l	none	none	NA	NA	0	0	0	0	0	0	NA	NA	0
Sulfate	mg/l	250	125	NA	NA	370	360	370	360	700	370	320	320	440
Ethane	ug/l	none	none	NA	NA	<10	<10	<10	<10	<10	<10	<10	<10	<1.6
Ethene	ug/l	none	none	NA	NA	<10	<10	<10	<10	<10	<10	<10	<10	<1.4
Methane	ug/l	none	none	NA	NA	NA	23	23	69	<10	<10	<10	<10	<2.0
Chloride	mg/l	250	125	NA	NA	1,500	1,200	1,200	1,400	400	1,100	1,100	1,100	1,400
pH	S.U.	none	none	NA	NA	6.52	6.20	6.20	6.50	6.91	6.47	7.14	7.14	6.76
Conductivity	umhos	none	none	NA	NA	4,532	4,391	4,391	3,232	2,883	4,183	4,741	4,741	4,803
Temperature	C	none	none	NA	NA	19.7	10.1	10.1	9.3	14.7	15.9	13.3	13.3	13.1
TOC	mg/l	none	none	NA	NA	NA	NA	NA	NA	NA	NA	NA	NA	NA

6.0	=Exceeds ES
4.1	=Exceeds PAL

1995 and 1996 samples collected by Alpha Terra Science, Inc.
VOC compounds not listed were not detected in any sample
ug/l = micrograms per liter, mg/l = milligrams per liter, mV = millivolts
PAL, ES = WAC NR140 Preventive Action Limit, Enforcement Standard
Q = Result between level of detection and level of quantification- value considered estimated
B= Compund detected in laboratory method blank
None = no standard for this compound
Standard for iron is for total iron
< = Less than stated limit of detection
ORP = oxidation-reduction potential
TOC = total organic carbon
D = Duplicate sample
NA= Not analyzed or not available, NS = Not sampled
S.U. = Standard units
C = Degrees centigrade
umhos = micro mhos
R= Replacement well; well replaced in 2001 following source removal activities

TABLE 2 (Cont.)
SUMMARY OF GROUNDWATER DATA
BRADY CORPORATION
GLENDALE, WISCONSIN FACILITY
MW-200

Well ID				MW-200	MW-200	MW-200D	MW-200	MW-200	MW-200	MW-200	MW-200
Date Sampled				07/13/99	01/05/00	01/05/00	03/08/00	12/04/01	06/25/02	12/10/02	06/17/03
	units	ES	PAL								
Benzene	ug/l	5	0.5	<0.27	<0.44	<0.44	<0.44	<0.48	<0.48	<0.25	<0.41
Chloroethane	ug/l	400	80	<0.54	<0.63	<0.63	<0.63	<0.57	<0.57	<0.84	<0.97
1,1-Dichloroethane	ug/l	850	85	0.41 Q	<0.61	<0.61	<0.61	<0.48	<0.48	<0.87	<0.75
1,1-Dichloroethene	ug/l	7.0	0.7	<0.43	<0.47	<0.47	<0.47	<0.48	<0.85	<0.56	<0.57
cis-1,2-Dichloroethene	ug/l	70	7	1.1	<0.46	<0.46	<0.46	<0.73	<0.73	<0.81	<0.83
trans-1,2-Dichloroethene	ug/l	100	20	<0.79	<0.64	<0.64	<0.64	<0.79	<0.79	<0.80	<0.89
Di-isopropyl ether	ug/l	none	none	<0.55	<0.42	<0.42	<0.42	<0.60	<0.60	<0.60	<0.76
Methylene chloride	ug/l	5	0.5	<0.36	*1.5*	*1.3*	<0.38	<0.85	<0.85	<0.47	<0.43
Toluene	ug/l	1000	200	5.9	<0.40	<0.40	<0.40	<0.47	<0.47	<0.84	<0.67
1,1,1-Trichloroethane	ug/l	200	40	<0.30	<0.53	<0.53	<0.53	<0.69	<0.69	<0.65	<0.90
Trichloroethene	ug/l	5	0.5	<0.37	<0.49	<0.49	<0.49	<0.89	<0.89	<0.39	<0.48
Vinyl chloride	ug/l	0.2	0.02	**0.34 Q**	<0.17	**0.25 Q**	<0.17	<0.18	***0.18 Q***	**0.54**	<0.18
DO	mg/l	none	none	3.18	0.67	0.67	0.48	0.22	0.43	0.25	0.36
ORP	mV	none	none	318	261	261	269	134	215	163	94
Nitrate	mg/l	10	2	NA	<0.08	<0.08	0.41	NA	NA	NA	NA
Iron (II)	mg/l	none	none	0	0	0	0	0.1	0.1	NA	0.3
Sulfate	mg/l	250	125	110	94	94	**490**	43	88	83	120
Ethane	ug/l	none	none	<10	<10	<10	<10	<10	<10	<10	<1.6
Ethene	ug/l	none	none	<10	<10	<10	<10	<10	<10	<10	<1.4
Methane	ug/l	none	none	NA	<10	<10	<10	13	18	22	8.5
Chloride	mg/l	250	125	**570**	**520**	**530**	**3,000**	***190***	**1,600**	**980**	**2,700**
pH	S.U.	none	none	6.68	6.60	6.60	6.84	8.23	6.89	7.34	7.18
Conductivity	umhos	none	none	2,416	1,612	1,612	5,964	726	5,216	3,631	5,466
Temperature	C	none	none	21.4	8.5	8.5	10.3	14.2	17.3	13.1	14.3
TOC	mg/l	none	none	NA	NA	NA	NA	NA	NA	NA	NA

6.0	=Exceeds ES
4.1	=Exceeds PAL

VOC compounds not listed were not detected in any sample
ug/l = micrograms per liter, mg/l = milligrams per liter, mV = millivolts
PAL, ES = WAC NR140 Preventive Action Limit, Enforcement Standard
Q = Result between level of detection and level of quantification- value considered estimated
B= Compund detected in laboratory method blank
None = no standard for this compound
Standard for iron is for total iron
< = Less than stated limit of detection
ORP = oxidation-reduction potential
TOC = total organic carbon
D = Duplicate sample
NA= Not analyzed or not available, NS = Not sampled
S.U. = Standard units
C = Degrees centigrade
umhos = micro mhos

TABLE 2 (Cont.)
SUMMARY OF GROUNDWATER DATA
BRADY CORPORATION
GLENDALE, WISCONSIN FACILITY
MW-201

Well ID				MW-201	MW-201	MW-201	MW-201D	MW-201	MW-201	MW-201	MW-201
Date Sampled				07/13/99	01/04/00	03/08/00	03/08/00	12/04/01	06/25/02	12/10/02	06/17/03
	units	ES	PAL								
Benzene	ug/l	5	0.5	<0.27	<0.44	<0.44	<0.44	<0.48	<0.48	<0.25	<0.41
Chloroethane	ug/l	400	80	<0.54	<0.63	<0.63	<0.63	<0.57	<0.57	<0.84	<0.97
1,1-Dichloroethane	ug/l	850	85	<0.35	<0.61	<0.61	<0.61	<0.48	<0.48	<0.87	<0.75
1,1-Dichloroethene	ug/l	7.0	0.7	<0.43	<0.47	<0.47	<0.47	<0.48	<0.85	<0.56	<0.57
cis-1,2-Dichloroethene	ug/l	70	7	<0.32	<0.46	<0.46	<0.46	<0.73	<0.73	<0.81	<0.83
trans-1,2-Dichloroethene	ug/l	100	20	<0.79	<0.64	<0.64	<0.64	<0.79	<0.79	<0.80	<0.89
Di-isopropyl ether	ug/l	none	none	<0.55	<0.42	<0.42	<0.42	<0.60	<0.60	<0.60	<0.76
Methylene chloride	ug/l	5	0.5	<0.36	0.77 Q	<0.38	<0.38	<0.85	<0.85	<0.47	<0.43
Toluene	ug/l	1000	200	8.6	<0.40	<0.40	<0.40	<0.47	<0.47	<0.84	<0.67
1,1,1-Trichloroethane	ug/l	200	40	<0.30	<0.53	<0.53	<0.53	<0.69	<0.69	<0.65	<0.90
Trichloroethene	ug/l	5	0.5	<0.37	<0.49	<0.49	<0.49	<0.89	<0.89	<0.39	<0.48
Vinyl chloride	ug/l	0.2	0.02	<0.20	***0.18 Q***	<0.17	<0.17	**0.28 Q**	<0.18	<0.11	<0.18
DO	mg/l	none	none	2.25	0.25	0.63	0.63	0.14	0.30	0.08	0.37
ORP	mV	none	none	304	253	216	216	274	302	227	288
Nitrate	mg/l	10	2	NA	<0.08	0.10 Q	0.11 Q	NA	NA	NA	NA
Iron (II)	mg/l	none	none	0	0	0	0	0.3	0.1	NA	0.3
Sulfate	mg/l	250	125	36	49	29	28	30	32	34	43
Ethane	ug/l	none	none	<10	<10	<10	<10	<10	<10	<10	<1.6
Ethene	ug/l	none	none	<10	<10	<10	<10	<10	<10	<10	<1.4
Methane	ug/l	none	none	NA	40	130	190	30	<10	15	<2.0
Chloride	mg/l	250	125	**1,900**	**1,300**	**1,500**	**1,500**	**1,500**	**1,400**	**4,864**	**1,300**
pH	S.U.	none	none	6.55	6.48	6.72	6.72	6.67	6.48	6.99	6.68
Conductivity	umhos	none	none	5,330	2,999	3,164	3,164	5,323	2,831	3,631	4,351
Temperature	C	none	none	22.4	9.4	11.3	11.3	15.6	22.8	14.5	13.6
TOC	mg/l	none	none	8.0	NA	NA	NA	NA	NA	NA	NA

6.0	=Exceeds ES
4.1	=Exceeds PAL

VOC compounds not listed were not detected in any sample
ug/l = micrograms per liter, mg/l = milligrams per liter, mV = millivolts
PAL, ES = WAC NR140 Preventive Action Limit, Enforcement Standard
Q = Result between level of detection and level of quantification- value considered estimated
B= Compund detected in laboratory method blank
None = no standard for this compound
Standard for iron is for total iron
< = Less than stated limit of detection
ORP = oxidation-reduction potential
TOC = total organic carbon
D = Duplicate sample
NA= Not analyzed or not available, NS = Not sampled
S.U. = Standard units
C = Degrees centigrade
umhos = micro mhos

TABLE 2 (Cont.)
SUMMARY OF GROUNDWATER DATA
BRADY CORPORATION
GLENDALE, WISCONSIN FACILITY
MW-203

Well ID				MW-203	MW-203	MW-203	MW-203	MW-203	MW-203	MW-203
Date Sampled				07/13/99	01/04/00	03/08/00	12/04/01	06/25/02	12/10/02	06/17/03
	units	ES	PAL							
Benzene	ug/l	5	0.5	<0.27	<0.44	<0.44	<0.48	<0.48	<0.25	<0.41
Bromodichloromethane	ug/l	0.6	0.06	<0.30	<0.41	<0.41	<0.61	**0.61 Q**	<0.84	<0.56
Chloroethane	ug/l	400	80	<0.54	<0.63	<0.63	<0.57	<0.57	<0.87	<0.97
Chloroform	ug/l	6	0.6	<0.35	<0.41	<0.41	<0.75	*1.1 Q*	<0.56	<0.37
1,1-Dichloroethane	ug/l	850	85	<0.35	1.5 Q	2.9	2.0	0.88 Q	0.92 Q	0.96 Q
1,1-Dichloroethene	ug/l	7.0	0.7	<0.43	<0.47	<0.47	<0.85	<0.85	<0.80	<0.57
cis-1,2-Dichloroethene	ug/l	70	7	2.9	8.6	12	3.3	1.2 Q	<0.60	1.0 Q
trans-1,2-Dichloroethene	ug/l	100	20	<0.79	1.9 Q	<0.64	<0.79	<0.79	<0.47	<0.89
Di-isopropyl ether	ug/l	none	none	<0.55	<0.42	<0.42	<0.60	<0.60	<0.84	<0.76
Methylene chloride	ug/l	5	0.5	0.46 Q	*1.3*	<0.38	<0.85	<0.85	<0.65	<0.43
Toluene	ug/l	1000	200	13	<0.40	<0.40	<0.47	<0.47	<0.39	<0.67
1,1,1-Trichloroethane	ug/l	200	40	<0.30	<0.53	1.4 Q	<0.69	<0.69	<0.65	1.2 Q
Trichloroethene	ug/l	5	0.5	***1.2***	**6.8**	**9.9**	**8.6**	***1.6 Q***	<0.39	***0.69 Q***
Vinyl chloride	ug/l	0.2	0.02	**0.56 Q**	**1.3**	<0.17	**1.2**	**0.95**	<0.11	<0.18
DO	mg/l	none	none	0.43	0.44	0.49	3.08	2.11	0.17	0.31
ORP	mV	none	none	178	108	116	146	117	95	37
Nitrate	mg/l	10	2	NA	0.12	<0.08	NA	NA	NA	NA
Iron (II)	mg/l	none	none	0.75	4.5	0	1	1	NA	0.2
Sulfate	mg/l	250	125	62	30	44	45	42	200	76
Ethane	ug/l	none	none	<10	<10	<10	<10	<10	<10	<1.6
Ethene	ug/l	none	none	<10	<10	<10	<10	<10	<10	<1.4
Methane	ug/l	none	none	NA	1,200	1,400	89	220	520	110
Chloride	mg/l	250	125	**2,600**	**1,500**	**1,300**	**480**	**410**	**4,864**	**790**
pH	S.U.	none	none	6.60	6.79	6.70	7.26	6.99	7.44	7.24
Conductivity	umhos	none	none	6,955	3,420	2,979	2,072	1,972	2,902	3,098
Temperature	C	none	none	20.9	12.5	12.9	16.5	19.5	15.9	15.1
TOC	mg/l	none	none	NA	NA	NA	NA	NA	NA	NA

6.0	=Exceeds ES
4.1	=Exceeds PAL

VOC compounds not listed were not detected in any sample
ug/l = micrograms per liter, mg/l = milligrams per liter, mV = millivolts
PAL, ES = WAC NR140 Preventive Action Limit, Enforcement Standard
Q = Result between level of detection and level of quantification- value considered estimated
B= Compund detected in laboratory method blank
None = no standard for this compound
Standard for iron is for total iron
< = Less than stated limit of detection
ORP = oxidation-reduction potential
TOC = total organic carbon
D = Duplicate sample
NA= Not analyzed or not available, NS = Not sampled
S.U. = Standard units
C = Degrees centigrade
umhos = micro mhos

TABLE 2 (Cont.)
SUMMARY OF GROUNDWATER DATA
BRADY CORPORATION
GLENDALE, WISCONSIN FACILITY
MW-304

Well ID				MW-304	MW-304	MW-304	MW-304	MW-304	MW-304
Date Sampled				01/05/00	03/10/00	12/04/01	06/26/02	12/10/02	06/17/03
	units	ES	PAL						
Benzene	ug/l	5	0.5	<0.44	<0.44	<0.48	<0.48	<0.25	<0.41
Chloroethane	ug/l	400	80	<0.63	<0.63	<0.57	<0.57	<0.84	<0.97
1,1-Dichloroethane	ug/l	850	85	<0.61	<0.61	<0.48	<0.48	<0.87	<0.75
1,1-Dichloroethene	ug/l	7.0	0.7	***1.1 Q***	***0.86 Q***	<0.48	<0.85	<0.56	<0.57
cis-1,2-Dichloroethene	ug/l	70	7	***12***	***11***	***14***	***15***	***9.8***	***14***
trans-1,2-Dichloroethene	ug/l	100	20	<0.64	0.78 Q	1.0 Q	0.88 Q	<0.80	<0.89
Di-isopropyl ether	ug/l	none	none	<0.42	<0.42	<0.60	<0.60	<0.60	<0.76
Methylene chloride	ug/l	5	0.5	1.2	<0.44	<0.85	<0.67	<0.47	<0.43
Toluene	ug/l	1000	200	<0.40	<0.40	<0.47	<0.47	<0.84	<0.67
1,1,1-Trichloroethane	ug/l	200	40	<0.53	<0.53	<0.69	<0.69	<0.65	<0.90
Trichloroethene	ug/l	5	0.5	**12**	**13**	**16**	**20**	**16**	**18**
Vinyl chloride	ug/l	0.2	0.02	**3.2**	**1.1**	**4.3**	**2.3**	**1.2**	**0.62**
DO	mg/l	none	none	3.43	1.92	0.4	0.29	0.18	0.33
ORP	mV	none	none	324	323	349	328	228	287
Nitrate	mg/l	10	2	0.15 Q	0.34	NA	NA	NA	NA
Iron (II)	mg/l	none	none	0	0	0.1	0.1	NA	0.2
Sulfate	mg/l	250	125	**760**	**800**	**750**	**750**	**770**	**770**
Ethane	ug/l	none	none	<10	<10	<10	<10	<10	<10
Ethene	ug/l	none	none	<10	<10	<10	<10	<10	<10
Methane	ug/l	none	none	<10	<10	<10	<10	<10	<10
Chloride	mg/l	250	125	**1,800**	**2,200**	**2,400**	**2,500**	**2,500**	**2,500**
pH	S.U.	none	none	6.56	6.48	6.60	6.23	8.91	6.52
Conductivity	umhos	none	none	4,358	4,670	7,948	8,387	8,601	8,610
Temperature	C	none	none	8.7	6.3	12.3	15.4	11.6	12.4
TOC	mg/l	none	none	NA	NA	NA	NA	NA	NA

6.0	=Exceeds ES
4.1	=Exceeds PAL

VOC compounds not listed were not detected in any sample
ug/l = micrograms per liter, mg/l = milligrams per liter, mV = millivolts
PAL, ES = WAC NR140 Preventive Action Limit, Enforcement Standard
Q = Result between level of detection and level of quantification- value considered estimated
B= Compund detected in laboratory method blank
None = no standard for this compound
Standard for iron is for total iron
< = Less than stated limit of detection
ORP = oxidation-reduction potential
TOC = total organic carbon
D = Duplicate sample
NA= Not analyzed or not available, NS = Not sampled
S.U. = Standard units
C = Degrees centigrade
umhos = micro mhos

TABLE 2 (Cont.)
SUMMARY OF GROUNDWATER DATA
BRADY CORPORATION
GLENDALE, WISCONSIN FACILITY
MW-306

Well ID				MW-306	MW-306	MW-306	MW-306	MW-306	MW-306
Date Sampled				01/05/00	03/09/00	12/04/01	06/27/02	12/12/02	06/20/03
	units	ES	PAL						
Benzene	ug/l	5	0.5	<0.44	<0.44	<0.48	<0.48	<0.25	<0.41
Chloroethane	ug/l	400	80	<0.63	<0.63	<0.57	<0.57	<0.84	<0.97
1,1-Dichloroethane	ug/l	850	85	<0.61	3.4	0.93 Q	<0.48	<0.87	<0.75
1,1-Dichloroethene	ug/l	7.0	0.7	<0.47	<0.47	<0.85	<0.85	<0.56	<0.57
cis-1,2-Dichloroethene	ug/l	70	7	1.5	**120**	***12***	<0.73	<0.81	<0.83
trans-1,2-Dichloroethene	ug/l	100	20	<0.64	9.2	<0.79	<0.79	<0.80	<0.89
Di-isopropyl ether	ug/l	none	none	<0.42	<0.42	<0.60	<0.60	<0.60	<0.76
Methylene chloride	ug/l	5	0.5	***0.84 Q***	<0.38	<0.85	<0.85	<0.47	0.53 Q
Toluene	ug/l	1000	200	<0.40	<0.40	<0.47	<0.47	<0.84	<0.67
1,1,1-Trichloroethane	ug/l	200	40	<0.53	<0.53	<0.69	<0.69	<0.65	<0.90
Trichloroethene	ug/l	5	0.5	<0.49	***3.2***	**13**	<0.89	<0.39	<0.48
Vinyl chloride	ug/l	0.2	0.02	<0.17	<0.17	<0.18	<0.18	<0.11	<0.18
DO	mg/l	none	none	2.36	2.02	0.14	0.11	0.2	0.47
ORP	mV	none	none	338	335	266	304	272	312
Nitrate	mg/l	10	2	0.83	0.30	NA	NA	NA	NA
Iron (II)	mg/l	none	none	0	0	0.1	0.6	NA	0.1
Sulfate	mg/l	250	125	***170***	***180***	120	***150***	***160***	***170***
Ethane	ug/l	none	none	<10	<10	<10	<10	<10	<1.6
Ethene	ug/l	none	none	<10	<10	<10	<10	12	1.4
Methane	ug/l	none	none	<10	<10	<10	<10	<10	<2.0
Chloride	mg/l	250	125	120	***150***	***130***	120	100	120
pH	S.U.	none	none	6.82	7.08	6.87	6.74	7.18	6.85
Conductivity	umhos	none	none	817	833	1,252	1,274	1,311	1,295
Temperature	C	none	none	18.8	19.4	19.2	18.7	18.4	17.8
TOC	mg/l	none	none	NA	NA	NA	NA	NA	NA

6.0	=Exceeds ES
4.1	=Exceeds PAL

VOC compounds not listed were not detected in any sample
ug/l = micrograms per liter, mg/l = milligrams per liter, mV = millivolts
PAL, ES = WAC NR140 Preventive Action Limit, Enforcement Standard
Q = Result between level of detection and level of quantification- value considered estimated
B= Compund detected in laboratory method blank
None = no standard for this compound
Standard for iron is for total iron
< = Less than stated limit of detection
ORP = oxidation-reduction potential
TOC = total organic carbon
D = Duplicate sample
NA= Not analyzed or not available, NS = Not sampled
S.U. = Standard units
C = Degrees centigrade
umhos = micro mhos

TABLE 2 (Cont.)
SUMMARY OF GROUNDWATER DATA
BRADY CORPORATION
GLENDALE, WISCONSIN FACILITY
MW-308

Well ID				MW-308	MW-308	MW-308	MW-308	MW-308	MW-308
Date Sampled				01/05/00	03/09/00	12/05/01	06/27/02	12/12/02	06/20/03
	units	ES	PAL						
Benzene	ug/l	5	0.5	<0.88	<0.44	<0.48	<0.48	<0.25	<0.41
Chloroethane	ug/l	400	80	<1.3	<0.63	<0.57	<0.57	<0.84	<0.97
1,1-Dichloroethane	ug/l	850	85	7.9	<0.61	2.5	3.8	<0.87	3.5
1,1-Dichloroethene	ug/l	7.0	0.7	<0.94	<0.47	<0.85	<0.85	<0.56	<0.57
cis-1,2-Dichloroethene	ug/l	70	7	**290**	<0.46	**100**	**84**	**16**	**84**
trans-1,2-Dichloroethene	ug/l	100	20	19	<0.64	11	4.6	2.1	6.7
Di-isopropyl ether	ug/l	none	none	<0.84	<0.42	<0.60	<0.60	<0.60	<0.76
Methylene chloride	ug/l	5	0.5	***1.6 Q***	<0.38	<0.85	<0.85	<0.47	<0.43
Toluene	ug/l	1000	200	<0.80	<0.40	<0.47	<0.47	<0.84	<0.67
1,1,1-Trichloroethane	ug/l	200	40	<1.1	<0.53	2.0 Q	<0.69	<0.65	<0.90
Trichloroethene	ug/l	5	0.5	**7.8**	<0.49	***1.1 Q***	**57**	<0.39	**34**
Vinyl chloride	ug/l	0.2	0.02	**21**	<0.17	**15**	**2.5**	**0.43**	**0.96**
DO	mg/l	none	none	3.56	2.64	0.16	0.11	0.16	0.5
ORP	mV	none	none	341	333	273	289	297	299
Nitrate	mg/l	10	2	1.1	1.4	NA	NA	NA	NA
Iron (II)	mg/l	none	none	0	0	0.0	0.4	NA	0.6
Sulfate	mg/l	250	125	***200***	**270**	***160***	***180***	***200***	***190***
Ethane	ug/l	none	none	<10	<10	<10	<10	<10	<1.6
Ethene	ug/l	none	none	<10	<10	<10	<10	<10	<1.4
Methane	ug/l	none	none	<10	<10	<10	<10	<10	<2.0
Chloride	mg/l	250	125	***140***	69	***150***	120	120	150
pH	S.U.	none	none	6.73	6.75	6.83	6.72	7.14	6.80
Conductivity	umhos	none	none	798	811	1,354	1,332	1,380	1,359
Temperature	C	none	none	19.9	19.4	20.0	18.7	19.2	18.9
TOC	mg/l	none	none	NA	NA	NA	NA	NA	NA

6.0	=Exceeds ES
4.1	=Exceeds PAL

VOC compounds not listed were not detected in any sample

ug/l = micrograms per liter, mg/l = milligrams per liter, mV = millivolts

PAL, ES = WAC NR140 Preventive Action Limit, Enforcement Standard

Q = Result between level of detection and level of quantification- value considered estimated

B= Compund detected in laboratory method blank

None = no standard for this compound

Standard for iron is for total iron

< = Less than stated limit of detection

ORP = oxidation-reduction potential

TOC = total organic carbon

D = Duplicate sample

NA= Not analyzed or not available, NS = Not sampled

S.U. = Standard units

C = Degrees centigrade

umhos = micro mhos

TABLE 2 (Cont.)
SUMMARY OF GROUNDWATER DATA
BRADY CORPORATION
GLENDALE, WISCONSIN FACILITY
SVE TRENCH / MW-309

Well ID				SVE Trench	SVE Trench	SVE Trench	SVE Trench	SVE Trench	MW-309	MW-309	MW-309	MW-309
Date Sampled				10/13/95	03/12/96	07/14/99	01/06/00	03/10/00	12/05/01	06/27/02	12/12/02	06/20/03
	units	ES	PAL									
Benzene	ug/l	5	0.5	<0.6	<120	<27	<44	<0.88	<24	<12	<6.2	<10
Chloroethane	ug/l	400	80	<0.1	<200	<54	<63	<6.3	<28	<14	<21	<24
1,1-Dichloroethane	ug/l	850	85	11	***790***	**890**	***820***	***290***	***340***	<12	***190***	***150***
1,1-Dichloroethene	ug/l	7.0	0.7	<1.0	<200	**57 Q**	<47	**38**	<42	<21	<14	<14
cis-1,2-Dichloroethene	ug/l	70	7	**140**	**12,000**	**11,000**	**10,000**	**7,500**	**4,100**	**3,700**	**2,800**	**2,300**
trans-1,2-Dichloroethene	ug/l	100	20	2.5	**250**	**170**	**110 Q**	**120**	**120 Q**	**110**	**70**	**48 Q**
Di-isopropyl ether	ug/l	none	none	<1.0	<200	<55	<42	<4.2	<30	<15	<15	<19
Methylene chloride	ug/l	5	0.5	<1.0	<200	67 Q	<38	***4.3 QB***	<42	<21	<21	<11
Toluene	ug/l	1000	200	<1.0	<200	34	<40	***6.7 Q***	<23	<12	<21	<17
1,1,1-Trichloroethane	ug/l	200	40	**2.8**	**210**	<30	<53	<1.1	<34	<17	<16	<22
Trichloroethene	ug/l	5	0.5	**390**	**34,000**	**19,000**	**9,500**	**10,000**	**2,100**	**2,100**	**1,400**	**700**
Vinyl chloride	ug/l	0.2	0.02	<1.0	**640**	**2,200**	**2,000**	**420**	**62**	**250**	**150**	**120**
DO	mg/l	none	none	NA	NA	0.26	0.44	0.5	0.99	0.19	0.19	0.32
ORP	mV	none	none	NA	NA	78	88	164	283	265	265	265
Nitrate	mg/l	10	2	NA	NA	NA	<0.08	<0.08	NA	NA	NA	NA
Iron (II)	mg/l	none	none	NA	NA	1.5	1.5	1.0	0.0	0.2	NA	0.3
Sulfate	mg/l	250	125	NA	NA	41	26	60	120	***140***	110	***130***
Ethane	ug/l	none	none	NA	NA	3,600	2,300	<10	22	<200	130	60
Ethene	ug/l	none	none	NA	NA	<10	110	<10	<10	21	<10	3.1
Methane	ug/l	none	none	NA	NA	NA	840	1,500	18	570	110	220
Chloride	mg/l	250	125	NA	NA	**270**	**260**	***200***	***220***	***200***	***200***	***200***
pH	S.U.	none	none	NA	NA	6.87	6.79	7.18	6.81	6.60	7.11	6.77
Conductivity	umhos	none	none	NA	NA	1,820	1,239	780	1,645	1,716	1,771	1,533
Temperature	C	none	none	NA	NA	23.1	19.4	19.0	19.6	19.4	18.5	17.6
TOC	mg/l	none	none	NA	NA	12	NA	NA	NA	NA	NA	NA

6.0	=Exceeds ES
4.1	=Exceeds PAL

1995 and 1996 samples collected by Alpha Terra Science, Inc.
VOC compounds not listed were not detected in any sample
ug/l = micrograms per liter, mg/l = milligrams per liter, mV = millivolts
PAL, ES = WAC NR140 Preventive Action Limit, Enforcement Standard
Q = Result between level of detection and level of quantification- value considered estimated
B= Compund detected in laboratory method blank
None = no standard for this compound
Standard for iron is for total iron
< = Less than stated limit of detection
ORP = oxidation-reduction potential
TOC = total organic carbon
D = Duplicate sample
NA= Not analyzed or not available, NS = Not sampled
S.U. = Standard units
C = Degrees centigrade
umhos = micro mhos
MW-309 replaced SVE trench sampling point in October 2001 following source removal activities

TABLE 2 (Cont.)

SUMMARY OF GROUNDWATER DATA
WDOT RIGHT-OF-WAY MONITORING WELLS (I-43)
BRADY CORPORATION
GLENDALE, WISCONSIN FACILITY

Well ID				MW-303	MW-303	MW-304	MW-304	MW-304	MW-304	MW-304	MW-304	MW-305	MW-305
Date Sampled				01/05/00	03/10/00	01/05/00	03/10/00	12/04/01	06/26/02	12/10/02	06/17/03	01/04/00	03/10/00
	units	ES	PAL										
Benzene	ug/l	5	0.5	<0.44	<0.44	<0.44	<0.44	<0.48	<0.48	<0.25	<0.41	<0.44	<0.44
Chloroethane	ug/l	400	80	<0.63	<0.63	<0.63	<0.63	<0.57	<0.57	<0.84	<0.97	<0.63	<0.63
1,1-Dichloroethane	ug/l	850	85	<0.61	<0.61	<0.61	<0.61	<0.48	<0.48	<0.87	<0.75	<0.61	<0.61
1,1-Dichloroethene	ug/l	7.0	0.7	<0.47	<0.47	**1.1 Q**	**0.86 Q**	<0.48	<0.85	<0.56	<0.57	<0.47	<0.47
cis-1,2-Dichloroethene	ug/l	70	7	<0.46	<0.46	**12**	**11**	14	15	***9.8***	***14***	<0.46	<0.46
trans-1,2-Dichloroethene	ug/l	100	20	<0.64	<0.64	<0.64	0.78 Q	1.0 Q	0.88 Q	<0.80	<0.89	<0.64	<0.64
Di-isopropyl ether	ug/l	none	none	<0.42	<0.42	<0.42	<0.42	<0.60	<0.60	<0.60	<0.76	<0.42	<0.42
Methylene chloride	ug/l	5	0.5	**1.8**	<0.44	**1.2**	<0.44	<0.85	<0.67	<0.47	<0.43	1.1 Q	<0.44
Toluene	ug/l	343	68.6	<0.40	<0.40	<0.40	<0.40	<0.47	<0.47	<0.84	<0.84	<0.40	<0.40
1,1,1-Trichloroethane	ug/l	200	40	<0.53	<0.53	<0.53	<0.53	<0.69	<0.69	<0.65	<0.67	<0.53	<0.53
Trichloroethene	ug/l	5	0.5	<0.49	<0.49	***12***	***13***	***16***	***20***	***16***	***18***	<0.49	<0.49
Vinyl chloride	ug/l	0.2	0.02	<0.17	<0.17	***3.2***	***1.1***	***4.3***	***2.3***	***1.2***	***0.62***	<0.17	<0.17
DO	mg/l	none	none	4.87	6.23	3.43	1.92	0.4	0.29	0.18	0.33	3.68	3.87
ORP	mV	none	none	322	347	324	323	349	328	228	287	299	314
Nitrate	mg/l	10	2	0.15	1.3	0.15 Q	0.34	NA	NA	NA	NA	0.12 Q	0.37
Iron (II)	mg/l	none	none	0	0	0	0	0.1	0.1	NA	0.2	0	0
Sulfate	mg/l	250	125	***460***	***510***	***760***	***800***	***750***	***750***	***770***	***890***	***440***	***420***
Ethane	ug/l	none	none	<10	<10	<10	<10	<10	<10	<10	<1.6	<10	<10
Ethene	ug/l	none	none	<10	<10	<10	<10	<10	<10	<10	<1.4	<10	<10
Methane	ug/l	none	none	<10	<10	<10	<10	<10	<10	<10	<2.0	<10	<10
Chloride	mg/l	250	125	***870***	***1,900***	***1,800***	***2,200***	***2,400***	***2,500***	***2,500***	***2,900***	***1,300***	***1,700***
pH	S.U.	none	none	6.48	6.60	6.56	6.48	6.60	6.23	8.91	6.52	6.60	5.95
Conductivity	umhos	none	none	2,564	3,966	4,358	4,670	7,948	8,387	8,601	8,610	3,206	3,664
Temperature	C	none	none	8.4	4.35	8.7	6.3	12.3	15.4	11.6	12.4	9.2	5.1
TOC	mg/l	none	none	NA	NA	NA	NA	NA	NA	NA	NA	NA	NA

Notes:
MW-303 and MW-305 were not sampled after the March 2000 event.
VOC compounds not listed were not detected in any sample
ug/l = micrograms per liter, mg/l = milligrams per liter, mV = millivolts
PAL, ES = WAC NR140 Preventive Action Limit, Enforcement Standard
Q = Result between level of detection and level of quantification- value considered estimated
B= Compund detected in laboratory method blank
None = no standard for this compound
Standard for iron is for total iron
< = Less than stated limit of detection
ORP = oxidation-reduction potential
TOC = total organic carbon
D = Duplicate sample
NA= Not analyzed or not available
S.U. = Standard units
C = Degrees centigrade
umhos = micro mhos

6.0	=Exceeds ES
4.1	=Exceeds PAL

TABLE 2 (Cont.)
SUMMARY OF GROUNDWATER DATA
BRADY CORPORATION
GLENDALE, WISCONSIN FACILITY
TP-2/PZ-04

Well ID				TP-2	TP-2	TP-2	PZ-04	PZ-04	PZ-04	PZ-04
Date Sampled				07/14/99	01/06/00	03/08/00	12/05/01	06/25/02	12/10/02	06/17/03
	units	ES	PAL							
Benzene	ug/l	5	0.5	***1.1***	***0.57 Q***	NA	NS	<0.48	<0.25	<0.41
Chloroethane	ug/l	400	80	3.7	4.0	NA	NS	<0.57	<0.84	<0.97
1,1-Dichloroethane	ug/l	850	85	7.9	1.1 Q	NA	NS	<0.48	<0.87	<0.75
1,1-Dichloroethene	ug/l	7.0	0.7	<0.43	<0.47	NA	NS	<0.85	<0.56	<0.57
cis-1,2-Dichloroethene	ug/l	70	7	2.1	<0.46	NA	NS	<0.73	<0.81	<0.83
trans-1,2-Dichloroethene	ug/l	100	20	<0.43	<0.64	NA	NS	<0.79	<0.80	<0.89
Di-isopropyl ether	ug/l	none	none	<0.55	<0.42	NA	NS	<0.60	<0.60	<0.76
Methylene chloride	ug/l	5	0.5	<0.36	0.84	NA	NS	<0.85	<0.47	<0.51 Q
Toluene	ug/l	1000	200	4.7	0.5 Q	NA	NS	<0.47	<0.84	<0.67
1,1,1-Trichloroethane	ug/l	200	40	5.3	<0.53	NA	NS	<0.69	<0.65	<0.90
Trichloroethene	ug/l	5	0.5	**10**	<0.49	NA	NS	<0.89	<0.39	<0.48
Vinyl chloride	ug/l	0.2	0.02	**0.67**	<0.17	NA	NS	<0.18	<0.11	<0.18
DO	mg/l	none	none	0.26	NM	NA	NS	0.30	0.99	0.73
ORP	mV	none	none	145	NM	NA	NS	302	181	236
Nitrate	mg/l	10	2	NA	<0.08	NA	NS	NA	NA	NA
Iron (II)	mg/l	none	none	7.5	NM	NA	NS	0.1	NA	0.6
Sulfate	mg/l	250	125	28	26	NA	NS	**360**	**280**	**280**
Ethane	ug/l	none	none	<10	<10	NA	NS	<10	<10	<1.6
Ethene	ug/l	none	none	<10	<10	NA	NS	<10	<10	<1.4
Methane	ug/l	none	none	NA	880	NA	NS	<10	24	<2.0
Chloride	mg/l	250	125	**2,700**	**2,100**	NA	NS	**470**	**480**	**570**
pH	S.U.	none	none	6.62	NM	NA	NS	6.48	7.20	6.93
Conductivity	umhos	none	none	6,464	NM	NA	NS	2,831	2,600	2,546
Temperature	C	none	none	17.1	NM	NA	NS	22.8	13.3	12.2
TOC	mg/l	none	none	NA	NA	NA	NS	NA	NA	NA

6.0	=Exceeds ES
4.1	=Exceeds PAL

VOC compounds not listed were not detected in any sample
ug/l = micrograms per liter, mg/l = milligrams per liter, mV = millivolts
PAL, ES = WAC NR140 Preventive Action Limit, Enforcement Standard
Q = Result between level of detection and level of quantification- value considered estimated
B= Compund detected in laboratory method blank
None = no standard for this compound
Standard for iron is for total iron
< = Less than stated limit of detection
ORP = oxidation-reduction potential
TOC = total organic carbon
D = Duplicate sample
NA= Not analyzed or not available, NS = Not sampled
S.U. = Standard units
C = Degrees centigrade
umhos = micro mhos
PZ-04 installed in October 2001 to replace TP-2; PZ-04 was dry during 12/01 sampling event

TABLE 2 (Cont.)
SUMMARY OF GROUNDWATER DATA
BRADY CORPORATION
GLENDALE, WISCONSIN FACILITY
TP-1/PZ-05

Well ID				TP-1	TP-1	TP-1	PZ-05	PZ-05	PZ-05	PZ-05
Date Sampled				07/14/99	01/06/00	03/08/00	12/05/01	06/26/02	12/11/02	06/18/03
	units	ES	PAL							
Benzene	ug/l	5	0.5	<0.27	<0.44	NA	NS	<0.48	<0.25	<0.41
Chloroethane	ug/l	400	80	<0.54	<0.43	NA	NS	<0.57	<0.84	<0.97
1,1-Dichloroethane	ug/l	850	85	2.2	<0.61	NA	NS	<0.48	<0.87	<0.75
1,1-Dichloroethene	ug/l	7.0	0.7	<0.43	<0.47	NA	NS	<0.85	<0.56	<0.57
cis-1,2-Dichloroethene	ug/l	70	7	63	19	NA	NS	<0.73	<0.81	0.92 Q
trans-1,2-Dichloroethene	ug/l	100	20	<0.79	<0.64	NA	NS	<0.79	<0.80	<0.48
Di-isopropyl ether	ug/l	none	none	<0.55	<0.42	NA	NS	<0.60	<0.60	<0.76
Methylene chloride	ug/l	5	0.5	<0.36	0.94 Q	NA	NS	<0.85	<0.47	<0.43
Toluene	ug/l	1000	200	3.8	<0.40	NA	NS	<0.47	<0.84	<0.67
1,1,1-Trichloroethane	ug/l	200	40	1.7	<0.53	NA	NS	<0.69	<0.65	<0.90
Trichloroethene	ug/l	5	0.5	**86**	**23**	NA	NS	<0.89	<0.39	<0.48
Vinyl chloride	ug/l	0.2	0.02	**16**	**20**	NA	NS	**0.68**	<0.11	**0.97**
DO	mg/l	none	none	0.7	NM	NA	NS	2.92	2.26	2.00
ORP	mV	none	none	225	NM	NA	NS	272	230	280
Nitrate	mg/l	10	2	NA	<0.08	NA	NS	NA	NA	NA
Iron (II)	mg/l	none	none	NA	1.5	NA	NS	0.6	NA	0.1
Sulfate	mg/l	250	125	**400**	**420**	NA	NS	**360**	**400**	NA
Ethane	ug/l	none	none	<10	<10	NA	NS	<10	<10	NA
Ethene	ug/l	none	none	<10	<10	NA	NS	<10	<10	NA
Methane	ug/l	none	none	NA	27	NA	NS	<10	<10	NA
Chloride	mg/l	250	125	**1,300**	**1,100**	NA	NS	**280**	**230**	NA
pH	S.U.	none	none	6.66	NM	NA	NS	7.01	7.32	6.83
Conductivity	umhos	none	none	4,552	NM	NA	NS	2,388	2,278	2,349
Temperature	C	none	none	22.2	NM	NA	NS	2094	10.1	16.8
TOC	mg/l	none	none	NA	NA	NA	NS	NS	NA	NA

6.0	=Exceeds ES
4.1	=Exceeds PAL

VOC compounds not listed were not detected in any sample
ug/l = micrograms per liter, mg/l = milligrams per liter, mV = millivolts
PAL, ES = WAC NR140 Preventive Action Limit, Enforcement Standard
Q = Result between level of detection and level of quantification- value considered estimated
B= Compund detected in laboratory method blank
None = no standard for this compound
Standard for iron is for total iron
< = Less than stated limit of detection
ORP = oxidation-reduction potential
TOC = total organic carbon
D = Duplicate sample
NA= Not analyzed or not available, NS = Not sampled
S.U. = Standard units
C = Degrees centigrade
umhos = micro mhos
PZ-05 installed in October 2001 to replace TP-1; PZ-05 was dry during 12/01 sampling event

TABLE 1

GROUNDWATER ELEVATION DATA - WATER TABLE WELLS
BRADY CORPORATION
GLENDALE, WISCONSIN FACILITY

	Well ID	MW-101	MW-101R	MW-102	MW-102R	MW-103	MW-104	MW-104R	MW-105	MW-105R	MW-200	MW-201	MW-202	MW-203	MW-204	MW-205
	Well Depth (ft)	15.0	15.0	15.0	15.0	15.0	15.0	15.0	15.0	15.0	15.0	15.0	15.0	15.0	15.0	7.0
	Ref. Pt. Elev (ft msl)*	649.63	649.82	649.68	649.57	648.37	649.17	649.72	648.36	648.69	648.18	647.78	647.44	647.31	647.1	650.20
Date																
05/27/99	Depth to water (ft)	2.82	-	0.70	-	6.73	0.81	-	3.46	-	-	-	-	-	-	-
	Elevation (ft msl)	646.81	-	648.98	-	641.64	648.36	-	644.90	-	-	-	-	-	-	-
06/25/99	Depth to water (ft)	-	-	0.72	-	6.62	1.06	-	1.17	-	-	4.15	12.49	5.83	4.17	-
	Elevation (ft msl)	-	-	648.96	-	641.75	648.11	-	647.19	-	-	643.63	634.95	641.48	642.93	-
06/30/99	Depth to water (ft)	11.59	-	7.53	-	6.37	2.49	-	10.12	-	11.24	3.78	3.53	9.37	2.49	-
	Elevation (ft msl)	638.04	-	642.15	-	642.00	646.68	-	638.24	-	636.94	644.00	643.91	637.94	644.61	-
07/13/99	Depth to water (ft)	9.93	-	1.31	-	6.46	0.90	-	5.50	-	5.20	3.88	3.20	9.54	3.28	-
	Elevation (ft msl)	639.70	-	648.37	-	641.91	648.27	-	642.86	-	642.98	643.90	644.24	637.77	643.82	-
07/20/99	Depth to water (ft)	12.12	-	1.99	-	6.27	1.80	-	7.36	-	5.62	4.00	3.05	9.63	3.11	2.05
	Elevation (ft msl)	637.51	-	647.69	-	642.10	647.37	-	641.00	-	642.56	643.78	644.39	637.68	643.99	648.15
11/04/99	Depth to water (ft)	-	-	1.92	-	6.40	1.44	-	4.00	-	4.62	4.55	3.55	10.02	3.68	abd
	Elevation (ft msl)	-	-	647.76	-	641.97	647.73	-	644.36	-	643.56	643.23	643.89	637.29	643.42	abd
11/30/99	Depth to water (ft)	-	-	2.15	-	6.70	1.45	-	3.88	-	4.64	4.46	3.56	10.03	4.72	abd
	Elevation (ft msl)	-	-	647.53	-	641.67	647.72	-	644.48	-	643.54	643.32	643.88	637.28	642.38	abd
1/5/00, 1/6/00	Depth to water (ft)	8.86	-	1.95	-	6.63	0.92	-	3.67	-	4.68	4.52	3.47	10.06	3.50	abd
	Elevation (ft msl)	640.77	-	647.73	-	641.74	648.25	-	644.69	-	643.50	643.26	643.97	637.25	643.60	abd
3/8-3/10/00	Depth to water (ft)	2.00	-	1.53	-	7.14	0.50	-	3.15	-	4.40	5.21	1.70	6.13	1.83	abd
	Elevation (ft msl)	647.63	-	648.15	-	641.23	648.67	-	645.21	-	643.78	642.57	645.74	641.18	645.27	abd
10/08/01	Depth to water (ft)	abd	dry	0.40	-	9.75	-	-	-	dry	4.22	-	3.92	9.96	3.88	abd
	Elevation (ft msl)	abd	dry	649.28	-	639.23	-	-	-	dry	644.04	-	643.98	637.35	642.85	abd
12/05/01	Depth to water (ft)	abd	12.65	-	-	6.46	-	-	-	12.68	2.73	4.30	-	10.00	-	abd
	Elevation (ft msl)	abd	637.17	-	-	641.91	-	-	-	636.01	645.45	643.48	-	637.31	-	abd
02/23/02	Depth to water (ft)	abd	-	abd	6.53	-	abd	3.91	abd	-	-	-	-	-	-	abd
	Elevation (ft msl)	abd	-	abd	643.04	-	abd	645.81	abd	-	-	-	-	-	-	abd
06/26/02	Depth to water (ft)	abd	3.33	abd	0.10	7.48	abd	0.03	abd	4.23	4.01	5.47	-	10.23	-	abd
	Elevation (ft msl)	abd	646.49	abd	649.47	640.89	abd	649.69	abd	644.46	644.17	642.31	-	637.08	-	abd
12/10-12/12/03	Depth to water (ft)	abd	3.77	abd	0.64	6.24	abd	1.29	abd	4.89	4.56	5.01	4.54	14.54	-	abd
	Elevation (ft msl)	abd	646.05	abd	648.93	642.13	abd	648.43	abd	643.80	643.62	642.77	642.90	632.77	-	abd
6/18-6/20/03	Depth to water (ft)	abd	3.09	abd	0.40	6.56	abd	1.65	abd	4.21	3.71	4.63	3.28	10.22	3.34	abd
	Elevation (ft msl)	abd	646.73	abd	649.17	641.81	abd	648.07	abd	644.48	644.47	643.15	644.16	637.09	643.76	abd

* = Reference point elevation is top of well casing
*Reference point elevation for MW-103, MW-200, MW-202, MW-204, PZ-01 changed due to site resurfacing; re-surveyed 10/9/01; formulas reflect new elevation
msl = mean sea level
- = Not measured
ft = feet
abd = well abandoned
MW-102R and MW-104R installed on 2/15/02

TABLE 1 (Cont.)

GROUNDWATER ELEVATION DATA - WATER TABLE WELLS
BRADY CORPORATION
GLENDALE, WISCONSIN FACILITY

	Well ID	MW-300	MW-301	MW-302	MW-303	MW-304	MW-305	MW-306	MW-307	MW-308	MW-309
	Well Depth (ft)	19.7	14.3	15.5	18.1	15.2	15.5	15.0	15.0	15.0	15.0
	Ref. Pt. Elev (ft msl)*	661.93	651.99	649.7	658.65	653.01	652.75	649.13	649.08	649.04	649.03
Date											
11/04/99	Depth to water (ft)	13.35	15.89	dry	dry	dry	dry	-	-	-	-
	Elevation (ft msl)	648.58	636.10	dry	dry	dry	dry	-	-	-	-
11/30/99	Depth to water (ft)	11.76	4.25	dry	dry	14.59	17.34	4.56	13.85	11.43	-
	Elevation (ft msl)	650.17	647.74	dry	dry	638.42	635.41	644.57	635.23	637.61	-
1/5/00, 1/6/00	Depth to water (ft)	11.28	3.68	dry	18.56	8.36	12.52	3.22	6.84	3.61	-
	Elevation (ft msl)	650.65	648.31	dry	640.09	644.65	640.23	645.91	642.24	645.43	-
3/8-3/10/00	Depth to water (ft)	7.72	3.42	dry	8.06	3.43	5.45	2.56	2.26	2.64	-
	Elevation (ft msl)	654.21	648.57	dry	650.59	649.58	647.30	646.57	646.82	646.40	-
10/08/01	Depth to water (ft)	-	-	10.54	-	-	-	2.52	2.76	2.86	3.13
	Elevation (ft msl)	-	-	639.16	-	-	-	646.61	646.32	646.18	645.90
12/04/01	Depth to water (ft)	-	-	-	-	3.74	-	2.4	-	3.97	2.62
	Elevation (ft msl)	-	-	-	-	649.27	-	646.73	-	645.07	646.41
06/26/02	Depth to water (ft)	-	-	-	-	2.87	4.56	2.26	-	2.35	7.54
	Elevation (ft msl)	-	-	-	-	650.14	648.19	646.87	-	646.69	641.49
12/10-12/12/03	Depth to water (ft)	11.93	-	-	-	5.02	7.28	7.51	-	7.49	2.82
	Elevation (ft msl)	650.00	-	-	-	647.99	645.47	641.62	-	641.55	646.21
6/18-6/20/03	Depth to water (ft)	7.60	3.91	10.28	-	3.79	7.28	7.86	3.41	3.58	2.81
	Elevation (ft msl)	654.33	648.08	639.42	-	649.22	645.47	641.27	645.67	645.46	646.22

* = Reference point elevation is top of well casing
msl = mean sea level
- = Not measured
ft = feet
MW-309 installed October, 2001

TABLE 1 (Cont.)

GROUNDWATER ELEVATION DATA - PIEZOMETERS
BRADY CORPORATION
GLENDALE, WISCONSIN FACILITY

	Well ID	TP-1	TP-2	PZ-1B	PZ-1C	PZ-2A	PZ-2B	PZ-3A	PZ-3B	PZ-3C	PZ-4	PZ-5
	Piezometer Depth (ft)	20.0	20.0	29.7	45.4	8.0	32.6	10.1	28.0	46.5	19.3	19.3
	Ref. Pt. Elev (ft msl)*	649.48	648.49	646.9	646.9	648.6	648.6	652.6	652.6	652.6	648.52	649.96
Date												
5/27/1999	Depth to water (ft)	-	-	-	-	-	-	-	-	-	-	-
	Elevation (ft msl)	-	-	-	-	-	-	-	-	-	-	-
06/23/99	Depth to water (ft)	2.82	0.70	6.73	0.81	0.86	27.8	9.24	27.98	dry	-	-
	Elevation (ft msl)	646.66	647.79	640.17	646.09	647.74	620.80	643.36	624.62	dry	-	-
06/30/99	Depth to water (ft)	10.57	6.16	29.7	45.4	1.46	dry	1.53	27.97	dry	-	-
	Elevation (ft msl)	638.91	642.33	617.20	601.50	647.14	dry	651.07	624.63	dry	-	-
07/13/99	Depth to water (ft)	10.75	6.29	-	-	-	-	-	-	-	-	-
	Elevation (ft msl)	638.73	642.20	-	-	-	-	-	-	-	-	-
07/20/99	Depth to water (ft)	10.81	5.67	dry	dry	2.28	dry	2.10	dry	dry	-	-
	Elevation (ft msl)	638.67	642.82	dry	dry	646.32	dry	650.50	dry	dry	-	-
11/05/99	Depth to water (ft)	14.66	6.47	dry	dry	3.57	dry	3.59	dry	dry	-	-
	Elevation (ft msl)	634.82	642.02	dry	dry	645.03	dry	649.01	dry	dry	-	-
11/30/99	Depth to water (ft)	15.85	6.85	-	-	-	-	-	-	-	-	-
	Elevation (ft msl)	633.63	641.64	-	-	-	-	-	-	-	-	-
1/5/00, 1/6/00	Depth to water (ft)	14.33	5.67	-	-	-	-	-	-	-	-	-
	Elevation (ft msl)	635.15	642.82	-	-	-	-	-	-	-	-	-
3/8-3/10/00	Depth to water (ft)	abd	abd	dry	dry	1.08	dry	2.35	18.39	dry	-	-
	Elevation (ft msl)	abd	abd	dry	dry	647.52	dry	650.25	634.21	dry	-	-
10/08/01	Depth to water (ft)	abd	abd	dry	dry	3.14	32.15	3.10	dry	dry	dry	dry
	Elevation (ft msl)	abd	abd	dry	dry	645.46	616.45	649.50	dry	dry	dry	dry
12/04/01	Depth to water (ft)	abd	abd	-	-	-	-	-	-	-	19.6	dry
	Elevation (ft msl)	abd	abd	-	-	-	-	-	-	-	628.92	dry
06/26/02	Depth to water (ft)	abd	abd	dry	-	1.64	dry	0.80	dry	dry	15.79	19.8
	Elevation (ft msl)	abd	abd	dry	-	646.96	dry	651.80	dry	dry	632.73	630.16
12/10 - 12/12/03	Depth to water (ft)	abd	abd	dry	dry	3.82	dry	4.17	dry	dry	16.95	18.21
	Elevation (ft msl)	abd	abd	dry	dry	644.78	dry	648.43	dry	dry	631.57	631.75
6/18-6/20/03	Depth to water (ft)	abd	abd	dry	dry	1.54	dry	1.30	dry	dry	14.82	19.96
	Elevation (ft msl)	abd	abd	dry	dry	647.06	dry	651.30	dry	dry	633.70	630.00

* = Reference point elevation is top of piezometer casing
msl = mean sea level
- = Not measured
ft = feet
PZ-4, PZ-5 installed October, 2001

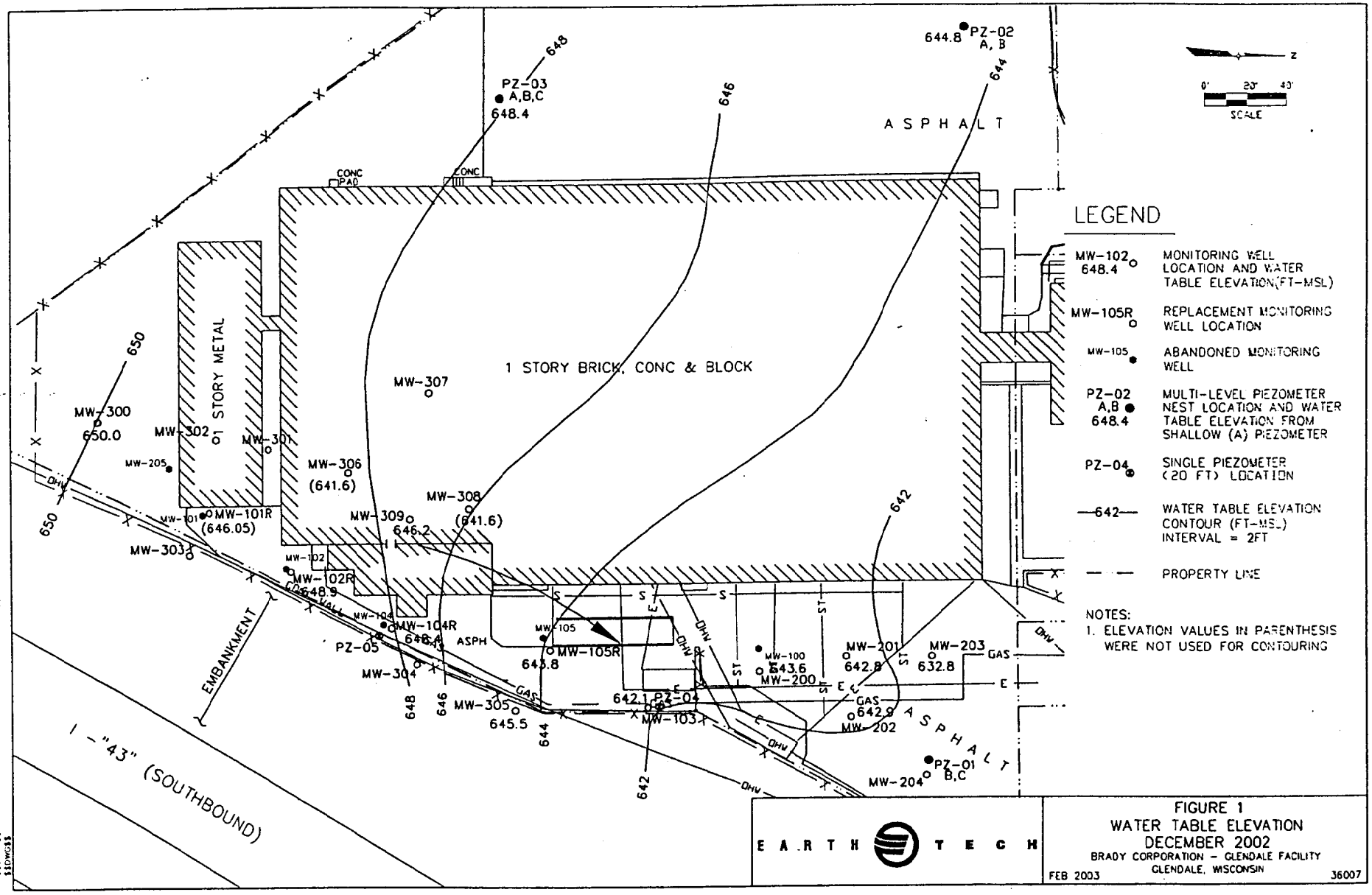
ASPHALT
1 STORY BRICK, CONC & BLOCK
1 STORY METAL
CONC PAD
CONC
PZ-03 A,B,C 648.4
PZ-02 A, B 644.8
MW-307
MW-300 650.0
MW-302
MW-301
MW-205
MW-306 (641.6)
MW-308 (641.6)
MW-309 646.2
MW-101 MW-101R (646.05)
MW-303
MW-102 MW-102R 648.9
MW-104 MW-104R 648.4
PZ-05
MW-304
MW-305 645.5
MW-105 MW-105R 643.8
ASPH
MW-100 643.6
MW-200
MW-201 642.8
MW-203 632.8
MW-202 642.9
PZ-04 642.1
MW-103
MW-204
PZ-01 B,C
EMBANKMENT
I - "43" (SOUTHBOUND)
GAS
E
ST
S
OHW
WALL
SCALE
0' 20' 40'
LEGEND
MW-102 648.4 MONITORING WELL LOCATION AND WATER TABLE ELEVATION (FT-MSL)
MW-105R REPLACEMENT MONITORING WELL LOCATION
MW-105 ABANDONED MONITORING WELL
PZ-02 A,B 648.4 MULTI-LEVEL PIEZOMETER NEST LOCATION AND WATER TABLE ELEVATION FROM SHALLOW (A) PIEZOMETER
PZ-04 SINGLE PIEZOMETER (20 FT) LOCATION
642 WATER TABLE ELEVATION CONTOUR (FT-MSL) INTERVAL = 2FT
PROPERTY LINE
NOTES:
1. ELEVATION VALUES IN PARENTHESIS WERE NOT USED FOR CONTOURING
EARTH TECH
FIGURE 1
WATER TABLE ELEVATION
DECEMBER 2002
BRADY CORPORATION - GLENDALE FACILITY
GLENDALE, WISCONSIN
FEB 2003
36007

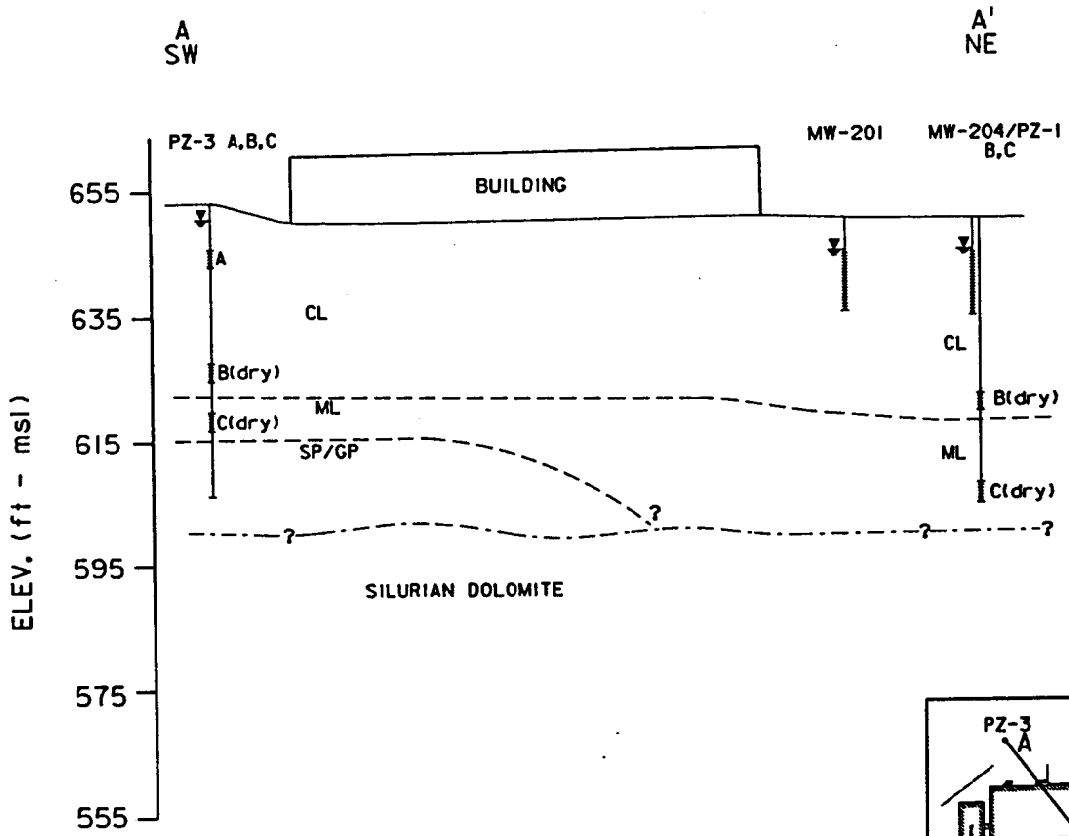

LEGEND

- GROUNDWATER ELEVATION IN MONITORING WELL OR SHALLOW PIEZOMETER (7-20-99)
- MONITORING WELL OR PIEZOMETER SCREEN INTERVAL
- CL CLAY
- ML SILT
- SP/GP SAND AND GRAVEL
- BEDROCK SURFACE (APPROXIMATE)

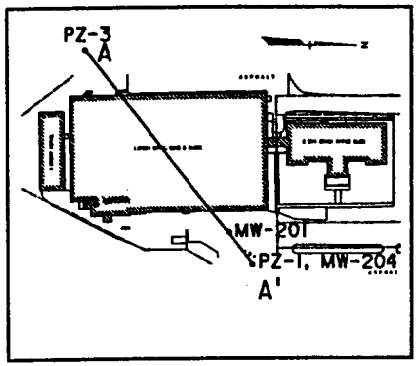

0' 30' 60'
SCALE

EARTH TECH

FIGURE 5
GEOLOGIC CROSS-SECTION A-A'

BRADY CORPORATION - GLENDALE FACILITY
GLENDALE, WISCONSIN

36007 JULY 1999

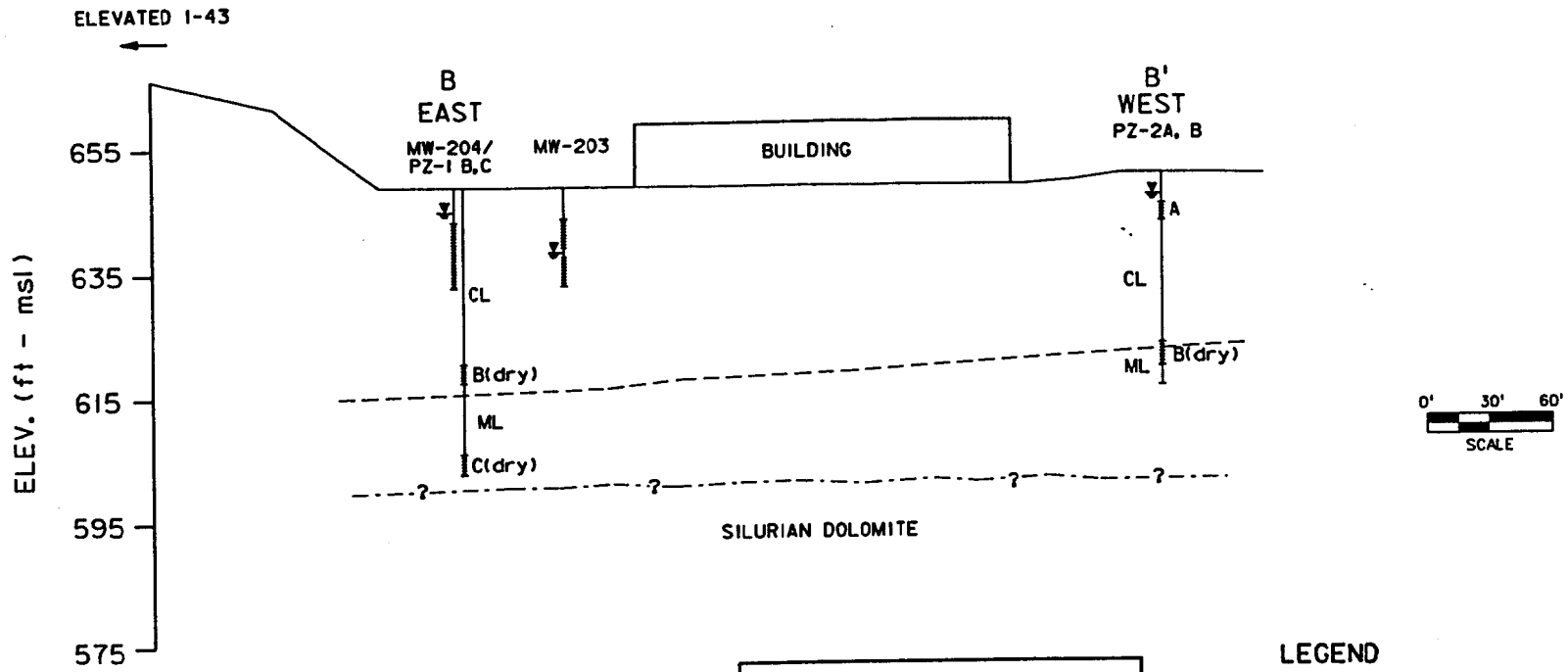

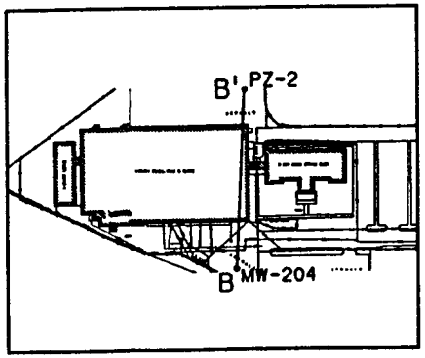

LEGEND

- GROUNDWATER ELEVATION IN MONITORING WELL OR SHALLOW PIEZOMETER (7-20-99)
- MONITORING WELL OR PIEZOMETER SCREEN INTERVAL
- CL CLAY
- ML SILT
- BEDROCK SURFACE (APPROXIMATE)

EARTH TECH

FIGURE 6
GEOLOGIC CROSS-SECTION B-B'

BRADY CORPORATION - GLENDALE FACILITY
GLENDALE, WISCONSIN

36007 JULY 1999

BRADY

Brady Corporation

6555 West Good Hope Road
P.O. Box 571
Milwaukee, WI USA
53201-0571

Tel 414.358.6600
www.bradycorp.com

October 16, 2003

Wisconsin Department of Natural Resources
Southeast District
Wisconsin Department of Natural Resources
2300 N. ML King Drive
Milwaukee, WI 53212

Subject: Verification of Accuracy – Legal Description of Property
Brady Corporation – Glendale facility
727 W. Glendale Avenue, Glendale, WI
BRRTS # 02-41-000092

This letter is to verify that the legal description of the above referenced property, which is contained in the package of information prepared by URS Corporation for listing this site in the GIS Registry of Closed Remediation Sites, is complete to the best of my knowledge.

Sincerely,

Rob Thompson
Lead Environmental & Safety Engineer
Brady Corporation

URS

October 2, 2003

Wisconsin Department of Transportation
Transportation District 2
2000 Pewaukee Road, Suite A
P.O. Box 798
Waukesha, Wisconsin 53187-0798

Subject: **Notification of Groundwater Contamination**
Exceeding WAC NR 140 Enforcement Standards
I-43 Right-of-Way Adjacent to Brady Corporation Facility
727 W. Glendale Avenue, Glendale, Milwaukee County, Wisconsin
NW ¼ Sec 5 T7N R22E
WDNR BRRTS#: 02-41-000092

This letter is a requirement of the Wisconsin Department of Natural Resources (WDNR) for case closure of the WH Brady Signmark site. Please read and contact me if you have any questions.

Groundwater contamination above the state groundwater enforcement standards found in chapter NR 140, Wisconsin Administrative Code, apparently originating on the Brady property located at 727 W. Glendale Avenue, Glendale, WI, has migrated into the I-43 Right-of-Way (ROW). Four monitoring wells were installed within the ROW in November 1999 under DOT permit No. 200738. The volatile organic compounds trichloroethene and vinyl chloride were detected in monitoring well MW-304 at concentrations that exceed the NR 140 enforcement standard during one or more sampling events. The enclosed table presents a summary of the groundwater analytical results for wells located within the DOT ROW. A figure has also been enclosed that shows the location of the groundwater sampling points and other pertinent features.

On behalf of Brady, URS Corporation is requesting that the WDNR accept natural attenuation as a final groundwater remedy for this site and grant case closure. Please contact me at 414-831-4150 if you have any questions or require any additional information.

Sincerely,

Paul J. Sklar

Paul J. Sklar, PG, CHMM
Project Manager

Enclosures

c: Mr. Rob Thompson, Brady Corporation

URS Corporation
Milwaukee County Research Park
10200 Innovation Drive, Suite 500
Milwaukee, WI 53226
Tel: 414.831.4100
Fax: 414.831.4101