GIS REGISTRY INFORMATION

SITE NAME: SS Express Lane Station (SS Express Lane C-Store)

BRRTS #: 03-30-003416 FID # (if appropriate): 230 022980

COMMERCE # (if appropriate):

CLOSURE DATE:

STREET ADDRESS: 515 S. Cogswell Dr.

CITY: Silver Lake

SOURCE PROPERTY GPS COORDINATES (meters in WTM91 projection): X= 670592 Y= 232013

CONTAMINATED MEDIA: Groundwater ☐ Soil ☐ Both ☒

OFF-SOURCE GW CONTAMINATION >ES: ☐ Yes ☐ No

IF YES, STREET ADDRESS 1:

GPS COORDINATES (meters in WTM91 projection): X= Y=

OFF-SOURCE SOIL CONTAMINATION >Generic or Site-Specific RCL (SSRCL): ☐ Yes ☐ No

IF YES, STREET ADDRESS 1:

GPS COORDINATES (meters in WTM91 projection): X= Y=

CONTAMINATION IN RIGHT OF WAY: ☒ Yes ☐ No

DOCUMENTS NEEDED:

Closure Letter, and any conditional closure letter or denial letter issued	☒
Copy of any maintenance plan referenced in the final closure letter.	NA
Copy of (soil or land use) deed notice *if any required as a condition of closure*	NA
Copy of most recent deed, including legal description, for all affected properties	X
Certified survey map or relevant portion of the recorded plat map (*if referenced in the legal description*) for all affected properties	X
County Parcel ID number, *if used for county*, for all affected properties 75-4-120-173-2040	
Location Map which outlines all properties within contaminated site boundaries on USGS topographic map or plat map in sufficient detail to permit the parcels to be located easily (8.5x14" if paper copy). If groundwater standards are exceeded, the map must also include the location of all municipal and potable wells within 1200' of the site.	X
Detailed Site Map(s) for all affected properties, showing buildings, roads, property boundaries, contaminant sources, utility lines, monitoring wells and potable wells. (8.5x14", if paper copy) This map shall also show the location of all contaminated public streets, highway and railroad rights-of-way in relation to the source property and in relation to the boundaries of groundwater contamination exceeding ch. NR 140 ESs and soil contamination exceeding ch. NR 720 generic or SSRCLs.	X
Tables of Latest Groundwater Analytical Results (no shading or cross-hatching)	X
Tables of Latest Soil Analytical Results (no shading or cross-hatching)	X
Isoconcentration map(s), *if required for site investigation (SI)* (8.5x14" if paper copy). The isoconcentration map should have flow direction and extent of groundwater contamination defined. If not available, include the latest extent of contaminant plume map.	X
GW: Table of water level elevations, with sampling dates, and free product noted if present	X
GW: Latest groundwater flow direction/monitoring well location map (should be 2 maps if maximum variation in flow direction is greater than 20 degrees)	X
SOIL: Latest horizontal extent of contamination exceeding generic or SSRCLs, with one contour	X
Geologic cross-sections, *if required for SI.* (8.5x14' if paper copy)	
RP certified statement that legal descriptions are complete and accurate	X
Copies of off-source notification letters (if applicable)	
Letter informing ROW owner of residual contamination (if applicable)(public, highway or railroad ROW)	X

State of Wisconsin \ DEPARTMENT OF NATURAL RESOURCES

WISCONSIN
DEPT. OF NATURAL RESOURCES

James Doyle, Governor
Scott Hassett, Secretary
Gloria L. McCutcheon, Regional Director

Southeast Region
Sturtevant Service Center
9531 Rayne Road, Suite IV
Sturtevant, Wisconsin 53177
Telephone 262-884-2300
FAX 262-884-2307
TDD 262-884-2304

July 3, 2007

Mr. Mark Swatek
Swatek Sales Corporation
1050 Carey Street
Lake Geneva, WI 53147

Subject: Request for Closure Swatek Sales Corporation Express Lane C-Store, 515 Cogswell Drive, Silver Lake, WI BRRTS 03-30-003416, FID 230022980

Dear Mr. Swatek:

The Department received the request for site closure for the above noted site. Based on the correspondence and data provided, it appears that your case meets the requirements of ch. NR 726, Wisconsin Administrative Code. The Department considers this case closed and no further investigation or remediation is required at this time.

Please be aware that pursuant to s. 292.12 Wisconsin Statutes, compliance with the requirements of this letter is a responsibility to which you, the current property owner and any subsequent property owners must adhere. If these requirements are not followed or if additional information regarding site conditions indicates that contamination on or from the site poses a threat to public health, safety, welfare, or the environment, the Department may take enforcement action under s. 292.11 Wisconsin Statutes to ensure compliance with the specified requirements, limitations or other conditions related to the property or this case may be reopened pursuant to s. NR 726.09, Wis. Adm. Code. It is the Department's intent to conduct inspections in the future to ensure that the conditions included in this letter including compliance with referenced maintenance plans are met.

Residual soil contamination remains at various boring locations across the property as indicated in the information submitted to the Department of Natural Resources. If soil in the specific locations described above is excavated in the future, the property owner at the time of excavation must sample and analyze the excavated soil to determine if residual contamination remains. If sampling confirms that contamination is present the property owner at the time of excavation will need to determine whether the material would be considered solid or hazardous waste and ensure that any storage, treatment or disposal is in compliance with applicable standards and rules. In addition, all current and future owners and occupants of the property need to be aware that excavation of the contaminated soil may pose an inhalation or other direct contact hazard and as a result special precautions may need to be taken to prevent a direct contact health threat to humans.

Your site will be listed on the DNR Remediation and Redevelopment GIS Registry of Closed Remediation Sites. Information that was submitted with your closure request application will be included on the GIS Registry. To review the sites on the GIS Registry web page, visit http://dnr.wi.gov/org/aw/rr/gis/index.htm. If your property is listed on the GIS Registry because of remaining contamination and you intend to construct or reconstruct a well, you will need prior Department approval in accordance with s. NR 812.09(4)(w), Wis. Adm. Code. To obtain approval, Form 3300-254 needs to be completed and submitted to the DNR Drinking and Groundwater program's regional water supply specialist. This form can be obtained on-line http://www.dnr.state.wi.us/org/water/dwg/3300254.pdf or at the web address listed above for the GIS Registry.

If you have any questions please contact me at 262-884-2341.

Sincerely,

Shanna L Laube-Anderson, P.G.
Hydrogeologist

Cc: Kevin Bugel, Giles Engineering Associates, Inc., N8 W22350 Johnson Dr., Suite A1, Waukesha, WI 53186

DOCUMENT NO. 473592

VOL. 698 PAGE 264

WARRANTY DEED
WISCONSIN FORM 1
THIS W... ADAPTED FOR RECORDING DATA

REGISTERS OFFICE
Kenosha County, Wis.) S.S.
RECORDED AT 3:30 P.M.
ON APR 28 1965
RECORDS VOL 698 P 264
Wilbur R Larsen
REGISTER OF DEEDS
1.50
RETURN TO Larson & Larson
Silver Lake Wis

THIS INDENTURE, Made this 12th day of February A. D. 19 65 between BERNICE B. HUBBART and MARIE B. KIBBEE, ---

part Les of the first part, and LYLE H. SWATEK, doing business as KOBEL-SWATEK OIL COMPANY

part y of the second part,

Witnesseth, That the said part ies of the first part, for and in consideration of the sum of One Dollar ($1.00) and other good and valuable consideration

to them in hand paid by the said part y of the second part, the receipt whereof is hereby confessed and acknowledged, ha ve given, granted, bargained, sold, remised, released, aliened, conveyed and confirmed, and by these presents do give, grant, bargain, sell, remise, release, alien, convey, and confirm unto the said part y of the second part his heirs and assigns forever, the following described real estate, situated in the County of Kenosha and State of Wisconsin, to-wit:

Lots Twelve (12), Thirteen (13), Fourteen (14) and Fifteen (15) in Block Five (5) in SOUTH SILVER LAKE ESTATES, being a Subdivision of Sections Seven (7), Eight (8), Seventeen (17), and Eighteen (18), all in Township One (1), Range Twenty (20), East, as recorded in plat book in Kenosha County, Kenosha, Wisconsin.

BERNICE B. HUBBART was formerly known as BERNICE L. BREEDE.

(IF NECESSARY, CONTINUE DESCRIPTION ON REVERSE SIDE)

Together with all and singular the hereditaments and appurtenances thereunto belonging or in any wise appertaining; and all the estate, right, title, interest, claim or demand whatsoever, of the said part ies of the first part, either in law or equity, either in possession or expectancy of, in and to the above bargained premises, and their hereditaments and appurtenances.

To Have and to Hold the said premises as above described with the hereditaments and appurtenances, unto the said part y of the second part, and to his heirs and assigns FOREVER.

And the said BERNICE B. HUBBART and MARIE B. KIBBEE,

for themselves and their heirs, executors and administrators, do covenant, grant, bargain, and agree to and with the said part y of the second part, his heirs and assigns, that at the time of the ensealing and delivery of these presents they are well seized of the premises above described, as of a good, sure, perfect, absolute and indefeasible estate of inheritance in the law, in fee simple, and that the same are free and clear from all incumbrances whatever except the 1965 real estate taxes, which the grantee assumes and agrees to pay.

and that the above bargained premises in the quiet and peaceable possession of the said part y of the second part, his heirs and assigns, against all and every person or persons lawfully claiming the whole or any part thereof, they will forever WARRANT AND DEFEND.

In Witness Whereof, the said part ies of the first part ha ve hereunto set their hand s and seal s, this 12th day of February A. D., 1965.

Bernice B. Hubbart (SEAL)
BERNICE B. HUBBART

Marie B. Kibbee (SEAL)
MARIE B. KIBBEE

SIGNED AND SEALED IN PRESENCE OF

(Max E. Harrington)

(Jane F. Irwin)

CALIFORNIA

State of ~~WISCONSIN~~ Los Angeles County, Personally came before me this 12th day of February, A.D., 1965 the above named BERNICE B. HUBBART and MARIE B. KIBBEE,

to me known to be the person s who executed the foregoing instrument and acknowledged the same.

JANE F. IRWIN
NOTARY PUBLIC-CALIFORNIA
PRINCIPAL OFFICE IN
LOS ANGELES COUNTY

Jane F. Irwin
Notary Public, Los Angeles County, Calif.
My commission expires on
JANE F. IRWIN, Notary Public
in and for the State of California
Commission Expires January 12, 1968

THIS INSTRUMENT WAS DRAFTED BY Jane F. Irwin

473592

473593

WARRANTY DEED — STATE OF WISCONSIN — VOL. No. ... Section ... Town ... Range ... Town Number

(Use Long Description Space)

This Indenture, Made this 28th day of April A. D., 19 66,

between LYLE H. SWATEK and AUDREY R. SWATEK, his wife,

(d/b/a Robel-Swatek Oil Company) parties of the first part, and

ERNEST C. POLZE

party of the second part,

Witnesseth, That the said parties of the first part, for and in consideration of the sum of

--Ten and No/100--($10.00) Dollars, and other good and valuable considerations,

to them in hand paid by the said party of the second part, the receipt whereof is hereby confessed and acknowledged, have given, granted, bargained, sold, remised, released, aliened, conveyed and confirmed, and by these presents do give, grant, bargain, sell, remise, release, alien, convey and confirm unto the said party of the second part, his heirs and assigns forever, the following described real estate, situated in the County of Kenosha and State of Wisconsin, to-wit:

Lots Twelve (12), Thirteen (13), Fourteen (14) and Fifteen (15) in Block Five (5) in SOUTH SILVER LAKE ESTATES, being a Subdivision of Sections Seven (7), Eight (8), Seventeen (17) and Eighteen (18), all in Township One (1), Range Twenty (20) East of the Fourth Principal Meridian as per plat and survey of said subdivision on file and of record in the Office of the Register of Deeds for Kenosha County, Wisconsin; and lying and being in the Village of Silver Lake, County of Kenosha and State of Wisconsin.

VOL 698 PAGE 265

Together with all and singular the hereditaments and appurtenances thereunto belonging or in any wise appertaining; and all the estate, right, title, interest, claim or demand whatsoever, of the said parties of the first part, either in law or equity, either in possession or expectancy of, in and to the above bargained premises, and their hereditaments and appurtenances.

To Have and to Hold the said premises as above described with the hereditaments and appurtenances, unto the said party of the second part, and to his heirs and assigns FOREVER.

WARRANTY DEED — STATE OF WISCONSIN — (Use Long Description Space) 473593

VOL 698 PAGE 266

And the said Lyle H. Swatek and Audrey R. Swatek, his wife,

for themselves, their heirs, executors and administrators, do covenant, grant, bargain, and agree to and with the said party of the second part, his heirs and assigns, that at the time of the ensealing and delivery of these presents they are well seized of the premises above described, as of a good, sure, perfect, absolute and indefeasible estate of inheritance in the law, in fee simple, and that the same are free and clear from all incumbrances whatever.

and that the above bargained premises in the quiet and peaceable possession of the said party of the second part, his heirs and assigns, against all and every person or persons lawfully claiming the whole or any part thereof, they will forever WARRANT AND DEFEND.

In Witness Whereof, the said parties of the first part have hereunto set their hands and seals this 28th day of April A. D., 19 65.

Lyle H. Swatek (SEAL)

x Audrey R. Swatek (SEAL)

(SEAL)

(SEAL)

SIGNED AND SEALED IN PRESENCE OF

Helen M. Paasch

L. Erik Hansen

State of Wisconsin, Kenosha County. Personally came before me, this 28th day of April A. D. 19 65, the above named Lyle H. Swatek and Audrey R. Swatek, his wife,

to me known to be the persons who executed the foregoing instrument and acknowledged the same.

Helen M. Paasch
Notary Public, Kenosha County, Wis.
My commission (expires) (is) Sept. 27, 1965

(NOTARY SEAL)

THIS INSTRUMENT WAS DRAFTED BY
Hansen & Hansen
Silver Lake, Wis.

(Section 706.11 (1) of the Wisconsin Statutes provides that all instruments to be recorded shall have thereon printed or typewritten the name of the grantee, grantors, witnesses and notary. Section 706.11 (1m) (b) requires that the name of the person who, or governmental agency which, drafted such instrument, shall be printed, typewritten, stamped or written thereon in a legible manner).

No. 473593

LYLE H. SWATEK and AUDREY R. SWATEK, his wife,
TO
ERNEST C. POLZE

Premises

Warranty Deed

This instrument should be immediately placed upon record to avoid future trouble and litigation.

REGISTER'S OFFICE,
State of Wisconsin, County,
Received for Record this 28 day of April A. D., 1965
at 3:32 o'clock P. M., and recorded in Vol. 698 on page 265-66
Register of Deeds
Deputy.

Return to
Hansen & Hansen
Silver Lake, Wis. 53170

15.00

480333

WARRANTY DEED. STATE OF WISCONSIN FORM No.

Office Form Distribution Center Madison, Wisconsin, 53703

This Indenture, Made this 24 day of November, A. D., 19[illegible]

between LUCIEN J. PIERY, Successor Trustee to WILLIAM F. BREEDE, Deceased, under Section 231.24 of Wisconsin Statutes, 1963 party of the first part and LYLE H. SWATEK, doing business as Rubel-Swatek Oil Company, party of the second part.

Witnesseth, That the said party of the first part, for and in consideration of the sum of One Dollar ($1.00) and other good and valuable consideration to him in hand paid by the said party of the second part, the receipt whereof is hereby acknowledged, has given, granted, bargained, sold, remised, released, aliened, conveyed and confirmed, and by these presents does give, grant, bargain, sell, remise, release, alien, convey and confirm unto the said party of the second part, his heirs and assigns forever, the following described real estate, situated in the County of Kenosha and State of Wisconsin, to wit:

Lots Twelve (12), Thirteen (13), Fourteen (14), and Fifteen (15) in Block Five (5) in SOUTH SILVER LAKE ESTATES, being a Subdivision of Sections Seven (7), Eight (8), Seventeen (17), and Eighteen (18), all in Township One (1), Range Twenty (20), East, as recorded in plat book in Kenosha County, Wisconsin.

This deed is given in accordance with an Order Appointing Successor Trustee "In the Matter of the Appointment of a Successor Trustee to WILLIAM F. BREEDE, Deceased, under Section 231.24 of Wisconsin Statutes, 1963" filed in the Kenosha County Circuit Court on November 4, 1965 as File No. 16995, and for the purposes of affirming the sale, which was made by BERNICE B. HUBBART formerly known as BERNICE L. BREEDE, and MARIE B. KIBBEE to LYLE H. SWATEK doing business as RUBEL-SWATEK OIL COMPANY, which was consummated by a warranty deed from BERNICE B. HUBBART and MARIE B. KIBBEE to LYLE H. SWATEK doing business as RUBEL-SWATEK OIL COMPANY, but this deed of conveyance is further given to fulfill the obligations of the trustee under the Silver Lake Syndicate agreement, a copy of which is on file in the above-entitled matter.

SUBJECT TO ALL OUTSTANDING ASSESSMENTS.

Documentary Stamps for this transaction are affixed to companion deed recorded in Volume 698, Page 264, Document No. 473692.

Vol. 715 Page 699

Together with all and singular the hereditaments and appurtenances thereunto belonging or appertaining, and all the estate, right, title, interest, claim or demand whatsoever of the said party of the first part either in law or equity, either in possession or expectancy, of, in and to the premises above described, with the appurtenances.

To Have and to Hold the said premises as above described with the hereditaments and appurtenances unto the said party of the second part, and to his heirs and assigns forever.

WARRANTY DEED. STATE OF WISCONSIN FORM No. (Form Dist. Approved)

VOL. 715 PAGE 640

And the said LUCIEN J. PIERY, Successor Trustee to WILLIAM F. BREEDE, Deceased, under Section 231.24 of Wisconsin Statutes, 1963, ---------- for himself and his heirs, executors and administrators do covenant, grant, bargain, and agree to and with the said party of the second part, his heirs and assigns, that at the time of the ensealing and delivery of these presents he is well seized of the premises above described, as of a good, sure, perfect, absolute and indefeasible estate of inheritance in the law, in fee simple, and that the same are free and clear from all incumbrances whatever; ----------

and that the above bargained premises in the quiet and peaceable possession of the said party of the second part, his heirs and assigns, against all and every person or persons lawfully claiming the whole or any part thereof, he will forever WARRANT AND DEFEND.

In Witness Whereof, the said party of the first part has hereunto set his hand and seal this 6th day of November, A.D., 19 65

(SEAL)
LUCIEN J. PIERY, Successor Trustee to WILLIAM F. BREEDE, Deceased.

(SEAL)

(SEAL)

(SEAL)

SIGNED AND SEALED IN PRESENCE OF

BERTHA L. ZELENSKI

HYMEN SHIENBROOD

State of Wisconsin, Kenosha County } Personally came before me this 6th day of November A.D., 19 65, the above named LUCIEN J. PIERY, Successor Trustee to WILLIAM F. BREEDE, Deceased, under Section 231.24 of Wisconsin Statutes, 1963, ---------- to me known to be the person who executed the foregoing instrument and acknowledged the same.

THIS INSTRUMENT WAS DRAFTED BY

Lucien J. Piery

(SEAL)

BERTHA L. ZELENSKI
Notary Public, Kenosha County, Wis.
My commission expires July 23, 1967

(Section 706.11, (1) of the Wisconsin Statutes provides that all instruments to be recorded shall have a space at the top for the name of the grantee, grantor, witnesses, and notary. Section 706.11 similarly provides that the name of the person who is to receive notice of adverse interest shall be printed, typewritten, stamped or written in a legible manner.)

No. 490833

LUCIEN J. PIERY, Successor Trustee to WILLIAM F. BREEDE, Deceased,

LYLE H. SMITH, d/b/a Robel-Sweater Oil Company

Property: Lots 12, 13, 14, and 15 in Blk. 3 of SOUTH SILVER LAKE ESTATES

Warranty Deed

The Register's office will insert here the recording data, including the volume and page or document number, assigned to this instrument.

REGISTER'S OFFICE, State of Wisconsin, County

Received for Record this 7th day of

at 2:30 o'clock P.M. and recorded

Register of Deeds

DOCUMENT NO. 343312

FEE 2 EXEMPT

QUIT CLAIM DEED
STATE OF WISCONSIN - FORM 12

THIS SPACE RESERVED FOR RECORDING DATA

VOL 875 PAGE 754

REGISTERS OFFICE
KENOSHA COUNTY, WIS.

RECORDED AT 9:44 A.M.
ON MAY 10 1972 IN
Records Vol 875 Pg 754
REGISTER OF DEEDS

200

RETURN TO
James F. Kracmer
Attorney at Law
Silver Lake, Wisconsin 53170

This indenture, Made this 29th day of April A. D. 19 72 between Rebel-Swatek, Inc. Lake Geneva, Wis. a Corporation duly organized and existing under and by virtue of the laws of the State of Wisconsin, located at Wisconsin, party of the first part, and the Village of Silver Lake, a Wisconsin municipal corporation party of the second part.

Witnesseth, That the said party of the first part, for and in consideration of the sum of One Dollar ($1.00) and other good and valuable considerat to it paid by the said party of the second part, the receipt whereof is hereby confessed and acknowledged, has given, granted, bargained, sold, remised, released, and quitclaimed, and by these presents does give, grant, bargain, sell, remise, release and quitclaim unto the said party of the second part, and to its heirs, and assigns forever the following described real estate, situated in the County of Kenosha, State of Wisconsin, to-wit:

A permanent easement and right of way for the purpose of constructing, maintaining and repairing storm sewer lines and the further right to remove trees, bushes, undergrowth and other obstructions, not to be limited by the enumeration herein, which interfere with the location, construction and maintenance of such storm sewer lines, over the following described premises: A strip of land ten (10) feet in width along the north side of lot twelve (12), and along the northeast side of lots twelve (12) and thirteen (13) and along the east side of lots thirteen (13), fourteen (14) and fifteen (15), all in block five (5) in South Silver Lake Estates, a subdivision in the Village of Silver Lake.

This is not homestead property.

(IF NECESSARY, CONTINUE DESCRIPTION ON REVERSE SIDE)

To Have and to Hold the same, together with all and singular the appurtenances and privileges thereunto belonging or in any wise thereunto appertaining, and all the estate, right, title, interest and claim whatsoever of the said party of the first part, either in law or equity, either in possession or expectancy of, to the only proper use, benefit and behoof of the said party of the second part, its heirs and assigns FOREVER.

In Witness Whereof, the said Rebel-Swatek, Inc. party of the first part, has caused these presents to be signed by Lyle Swatek its President, and countersigned by Audrey R. Swatek its Secretary, at Lake Geneva Wisconsin, this 29th day of April A. D. 19 72

SIGNED AND SEALED IN PRESENCE OF

Rebel-Swatek, Inc.
Corporate Name

Lyle Swatek
President

Lyle Swatek

COUNTERSIGNED:

Audrey R. Swatek
Secretary

Audrey R. Swatek

NO CORPORATE SEAL

STATE OF WISCONSIN } ss.
Walworth County.

Personally came before me, this 29th day of April 19 70 Lyle Swatek President, and Audrey R. Swatek Secretary of the above named Corporation, to me known to be the persons who executed the foregoing instrument and to me known to be such President and Secretary of said Corporation, and acknowledged that they executed the foregoing instrument as such officers as the deed of said Corporation, by its authority.

Ethel Kelley

Notary Public, Walworth County, Wis.
My commission (expires) (is) 6/21/74

NOTARY SEAL

THIS INSTRUMENT WAS DRAFTED BY
James F. Kracmer
Attorney at Law
Silver Lake, Wisconsin 53170

(Section 59.51 (1) of the Wisconsin Statutes provides that all instruments to be recorded shall have plainly printed or typewritten thereon the names of the grantors, grantees, witnesses and notary. Section 59.513 similarly requires that the name of the person who, or governmental agency which, drafted such instrument, shall be printed, typewritten, stamped or written thereon in a legible manner.)

SY and A
Kenneth B. Abernathy Jr.
Wisconsin Registered Land Surveyor S-1594

Wisconsin States
Phone: (414) 723-4266 (office)
(414) 723-4813 (residence)

PLAT OF SURVEY

LOTS 12 THROUGH 15 INCLUSIVE OF BLOCK 5 OF SOUTH SILVER LAKE ESTATES, a subdivision located in Sections 7, 8, 17 and 18, Town 1 North, Range 20 East of the Fourth Principal Meridian, Village of Silver Lake, Kenosha County, Wisconsin.

ORDERED BY: SKATEX SALES CORP.
1050 CAREY STREET
LAKE GENEVA, WI. 53147

PROPERTY ADDRESS:
515 S. COGSWELL DRIVE
TAX KEY NOS. 75-4-120-173-2040-0
75-4-120-173-2030-0

NOTE: SOME PLATTED DIMENSIONS OF THE ORIGINAL PLAT WERE ALTERED.

GROSS ACREAGE = 38,123 sq. ft..

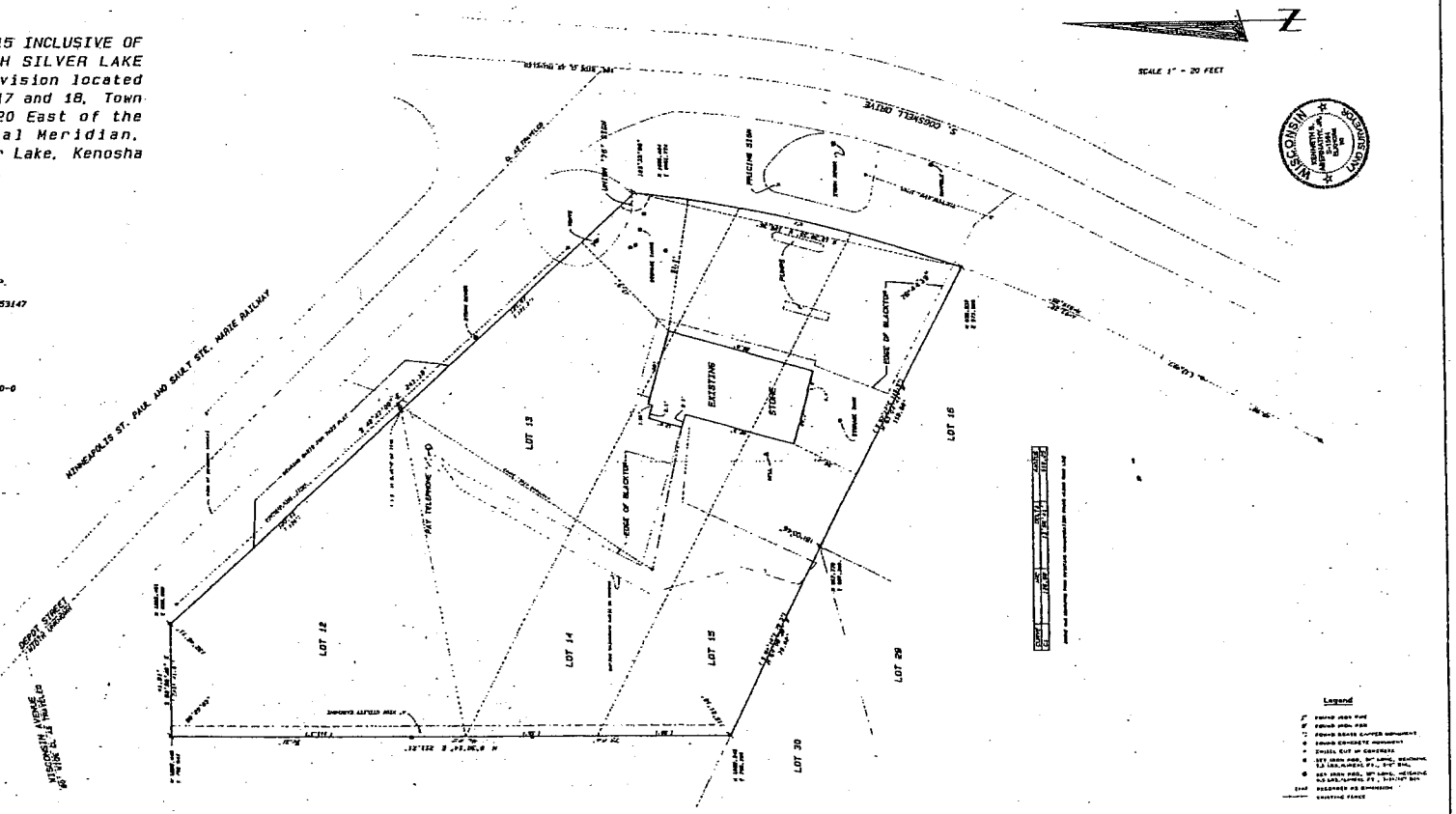

SCALE 1" = 20 FEET

KENNETH B. ABERNATHY, JR.
WISCONSIN REGISTERED LAND SURVEYOR,
S-1594

Date: 4-18-93 Job No. 93 006

Wisconsin Department of Natural Resources

Remediation & Redevelopment Sites Map

Not all sites located | Layers | What is the RR Sites Map? | Legend | Find Location | Download Data | Themes | About | Print

Full State | Zoom In | Zoom Out | Zoom Last | Move | Identify | XY | PDF & BRRTS

Identify Results

Coordinate Position
Lat/Lon: 42° 32' 45.1" N, 88° 9' 57.4" W
Decimal Lon/Lat: -88.165959, 42.545862
UTM 16N: 404267, 4711044
WTM91 (x,y): 670588, 232015
Municipalities
Name: Silver Lake
County Boundary
Name: Kenosha
County FIPS: 059
Region Name: Southeast Region



Scale: 1:4,354 go Selected Map Tool: Identify Drill Down Identify

| Bureau for Remediation and Redevelopment | BRRTS on the Web | Contaminated Databases | Comments on this website |

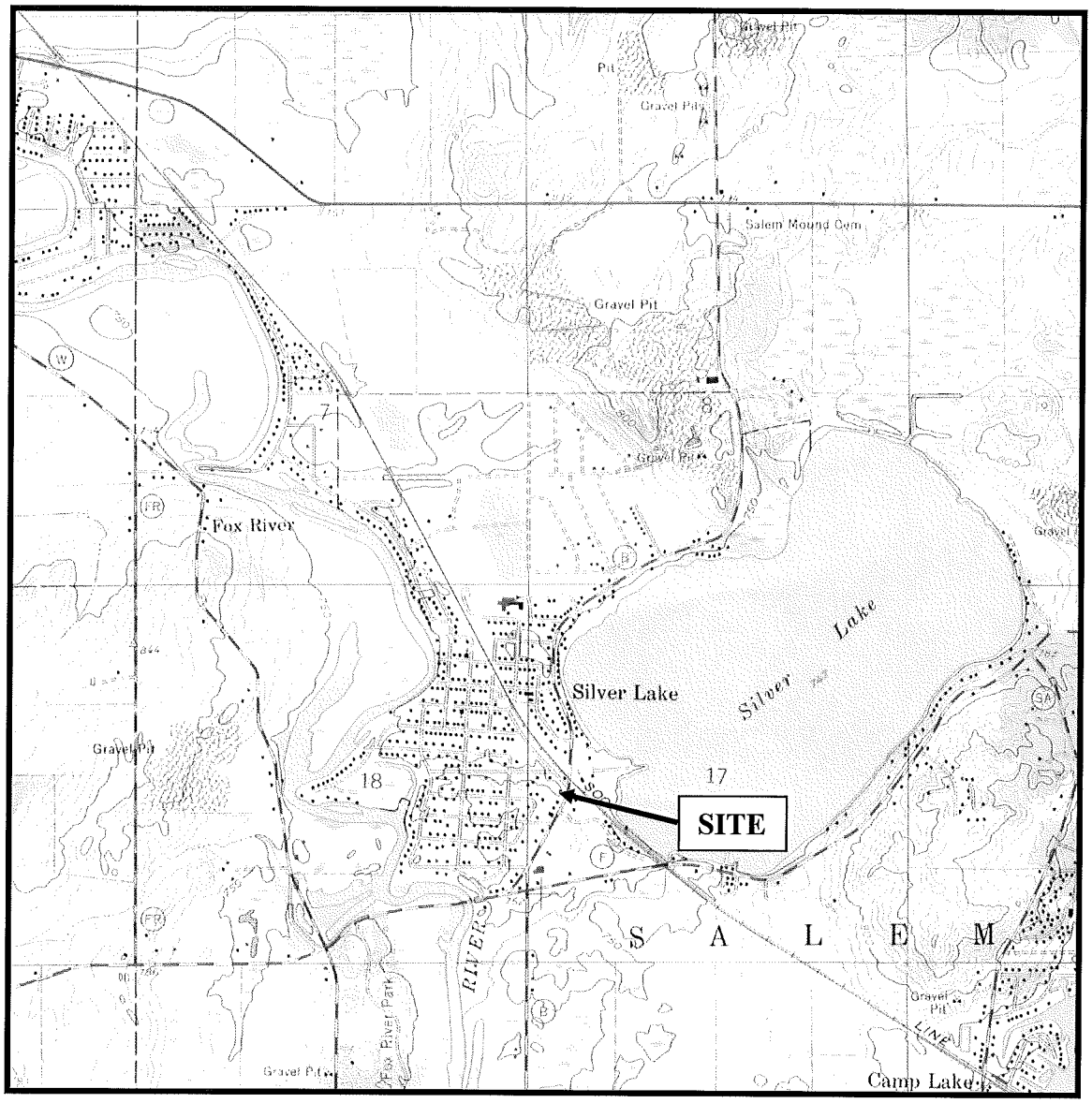

Source: USGS *Silver Lake, WI,* 7.5-minute series (topographic) quadrangle map (1960; photorevised 1971 and photoinspected 1976)

Scale: 1:24,000

FIGURE 1
SITE LOCATION MAP

N
W E
S

Swatek Sales Corp – Swatek Sales Express-Lane C-Store
515 Cogswell Drive
Silver Lake, Wisconsin
Project No. 1E-0603014

GILES
ENGINEERING ASSOCIATES, INC.

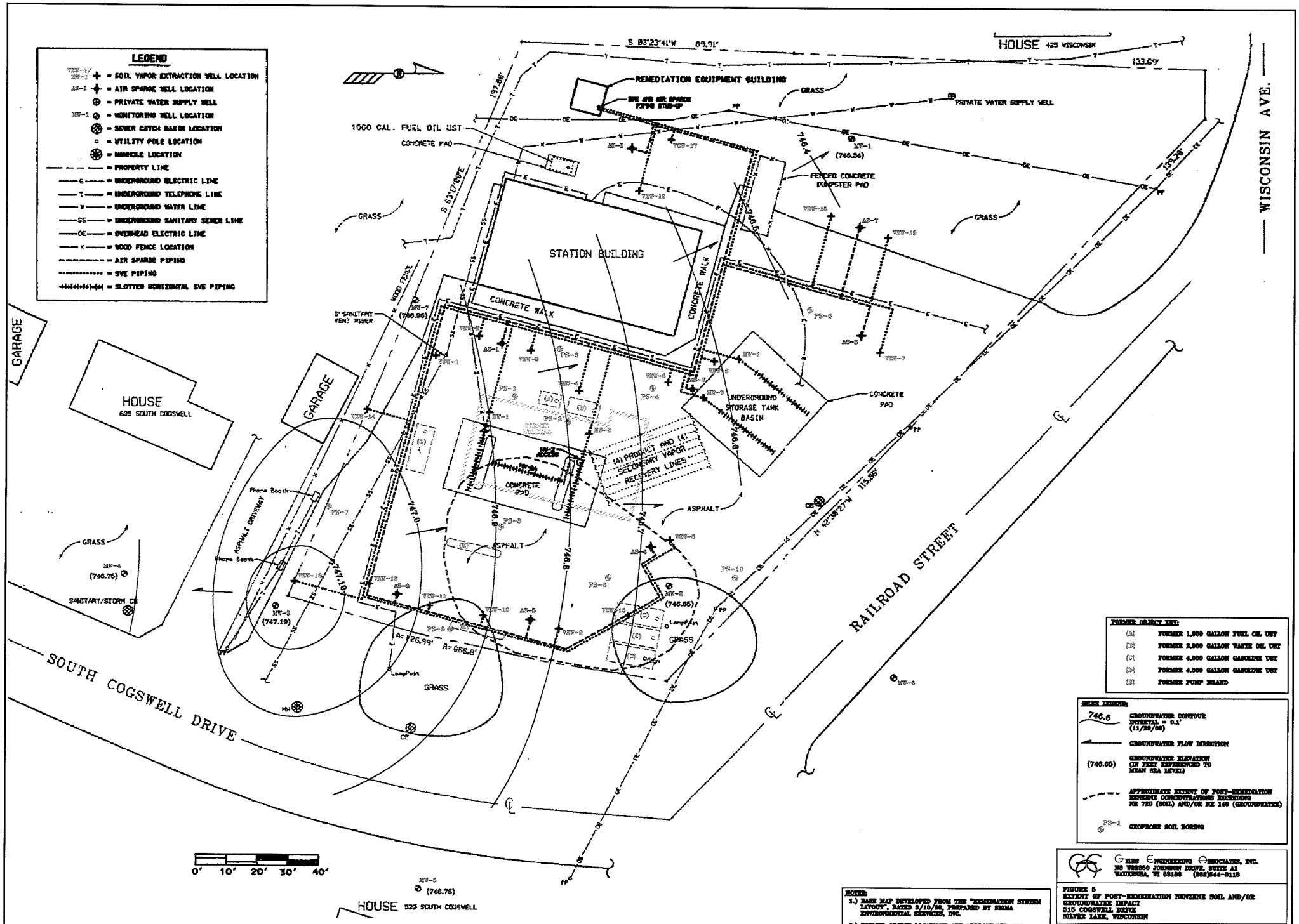
LEGEND
SOIL VAPOR EXTRACTION WELL LOCATION
AIR SPARGE WELL LOCATION
PRIVATE WATER SUPPLY WELL
MONITORING WELL LOCATION
SEWER CATCH BASIN LOCATION
UTILITY POLE LOCATION
MANHOLE LOCATION
PROPERTY LINE
UNDERGROUND ELECTRIC LINE
UNDERGROUND TELEPHONE LINE
UNDERGROUND WATER LINE
UNDERGROUND SANITARY SEWER LINE
OVERHEAD ELECTRIC LINE
WOOD FENCE LOCATION
AIR SPARGE PIPING
SVE PIPING
SLOTTED HORIZONTAL SVE PIPING
S 83°23'41"W 89.91'
HOUSE 425 WISCONSIN
133.69'
WISCONSIN AVE.
REMEDIATION EQUIPMENT BUILDING
SVE AND AIR SPARGE PIPING STAB-UP
PRIVATE WATER SUPPLY WELL
1000 GAL. FUEL OIL UST
CONCRETE PAD
GRASS
FENCED CONCRETE DUMPSTER PAD
STATION BUILDING
CONCRETE WALK
WOOD FENCE
6" SANITARY VENT RISER
UNDERGROUND STORAGE TANK BASIN
CONCRETE PAD
(A) PRODUCT AND (A) SECONDARY VAPOR RECOVERY LINES
ASPHALT
GARAGE
HOUSE
605 SOUTH COGSWELL
Phone Booth
ASPHALT DRIVEWAY
SANITARY/STORM CB
SOUTH COGSWELL DRIVE
RAILROAD STREET
N 42°38'27"W 115.86'
A= 26.99' R= 686.8'
LampPost
0' 10' 20' 30' 40'
HOUSE 529 SOUTH COGSWELL
FORMER OBJECT KEY:
(A) FORMER 1,000 GALLON FUEL OIL UST
(B) FORMER 2,000 GALLON WASTE OIL UST
(C) FORMER 4,000 GALLON GASOLINE UST
(D) FORMER 4,000 GALLON GASOLINE UST
(E) FORMER PUMP ISLAND
GRIDS LEGEND:
746.6 GROUNDWATER CONTOUR INTERVAL = 0.1' (11/29/06)
GROUNDWATER FLOW DIRECTION
(746.65) GROUNDWATER ELEVATION (IN FEET REFERENCED TO MEAN SEA LEVEL)
APPROXIMATE EXTENT OF POST-REMEDIATION BENZENE CONCENTRATIONS EXCEEDING NR 720 (SOIL) AND/OR NR 140 (GROUNDWATER)
PS-1 GEOPROBE SOIL BORING
NOTES:
1.) BASE MAP DEVELOPED FROM THE "REMEDIATION SYSTEM LAYOUT", DATED 2/10/06, PREPARED BY SIGMA ENVIRONMENTAL SERVICES, INC.
2.) FORMER OBJECT LOCATIONS ARE APPROXIMATE AND DEVELOPED FROM DRAWING NO. "4757-008", DATED 8/3/01, PREPARED BY SIGMA ENVIRONMENTAL SERVICES INC.
GILES ENGINEERING ASSOCIATES, INC.
N9 W82560 JOHNSON DRIVE, SUITE A1
WAUKESHA, WI 53186 (262)544-0118
FIGURE 5
EXTENT OF POST-REMEDIATION BENZENE SOIL AND/OR GROUNDWATER IMPACT
515 COGSWELL DRIVE
SILVER LAKE, WISCONSIN
DESIGNED KTB
DRAWN JSZ
SCALE 1"=20'
DATE 04-12-07
REVISED —
PROJECT NO.: 1E-0603014
CAD No. 1E0603014F

TABLE 1
FIELD SCREENING AND LABORATORY ANALYSIS RESULTS - SUBSURFACE INVESTIGATION
SS EXPRESS LANE C-STORE
515 Cogswell Drive, Silver Lake, Wisconsin
Giles Project No. 1E0603014

				Laboratory Analyses							
				Detected VOC's or PVOC's + Naphthalene							
Sample Designation	Depth Collected (feet bgs)	Date Collected	PID Response (iui)	Benzene	Ethylbenzene	Toluene	Total Xylenes	Naphthalene	1,3,5-TMB	1,2,4-TMB	MTBE
				(ug/kg)	(ug/kg)	(ug/kg)	(ug/kg)	(ug/kg)	(ug/kg)	(ug/kg)	(ug/kg)
PS-1	5-6	12/21/2006	BDL	<36	<36	<36	<120	<71	<36	<36	<36
PS-2	2-4	12/21/2006	BDL	<27	<27	<27	<92	<54	<27	<27	<27
PS-3	4-6	12/21/2006	BDL	<33	<33	<33	<98	<66	<33	<33	<33
PS-4	4-6	12/21/2006	52	<27	<27	<27	<140	<290	<27	280	<27
PS-5	4-5	12/21/2006	BDL	<48	<48	<48	<150	<97	<48	<48	<210
PS-6	6-7	12/21/2006	42	<26	<26	<26	<77	**1000**	<26	**99**	<26
PS-7	2-4	12/21/2006	7	<28	<28	<28	<83	<55	<28	<28	<28
PS-8	2-4	12/21/2006	54	**36**	**220**	<26	**440**	**630**	**250**	**700**	<26
PS-9	2-4	12/21/2006	BDL	<27	<27	<27	<82	<55	<27	**31**	<27
PS-10	4-5	12/21/2006	BDL	<42	<42	<42	<130	<85	<42	<42	<42
				5.5	2900	1500	4100	NS	NS	NS	NS
				WI Admin. Code, Ch. NR 720 Residual Contaminant Levels (Protection of Ground Water)							

LEGEND

iui = Instrument units as isobutylene
PS = Probe Sample
VOCs = Volatile Organic Compounds
PVOCs = Petroleum Volatile Organic Compounds
TMB = Trimethylbenzene
MTBE = Methyl-tert butyl ether
NS = No Regulatory Standard
PAH = Polynuclear Aromatic Hydrocarbons
--- = Not analyzed
feet bgs = feet below ground surface
BOLD = Results indicated in **BOLD** indicate a laboratory detection
BOLD/underlined = Results indicated in **BOLD/underlined** exceed the WAC NR 720.09 Generic Residual Contaminant Levels based on groundwater protection

TABLE 1
FIELD SCREENING AND LABORATORY ANALYSIS RESULTS - SUBSURFACE INVESTIGATION
SS EXPRESS LANE C-STORE
515 Cogswell Drive, Silver Lake, Wisconsin
Giles Project No. 1E0603014

				Laboratory Analyses												
				PAH's												
Sample Designation	Depth Collected (feet bgs)	Date Collected	PID Response (iui)	Anthracene	Benzo (a) anthracene	Benzo (a) pyrene	Benzo (g,h,i) perylene	Chrysene	Fluoranthene	Fluorene	Indeno (1,2,3-cd) pyrene	1-Methyl naphthalene	2-Methyl naphthalene	Napththalene	Phenan-threne	Pyrene
				(ug/kg)	(ug/kg)	(ug/kg)	(ug/kg)	(ug/kg)	(ug/kg)	(ug/kg)	(ug/kg)	(ug/kg)	(ug/kg)	(ug/kg)	(ug/kg)	(ug/kg)
PS-1	5-6	12/21/2006	BDL	<11	**15**	**15**	**11**	**11**	**30**	<21	<11	<64	<53	<64	**16**	**27**
PS-2	2-4	12/21/2006	BDL	<48	<48	<48	<48	<48	<95	<95	<48	<290	<240	<290	<48	<48
PS-3	4-6	12/21/2006	BDL	<8.2	**14**	**15**	**10**	**11**	**32**	<16	**9.1**	<49	<41	<49	**23**	**28**
PS-4	4-6	12/21/2006	52	**26**	<5.4	<5.4	<5.4	<5.4	**120**	**74**	<5.4	**280**	**180**	<32	**55**	**38**
PS-5	4-5	12/21/2006	BDL	<120	**130**	**<120**	<120	<120	<240	<240	<120	<730	<610	<730	<120	**210**
PS-6	6-7	12/21/2006	42	<5.2	**6.4**	<5.2	<5.2	<5.2	<10	<10	<5.2	**110**	<26	**79**	<5.2	<5.2
PS-7	2-4	12/21/2006	7	--	--	--	--	--	--	--	--	--	--	--	--	--
PS-8	2-4	12/21/2006	54	--	--	--	--	--	--	--	--	--	--	--	--	--
PS-9	2-4	12/21/2006	BDL	--	--	--	--	--	--	--	--	--	--	--	--	--
PS-10	4-5	12/21/2006	BDL	--	--	--	--	--	--	--	--	--	--	--	--	--
				3000000 / *5000000*	**17000** / *88*	**48000** / *8.8*	**6800000** / *1800*	**37000** / *8800*	**500000** / *600000*	**100000** / *600000*	**680000** / *88*	**23000** / *1100000*	**20000** / *600000*	**400** / *20000*	**1800** / *18000*	**8700000** / *500000*
				Soil Cleanup Levels for PAHs Interim Guidence - **WDNR Suggested Generic RCLs Based on Groundwater Protection /** *Non-Industrial Direct Contact Pathway (0 to 4 feet)*												

LEGEND

iui = Instrument units as isobutylene

PS = Probe Sample

VOCs = Volatile Organic Compounds

PVOCs = Petroleum Volatile Organic Compounds

TMB = Trimethylbenzene

MTBE = Methyl-tert butyl ether

NS = No Regulatory Standard

PAH = Polynuclear Aromatic Hydrocarbons

--- = Not analyzed

feet bgs = feet below ground surface

BOLD = Results indicated in **BOLD** are representative of laboratory detections

BOLD/underlined = Results indicated in **BOLD/underlined** exceed the WDNR suggested generic Residual Contaminant Levels based on groundwater protection.

Italics = Results in *italics* exceed the WDNR suggested generic Residual Contaminant Levels (Direct Contact, Non-Industrial Pathway) for soils shallower than 4 feet.

TABLE 1
FIELD SCREENING AND LABORATORY ANALYSIS RESULTS - SUBSURFACE INVESTIGATION
SS EXPRESS LANE STATION
515 Cogswell Drive, Silver Lake, Wisconsin
Project #1E-0603014

Sample ID	Depth Collected (feet bgs)	Date Collected	PID Response (iui)	Laboratory Analysis									Sample Odor	Sample Description
				GRO (ppm)	Benzene (ppb)	Toluene (ppb)	Ethylbenzene (ppb)	Total Xylenes (ppb)	1,3,5-Trimethylbenzene (ppb)	1,2,4-Trimethylbenzene (ppb)	MTBE (ppb)	Total Lead (ppm)		
B4-1	2.0 - 4.0	3/17/1994	5.1	—	—	—	—	—	—	—	—	—	None	Brown Silty Sand, Moist
B4-2	4.0 - 6.0	3/17/1994	7.2	—	—	—	—	—	—	—	—	—	None	Brown Silty Sand, Wet
B4-3	6.0 - 8.0	3/17/1994	17.3	<5.0	<50	<50	<150	<50	<50	<50	<50	<3.0	Slight Petroleum	Brown Silty Sand, Wet
B4-4	8.0 - 10.0	3/17/1994	11.4	—	—	—	—	—	—	—	—	—	Slight Petroleum	Grayish Brown Sandy Silt, Wet
B4-5	10.0 - 12.0	3/17/1994	6.4	—	—	—	—	—	—	—	—	—	None	Grayish Brown Sandy Silt, Wet
B5-1	2.0 - 4.0	3/17/1994	59	—	—	—	—	—	—	—	—	—	Strong Petroleum	Brown Gravely Sand and Sandy Gravel, Moist
B5-2	4.0 - 6.0	3/17/1994	390	—	—	—	—	—	—	—	—	—	Strong Petroleum	Black Organic Silts, Wet
B5-3	6.0 - 8.0	3/17/1994	1180	20	**300**	200	2300	**11000**	990	2700	<200	4.7	Strong Petroleum	Grayish Brown Sandy Silts, Wet
B5-4	8.0 - 10.0	3/17/1994	403	—	—	—	—	—	—	—	—	—	Strong Petroleum	Grayish Brown Silty Sand, Wet
B5-5	10.0 - 12.0	3/17/1994	122	—	—	—	—	—	—	—	—	—	Mod. Petroleum	Grayish Brown Silty Sand, Wet
B5-6	12.0 - 14.0	3/17/1994	76	—	—	—	—	—	—	—	—	—		
B6-1	2.0 - 4.0	3/17/1994	—	—	—	—	—	—	—	—	—	—	Slight Petroleum	Brown Gravely Sand and Sandy Gravel, Moist
B6-2	4.0 - 6.0	3/17/1994	—	—	—	—	—	—	—	—	—	—	Strong Petroleum	Brown Silty Sand, Wet
B6-3	6.0 - 8.0	3/17/1994	650	<5.0	**310**	<50	66	320	59	210	54	<3.0	Strong Petroleum	Brown Silty Sand, Wet
B6-4	8.0 - 10.0	3/17/1994	500	—	—	—	—	—	—	—	—	—	Strong Petroleum	Dark Brown Organic Silts, Wet
B6-5	10.0 - 12.0	3/17/1994	120	—	—	—	—	—	—	—	—	—	Mod. Petroleum	Grayish Brown Silty Sand, Wet
B6-6	12.0 - 14.0	3/17/1994	32	—	—	—	—	—	—	—	—	—	Slight Petroleum	Grayish Brown Silty Sand, Wet
B401	2.0 - 4.0	7/18/1994	0	—	—	—	—	—	—	—	—	—	None	Dark Brown Silt Loam, Dry
B402	4.0 - 6.0	7/18/1994	0	<3.4	<1.3	<1.3	<1.3	2.3	<1.3	2	<1.3	5.2	None	Dark Brown Sand, Moist-Wet
B403	6.0 - 8.0	7/18/1994	0	—	—	—	—	—	—	—	—	—	None	Grayish Brown silty Clay, Wet
B404	8.0 - 10.0	7/18/1994	0	—	—	—	—	—	—	—	—	—	None	Grayish Brown silty Clay, Wet
B405	10.0 - 12.0	7/18/1994	0	—	—	—	—	—	—	—	—	—	None	Grayish Brown silty Clay, Wet
B406	12.0 - 14.0	7/18/1994	0	—	—	—	—	—	—	—	—	—	None	Grayish Brown silty Clay, Wet

KEY: iui = Instrument units as isobutylene
ppm = Parts per million
ppb = Parts per billion
ND = Not detected above the method detection limit
GC = Gas Chromatograph
— = Not analyzed
feet bgs = feet below ground surface
BOLD = greater than NR 720 Residual Contaminant Levels

TABLE 1
FIELD SCREENING AND LABORATORY ANALYSIS RESULTS - SUBSURFACE INVESTIGATION
SS EXPRESS LANE STATION
515 Cogswell Drive, Silver Lake, Wisconsin
Project #1E-0603014

Sample ID	Depth Collected (feet bgs)	Date Collected	PID Response (iui)	Laboratory Analysis									Sample Odor	Sample Description
				GRO (ppm)	Benzene (ppb)	Toluene (ppb)	Ethylbenzene (ppb)	Total Xylenes (ppb)	1,3,5-Trimethylbenzene (ppb)	1,2,4-Trimethylbenzene (ppb)	MTBE (ppb)	Total Lead (ppm)		
B501	2.0 - 4.0	7/18/1994	0	—	—	—	—	—	—	—	—	—	None	Dark Brown Sandy Clay Loam, Dry
B502	4.0 - 6.0	7/18/1994	2.1	<3.1	<1.2	<1.2	<1.2	<2.4	<1.2	<1.2	<1.2	6.6	None	Dark Brown Sand, Moist
B503	6.0 - 8.0	7/18/1994	0	—	—	—	—	—	—	—	—	—	None	Dark Brown Sand, Wet
B504	8.0 - 10.0	7/18/1994	0	—	—	—	—	—	—	—	—	—	None	Dark Brown Sand, Wet
B505	10.0 - 12.0	7/18/1994	0	—	—	—	—	—	—	—	—	—	None	Dark Brown Sand, Wet
B505	12.0 - 14.0	7/18/1994	0	—	—	—	—	—	—	—	—	—	None	Dark Brown Sand, Wet
B601	2.0 - 4.0	7/18/1994	9.8	—	—	—	—	—	—	—	—	—	None	Dark Grayish Brown Sand, Moist
B602	4.0 - 6.0	7/18/1994	47.8	<3.0	<1.2	<1.2	<1.2	<2.4	<1.2	<1.2	<1.2	3.1	Slight Petroleum	Dark Grayish Brown Sand, Wet
B603	6.0 - 8.0	7/18/1994	39.8	—	—	—	—	—	—	—	—	—	Slight Petroleum	Dark Grayish Brown Sand, Wet
B604	8.0 - 10.0	7/18/1994	19.7	—	—	—	—	—	—	—	—	—	None	Brown Sand, Wet
B605	10.0 - 12.0	7/18/1994	6.7	—	—	—	—	—	—	—	—	—	None	Brown Sand, Wet
B606	12.0 - 14.0	7/18/1994	3.2	—	—	—	—	—	—	—	—	—	None	Brown Sand, Wet
B701	2.0 - 4.0	7/18/1994	1.8	—	—	—	—	—	—	—	—	—	None	Dark Brown Silty Loam, Dry
B702	4.0 - 6.0	7/18/1994	2	—	—	—	—	—	—	—	—	—	None	Brown Silty Sand, Moist
B703	6.0 - 8.0	7/18/1994	2.8	<3.1	<1.2	<1.2	<1.2	<1.2	<1.2	<1.2	<1.2	3.9	None	Brown Sand, Wet
B704	8.0 - 10.0	7/18/1994	0.5	—	—	—	—	—	—	—	—	—	None	Brown Sand, Wet
B705	10.0 - 12.0	7/18/1994	0	—	—	—	—	—	—	—	—	—	None	Brown Sand, Wet
B706	12.0 - 14.0	7/18/1994	0	—	—	—	—	—	—	—	—	—	None	Brown Sand, Wet

KEY: iui = Instrument units as isobutylene
ppm = Parts per million
ppb = Parts per billion
ND = Not detected above the method detection limit
GC = Gas Chromatograph
— = Not analyzed
feet bgs = feet below ground surface
BOLD = greater than NR 720 Residual Contaminant Levels

TABLE 1
FIELD SCREENING AND LABORATORY ANALYSIS RESULTS
GEOPROBE INVESTIGATION
SS EXPRESS LANE STATION
515 Cogswell Drive, Silver Lake, Wisconsin
Project #1E-0603014

Sample Label	Depth (feet bgs)	Date Collected	PID Response (iui)	Field GC Screening Analysis (ppb)					Laboratory Analysis (ppm)		Sample Odor	Sample Description
				Benzene	Toluene	Ethylbenzene	Total Xylene	Total BTEX	GRO	DRO		
GP1-1	4.0-6.0	9/27/1993	1987	---	---	---	---	---	---	---	Strong, Gas-Like	Dark Brown Sand, Moist, Fill
GP1-2	6.0-8.0	9/27/1993	2329	---	---	---	---	---	**702**	---	Strong, Gas-Like	Grayish Brown Sand, Wet, Fill
GP1-3	8.0-10.0	9/27/1993	1.3	**99**	8	ND	401	508	---	---	Slight, Gas-Like	Grayish Brown Sand, Wet, Till
GP1-4	10.0-12.0	9/27/1993	1.2	ND	84	12	20	116	---	---	None	Grayish Brown Clayey Sand, Till
GP1-5	12.0-14.0	9/27/1993	2.4	**12**	14	8	54	88	---	---	None	Grayish Brown Clayey Sand, Till
GP2-1	4.0-6.0	9/27/1993	253	---	---	---	---	---	22.1	---	Strong, Gas-Like	Grayish Brown Clayey Sand, Fill
GP2-2	6.0-8.0	9/27/1993	5.2	**65**	12	15	35	127	---	---	None	Grayish Brown Clayey Sand, Fill
GP2-3	8.0-10.0	9/27/1993	0.6	5	ND	ND	7	12	---	---	None	Grayish Brown Clayey Sand, Till
GP2-4	10.0-12.0	9/27/1993	1	ND	ND	ND	ND	0	---	---	None	Grayish Brown Clayey Sand, Till
GP2-5	12.0-14.0	9/27/1993	0.8	---	---	---	---	---	---	---	None	Grayish Brown Clayey Sand, Till
GP2-6	14.0-16.0	9/27/1993	0.6	ND	ND	ND	ND	0	---	---	None	Grayish Brown Clayey Sand, Till
GP3-1	2.0-4.0	9/27/1993	1.5	ND	ND	ND	ND	0	---	---	None	Grayish Brown Clayey Sand, Fill
GP3-2	4.0-6.0	9/27/1993	1.3	ND	ND	ND	ND	0	---	---	None	Grayish Brown Clayey Sand, Fill
GP3-3	6.0-8.0	9/27/1993	1.8	ND	ND	ND	ND	0	<5.0	---	None	Grayish Brown clayey Sand, Till
GP3-4	8.0-10.0	9/27/1993	1.9	ND	ND	ND	ND	0	---	---	None	Grayish Brown Clayey Sand, Till
GP4-1	2.0-4.0	9/27/1993	4.2	ND	ND	ND	ND	0	---	---	None	Dark Brown Clayey Sand, Fill
GP4-2	4.0-8.0	9/27/1993	4.1	ND	ND	ND	ND	0	---	---	None	Brown Sand, Moist Fill
GP4-3	6.0-8.0	9/27/1993	2.9	ND	ND	14	9	23	---	---	None	Grayish Brown Sand, Wet, Fill
GP4-4	8.0-10.0	9/27/1993	1.8	ND	ND	ND	ND	0	---	---	None	Dark Brown Silty Peat, Wet, Fill
GP4-5	10.0-12.0	9/27/1993	1.3	---	---	---	---	---	---	---	None	Grayish Brown Sand, Wet, Till
GP4-6	12.0-14.0	9/27/1993	1.9	---	---	---	---	---	<5.0	---	None	Grayish Brown Sand, Wet, Till
GP5-1	2.0-4.0	9/27/1993	1.6	---	---	---	---	---	---	---	None	Brown Clayey Sand and Gravel, Fill
GP5-2	4.0-6.0	9/27/1993	1.7	ND	ND	ND	ND	0	---	---	None	Black Clayey Sand and Gravel, Fill
GP5-3	6.0-8.0	9/27/1993	1.1	ND	ND	ND	ND	0	---	---	None	Grayish Brown Sand, Wet, Fill
GP5-4	8.0-10.0	9/27/1993	1.5	ND	ND	ND	ND	0	<5.0	---	None	Grayish Brown Sand, Wet, Till
GP5-5	10.0-12.0	9/27/1993	1.4	---	---	---	---	---	---	---	None	Grayish Brown Sand, Wet, Till

KEY: iui = Instrument units as isobutylene
ppm = Parts per million
ppb = Parts per billion
ND = Not detected above the method detection limit
GC = Gas Chromatograph
--- = Not analyzed
feet bgs = feet below ground surface
BOLD = greater than NR 720 Residual Contaminant Level

TABLE 1
FIELD SCREENING AND LABORATORY ANALYSIS RESULTS
GEOPROBE INVESTIGATION

SS EXPRESS LANE STATION
515 Cogswell Drive, Silver Lake, Wisconsin
Project #1E-0603014

Sample Label	Depth (feet bgs)	Date Collected	PID Response (iui)	Field GC Screening Analysis (ppb)					Laboratory Analysis (ppm)		Sample Odor	Sample Description
				Benzene	Toluene	Ethylbenzene	Total Xylene	Total BTEX	GRO	DRO		
GP6-1	2.0-4.0	9/27/1993	---	---	---	---	---	---	---	---	Mod., Fuel Oil-Like	Dark Brown Clayey Sand, Wet, Fill
GP6-2	4.0-6.0	9/27/1993	20.6	ND	ND	ND	ND	0	---	---	Mod., Fuel Oil-Like	Dark Brown Clayey Sand, Wet, Fill
GP6-3	6.0-8.0	9/27/1993	288	ND	8	12	425	445	**1540**	**3810**	Mod., Fuel Oil-Like	Dark Brown Silty Peat, Wet, Fill
GP6-4	8.0-10.0	9/27/1993	7.3	ND	ND	ND	ND	0	---	---	None	Dark Brown Silty Peat, Wet, Fill
GP6-5	10.0-12.0	9/27/1993	4.1	ND	ND	ND	ND	0	---	---	None	Dark Brown Silty Peat, Wet, Till
GP6-6	12.0-14.0	9/27/1993	2.3	---	---	---	---	---	---	---	None	Dark Brown Silty Peat, Wet, Till
GP7-1	2.0 - 4.0	9/27/1993	1.4	--	--	--	--	--	--	--	None	Brown Sand and Gravel, Fill
GP7-2	4.0 - 6.0	9/27/1993	1.6	ND	ND	ND	ND	0	---	---	None	Brown Sand, Moist, Fill
GP7-3	6.0 - 8.0	9/27/1993	0.9	ND	ND	ND	ND	0	<5.0	<5.0	None	Grayish Brown Sand, Wet, Fill
GP7-4	8.0 - 10.0	9/27/1993	1.5	ND	ND	ND	ND	O	---	---	None	Grayish Brown Sand, Wet, Till
GP7-5	10.0 - 12.0	9/27/1993	1.9	--	--	--	--	--	--	--	None	Grayish Brown Sand, Wet, Till
GP8-1	2.0 - 4.0	9/27/1993	1.5	---	---	--	---	---	---	---	None	Grayish Brown Sand, Wet, Fill
GP8-2	4.0 - 6.0	9/27/1993	1.3	ND	ND	ND	ND	O	---	---	None	Grayish Brown Sand, Wet, Fill
GP8-3	6.0 - 8.0	9/27/1993	1.2	ND	ND	ND	ND	O	<5.0	---	None	Grayish Brown Sand, Wet, Fill
GP8-4	8.0 - 10.0	9/27/1993	1.4	ND	ND	ND	ND	0	---	---	None	Grayish Brown Sand, Wet, Till
GP8-5	10.0 - 12.0	9/27/1993	1.5	---	---	---	---	---	---	---	None	Grayish Brown Sand, Wet, Till
GP9-1	2.0 - 4.0	9/27/1993	3.2	---	---	---	---	---	---	---	None	Grayish Brown Sand, Wet, Fill
GP9-2	4.0 - 6.0	9/27/1993	2.1	**55**	ND	ND	ND	55	---	---	None	Grayish Brown Sand, Wet, Fill
GP9-3	6.0 - 8.0	9/27/1993	1.8	**18**	ND	ND	ND	18	<5.0	---	None	Grayish Brown Sand, Wet, Fill
GP9-4	8.0 - 10.0	9/27/1993	1.5	ND	ND	ND	ND	0	---	---	None	Grayish Brown Silty Sand, Organic, Wet, Till
GP9-5	10.0 - 12.0	9/27/1993	1.7	---	---	---	--	---	---	---	None	Grayish Brown Sand, Wet, Till
GP10-1	2.0 - 4.0	9/27/1993	4.7	---	---	---	---	---	---	---	None	Grayish Brown Clayey Sand, Fill
GP10-2	4.0 - 8.0	9/27/1993	7.5	ND	ND	ND	ND	0	<5.0	---	None	Grayish Brown Clayey Sand, Fill
GP10-3	6.0 - 8.0	9/27/1993	0.7	ND	ND	ND	ND	0	---	<5.0	None	Grayish Brown Silty Peat, Fill
GP10-4	8.0 - 10.0	9/27/1993	2.1	ND	ND	ND	ND	0	---	---	None	Grayish Brown Sand, Till
GP10-5	10.0 - 12.0	9/27/1993	1.7	---	---	---	---	---	---	---	None	Grayish Brown Sand, Till

KEY: iui = Instrument units as isobutylene
ppm = Parts per million
ppb = Parts per billion
ND = Not detected above the method detection limit
GC = Gas Chromatograph
--- = Not analyzed
feet bgs = feet below ground surface
BOLD = greater than NR 720 Residual Contaminant Levels

TABLE 1
FIELD SCREENING AND LABORATORY ANALYSIS RESULTS
GEOPROBE INVESTIGATION
SS EXPRESS LANE STATION
515 Cogswell Drive, Silver Lake, Wisconsin
Project #1E-0603014

Sample Label	Depth (feet bgs)	Date Collected	PID Response (iui)	Field GC Screening Analysis (ppb)					Laboratory Analysis (ppm)		Sample Odor	Sample Description
				Benzene	Toluene	Ethylbenzene	Total Xylene	Total BTEX	GRO	DRO		
GP11-1	2.0 - 4.0	9/27/1993	8.1	**22**	6	ND	ND	28	---	---	None	Dark Brown Sand and Gravel, Fill
GP11-2	4.0 - 8.0	9/27/1993	7.2	ND	ND	ND	ND	0	<5.0	---	None	Dark Brown Sand and Gravel, Fill
GP11-3	6.0 - 8.0	9/27/1993	2.8	ND	ND	ND	ND	0	---	---	None	Dark Brown to Black Silty Peat, Moist, Fill
GP11-4	8.0 - 10.0	9/27/1993	5.3	ND	ND	ND	ND	0	---	---	None	Dark Brown Silty Peat, Moist, Till
GP11-5	10.0 - 12.0	9/27/1993	1.8	---	---	---	---	---	---	---	None	Brown Clayey Sand
GP12-1	2.0 - 4.0	9/27/1993	3	---	---	---	---	---	---	---	None	Dark Brown Sand and Gravel, Fill
GP12-2	4.0 - 8.0	9/27/1993	1.76	ND	ND	ND	ND	0	---	------	None	Dark Brown Sand and Gravel, Fill
GP12-3	6.0 - 8.0	9/27/1993	2	ND	ND	ND	ND	0	<5.0	---	None	Dark Brown to Balck Silty Peat, Moist, Fill
GP12-4	8.0 - 10.0	9/27/1993	1.6	ND	ND	ND	ND	0	---	---	None	Dark Brown Silty Peat, Wet, Till
GP12-5	10.0 - 12.0	9/27/1993	1.9	---	---	---	---	---	---	---	None	Brown Clayey Sand
GP13-1	2.0 - 4.0	9/27/1993	13.2	ND	ND	ND	ND	0	<5.0	---	None	Dark Brown Sand and Gravel, Fill
GP13-2	4.0 - 8.0	9/27/1993	3.7	ND	ND	ND	ND0	0	---	---	None	Dark Brown Sand and Gravel, Fill
GP13-3	6.0 - 8.0	9/27/1993	1.9	ND	ND	ND	ND	0	---	---	None	Dark Brown to Black Silty Peat, Moist, Fill
GP13-4	8.0 - 10.0	9/27/1993	2.2	---	---	---	---	---	---	---	None	Dark Brown to Black Silty Peat, Wet, Fill
GP13-5	10.0 - 12.0	9/27/1993	1.7	---	---	---	---	---	---	---	None	Brown Clayey Sand and Silty Peat
GP14-1	2.0 - 4.0	9/27/1993	70.8	**60**	ND	ND	566	116	---	---	Slight, Gas-like	Dark Brown Clayey Sand and Gravel, Fill
GP14-2	4.0 - 8.0	9/27/1993	33.3	**36**	ND	ND	ND	36	---	---	Slight, Gas-like	Dark Brown Clayey Sand, Fill
GP14-3	6.0 - 8.0	9/27/1993	236	**134**	ND	28	137	299	**147**	---	Slight, Gas-Like	Dark Brown Sand, Fill
GP14-4	8.0 - 10.0	9/27/1993	58.6	**424**	ND	ND	7	431	---	---	Slight, Gas-like	Dark Brown Sand
GP14-5	10.0 - 12.0	9/27/1993	1	**10**	ND	ND	ND	10	---	---	None	Grayish Brown Sand
GP15-1	2.0 - 4.0	9/27/1993	565	---	---	---	---	---	---	---	Mod., Gas-like	Grayish Brown Clayey Sand, Fill
GP15-2	4.0 - 8.0	9/27/1993	381	**315**	517	139	760	1731	---	---	Mod., Gas-like	Grayish Brown Sand and Silty Peat, Fill
GP15-3	6.0 - 8.0	9/27/1993	18.2	**94**	256	ND	81	421	13.1	---	None	Grayish Brown Sand and Silty Peat, Fill
GP15-4	8.0 - 10.0	9/27/1993	4.1	ND	6	ND	ND	6	---	---	None	Dar Brown Silty Peat, Fill
GP15-5	10.0 - 12.0	9/27/1993	9.8	---	---	---	---	---	---	---	None	Grayish Brown Sand

KEY: iui = Instrument units as isobutylene
ppm = Parts per million
ppb = Parts per billion
ND = Not detected above the method detection limit
GC = Gas Chromatograph
--- = Not analyzed
feet bgs = feet below ground surface
BOLD = greater than NR 720 Residual Contaminant Levels

TABLE 1
FIELD SCREENING AND LABORATORY ANALYSIS RESULTS
GEOPROBE INVESTIGATION
SS EXPRESS LANE STATION
515 Cogswell Drive, Silver Lake, Wisconsin
Project #1E-0603014

Sample Label	Depth (feet bgs)	Date Collected	PID Response (iui)	Field GC Screening Analysis (ppb)					Laboratory Analysis (ppm)		Sample Odor	Sample Description
				Benzene	Toluene	Ethylbenzene	Total Xylene	Total BTEX	GRO	DRO		
GP16-1	2.0 - 4.0	9/27/1993	719	---	---	---	---	---	---	---	Strong, Gas-like	Grayish Brown Clayey Sand, Fill
GP16-2	4.0 - 8.0	9/27/1993	2500	---	---	---	---	---	---	---	Strong, Gas-like	Grayish Brown Clayey Sand, Fill
GP16-3	6.0 - 8.0	9/27/1993	418	**799**	525	365	1197	3686	**2130**	---	Strong, Gas-like	Grayish Brown Clayey Sand, Fill
GP16-4	8.0 - 10.0	9/27/1993	9.4	**139**	13	170	1947	2269	---	---	None	Dark Brown Silty Peat, Fill
GP16-5	10.0 - 12.0	9/27/1993	5.2	---	---	---	---	---	---	---	None	Grayish Brown Sand
GP17-1	2.0 - 4.0	9/27/1993	1267	---	---	---	---	---	---	---	Strong, Gas-like	Grayish Brown Clayey Sand, Fill
GP17-2	4.0 - 8.0	9/27/1993	2500	---	---	---	---	---	**2390**	---	Strong, Gas-like	Grayish Brown Clayey Sand, Fill
GP17-3	6.0 - 8.0	9/27/1993	117	**713**	64	ND	26	803	---	---	Slight, Gas-like	Grayish Brown Clayey Sand, Fill
GP17-4	8.0 - 10.0	9/27/1993	32.3	**495**	22	64	108	689	---	---	None	Dark Brown Silty Peat, Fill
GP18-1	2.0 - 4.0	9/27/1993	2500	---	---	---	---	---	**2580**	---	Strong, Gas-like	Grayish Brown Sand and Gravel, Fill
GP18-2	4.0 - 8.0	9/27/1993	2385	---	---	---	---	---	---	---	Strong, Gas-like	Grayish Brown Sand and Gravel, Fill
GP18-3	6.0 - 8.0	9/27/1993	477	**135**	12	ND	1279	1426	---	---	Strong, Gas-like	Brown Fine Sand, Organic, Fill
GP18-4	8.0 - 10.0	9/27/1993	921	ND	21	6	14	41	---	---	Strong, Gas-like	Grayish Brown Sand
GP18-5	10.0 - 12.0	9/27/1993	70.2	**981**	18	ND	819	1818	---	---	None	Grayish Brown Sand
GP19-1	2.0 - 4.0	9/27/1993	149	---	---	---	---	---	---	---	Slight, Gas-like	Grayish Brown Sand and Gravel, Fill
GP19-2	4.0 - 8.0	9/27/1993	1301	---	---	---	---	---	**186**	---	Mod., Gas-like	Grayish Brown Sand and Gravel, Fill
GP19-3	6.0 - 8.0	9/27/1993	65.5	**236**	18	78	508	840	---	---	None	Black Fine Sand, Fill
GP19-4	8.0 - 10.0	9/27/1993	3.2	**9**	12	168	477	666	---	---	None	Grayish Brown Silty Peat, Fill
GP19-5	10.0 - 12.0	9/27/1993	13	**228**	15	ND	275	518	---	---	None	Grayish Brown Sand
GP19-6	12.0 - 14.0	9/27/1993	218	**730**	109	ND	1005	1844	---	---	None	Grayish Brown Silty Fine Sand, Wet
GP20-1	2.0 - 4.0	9/27/1993	1220	ND	19	ND	10	29	<5.0	---	Slight, Gas-like	Grayish Brown Sand and Gravel, Fill
GP20-2	4.0 - 8.0	9/27/1993	90.3	ND	ND	ND	106	106	---	---	Slight, Gas-like	Grayish Brown Sand and Gravel, Fill
GP20-3	6.0 - 8.0	9/27/1993	26.7	**48**	6	ND	99	153	---	---	None	Black Silty Peat, Fill
GP20-4	8.0 - 10.0	9/27/1993	1.7	---	---	---	---	---	---	---	None	Grayish Brown Silty Peat, Fill
GP20-5	10.0 - 12.0	9/27/1993	2	---	---	---	---	---	---	---	None	Grayish Brown Silty peat, Fill

KEY: iui = instrument units as isobutylene
ppm = Parts per million
ppb = Parts per billion
ND = Not detected above the method detection limit
GC = Gas Chromatograph
--- = Not analyzed
feet bgs = feet below ground surface
BOLD = greater than NR 720 Residual Contaminant Levels

TABLE 1
FIELD SCREENING AND LABORATORY ANALYSIS RESULTS - SS EXPRESS LANE STATION
515 Cogswell Drive
Silver Lake, Wisconsin
Project #1E-0603014

Sample Label	Depth (feet)	Date Collected	PID Headspace Screening	Laboratory Analyses (ppm)		Sample Odor	Sample Description
			PID Response (Iul)	GRO	DRO		
SB1-1	0.0-2.0	8/6/1993	112	---	---	Slight, Gasoline-Like	Brown Sandy Gravel, Fill
SB1-2	2.0-4.0	8/6/1993	280	---	---	Strong, Gasoline-Like	Brown Sandy Gravel, Fill
SB1-3	4.0-6.0	8/6/1993	977	**260**	---	Strong, Gasoline-Like	Black Sandy Clay and Peat, Fill
SB1-4	6.0-8.0	8/6/1993	95	---	---	Slight, Gasoline-Like	Grayish Brown Sand, Wet
SB2-1	2.0-4.0	8/6/1993	74.8	---	---	Slight, Petroleum-Like	Light Brown Sandy Gravel, Fill
SB2-2	5.0-7.0	8/6/1993	131	---	<4.9	Mod. Petroleum-Like	Dark Brown, Black Sand and Peat, Wet Fill
SB3-1	2.0-4.0	8/6/1993	0.8	---	---	None	Brown Silty Clay with Sand
SB3-2	5.0-7.0	8/6/1993	1	---	---	None	Dark Brown and Black Sandy Clay and Peat, Fill
SB3-3	8.0-10.0	8/6/1993	8.7	---	---	None	Grayish Brown Sand, Wet

KEY:
iui = Instrument units as isobutylene
ppm = Parts per million
< = Not detected above method detection limit
BOLD = greater than NR 720 Residual Contaminant Levels
--- = Not analyzed

Table 2
Groundwater Analytical Laboratory Results
SS Express Lane C-Store
515 Cogswell Drive, Silver Lake, WI
Giles Project No. 1E-0603014

		MW-1																		NR 140	*NR 140*
Date Sampled	Units	03/28/1994	07/24/1994	08/06/1996	02/12/1997	05/14/1997	08/13/1997	11/14/1997	02/11/1998	07/31/1998	12/16/1998	03/03/1999	06/07/1999	08/31/1999	11/15/1999	02/21/2000	07/10/2000	05/31/2001	11/29/2006	ES	*PAL*
GRO	µg/l	<50	<50	<50	<50	<50	<50	<50	<50	<50	<50	<50	<50	<50	< 50	< 50	<50	<50	NA	**NS**	*NS*
DRO	µg/l	NA	NA	<100	<100	<100	100	<100	<100	NA	NA	NA	NA	NA	NA	NA	NA	NA	NA	**NS**	*NS*
Benzene	µg/l	**8.5**	*3.9*	<0.50	<0.13	<0.13	<0.13	<0.13	<0.13	<0.13	<0.13	<0.26	<0.26	<0.26	< 0.26	< 0.13	<0.13	<0.13	<0.20	**5**	*0.5*
n-Butylbenzene	µg/l	NA	NA	NA	NA	NA	NA	NA	NA	NA	NA	NA	NA	NA	NA	NA	NA	NA	<0.20	**NS**	*NS*
sec-Butylbenzene	µg/l	NA	NA	NA	NA	NA	NA	NA	NA	NA	NA	NA	NA	NA	NA	NA	NA	NA	<0.25	**NS**	*NS*
Toluene	µg/l	1.7	<1.0	<1.0	<0.20	<0.20	<0.20	<0.20	<0.20	<0.20	<0.20	<0.21	<0.21	<0.21	< 0.21	< 0.20	<0.20	<0.20	<0.20	**1000**	*200*
1,1-Dichloroethane	µg/l	NA	NA	NA	NA	NA	NA	NA	NA	NA	NA	NA	NA	NA	NA	NA	NA	NA	<0.50	**850**	*85*
Ethylbenzene	µg/l	1.3	1.4	<1.0	<0.22	<0.22	<0.22	<0.22	<0.22	<0.22	<0.22	<0.24	<0.24	<0.24	< 0.24	< 0.22	<0.22	<0.22	<0.50	**700**	*140*
Isopropylbenzene	µg/l	NA	NA	NA	NA	NA	NA	NA	NA	NA	NA	NA	NA	NA	NA	NA	NA	NA	<0.20	**NS**	*NS*
p-Isopropyltoluene	µg/l	NA	NA	NA	NA	NA	NA	NA	NA	NA	NA	NA	NA	NA	NA	NA	NA	NA	<0.20	**NS**	*NS*
Xylenes	µg/l	3.8	9.8	<3.0	<0.23	<0.23	<0.23	<0.23	<0.23	<0.23	<0.23	<1.34	<1.34	<1.34	< 1.34	< 0.23	<0.23	<0.23	<0.50	**10000**	*1,000*
Methyl-tert-Butyl-Ether	µg/l	<2.7	<1.0	<1.0	<0.50	0.51	<0.16	<0.16	<0.16	4.6	1.7	0.23	1.4	3.9	8.7	9.1	<0.16	0.89	6.1	**60**	*12*
Naphthalene	µg/l	NA	NA	NA	NA	NA	NA	NA	NA	NA	NA	NA	NA	NA	NA	NA	NA	NA	<0.25	**100**	*10*
n-Propylbenzene	µg/l	NA	NA	NA	NA	NA	NA	NA	NA	NA	NA	NA	NA	NA	NA	NA	NA	NA	<0.50	**NS**	*NS*
1,2,4-Trimethylbenzene	µg/l	2.8	<1.0	<1.0	<0.22	<0.22	<0.22	<0.22	<0.22	<0.22	<0.22	<0.86	<0.86	<0.86	< 0.86	< 0.22	<0.22	<0.29	<0.20	**NS**	*NS*
1,3,5-Trimethylbenzene	µg/l	<0.9	<1.0	<1.0	<0.29	<0.29	<0.29	<0.29	<0.29	<0.29	<0.29	<0.54	<0.54	<0.54	< 0.54	< 0.29	<0.29	<0.29	<0.20	**NS**	*NS*
Total Trimethylbenzene	µg/l	3.7	<2.0	<2.0	<0.51	<0.51	<0.51	<0.51	<0.51	<0.51	<0.51	<1.40	<1.40	<1.40	<1.40	<0.51	<0.51	<0.51	<0.40	**480**	*96*

Key:

GRO = Gasoline Range Organics
DRO = Diesel Range Organics
µg/l = Micrograms per liter (equivalent to parts per billion, ppb)
NA = Not Analyzed
– = Not sampled
NR 140 ES = Wisconsin Administrative Code Chapter NR 140 Groundwater Enforcement Standard
NR 140 PAL = Wisconsin Administrative Code Chapter NR 140 Groundwater Preventive Action Limit
NS = No Established Standard
italics = Exceeds NR 140 PAL
BOLD = Exceeds NR 140 ES

Table 2
Groundwater Analytical Laboratory Results
SS Express Lane C-Store
515 Cogswell Drive, Silver Lake, WI
Giles Project No. 1E-0603014

		MW-2																			NR 140	*NR 140*
Date Sampled	Units	03/28/1994	07/24/1994	08/08/1996	02/12/1997	05/14/1997	08/13/1997	11/14/1997	02/11/1998	05/15/1998	07/31/1998	12/16/1998	03/03/1999	06/07/1999	08/31/1999	11/15/1999	02/21/2000	07/10/2000	05/31/2001	11/29/2006	ES	*PAL*
GRO	µg/l	24,200	34,000	1800	–	170	4700	1,800	2,900	160	240	1,500	<50	70	<50	52	< 50	82	<50	NA	**NS**	*NS*
DRO	µg/l	NA	NA	400	–	600	1600	1200	270	NA	NA	NA	NA	NA	NA	NA	NA	NA	NA	NA	**NS**	*NS*
Benzene	µg/l	**9530**	**13000**	**550**	–	**65**	**1100**	**660**	**380**	**16**	**83**	**39**	**11**	*4.1*	**19**	**14**	**73**	**6.5**	*2.5*	**9.9**	**5**	*0.5*
n-Butylbenzene	µg/l	NA	NA	NA	–	NA	NA	NA	NA	NA	NA	NA	NA	NA	NA	NA	NA	NA	NA	<0.20	**NS**	*NS*
sec-Butylbenzene	µg/l	NA	NA	NA	–	NA	NA	NA	NA	NA	NA	NA	NA	NA	NA	NA	NA	NA	NA	<0.25	**NS**	*NS*
Toluene	µg/l	**2330**	**2600**	38	–	1.1	*360*	13	120	0.38	1.9	<4.0	0.33	<0.21	0.3	< 0.21	< 0.20	0.2	<0.20	<0.20	**1000**	*200*
1,1-Dichloroethane	µg/l	NA	NA	NA	–	NA	NA	NA	NA	NA	NA	NA	NA	NA	NA	NA	NA	NA	NA	<0.50	**850**	*85*
Ethylbenzene	µg/l	**1220**	**1600**	*150*	–	8.8	*360*	*150*	*210*	0.76	15	6.7	3	4.1	4.0	< 0.24	< 0.22	1.0	0.38	<0.50	**700**	*140*
Isopropylbenzene	µg/l	NA	NA	NA	–	NA	NA	NA	NA	NA	NA	NA	NA	NA	NA	NA	NA	NA	NA	<0.20	**NS**	*NS*
p-Isopropyltoluene	µg/l	NA	NA	NA	–	NA	NA	NA	NA	NA	NA	NA	NA	NA	NA	NA	NA	NA	NA	<0.20	**NS**	*NS*
Xylenes	µg/l	*4442*	*5900*	220	–	12	640	140	670	11.4	18	11	5.2	2.7	<1.34	< 1.34	0.51	1.1	<0.23	<0.50	**10000**	*1,000*
Methyl-tert-Butyl-Ether	µg/l	<270	**270**	<1.0	–	1.0	<1.6	<0.80	<0.80	3.0	<0.50	<3.2	0.3	0.8	2.1	4.3	5.0	<0.16	0.89	<0.50	**60**	*12*
Naphthalene	µg/l	NA	NA	NA	–	NA	NA	NA	NA	NA	NA	NA	NA	NA	NA	NA	NA	NA	NA	<0.25	**100**	*10*
n-Propylbenzene	µg/l	NA	NA	NA	–	NA	NA	NA	NA	NA	NA	NA	NA	NA	NA	NA	NA	NA	NA	<0.50	**NS**	*NS*
1,2,4-Trimethylbenzene	µg/l	649	1000	100	–	7.1	200	120	140	5.6	14	13	3.5	3.8	5.0	< 0.86	< 0.22	<0.22	0.29	<0.20	**NS**	*NS*
1,3,5-Trimethylbenzene	µg/l	165	<250	24	–	1.0	16.0	<1.5	<110	8.1	0.6	<5.8	0.68	<0.54	<0.54	< 0.54	< 0.29	1.10	<0.23	<0.20	**NS**	*NS*
Total Trimethylbenzene	µg/l	**814**	**1250**	*124*	–	8.1	*216*	*121.5*	*250*	13.7	14.6	18.8	4.18	0.92	5.5	<1.40	<0.51	1.32	0.52	<0.40	**480**	*96*

Key:

GRO = Gasoline Range Organics
DRO = Diesel Range Organics
µg/l = Micrograms per liter (equivalent to parts per billion, ppb)
NA = Not Analyzed
– = Not sampled
NR 140 ES = Wisconsin Administrative Code Chapter NR 140 Groundwater Enforcement Standard
NR 140 PAL = Wisconsin Administrative Code Chapter NR 140 Groundwater Preventive Action Limit
NS = No Established Standard
italics = Exceeds NR 140 PAL
BOLD = Exceeds NR 140 ES

Table 2
Groundwater Analytical Laboratory Results
SS Express Lane C-Store
515 Cogswell Drive, Silver Lake, WI
Giles Project No. 1E-0603014

		MW-3																			NR 140	*NR 140*
Date Sampled	Units	03/28/1994	07/24/1994	08/06/1996	02/12/1997	05/14/1997	08/13/1997	11/14/1997	02/11/1998	05/15/1998	07/31/1998	12/16/1998	03/03/1999	06/07/1999	08/31/1999	11/15/1999	02/21/2000	07/10/2000	05/31/2001	11/29/2006	ES	*PAL*
GRO	µg/l	2280	6300	100	2100	820	530	1700	640	130	150	1000	370	260	<50	1100	690	220	64	NA	**NS**	*NS*
DRO	µg/l	NA	NA	330	1800	1300	990	1700	420	NA	NA	NA	NA	NA	NA	NA	NA	NA	NA	NA	**NS**	*NS*
Benzene	µg/l	**1620**	**3300**	**6.3**	**290**	**43**	**51**	**190**	**86**	0.32	*0.55*	**81**	**53**	*3.7*	**120**	**35**	**27**	<0.13	<0.13	<0.25	**5**	*0.5*
n-Butylbenzene	µg/l	NA	NA	NA	NA	NA	NA	NA	NA	NA	NA	NA	NA	NA	NA	NA	NA	NA	NA	NA	**NS**	*NS*
sec-Butylbenzene	µg/l	NA	NA	NA	NA	NA	NA	NA	NA	NA	NA	NA	NA	NA	NA	NA	NA	NA	NA	NA	**NS**	*NS*
Toluene	µg/l	<10	<50	<1.0	13	5.0	0.9	2.8	3.1	<0.32	0.31	1.9	1.1	0.61	3.5	3.5	2.4	0.29	<0.20	0.31j	**1000**	*200*
1,1-Dichloroethane	µg/l	NA	NA	NA	NA	NA	NA	NA	NA	NA	NA	NA	NA	NA	NA	NA	NA	NA	NA	NA	**850**	*85*
Ethylbenzene	µg/l	74	*140*	<1.0	130	43	0.64	66	32	1.4	<0.22	83	26	6.6	13	35	11	<0.22	<0.22	<0.22	**700**	*140*
Isopropylbenzene	µg/l	NA	NA	NA	NA	NA	NA	NA	NA	NA	NA	NA	NA	NA	NA	NA	NA	NA	NA	NA	**NS**	*NS*
p-Isopropyltoluene	µg/l	NA	NA	NA	NA	NA	NA	NA	NA	NA	NA	NA	NA	NA	NA	NA	NA	NA	NA	NA	**NS**	*NS*
Xylenes	µg/l	301	*1100*	17	420	110	21	110	59	2.2	0.88	27	5.96	1.2	7.5	53.9	30	1.1	<0.23	<0.39	**10000**	*1,000*
Methyl-tert-Butyl-Ether	µg/l	**410**	**500**	4.5	**150**	<32	*31*	<0.16	<0.32	5.2	<12	<0.47	*14*	10	3.5	**68**	**82**	<0.23	<0.50	8.3	**60**	*12*
Naphthalene	µg/l	NA	NA	NA	NA	NA	NA	NA	NA	NA	NA	NA	NA	NA	NA	NA	NA	NA	NA	NA	**100**	*10*
n-Propylbenzene	µg/l	NA	NA	NA	NA	NA	NA	NA	NA	NA	NA	NA	NA	NA	NA	NA	NA	NA	NA	NA	**NS**	*NS*
1,2,4-Trimethylbenzene	µg/l	35	220	5.2	87	18	0.82	0.79	1.6	0.85	<0.22	<0.44	<0.86	<0.86	<0.86	< 0.86	0.31	<0.22	<0.29	<0.50	**NS**	*NS*
1,3,5-Trimethylbenzene	µg/l	<15	<50	2.5	52	12	5.4	27	11	<0.38	<0.29	<0.58	<0.54	<0.54	<0.54	< 0.54	< 0.29	0.41	<0.29	<0.38	**NS**	*NS*
Total Trimethylbenzene	µg/l	50	*270*	7.7	*139*	30	6.22	27.79	12.6	1.23	<0.51	<1.02	<1.40	<1.40	<1.40	<1.40	0.6	0.63	<0.58	<0.88	**480**	*96*

Key:

GRO = Gasoline Range Organics
DRO = Diesel Range Organics
µg/l = Micrograms per liter (equivalent to parts per billion, ppb)
NA = Not Analyzed
– = Not sampled
NR 140 ES = Wisconsin Administrative Code Chapter NR 140 Groundwater Enforcement Standard
NR 140 PAL = Wisconsin Administrative Code Chapter NR 140 Groundwater Preventive Action Limit
NS = No Established Standard
italics = Exceeds NR 140 PAL
BOLD = Exceeds NR 140 ES

Table 2
Groundwater Analytical Laboratory Results
SS Express Lane C-Store
515 Cogswell Drive, Silver Lake, WI
Giles Project No. 1E-0603014

		MW-4													NR 140	NR 140
Date Sampled	Units	07/24/1994	08/06/1996	02/12/1997	05/14/1997	08/13/1997	07/31/1998	06/07/1999	08/31/1999	11/15/1999	02/21/2000	07/10/2000	05/31/2001	11/29/2006	ES	PAL
GRO	µg/l	<50	<50	80	<50	<50	<50	<50	<50	< 50	NA	<50	<50	NA	**NS**	*NS*
DRO	µg/l	NA	<100	<100	<100	<100	NA	NA	NA	NA	NA	NA	NA	NA	**NS**	*NS*
Benzene	µg/l	<0.6	<0.50	0.15	<0.13	<0.13	<0.13	<0.26	<0.26	< 0.26	NA	<0.13	<0.13	<0.50	**5**	*0.5*
n-Butylbenzene	µg/l	NA	NA	NA	NA	NA	NA	NA	NA	NA	NA	NA	NA	NA	**NS**	*NS*
sec-Butylbenzene	µg/l	NA	NA	NA	NA	NA	NA	NA	NA	NA	NA	NA	NA	NA	**NS**	*NS*
Toluene	µg/l	<1.0	<1.0	0.26	<0.20	<0.20	<0.20	<0.21	<0.21	< 0.21	NA	<0.20	<0.20	<0.22	**1000**	*200*
1,1-Dichloroethane	µg/l	NA	NA	NA	NA	NA	NA	NA	NA	NA	NA	NA	NA	NA	**850**	*85*
Ethylbenzene	µg/l	<1.0	<1.0	<0.22	<0.22	<0.22	<0.22	<0.24	<0.24	< 0.24	NA	<0.22	<0.22	<0.44	**700**	*140*
Isopropylbenzene	µg/l	NA	NA	NA	NA	NA	NA	NA	NA	NA	NA	NA	NA	NA	**NS**	*NS*
p-Isopropyltoluene	µg/l	NA	NA	NA	NA	NA	NA	NA	NA	NA	NA	NA	NA	NA	**NS**	*NS*
Xylenes	µg/l	<2.0	<3.0	<0.23	<0.23	<0.23	<0.23	<1.34	<1.34	< 1.34	NA	<0.23	<0.23	<0.78	**10000**	*1,000*
Methyl-tert-Butyl-Ether	µg/l	*12*	<1.0	<1.7	<5.0	3.7	<2.0	1.5	0.82	1.7	NA	<0.16	<0.50	<0.46	**60**	*12*
Naphthalene	µg/l	NA	NA	NA	NA	NA	NA	NA	NA	NA	NA	NA	NA	NA	**100**	*10*
n-Propylbenzene	µg/l	NA	NA	NA	NA	NA	NA	NA	NA	NA	NA	NA	NA	NA	**NS**	*NS*
1,2,4-Trimethylbenzene	µg/l	<1.0	<1.0	<0.22	<0.22	<0.22	<0.22	<0.86	<0.86	< 0.86	NA	<0.22	<0.29	<0.50	**NS**	*NS*
1,3,5-Trimethylbenzene	µg/l	<1.0	<1.0	<0.29	<0.29	<0.29	<0.29	<0.54	<0.54	< 0.54	NA	<0.29	<0.23	<0.38	**NS**	*NS*
Total Trimethylbenzene	µg/l	<2.0	<2.0	<0.51	<0.51	<0.51	<0.51	<1.40	<1.40	<1.40	NA	<0.51	<0.52	<0.88	**480**	*96*

Key:

GRO = Gasoline Range Organics
DRO = Diesel Range Organics
µg/l = Micrograms per liter (equivalent to parts per billion, ppb)
NA = Not Analyzed
– = Not sampled
NR 140 ES = Wisconsin Administrative Code Chapter NR 140 Groundwater Enforcement Standard
NR 140 PAL = Wisconsin Administrative Code Chapter NR 140 Groundwater Preventive Action Limit
NS = No Established Standard
italics = Exceeds NR 140 PAL
BOLD = Exceeds NR 140 ES

Table 2
GroundwaterAnalytical Laboratory Results
SS Express Lane C-Store
515 Cogswell Drive, Silver Lake, WI
Giles Project No. 1E-0603014

		MW-5										MW-6										NR 140	NR 140
Date Sampled	Units	07/24/1994	08/06/1996	02/12/1997	05/14/1997	08/13/1997	07/31/1998	08/31/1999	07/10/2000	05/31/2001	11/29/2006	07/24/1994	08/06/1996	02/12/1997	05/14/1997	08/13/1997	07/31/1998	08/31/1999	07/10/2000	05/31/2001	11/29/2006	ES	PAL
GRO	µg/l	<50	<50	<50	<50	<50	<50	<50	<50	<50	NA	<50	<50	–	<50	<50	<50	<50	<50	<50	–	**NS**	*NS*
DRO	µg/l	NA	<100	<100	110	<100	NA	NA	NA	NA	NA	NA	<100	–	<100	<100	NA	NA	NA	NA	–	**NS**	*NS*
Benzene	µg/l	<0.6	<0.50	<0.13	<0.13	<0.13	<0.13	<0.13	<0.13	<0.13	<0.25	<0.6	<0.50	–	<0.13	<0.13	<0.13	<0.13	<0.13	<0.13	–	**5**	*0.5*
n-Butylbenzene	µg/l	NA	NA	NA	NA	NA	NA	NA	NA	NA	NA	NA	NA	–	NA	NA	NA	NA	NA	NA	–	**NS**	*NS*
sec-Butylbenzene	µg/l	NA	NA	NA	NA	NA	NA	NA	NA	NA	NA	NA	NA	–	NA	NA	NA	NA	NA	NA	–	**NS**	*NS*
Toluene	µg/l	<1.0	<1.0	<0.20	<0.20	<0.20	<0.20	<0.20	0.37	<0.20	<0.11	<1.0	<1.0	–	<0.20	<0.20	<0.20	<0.20	0.21	<0.20	–	**1000**	*200*
1,1-Dichloroethane	µg/l	NA	NA	NA	NA	NA	NA	NA	NA	NA	NA	NA	NA	–	NA	NA	NA	NA	NA	NA	–	**850**	*85*
Ethylbenzene	µg/l	<1.0	<1.0	<0.22	<0.22	<0.22	<0.22	<0.22	<0.22	<0.22	<0.22	<1.0	<1.0	–	<0.22	<0.22	<0.22	<0.22	<0.22	<0.22	–	**700**	*140*
Isopropylbenzene	µg/l	NA	NA	NA	NA	NA	NA	NA	NA	NA	NA	NA	NA	–	NA	NA	NA	NA	NA	NA	–	**NS**	*NS*
p-Isopropyltoluene	µg/l	NA	NA	NA	NA	NA	NA	NA	NA	NA	NA	NA	NA	–	NA	NA	NA	NA	NA	NA	–	**NS**	*NS*
Xylenes	µg/l	<2.0	<3.0	<0.23	<0.23	<0.23	<0.23	<0.23	0.35	<0.23	<0.39	<2.0	<3.0	–	<0.23	<0.23	<0.23	<0.23	<0.23	<0.23	–	**10000**	*1,000*
Methyl-tert-Butyl-Ether	µg/l	<1.0	<2.0	<0.16	<3.0	<0.16	<0.16	<0.16	<0.16	<0.50	<0.23	<1.0	<1.0	–	<0.50	<0.16	<0.16	0.45	<0.16	<0.50	–	**60**	*12*
Naphthalene	µg/l	NA	NA	NA	NA	NA	NA	NA	NA	NA	NA	NA	NA	–	NA	NA	NA	NA	NA	NA	–	**100**	*10*
n-Propylbenzene	µg/l	NA	NA	NA	NA	NA	NA	NA	NA	NA	NA	NA	NA	–	NA	NA	NA	NA	NA	NA	–	**NS**	*NS*
1,2,4-Trimethylbenzene	µg/l	<1.0	<1.0	<0.22	<0.22	<0.22	<0.22	<0.22	<0.22	<0.29	<0.25	<1.0	<1.0	–	<0.22	<0.22	<0.22	<0.22	<0.22	<0.29	–	**NS**	*NS*
1,3,5-Trimethylbenzene	µg/l	<1.0	<1.0	<0.29	<0.29	<0.29	<0.29	<0.29	<0.29	<0.23	<0.19	<1.0	<1.0	–	<0.29	<0.29	<0.29	<0.29	<0.29	<0.23	–	**NS**	*NS*
Total Trimethylbenzene	µg/l	<2.0	<2.0	<0.51	<0.51	<0.51	<0.51	<0.51	<0.51	<0.52	<0.44	<2.0	<2.0	–	<0.51	<0.51	<0.51	<0.51	<0.51	<0.52	–	**480**	*96*

Key:

GRO = Gasoline Range Organics
DRO = Diesel Range Organics
µg/l = Micrograms per liter (equivalent to parts per billion, ppb)
NA = Not Analyzed
– = Not sampled
NR 140 ES = Wisconsin Administrative Code Chapter NR 140 Groundwater Enforcement Standard
NR 140 PAL = Wisconsin Administrative Code Chapter NR 140 Groundwater Preventive Action Limit
NS = No Established Standard
italics = Exceeds NR 140 PAL
BOLD = Exceeds NR 140 ES

Table 2
Groundwater Analytical Laboratory Results
SS Express Lane C-Store
515 Cogswell Drive, Silver Lake, WI
Giles Project No. 1E-0603014

		MW-7																		NR 140	*NR 140*
Date Sampled	Units	07/24/1994	08/06/1996	02/12/1997	05/14/1997	08/13/1997	11/14/1997	02/11/1998	05/15/1998	07/31/1998	12/16/1998	03/03/1999	06/07/1999	08/31/1999	11/15/1999	02/21/2000	07/10/2000	05/31/2001	11/29/2006	ES	*PAL*
GRO	µg/l	<50	110	–	<50	<50	<50	<50	<20	<50	<50	<50	<50	<50	< 50	< 50	<50	<50	NA	**NS**	*NS*
DRO	µg/l	NA	200	–	<100	<100	<100	<100	NA	NA	NA	NA	NA	NA	NA	NA	NA	NA	NA	**NS**	*NS*
Benzene	µg/l	<0.6	**68**	–	<0.13	<0.13	<0.13	<0.13	<0.31	*1.1*	<0.13	<0.26	<0.26	<0.26	< 0.26	< 0.13	*0.82*	<0.13	<0.25	**5**	*0.5*
n-Butylbenzene	µg/l	NA	NA	–	NA	NA	NA	NA	NA	NA	NA	NA	NA	NA	NA	NA	NA	NA	NA	**NS**	*NS*
sec-Butylbenzene	µg/l	NA	NA	–	NA	NA	NA	NA	NA	NA	NA	NA	NA	NA	NA	NA	NA	NA	NA	**NS**	*NS*
Toluene	µg/l	<1.0	<1.0	–	<0.20	<0.20	<0.20	<0.20	<0.32	0.39	<0.20	<0.21	<0.21	<0.21	< 0.21	< 0.20	0.2	<0.20	<0.11	**1000**	*200*
1,1-Dichloroethane	µg/l	NA	NA	–	NA	NA	NA	NA	NA	NA	NA	NA	NA	NA	NA	NA	NA	NA	NA	**850**	*85*
Ethylbenzene	µg/l	<1.0	5.0	–	<0.22	<0.22	<0.22	<0.22	<0.35	0.26	<0.22	<0.24	<0.24	<0.24	< 0.24	< 0.22	<0.22	<0.22	<0.22	**700**	*140*
Isopropylbenzene	µg/l	NA	NA	–	NA	NA	NA	NA	NA	NA	NA	NA	NA	NA	NA	NA	NA	NA	NA	**NS**	*NS*
p-Isopropyltoluene	µg/l	NA	NA	–	NA	NA	NA	NA	NA	NA	NA	NA	NA	NA	NA	NA	NA	NA	NA	**NS**	*NS*
Xylenes	µg/l	<2.0	22	–	<0.23	<0.23	<0.23	<0.23	<1.09	0.69	<0.23	<1.34	<1.34	<1.34	< 1.34	< 0.23	<0.23	<0.23	<0.39	**10000**	*1,000*
Methyl-tert-Butyl-Ether	µg/l	2.8	<15	–	<2.5	2.5	<0.16	0.81	2.1	<4.0	5.3	3.5	4.2	9.8	11	10	<0.16	<0.50	1.1	**60**	*12*
Naphthalene	µg/l	NA	NA	–	NA	NA	NA	NA	NA	NA	NA	NA	NA	NA	NA	NA	NA	NA	NA	**100**	*10*
n-Propylbenzene	µg/l	NA	NA	–	NA	NA	NA	NA	NA	NA	NA	NA	NA	NA	NA	NA	NA	NA	NA	**NS**	*NS*
1,2,4-Trimethylbenzene	µg/l	<1.0	2.7	–	<0.22	<0.22	<0.22	<0.22	<0.36	0.34	<0.22	<0.86	<0.54	<0.54	< 0.54	< 0.22	<0.22	<0.29	<0.25	**NS**	*NS*
1,3,5-Trimethylbenzene	µg/l	<1.0	<1.0	–	<0.29	<0.29	<0.29	<0.29	<0.38	<0.29	<0.29	<0.54	<0.86	<0.86	< 0.86	< 0.29	<0.29	<0.23	<0.19	**NS**	*NS*
Total Trimethylbenzene	µg/l	<2.0	3.7	–	<0.51	<0.51	<0.51	<0.51	<0.84	0.63	<0.51	<1.40	<1.40	<1.40	<1.40	<0.51	<0.51	<0.52	<0.44	**480**	*96*

Key:

GRO = Gasoline Range Organics
DRO = Diesel Range Organics
µg/l = Micrograms per liter (equivalent to parts per billion, ppb)
NA = Not Analyzed
– = Not sampled
NR 140 ES = Wisconsin Administrative Code Chapter NR 140 Groundwater Enforcement Standard
NR 140 PAL = Wisconsin Administrative Code Chapter NR 140 Groundwater Preventive Action Limit
NS = No Established Standard
italics = Exceeds NR 140 PAL
BOLD = Exceeds NR 140 ES

Table 2
Groundwater Analytical Laboratory Results
SS Express Lane C-Store
515 Cogswell Drive, Silver Lake, WI
Giles Project No. 1E-0603014

		VEW-3	VEW-4						VEW-6	VEW-7						VEW-10					VEW-16				PW	NR 140	NR 140
Date Sampled	Units	11/29/2006	08/13/1997	11/14/1997	02/13/1998	05/15/1998	07/31/1998	11/29/2006	11/29/2006	08/13/1997	11/14/1997	02/13/1998	05/15/1998	07/31/1998	11/29/2006	08/13/1997	11/14/1997	02/13/1998	05/15/1998	11/29/2006	08/13/1997	11/14/1997	02/13/1998	11/29/2006	11/29/2006	ES	PAL
GRO	µg/l	NA	<50	<50	<50	<20	170	NA	NA	150	<50	1900	<20	<50	–	22,000	26,000	6,300	16,000	NA	<50	<50	<50	NA	NA	NS	NS
DRO	µg/l	NA	870	1600	930	NA	NA	NA	NA	230	1600	<100	NA	NA	–	6,500	14,000	22,000	NA	NA	<100	<100	<100	NA	NA	NS	NS
Benzene	µg/l	<0.20	<0.13	<0.13	0.19	<0.31	<0.13	<0.20	*3.0*	<0.13	<0.13	<0.13	<0.31	<0.13	–	**1,100**	**3,200**	**390**	**800**	**270**	<0.13	<0.13	0.18	<0.20	<0.20	**5**	*0.5*
n-Butylbenzene	µg/l	<0.20	NA	NA	NA	NA	NA	<0.20	<0.20	NA	NA	NA	NA	NA	–	NA	NA	NA	NA	2.3	NA	NA	NA	<0.20	<0.20	NS	NS
sec-Butylbenzene	µg/l	<0.25	NA	NA	NA	NA	NA	<0.25	<0.25	NA	NA	NA	NA	NA	–	NA	NA	NA	NA	1.7	NA	NA	NA	<0.25	<0.25	NS	NS
Toluene	µg/l	<0.20	<0.20	<0.20	1.2	<0.32	<0.20	<0.20	<0.20	<0.20	<0.20	1.3	0.34	<0.20	–	**1,100**	**1,500**	21	120	4.9	<0.20	<0.20	1.2	<0.20	<0.20	**1000**	*200*
1,1-Dichloroethane	µg/l	<0.50	NA	NA	NA	NA	NA	1.1j	<0.50	NA	NA	NA	NA	NA	–	NA	NA	NA	NA	<0.50	NA	NA	NA	<0.50	<0.50	**850**	*85*
Ethylbenzene	µg/l	<0.50	<0.22	<0.22	<0.22	<0.35	<0.22	<0.50	<0.50	<0.22	<0.22	<0.22	<0.35	<0.22	–	**940**	**1,200**	*310*	*260*	*170*	<0.22	<0.22	<0.22	<0.50	<0.50	**700**	*140*
Isopropylbenzene	µg/l	<0.20	NA	NA	NA	NA	NA	<0.20	<0.20	NA	NA	NA	NA	NA	–	NA	NA	NA	NA	<0.20	NA	NA	NA	<0.20	<0.20	NS	NS
p-Isopropyltoluene	µg/l	<0.20	NA	NA	NA	NA	NA	<0.20	<0.20	NA	NA	NA	NA	NA	–	NA	NA	NA	NA	<0.20	NA	NA	NA	<0.20	<0.20	NS	NS
Xylenes	µg/l	<0.50	0.28	<0.23	0.81	<1.09	<0.23	<0.50	<0.50	<0.23	<0.23	0.86	<1.09	<0.23	–	*5,200*	*4,400*	510	*3,700*	94	<0.23	<0.23	0.74	<0.50	<0.50	**10000**	*1,000*
Methyl-tert-Butyl-Ether	µg/l	<0.50	*14*	*33*	*38*	*22*	*52*	8.6	*55*	<0.16	<0.16	*34*	1.4	<0.16	–	<3.2	<3.2	<1.6	*(18)*	3.5	0.51	<0.16	<0.16	1.1j	<0.50	**60**	*12*
Naphthalene	µg/l	<0.25	NA	NA	NA	NA	NA	<0.25	<0.25	NA	NA	NA	NA	NA	–	NA	NA	NA	NA	*34*	NA	NA	NA	<0.25	<0.25	**100**	*10*
n-Propylbenzene	µg/l	<0.50	NA	NA	NA	NA	NA	<0.50	<0.50	NA	NA	NA	NA	NA	–	NA	NA	NA	NA	36	NA	NA	NA	<0.50	<0.50	NS	NS
1,2,4-Trimethylbenzene	µg/l	<0.20	<0.22	<0.22	<0.22	<0.36	0.40	<0.20	<0.20	<0.22	<0.22	<0.22	<0.36	<0.22	–	1,800	2,000	880	1,600	110	<0.22	<0.22	<0.22	<0.20	<0.20	NS	NS
1,3,5-Trimethylbenzene	µg/l	<0.20	<0.29	<0.29	<0.29	<0.38	<0.29	<0.20	<0.20	<0.29	<0.29	<0.29	<0.38	<0.29	–	570	690	310	520	1.7	<0.29	<0.29	<0.29	<0.20	<0.20	NS	NS
Total Trimethylbenzene	µg/l	<0.40	<0.51	<0.51	<0.51	<0.84	0.69	<0.40	<0.40	<0.51	<0.51	<0.51	<0.84	<0.51	–	**2,370**	**2,690**	**1,190**	**2,120**	**111.7**	<0.51	<0.51	<0.51	<0.40	<0.40	**480**	*96*

Key:

GRO = Gasoline Range Organics
DRO = Diesel Range Organics
µg/l = Micrograms per liter (equivalent to parts per billion, ppb)
NA = Not Analyzed
– = Not sampled
NR 140 ES = Wisconsin Administrative Code Chapter NR 140 Groundwater Enforcement Standard
NR 140 PAL = Wisconsin Administrative Code Chapter NR 140 Groundwater Preventive Action Limit
NS = No Established Standard
italics = Exceeds NR 140 PAL
BOLD = Exceeds NR 140 ES

Table 3
Static Groundwater Elevations
SS Express Lane Station
515 Cogswell Drive, Silver Lake, WI
Project #1E-0603014

Well I. D.	Top of Casing Elevation	Depth to Water	Groundwater Elevation	Date
MW-1	752.04	1.93	750.11	3/28/1994
		4.68	747.36	07/25/1994
		4.76	747.28	08/04/1994
		4.43	747.61	08/06/1996
		5.32	746.72	02/12/1997
		3.73	748.31	05/14/1997
		5.40	746.64	08/13/1997
		5.87	746.17	10/20/1997
		5.96	746.08	11/14/1997
		3.98	748.06	02/11/1998
		---		05/15/1998
		4.99	747.05	07/31/1998
		5.26	746.78	12/16/1998
		3.80	748.24	03/03/1999
		4.45	747.59	06/07/1999
		6.13	745.91	08/31/1999
		6.68	745.36	11/15/1999
		6.90	745.14	02/21/2000
		3.51	748.53	07/10/2000
		3.97	748.07	05/31/2001
MW-2	752.51	3.87	748.17	03/28/1994
		6.57	745.94	07/25/1994
		6.72	745.79	08/04/1994
		4.29	748.22	08/06/1996
		---		02/12/1997
		3.97	748.54	05/14/1997
		5.42	747.09	08/13/1997
		6.10	746.41	10/20/1997
		6.25	746.26	11/14/1997
		4.53	747.98	02/11/1998
		2.80	749.71	05/15/1998
		5.18	747.33	07/31/1998
		5.68	746.83	12/16/1998
		3.98	748.53	03/03/1999
		4.46	748.05	06/07/1999
		6.21	746.30	08/31/1999
		6.95	745.56	11/15/1999
		7.35	745.16	02/21/2000
		3.27	749.24	07/10/2000
		4.11	748.40	05/31/2001

Notes:
1. Elevations reported in feet Mean Sea Level (MSL).
2. --- = no water level measurement recorded

Table 3
Static Groundwater Elevations
SS Express Lane Station
515 Cogswell Drive, Silver Lake, WI
Project #1E-0603014

Well I. D.	Top of Casing Elevation	Depth to Water	Groundwater Elevation	Date
		2.99	749.52	03/28/1994
MW-3	752.37	5.00	747.37	07/25/1994
		5.10	747.27	08/04/1994
		3.98	748.39	08/06/1996
		5.35	747.02	02/12/1997
		3.45	748.92	05/14/1997
		3.98	748.39	08/13/1997
		---		10/20/1997
		5.68	746.69	11/14/1997
		3.85	748.52	02/11/1998
		2.70	749.67	05/15/1998
		4.58	747.79	07/31/1998
		5.16	747.21	12/16/1998
		3.68	748.69	03/03/1999
		3.82	748.55	06/07/1999
		5.42	746.95	08/31/1999
		6.46	745.91	11/15/1999
		7.00	745.37	02/21/2000
		3.02	749.35	07/10/2000
		3.65	748.72	05/31/2001
MW-4	752.73	6.45	746.28	07/25/1994
		6.43	746.30	08/04/1994
		4.58	748.15	08/06/1996
		5.91	746.82	02/12/1997
		3.98	748.75	05/14/1997
		5.64	747.09	08/13/1997
		6.31	746.42	10/20/1997
		6.45	746.28	11/14/1997
		4.86	747.87	02/11/1998
		3.11	749.62	05/15/1998
		5.38	747.35	07/31/1998
		5.91	746.82	12/16/1998
		4.38	748.35	03/03/1999
		4.65	748.08	06/07/1999
		6.34	746.39	08/31/1999
		7.10	745.63	11/15/1999
		7.53	745.20	02/21/2000
		3.56	749.17	07/10/2000
		4.39	748.34	05/31/2001

Notes:
1. Elevations reported in feet Mean Sea Level (MSL).
2. --- = no water level measurement recorded

Table 3
Static Groundwater Elevations
SS Express Lane Station
515 Cogswell Drive, Silver Lake, WI
Project #1E-0603014

Well I. D.	Top of Casing Elevation	Depth to Water	Groundwater Elevation	Date
MW-5	752.68	6.26	746.42	07/25/1994
		5.74	746.94	08/04/1994
		4.36	748.32	08/06/1996
		5.74	746.94	02/12/1997
		4.00	748.68	05/14/1997
		6.48	746.20	08/13/1997
		6.11	746.57	10/20/1997
		6.45	746.23	11/14/1997
		4.61	748.07	02/11/1998
		---		05/15/1998
		5.15	747.53	07/31/1998
		5.72	746.96	12/16/1998
		4.10	748.58	03/03/1999
		4.35	748.33	06/07/1999
		6.15	746.53	08/31/1999
		---		11/15/1999
		7.40	745.28	02/21/2000
		3.30	749.38	07/10/2000
		4.11	748.57	05/31/2001
MW-6	751.38	4.94	746.44	07/25/1994
		6.62	744.76	08/04/1994
		2.93	748.45	08/06/1996
		---		02/12/1997
		2.77	748.61	05/14/1997
		4.10	747.28	08/13/1997
		4.76	746.62	10/20/1997
		4.91	746.47	11/14/1997
		3.16	748.22	02/11/1998
		---		05/15/1998
		3.85	747.53	07/31/1998
		4.35	747.03	12/16/1998
		2.80	748.58	03/03/1999
		3.16	748.22	06/07/1999
		4.87	746.51	08/31/1999
		5.65	745.73	11/15/1999
		6.02	745.36	02/21/2000
		1.98	749.40	07/10/2000
		2.94	748.44	05/31/2001

Notes:
1. Elevations reported in feet Mean Sea Level (MSL).
2. --- = no water level measurement recorded

Table 3
Static Groundwater Elevations
SS Express Lane Station
515 Cogswell Drive, Silver Lake, WI
Project #1E-0603014

Well I. D.	Top of Casing Elevation	Depth to Water	Groundwater Elevation	Date
MW-7	753.19	9.99	743.20	07/25/1994
		10.15	743.04	08/04/1994
		4.80	748.39	08/06/1996
		---		02/12/1997
		4.43	748.76	05/14/1997
		5.80	747.39	08/13/1997
		6.45	746.74	10/20/1997
		6.59	746.60	11/14/1997
		4.85	748.34	02/11/1998
		3.31	749.88	05/15/1998
		5.52	747.67	07/31/1998
		6.00	747.19	12/16/1998
		4.53	748.66	03/03/1999
		4.89	748.30	06/07/1999
		6.58	746.61	08/31/1999
		7.27	745.92	11/15/1999
		7.68	745.51	02/21/2000
		3.85	749.34	07/10/2000
		4.68	748.51	05/31/2001
VEW-4	752.66	5.18	747.48	08/13/1997
	752.66	---		10/20/1997
	752.66	6.45	746.21	11/14/1997
	752.66	3.73	748.93	02/11/1998
	752.66	2.70	749.96	05/15/1998
	752.66	4.91	747.75	07/31/1998
VEW-7	751.09	3.55	747.54	08/13/1997
	751.09	---		10/20/1997
	751.09	4.28	746.81	11/14/1997
	751.09	2.60	748.49	02/11/1998
	751.09	1.14	749.95	05/15/1998
	751.09	3.35	747.74	07/31/1998
VEW-10	752.29	3.08	749.21	08/13/1997
	752.29	---		10/20/1997
	752.29	5.62	746.67	11/14/1997
	752.29	2.91	749.38	02/11/1998
	752.29	1.79	750.50	05/15/1998
	752.29	3.27	749.02	07/31/1998
VEW-16		6.30		08/13/1997
		3.75		02/11/1998

Notes:
1. Elevations reported in feet Mean Sea Level (MSL).
2. --- = no water level measurement recorded

STATEMENT BY RESPONSIBLE PARTY

Swatek Sales Corporation, the responsible party for the property located at 515 South Cogwell Drive, Silver Lake, Wisconsin, states that the legal description provided to the Wisconsin Department of Natural Resources (and attached to this statement) for case file reference 03-30-003416 is complete and accurate to the best of our knowledge.

Mark P. Swatek
Signature of Representative for Responsible Party

5-21-2003
Date

SIGMA
ENVIRONMENTAL SERVICES INC.

220 East Ryan Road
Oak Creek, WI 53154-4533
414-768-7144
FAX: 414-768-7158

June 19, 2003

Project Reference #4757

Mr. Crispell Snyder, Village of Silver lake Engineer
PO Box 550
Lake Geneva, WI 53147

RECEIVED
6-19-03

RE: Notice of Residual Petroleum Impacts Within Public Street and Right-of-Way Adjacent to Swatek Sales Station 515 South Cogswell Drive, Silver Lake, WI 53170

Dear Mr. Snyder:

On behalf of Swatek Sales Corporation (Swatek), Sigma Environmental Services, Inc. (Sigma) is notifying the Village of Silver Lake Engineering Department of the potential presence of residual petroleum-impacted soil beneath the roadway and right-of-way of Railroad Drive adjacent to the above-referenced site. Sigma is notifying your department pursuant to Wisconsin Administrative Code (WAC) Chapter NR 726.05 (2)(b)(4). The Swatek Sales Station site is in the process of obtaining case closure by the Wisconsin Department of Natural Resources (WDNR). As part of the closure process, the Swatek property will be listed on the WDNR's Geographic Information System Registry of Closed Remediation Sites (GIS Registry), due to residual soil impacts which exceed applicable WAC Chapter NR720 Residual Contaminant Levels (RCLs) for soil.

Sigma has enclosed a soil quality map identifying the area(s) of residual impacts. If future construction activities disturb soil within the roadway and right-of-way as described above, the excavated soil may be considered a solid waste and require proper disposal. In addition, if groundwater is to be extracted in the vicinity of the above referenced impacts, the groundwater should be sampled and managed in compliance with applicable statutes and rules. If you have any questions or comments, please contact Sigma at (414) 768-7144.

Sincerely,

SIGMA ENVIRONMENTAL SERVICES, INC.

Aimee Hennings

Aimee Hennings,
Staff Geologist

Gary E. Genteman, P.G.
Senior Project Hydrogeologist

Enclosure

cc: Mr. Mark Swatek – Swatek Sales Corporation
Ms. Marjorie J. Saucerman –Village of Silver Lake Clerk and Treasurer

I:\swatek\4757\gisnotltr.doc

SIGMA
ENVIRONMENTAL SERVICES INC.

220 East Ryan Road
Oak Creek, WI 53154-4533
414-768-7144
FAX: 414-768-7158

June 19, 2003

Project Reference #4757

MAILED
6-19-03

Ms. Marjorie J. Saucerman
Village of Silver Lake Clerk and Treasurer
113 South 1st Street
Silver Lake, WI 53170

RE: Notification of Contamination Within Roadway and Right-of-Way Adjacent to Swatek Sales Station
515 South Cogswell Drive
Silver Lake, Wisconsin 53170

Dear Ms. Saucerman:

Enclosed, please find a copy of the Notification of Contamination within Roadway and Right-of-Way letter, which was sent to the Village of Silver Lake Engineer, Mr. Crispell Snyder. Wisconsin Administrative Code, Chapter NR 726.05 (2)(b)(4) requires the Municipal Clerk and Municipal Department responsible for maintaining the street or highway be given written notification of the presence of petroleum impacts within the right-of-way. The attached letter serves as this notification. Please have a copy of this notification placed in the appropriate files.

If you have any questions or comments regarding this notification, please feel free to contact Sigma at (414) 768-7144.

Sincerely,

SIGMA ENVIRONMENTAL SERVICES, INC.

Aimee Hennings

Aimee Hennings,
Staff Geologist

Gary E. Genteman, P.G.
Senior Project Hydrogeologist

Enclosure

cc: Mr. Mark Swatek – Swatek Sales Corporation

I:\swatek\4757\gisnotltr.doc