GIS REGISTRY INFORMATION

SITE NAME:	Mike's Kitchen		
BRRTS #:	03-57-002265	**FID #** (if appropriate):	
COMMERCE # (if appropriate):	53583-9602-94		
CLOSURE DATE:	2-9-07		
STREET ADDRESS:	E11394 USH 12		
CITY:	Sauk City		

SOURCE PROPERTY GPS COORDINATES (meters in WTM91 projection): X= 539926 Y= 310966

CONTAMINATED MEDIA:	Groundwater		Soil		Both	X

OFF-SOURCE GW CONTAMINATION >ES: [ ] Yes [X] No

IF YES, STREET ADDRESS 1:

GPS COORDINATES (meters in WTM91 projection): X= Y=

OFF-SOURCE SOIL CONTAMINATION >Generic or Site-Specific RCL (SSRCL): [ ] Yes [X] No

IF YES, STREET ADDRESS 1:

GPS COORDINATES (meters in WTM91 projection): X= Y=

CONTAMINATION IN RIGHT OF WAY: [X] Yes [ ] No

DOCUMENTS NEEDED:

Closure Letter, and any conditional closure letter or denial letter issued	X
Copy of most recent deed, including legal description, for all affected properties	X
Certified survey map or relevant portion of the recorded plat map (*if referenced in the legal description*) **for all affected properties**	NA
County Parcel ID number, *if used for county*, for all affected properties	X
Location Map which outlines all properties within contaminated site boundaries on USGS topographic map or plat map in sufficient detail to permit the parcels to be located easily (8.5x14" if paper copy). If groundwater standards are exceeded, the map must also include the location of all municipal and potable wells within 1200' of the site.	X
Detailed Site Map(s) for all affected properties, showing buildings, roads, property boundaries, contaminant sources, utility lines, monitoring wells and potable wells. (8.5x14", if paper copy) This map shall also show the location of all contaminated public streets, highway and railroad rights-of-way in relation to the source property and in relation to the boundaries of groundwater contamination exceeding ch. NR 140 ESs and soil contamination exceeding ch. NR 720 generic or SSRCLs.	X
Tables of Latest Groundwater Analytical Results (no shading or cross-hatching)	X
Tables of Latest Soil Analytical Results (no shading or cross-hatching)	X
Isoconcentration map(s), *if required for site investigation (SI)* (8.5x14" if paper copy). The isoconcentration map should have flow direction and extent of groundwater contamination defined. **If not available, include the latest extent of contaminant plume map.**	X
GW: Table of water level elevations, with sampling dates, and free product noted if present	X
GW: Latest groundwater flow direction/monitoring well location map (should be 2 maps if maximum variation in flow direction is greater than 20 degrees)	X
SOIL: Latest horizontal extent of contamination exceeding generic or SSRCLs, with one contour NA	~~X~~
Geologic cross-sections, *if required for SI.* (8.5x14' if paper copy)	X
RP certified statement that legal descriptions are complete and accurate	X
Copies of off-source notification letters (if applicable)	NA
Letter informing ROW owner of residual contamination (if applicable)(public, highway or railroad ROW)	X
Copy of (soil or land use) deed restriction(s) or deed notice *if any required as a condition of closure*	NA
Copy of any maintenance plan referenced in the deed restriction.	NA

State of Wisconsin \ DEPARTMENT OF NATURAL RESOURCES

WISCONSIN
DEPT. OF NATURAL RESOURCES

Jim Doyle, Governor
Scott Hassett, Secretary
Lloyd L. Eagan, Regional Director

South Central Region Headquarters
3911 Fish Hatchery Road
Fitchburg, Wisconsin 53711-5397
Telephone 608-275-3266
FAX 608-275-3338
TTY Access via relay - 711

February 9, 2007

Mr. Walter Wendt
E1147 Sauk Prairie Road
Prairie du Sac, WI 53578

Subject: Final Case Closure, By Closure Committee, of the Mike's Kitchen Case, E11147 USH 12, Sauk City, WI; Sauk County; WDNR BRRTS Activity No. 03-57-002265

Dear Mr. Wendt:

On January 8, 2007, the South Central Region Closure Committee reviewed the above-referenced case for closure. This committee reviews environmental remediation cases for compliance with state laws and standards to maintain consistency in the closure of these cases. On January 11, 2007, you were notified that the Closure Committee had granted conditional closure to this case.

On February 7, 2007, the Department received correspondence that included information complying with the one requirement for closure of the site: the abandonment of the monitoring and remediation system wells associated with your site. Based on this correspondence and the information provided, your case appears to meet the requirements of ch. NR 726, Wis. Adm. Code. The Department considers this case closed and no further investigation, remediation, or other action is required at this time. Please be aware that this case may be reopened pursuant to s. NR 726.09, Wis. Adm. Code, if additional information regarding site conditions indicates that contamination on or from the site poses a threat to public health, safety or welfare, or the environment.

Your site will be listed on the DNR Remediation and Redevelopment GIS Registry of Closed Remediation Sites. Information that was submitted with your closure request application will be included on the GIS Registry. To review the sites on the GIS Registry web page, visit http://dnr.wi.gov/org/aw/rr/gis/index.htm

If your property is listed on the GIS Registry because of remaining contamination and you intend to construct or reconstruct a well, you will need prior Department approval in accordance with s. NR 812.09(4)(w), Wis. Adm. Code. To obtain approval, Form 3300-254 must be completed and submitted to the DNR Drinking and Groundwater Program's regional water supply specialist. This form can be obtained on-line at http://www.dnr.state.wi.us/org/water/dwg/3300254.pdf or at the web address listed above for the GIS Registry.

If this is a PECFA site, section 101.143, Wis. Stats., requires that PECFA claimants seeking reimbursement of interest costs for sites with petroleum contamination must submit a final reimbursement claim within 120 days after they receive a closure letter for their site. For claims not received by the PECFA Program within 120 days of the date of this letter, interest costs after 60 days of the date of this

letter will not be eligible for PECFA reimbursement. If equipment purchased with PECFA funds remains at the site, contact the Department of Commerce PECFA Program to determine the method for salvaging the equipment.

The Department appreciates your efforts to restore the environment at this site. If you have any questions regarding this letter, please contact me at the address listed above or an indicated below.

Sincerely,

Hank Kuehling

Hank Kuehling, P.G.
Remediation & Redevelopment Program Hydrogeologist
608.275.3286
harlan.kuehling@wisconsin.gov

cc: Kate Lamb – Douglas Engineering Environmental Services

State of Wisconsin \ DEPARTMENT OF NATURAL RESOURCES

WISCONSIN
DEPT. OF NATURAL RESOURCES

Jim Doyle, Governor
Scott Hassett, Secretary
Lloyd L. Eagan, Regional Director

South Central Region Headquarters
3911 Fish Hatchery Road
Fitchburg, Wisconsin 53711-5397
Telephone 608-275-3266
FAX 608-275-3338
TTY Access via relay - 711

January 11, 2007

Mr. Walter Wendt
E1147 Sauk Prairie Road
Prairie du Sac, WI 53578

Subject: Conditional Closure Decision with Requirements to Achieve Final Closure of the Mike's Kitchen Case, E11147 USH 12, Sauk City, WI; Sauk County; WDNR BRRTS Activity No. 03-57-002265

Dear Mr. Wendt:

On January 8, 2007, the South Central Region closure committee reviewed your request for closure of the case identified above. This closure committee reviews environmental remediation cases for compliance with state rules and statutes to maintain consistency in the closure of these cases. After careful review of the closure request, the closure committee has determined that the petroleum volatile organic compound (PVOC) contamination on the site from the former gasoline and diesel fuel underground storage tanks appears to have been investigated and remediated to the extent practicable under site conditions.

Your case has been remediated to Department standards in accordance with s. NR 726.05, Wis. Adm. Code and will be closed if the following condition is satisfied. The monitoring wells at the site must be properly abandoned in compliance with ch. NR 141, Wis. Adm. Code, as must any remaining remediation system wells (for example, soil vapor extraction and air sparging wells). Documentation of well abandonment must be submitted to me on Form 3300-5B that is available at www.dnr.state.wi.us/org/water/dwg/gw/ or can otherwise be provided by the Department. When the above condition has been satisfied, please submit a letter to me that verifies this condition completion, and this case will then be closed.

Your site will be listed on the DNR Remediation and Redevelopment GIS Registry of Closed Remediation Sites for groundwater and soil contamination. Information that was submitted with your closure request application will be included on the GIS Registry. You can visit the GIS Registry web page at http://maps.dnr.state.wi.us/brrts

Note that soil contaminated with PVOCs in the vicinity of the former gasoline and diesel fuel tanks remains on this property, as indicated by the most recent soil analytical results submitted for the site. If this contaminated soil is excavated in the future, the soil must be sampled and analyzed, may be considered solid or hazardous waste, and will need to be disposed in accordance with applicable statutes and rules.

If this is a PECFA site, section 101.143, Wis. Stats., requires that PECFA claimants seeking reimbursement of interest costs, for sites with petroleum contamination, submit a final reimbursement claim within 120 days after they receive a closure letter on their site. For claims not received by the

PECFA Program within 120 days of the date of this letter, interest costs after 60 days of the date of this letter will not be eligible for PECFA reimbursement.

Please be aware that the case may be reopened pursuant to s. NR 726.09, Wis. Adm. Code, if additional information regarding site conditions indicates that contamination on or from the site poses a threat to public health, safety, or welfare or to the environment.

We appreciate your efforts to restore the environment at this site. If you have any questions regarding this letter, please contact me at the address listed above or as indicated below.

Sincerely,

Hank Kuehling

Hank Kuehling, P.G.
Remediation & Redevelopment Program Hydrogeologist
608.275.3286
harlan.kuehling@dnr.state.wi.us

cc: Kate Lamb – Douglas Engineering Environmental Services

EXHIBIT A

DESCRIPTION OF REAL ESTATE

A parcel of land commencing at a point on the East line of SW 1/4, NW 1/4 Sec. 11-9-6 where said line is intersected by the North right-of-way line of U.S. Highway #12, thence North 4 rods; thence West about 10 rods to a point of intersection with North right-of-way line of said highway; thence southeasterly along the North right-of-way line of said highway to point of beginning; all being in Sauk County, Wisconsin.

ALSO

A parcel of land located in the SW 1/4-NW 1/4, Section 11, Town 9 North, Range 6 East, Town of Prairie du Sac, Sauk County, Wisconsin, which is bounded by a line described as follows: Beginning at a point on the northerly right-of-way of U.S.H. 12, which point is South 1,115 feet and East 770.8 feet from the Northwest corner of the SW 1/4-NW 1/4 of said Section 11; thence East 445.1 feet parallel with the North line of the SW 1/4-NW 1/4 of said Section 11 to a point on the East line of the SW 1/4-NW 1/4 of said Section 11; thence S 0°30' W, 66.5 feet along the East line of the SW 1/4-NW 1/4 of said Section 11 to the Northeast corner of a parcel of land described in Volume 326, Page 33, Sauk County Register of Deeds; thence westerly about 165 feet along the northerly line of a parcel of land described in said Volume 326, Page 33 to a point on the northerly right-of-way of U.S.H. 12; thence westerly along a curve to the right on the northerly right-of-way of U.S.H. 12 about 300 feet to the point of beginning.

Said lands being subject to an easement for driveway purposes and the privilege of leaving existing fuel tanks in place under the premises. Said fuel tanks may not, however, be replaced with new tanks.

I hereby certify that the above legal descriptions are complete and accurate for all the properties within or partially within the contaminated site's boundaries that have groundwater contamination that exceeds ch. NR 140 enforcement standards at the time that closure was requested.

Walter Wendt

Walter Wendt

DOCUMENT NO. 572667

VOL 578 IMAGE 271

STATE BAR OF WISCONSIN—FORM 3
QUIT CLAIM DEED
THIS SPACE RESERVED FOR RECORDING DATA

REGISTRAN'S OFFICE
SAUK COUNTY WI
RECEIVED FOR RECORD
AT 10:30 O'CLOCK A M
ON Oct 7 1992
Dorothy Dillman
REGISTRAR

RETURN TO
Marquardt, Carlson, Koeck & Kirk, Ltd., P. O. Box 9, Prairie du Sac, WI 53578

Walter F. Wendt,

quit-claims to Michael E. Boss and Marianna A. Boss, husband and wife, (survivorship marital property),

the following described real estate in Sauk County, State of Wisconsin:

Legal description attached.

Tax Key No. _____

This deed given for the purpose of releasing easements for driveway and fuel tanks reserved to Grantor in Land Contract executed July 31, 1973, and recorded August 1, 1973, in Volume 383, Page 673.

Exempt 77.25 (13)

This is not (is) (is not) homestead property.

Dated this 30th day of September, 1992.

_____ (SEAL)

_____ (SEAL)

X Walter F. Wendt (SEAL)
Walter F. Wendt

_____ (SEAL)

AUTHENTICATION

Signatures authenticated this 30th day of September, 1992

Carl R. Marquardt

TITLE: MEMBER STATE BAR OF WISCONSIN

(If not, _____ authorized by §706.06, Wis. Stats.)

This instrument was drafted by

Attorney Carl R. Marquardt

(Signatures may be authenticated or acknowledged. Both are not necessary.)

ACKNOWLEDGMENT

STATE OF WISCONSIN } ss.
_____ County.)

Personally came before me, this _____ day of _____ the above named _____

to me known to be the person, ___ who executed the foregoing instrument and acknowledged the same.

Notary Public _____ County, Wis.
My Commission is permanent. (If not, state expiration date: _____, 19___.)

FURNISHED BY Dane County Title Company Founded 1910

QUIT CLAIM DEED—STATE BAR OF WISCONSIN, FORM NO. 3—1977

A parcel of land located in the Southwest Quarter of the Northwest Quarter (SW1/4-NW1/4) Section Eleven (11), Township Nine (9) North of Range Six (6) East, Town of Prairie du Sac, Sauk County, Wisconsin, which is bounded by a line described as follows:

Beginning at a point on the Northerly right of way of U.S.H. 12, which point is South 1115 feet and East 770.8 feet from the Northwest corner of the SW1/4-NW1/4 of said Section 11; thence East 445.1 feet parallel with the North line of the SW1/4-NW1/4 of said Section 11 to a point on the East line of the SW1/4-NW1/4 of said Section 11; thence South 0'30' West, 66.5 feet along the East line of the SW1/4-NW1/4 of said Section 11 to the Northeast corner of a parcel of land described in Volume 326, Page 33, Sauk County Register of Deeds; thence Westerly about 165 feet along the Northerly line of a parcel of land described in said Volume 326, Page 33, to a point on the Northerly right of way of U.S.H. 12; thence Westerly along a curve to the right on the Northerly right of way of U.S.H. 12 about 300 feet to the point of beginning. AND

A parcel of land commencing at a point on the East line of the Southwest Quarter of the Northwest Quarter (SW1/4-NW1/4) of Section Eleven (11), Township Nine (9) North of Range Six (6) East, where said line is intersected by the North right of way line of U.S.H. 12, thence North 4 rods, thence West about 10 rods to a point of intersection with North right of way line of said highway; thence Southeasterly along the North right of way line of said highway to point of beginning.

Said lands being subject to an easement for driveway purposes and the privilege of leaving existing fuel tanks in place under the premises. Said fuel tanks, may not, however, be replaced with new tanks; AND

Lot One (1) of Certified Survey Map #1119, recorded in the office of the Register of Deeds for Sauk County in Volume 5 of Certified Surveys, Page 1119.

Attn: Hank Kueling
From: Liz
(355-3277 ph)
2 pgs

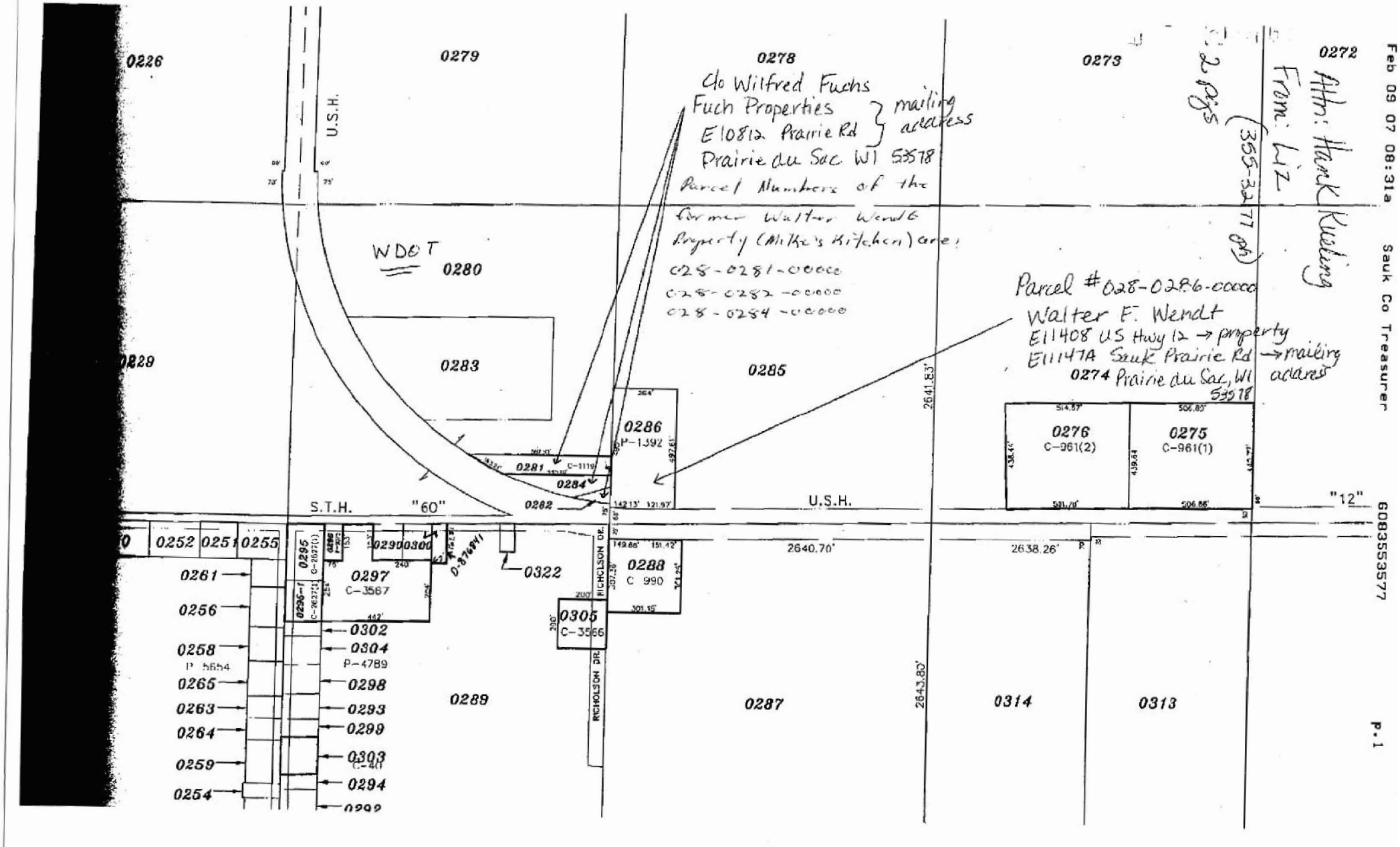

c/o Wilfred Fuchs
Fuch Properties } mailing address
E10812 Prairie Rd
Prairie du Sac WI 53578
Parcel Numbers of the former Walter Wendt Property (Mike's Kitchen) are:
028-0281-00000
028-0282-00000
028-0284-00000

Parcel #028-0286-00000
Walter F. Wendt
E11408 US Hwy 12 → property
E11147A Sauk Prairie Rd → mailing address
0274 Prairie du Sac, WI 53578

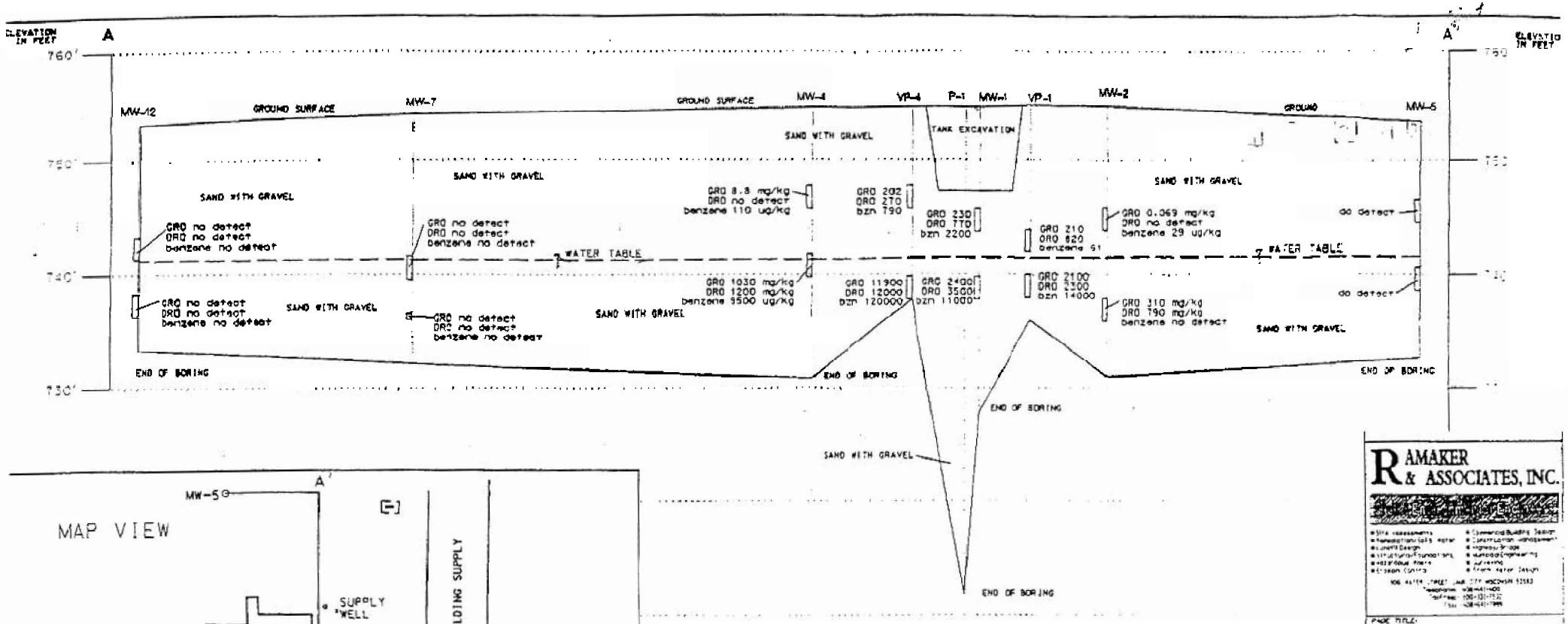

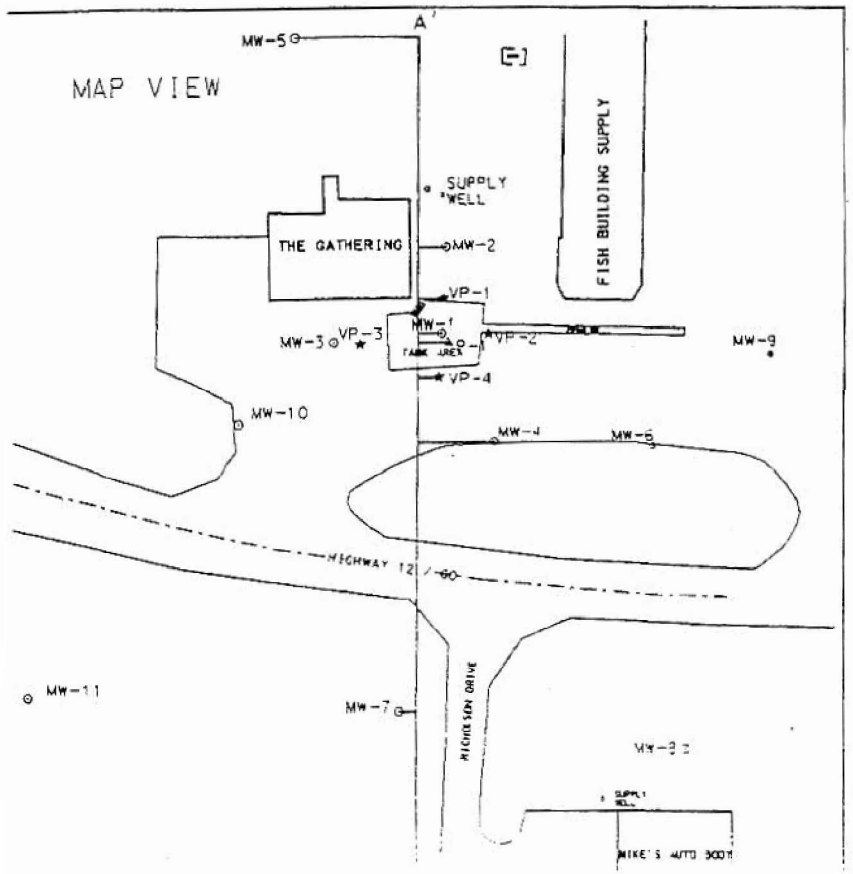

WALTER WENDT LUST SITE

CROSS SECTION

[ ] = SOIL SAMPLING LOCATION

RAMAKER & ASSOCIATES, INC.

PAGE TITLE: CROSS SECTION

PROJECT LOCATION: E11394 HIGHWAY 12, SAUK CITY, WI 53583

SCALE: 0 10 20 30 40

FILE REF: 2100RP.DGN

DRAWN BY: BRC

SCALE: 1" = 40'

DESIGNED: BRC

PROJECT NO. 2100-94

CHECKED BY: TJR

DATE: 1/21/04

PAGE NO. OF ATT. C

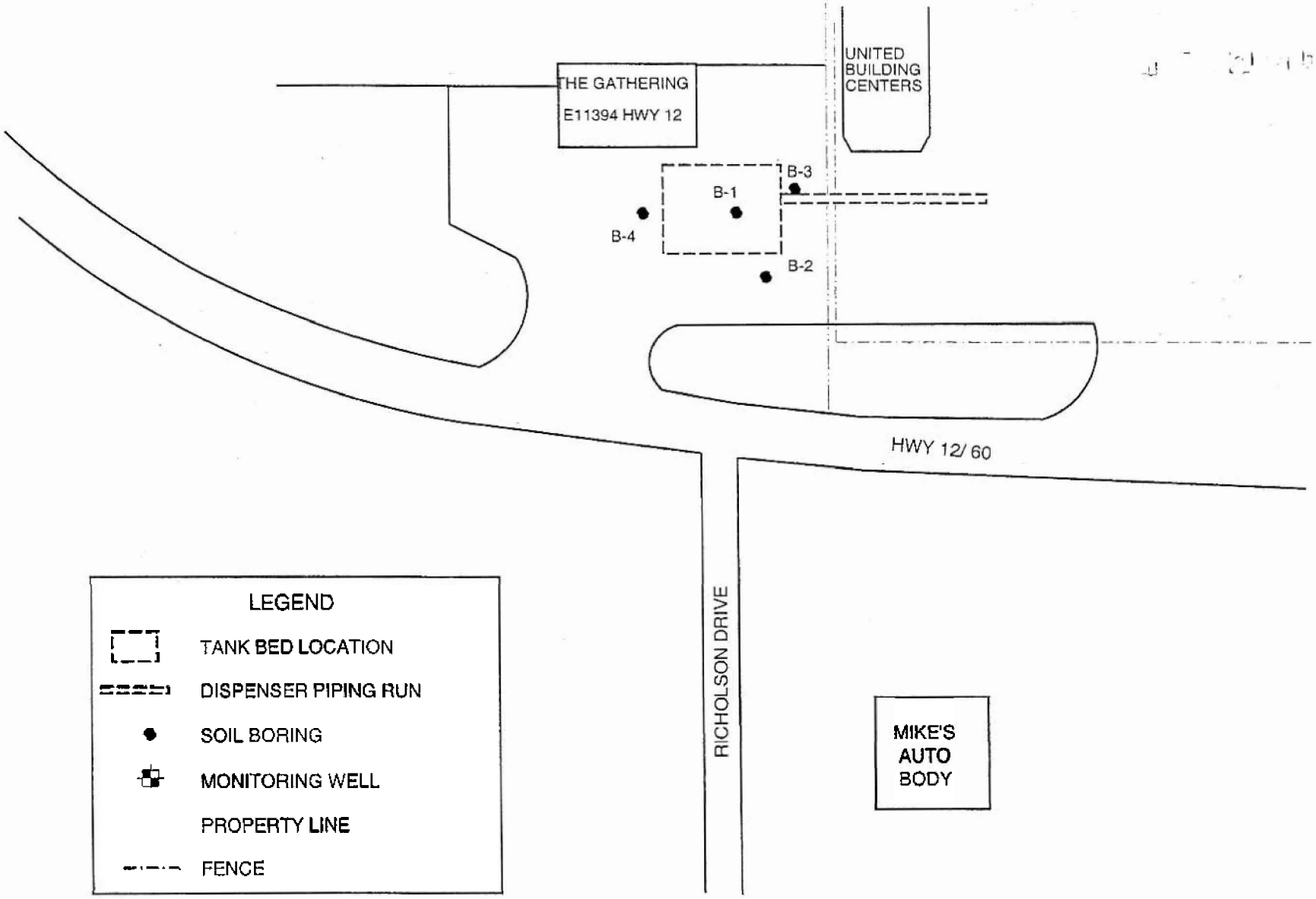

DOUGLAS ENGINEERING ENVIRONMENTAL SERVICES		DWN	K.T.	SOIL BORING LOCATIONS	
		APP	D.W.		
PROJECT 2265	SCALE 1"=80'	REV	6-3-02	MIKE'S KITCHEN	ATTACHMENT D

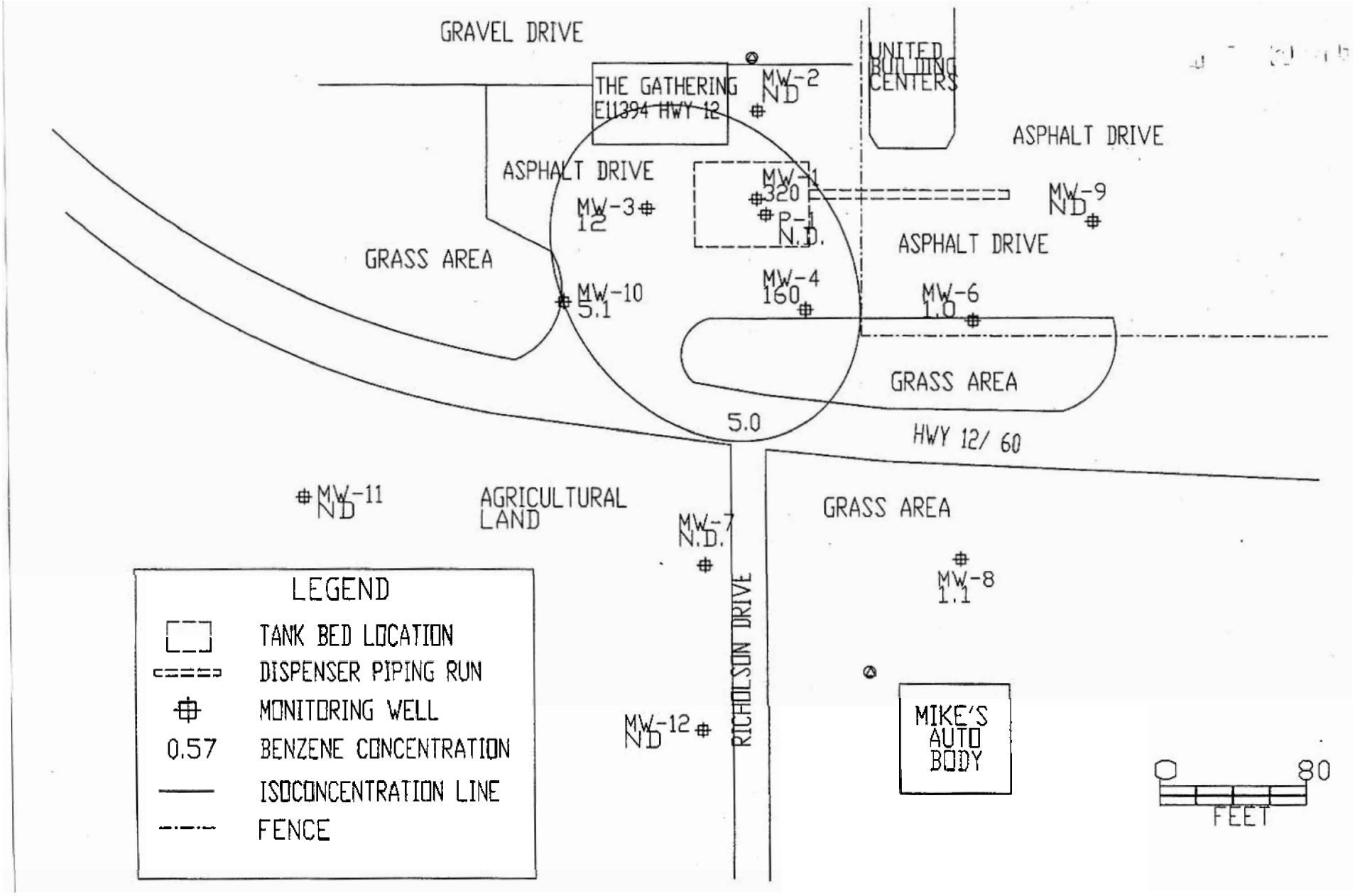

DOUGLAS ENGINEERING ENVIRONMENTAL SERVICES		DWN	M.B.	GROUNDWATER BENZENE ISOCONCENTRATION CONTOURS
		APP	D.W.	
PROJECT 2265	SCALE 1"=80'	REV	6-30-05	MIKE'S KITCHEN / ATTACHMENT F

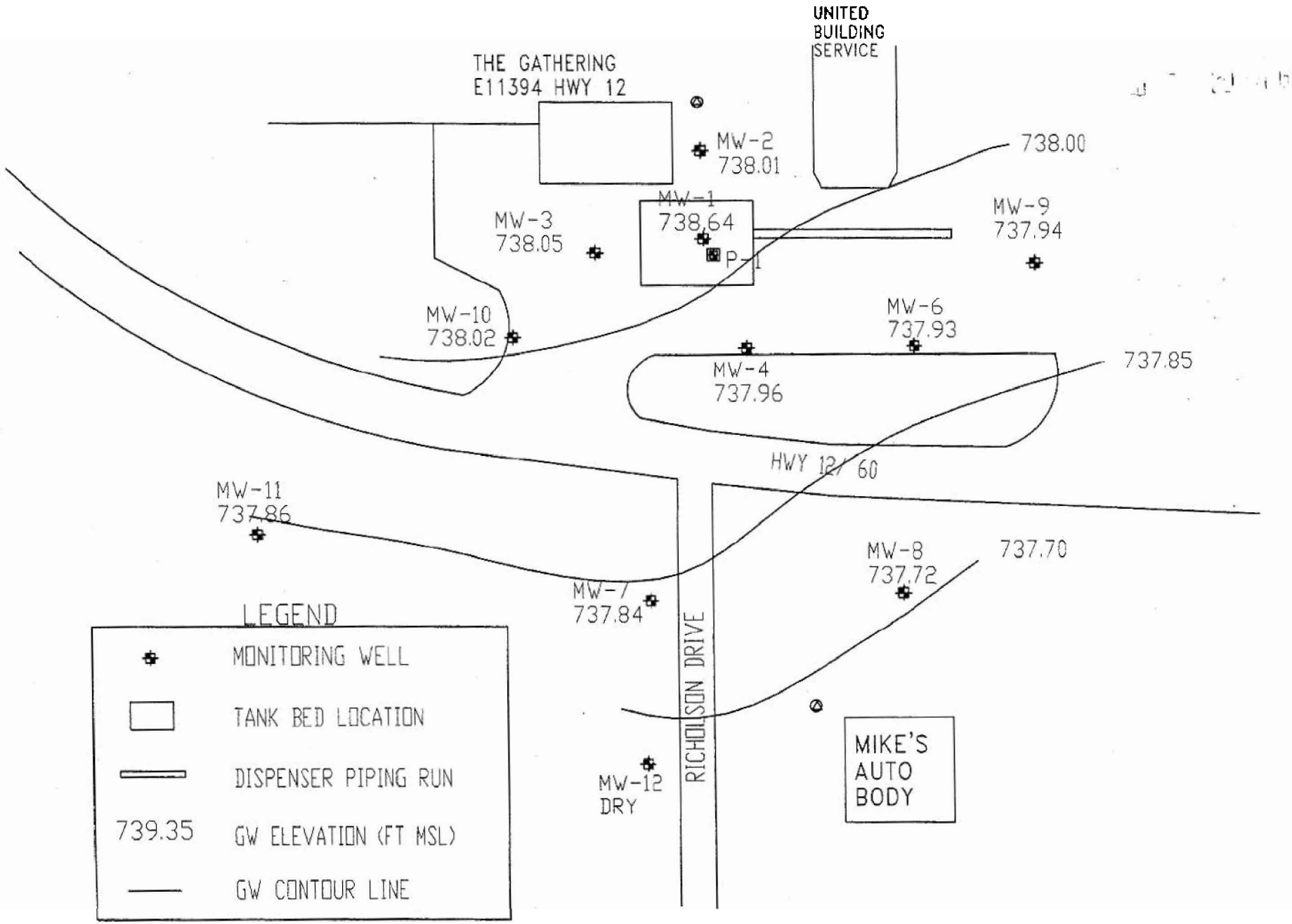

DOUGLAS ENGINEERING ENVIRONMENTAL SERVICES		DWN	M.B.	GROUNDWATER CONTOURS 6-1-05	
		APP	D.W.		
PROJECT 2265	SCALE 1"=80'	REV	12-22-01	MIKE'S KITCHEN	ATTACHMENT E

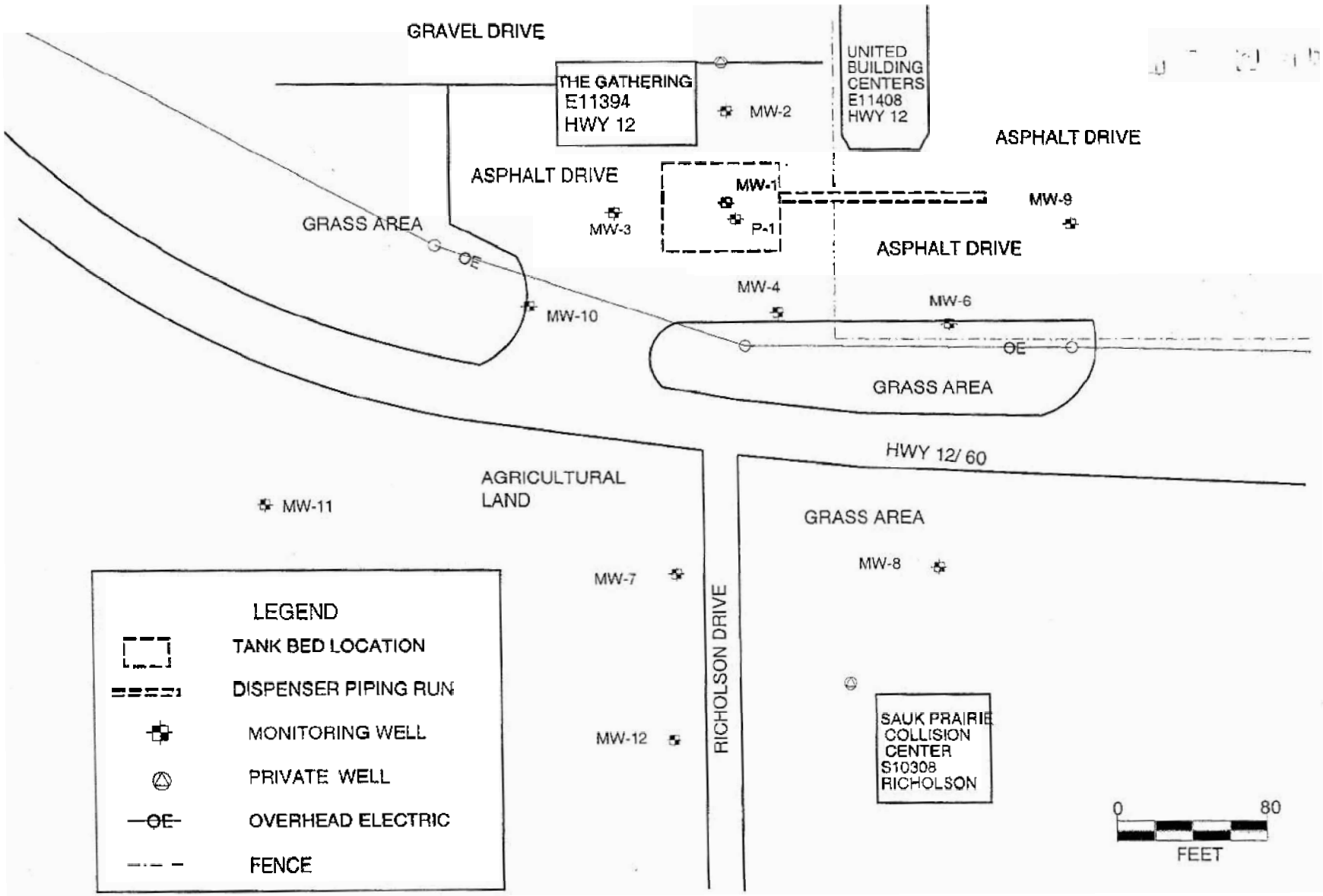

DOUGLAS ENGINEERING ENVIRONMENTAL SERVICES	DWN	B.S.	SITE FEATURES	
	APP	D.W.		
PROJECT 2265	SCALE 1"=80'	REV	6-29-01	MIKE'S KITCHEN	ATTACHMENT B

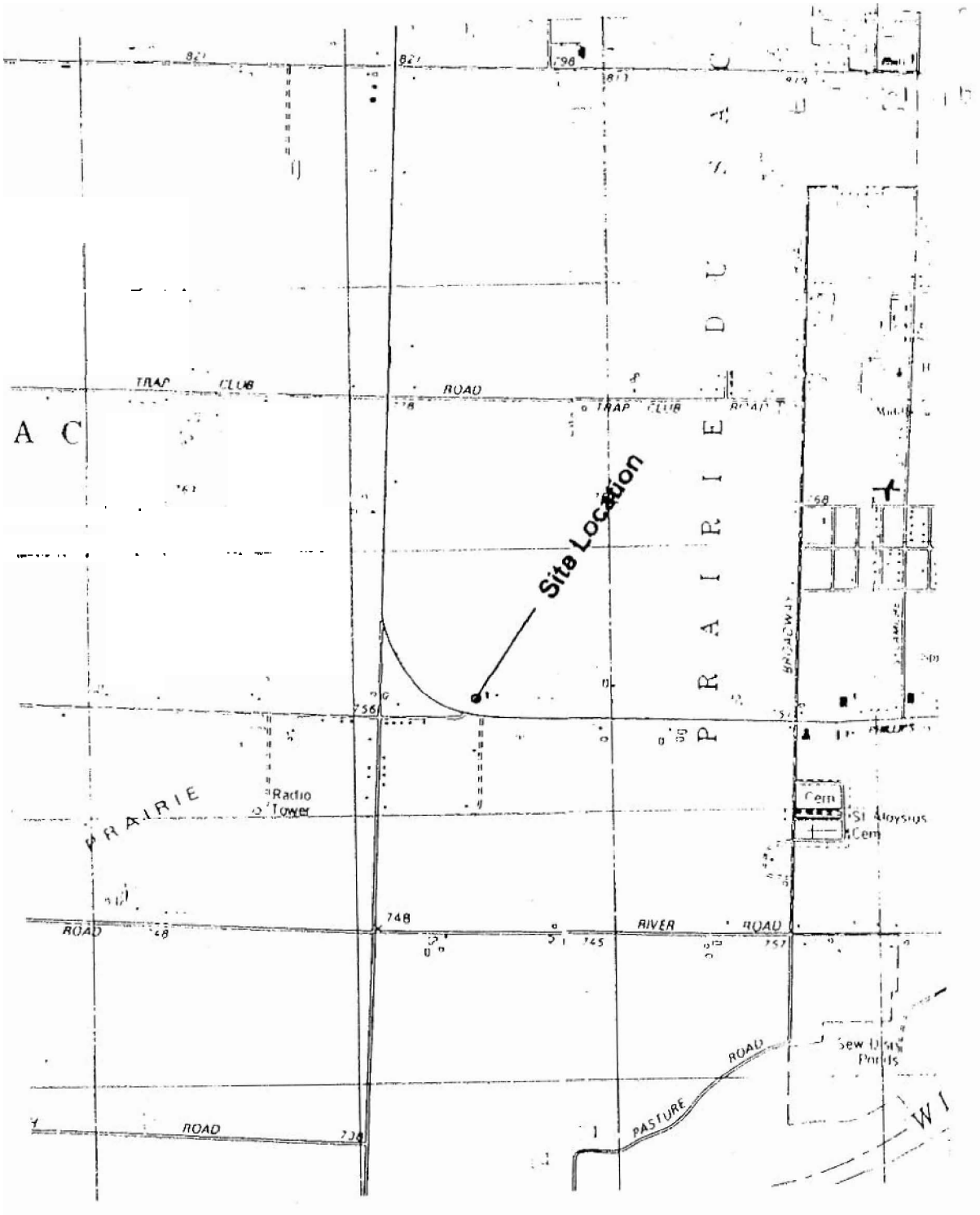

N

0 2000
FEET

FROM USGS SAUK PRAIRIE QUADRANGLE 7.5' TOPOGRAPHIC MAP

DOUGLAS ENGINEERING ENVIRONMENTAL SERVICES		DWN	M.B.	SITE LOCATION	
		APP	D.W.		
PROJ. 2265	SCALE: 1" = 2000'	DATE	12-3-01	MIKE'S KITCHEN	ATTACHMENT A

Mike's Kitchen - Soil Analytical Data
1995-1996

Boring No.			VP1-13	VP1-17	VP2-11	VP2-17	VP3-11	VP3-15	VP4-9	VP4-17	MW1-11	MW1-17
Sample Date			4/25/95	4/25/95	4/25/95	4/25/95	4/25/95	4/25/95	4/25/95	4/25/95	4/25/95	4/25/95
Sample Depth (ft)			11-13	15-17	9-11	15-17	9-11	13-15	7-9	15-17	9-11	15-17
PID (mg/kg)			200+	200+	40	200+	20	250	350	250	300+	200+
Moisture Content (%)			8.58	3.63	10.00	4.03	3.29	7.58	9.90	4.68	6.57	4.03
GRO 100 (mg/Kg)			**210**	**2100**	4	**265**	3	**292**	**202**	**11900**	**230**	**2400**
DRO 100 (mg/Kg)			**820**	**2300**	<10	**720**	<10	**1700**	**270**	**12000**	**770**	**3500**
Lead (mg/Kg)			3.03	2.32	4.17	1.32	6.05	1.64	7.16	3.66	3.84	6.70
PVOCs (µg/kg)	NR 720 RCL	NR 746 Table 1										
Benzene	5.5	8,500	**61**	**14000**	**49**	**370**	**50**	**240**	**790**	**120000**	**2200**	**11000**
Toluene	1,500	38,000	760	**120000**	150	**2200**	120	**6600**	**3800**	**190000**	**11000**	**130000**
Ethylbenzene	2,900	4,600	1400	**54000**	81	1700	80	**5700**	**3500**	**220000**	**6300**	**67000**
Total Xylenes	4,100	42,000	**8000**	**83000**	660	**10100**	640	**32000**	**19300**	**610000**	**25700**	**2110000**
Methyl-Tert-Butyl-Ether	-	-	<25	<25	<25	<25	<25	<25	<25	<34	<25	<25
1,2,4 Trimethylbenzene	-	83,000	9100	120000	190	7,700	220	20000	17000	130000	6900	140000
1,3,5 Trimethylbenzene	-	11,000	2400	38000	65	2600	59	6,400	6500	43000	1900	46000
PAH's (µg/kg)	NR 720 RCL											
1,2 DCA	-		<25	<25	<25	0	<25	<25	<85	<870	<25	<170
Naphthalene	-		3800	29000	230	2100	43	6000	3800	91000	2000	23000
Cholormethane	-		<25	<25	<25	<75	<25	<25	<73	<750	<25	<140
Isopropylbenzene	-		430	7900	<25	520	<25	1800	950	3900	590	7100
Methylenechhh	-		120	130	97	230	46	53	230	2600	130570	130
n-Butylbenzene	-		6700	65000	130	4600	120	13000	13000	100000	4900	98000
n-Propylbenzene	-		1400	23000	39	1400	30	3500	3200	110000	1500	20000
p-Isopropyltoluene	-		1400	16000	170	380	<25	1100	970	41000	490	9600
sec-Butlybenzene	-		380	2400	<25	310	<25	1000	1000	18000	370	4000
tert-Butylbenzene	-		<25	1200	<25	490	<25	1400	1200	16000	<25	3900
Isopropyl Ether	-		<25	2200	<25	<66	<25	95	130	24000	390	1900

--	Not Detected
BOLD	Exceeds NR 720 Enforcement Standard
-	No NR 720 / 746 Standard

Mike's Kitchen - Soil Analytical Data
1995-1996

Boring No.			MW2-11	MW2-19	MW3-9	MW3-17	MW4-9	MW4-15	MW5-9	MW5-15	MW6-13	MW6-23	MW7-14.5
Sample Date			4/25/95	4/25/95	4/25/95	4/25/95	4/25/95	4/25/95	4/25/95	4/25/95	4/25/95	4/25/95	2/28/1996
Sample Depth (ft)			9-11	17-19	7-9	15-17	7-9	13-15	7-9	13-15	11-13	21-23	12.5-14.5
PID (mg/kg)			80	210	30	210	60	200	1	0	0	15	NA
Moisture Content (%)			10.6	3.90	11.80	8.58	8.06	3.27	10.5	5.27	18.5	7.9	7.9
GRO 100 (mg/Kg)			0	**310**	1	**2700**	9	**1030**	1.64	<0.015	<0.014	<0.016	<10
DRO 100 (mg/Kg)			<20	**790**	<10	**5100**	<10	**1200**	<10	<10	<10	<10	<10
Lead (mg/Kg)			3.58	2.71	3.77	2.11	2.10	2.5	2.55	1.08	2.25	1.11	--
PVOCs (µg/kg)	NR 720 RCL	NR 746 Table 1											
Benzene	5.5	8,500	**29**	<25	**29**	**2500**	**110**	**9500**	<25	<25	<25	**34 NC**	<25
Toluene	1,500	38,000	52	**21000**	50	**72000**	340	**65000**	<25	<25	<25	<25	<25
Ethylbenzene	2,900	4,600	35	**22000**	30	**27000**	96	**25000**	<25	<25	<25	<25	<25
Total Xylenes	4,100	42,000	260	**127000**	157	**239000**	570	**136000**	<25	<25	<25	30	<25
Methyl-Tert-Butyl-Ether	-	-	<25	<25	<25	<25	<25	<25	<25	<25	<25	<25	<25
1,2,4 Trimethylbenzene	-	83,000	130	75000	83	62000	170	62000	71	26	<25	36 NC	<25
1,3,5 Trimethylbenzene	-	11,000	31	26000	27	120000	53	21000	<25	<25	<25	<25	<25
PAH's (µg/kg)	NR 720 RCL												
1,2 DCA	-		<25	<25	<25	<180	<25	<170	<25	<25	<25	<25	<25
Naphthalene	-		42	12000	46	20000	66	13000	<25	<25	<25	<25	<25
Cholormethane	-		<25	<25	<25	9500	<25	8200	<25	<25	<25	<25	60 B
Isopropylbenzene	-		<25	5900	<25	9500	<25	8200	<25	<25	<25	<25	<25
Methylenechhh	-		130	110	630	70	460	74	57	64	65	60	60
n-Butylbenzene	-		67	42000	100	80000	160	34000	61	<25	<25	<25	<25
n-Propylbenzene	-		<25	14000	<25	17000	28	13000	<25	<25	<25	<25	<25
p-Isopropyltoluene	-		<25	4500	<25	9600	<25	3600	120	<25	<25	<25	<25
sec-Butlybenzene	-		<25	2100	<25	4300	<25	3500	<25	<25	<25	<25	<25
tert-Butylbenzene	-		<25	1500	<25	7700	<25	<360	<25	<25	<25	<25	<25
Isopropyl Ether	-		<25	460	<25	2700	<25	--	<25	<25	<25	<25	--

--	Not Detected
BOLD	Exceeds NR 720 Enforcement Standard
-	No NR 720 / 746 Standard

Mike's Kitchen - Soil Analytical Data
1995-1996

Boring No.			MW7 17.5-18	MW8 7.5-9.5	MW8 15-17	MW9-12	MW9-17	MW10-14.5	MW10-17	MW11-12	MW11-17	MW12-12	MW12-17
Sample Date			2/28/1996	2/28/1996	2/28/1996	2/28/1996	2/28/1996	2/28/1996	2/28/1996	2/29/1996	2/29/1996	2/29/1996	2/29/1996
Sample Depth (ft)			17.5-18	7.5-9.5	15-17	10-12	15-17	12.5-14.5	15-17	10-12	15-17	10-12	15-17
PID (mg/kg)			4.5	0	0	0	0	0	574	0	0	0	0
Moisture Content (%)			15.4	4.0	6.4	4.3	11.8	5.3	14.2	4.9	16.9	6.2	9.5
GRO 100 (mg/Kg)			<10	<10	<10	<10	<10	<10	190	<10	<10	<10	<10
DRO 100 (mg/Kg)			<10	<10	<10	<10	<10	<10	350	<10	<10	<10	<10
Lead (mg/Kg)			--	--	--	--	--	--	--	1.25	1.16	2.27	0.66
PVOCs (µg/kg)	NR 720 RCL	NR 746 Table 1											
Benzene	5.5	8,500	<25	<25	<25	<25	<25	<25	<25	<25	<25	<25	<25
Toluene	1,500	38,000	110	<25	<25	<25	<25	<25	270	<25	<25	<25	<25
Ethylbenzene	2,900	4,600	<25	<25	<25	<25	<25	<25	410	<25	<25	<25	<25
Total Xylenes	4,100	42,000	<25	<25	<25	<25	<25	<25	2000	<25	<25	<25	<25
Methyl-Tert-Butyl-Ether	-	-	<25	<25	<25	<25	<25	<25	<25	<25	<25	<25	<25
1,2,4 Trimethylbenzene	-	83,000	<25	<25	<25	<25	<25	<25	3800	<25	<25	<25	<25
1,3,5 Trimethylbenzene	-	11,000	<25	<25	<25	<25	<25	<25	1500	<25	<25	<25	<25
PAH's (µg/kg)	NR 720 RCL												
1,2 DCA	-		<25	<25	<25	<25	<25	<25	<25	<25	<25	<25	<25
Naphthalene	-		<25	<25	<25	<25	<25	<25	1300	77	<25	<25	<25
Cholormethane	-		74 B	60 JB	63 B	57 JB	52 JB	63 B	<25	<25	<25	<25	58 J
Isopropylbenzene	-		<25	<25	<25	<25	<25	<25	570	32 J	<25	<25	<25
Methylenechhh	-		<25	<25	<25	<25	<25	<25	<25	<25	<25	<25	<25
n-Butylbenzene	-		<25	<25	<25	<25	<25	<25	4300	<25	<25	<25	<25
n-Propylbenzene	-		<25	<25	<25	<25	<25	<25	730	<25	<25	<25	<25
p-Isopropyltoluene	-		<25	<25	<25	<25	<25	<25	1100	<25	<25	<25	<25
sec-Butlybenzene	-		<25	<25	<25	<25	<25	<25	780	<25	<25	<25	<25
tert-Butylbenzene	-		<25	<25	<25	<25	<25	<25	1000	<25	<25	<25	<25
Isopropyl Ether	-		--	--	--	--	--	--	--	--	--	--	--

--	Not Detected
BOLD	Exceeds NR 720 Enforcement Standard
-	No NR 720 / 746 Standard

Attachment H
Soil Analytical Data
Mike's Kitchen

Boring No.	B-1	B-2	B-3	B-4	NR 720 RCL	NR 746 Table 1
Sample Date	5/13/2002	5/13/2002	5/13/2002	5/13/2002		
Sample Depth (ft)	16	16	16	16		
PVOCs (µg/kg)						
Benzene	**52.0**	**36.4**	**72.2**	---	5.5	8,500
1,2 DCA	---	---	---	---	4.9	600
Ethylbenzene	240	201	172	---	2,900	4,600
Methyl-Tert-Butyl-Ether	---	---	---	---	-	-
Toluene	65.7	45.8	47.3	---	1,500	38,000
1,2,4 Trimethylbenzene	14200	2480	6190	---	-	83,000
1,3,5 Trimethylbenzene	4650	1470	2150	---	-	11,000
Total Xylenes	**5840**	3700	2160	---	4,100	42,000

Boring No.	B-1	B-2	B-3	B-4	NR 720 RCL
Sample Date	5/13/2002	5/13/2002	5/13/2002	5/13/2002	
Sample Depth (ft)	16	16	16	16	
PAH's (µg/kg)					
Acenaphthene	248	---	---	---	-
Acenaphthylene	1360	1650	614	---	-
Anthracene	204	251	---	---	-
Fluoranthene	765	744	---	---	-
Fluorene	272	442	---	---	-
1-Methylnaphthalene	1740	2700	416	---	-
2-Methylnaphthalene	2930	5180	739	---	-
Naphthalene	515	1340	189	---	-
Phenanthrene	886	1360	177	---	-

---	Not Detected
52	Exceeds NR 720 Enforcement Standard
	No NR 720 / 746 Standard

Mike's Kitchen
Groundwater Analytical Results

		VOCs (µg/L)						
		Benzene	Ethylbenzene	Methyl-Tert-Butyl-Ether	Naphthalene	Toluene	Trimethyl-benzenes	Xylenes
	NR 140 ES	5	700	60	40	1,000	480	10,000
Well	Date							
MW-1	03/16/99	**990**	510	---		**1,400**	**1,050**	2,400
	07/27/99	**820**	230	5		**1,200**	**670**	1,500
	11/09/99	---	---	---		---	**1,100**	1,300
	04/05/00	**630**	559	---		**2,960**	**1,610**	4,940
	08/29/00	**1,160**	301	---		487	**1,106**	2,330
	01/10/01	**707**	171	---		442	**1,862**	3,110
	05/09/01	<80	220	---		570	**7,200**	5,700
	08/10/01	**34**	24	---		23	**650**	510
	11/15/01	**140**	39	---		88	293	560
	02/12/02	**81**	11	---		76	223	150
	05/13/02	**18.3**	1.19	---		7.71	16.34	21.6
	08/19/02	**24.4**	55.2	---	**148**	44.7	395.2	579
	11/21/02	**132**	118	---	**107**	193	336	638
	02/18/03	**15.2**	---	---	**47.8**	8.35	175.3	92.5
	07/29/03	Well contained free phase product						
	11/14/03	Well contained free phase product						
	02/23/05	**74.1**	25.3	1.68		---	127.7	160
	06/01/05	**320**	260	---	**98**	220	272	980
	06/01/06	**115**	127	---	**69.6**	18.6	200.5	479
	12/02/06	**200**	260	---		190	300	1,200
MW-2	03/16/99	0.85	2	---		2.7	---	7.5
	07/27/99	**10**	35	8.6		32	53	180
	11/09/99	---	---	---		0.6	---	2
	04/05/00	---	1.03	---		3.56	---	5.68
	08/29/00	---	1	---		0.7	6	7.5
	01/10/01	---	3.36	---		2.52	15.8	20.5
	05/09/01	---	4.5	---		1.3	---	15.7
	08/10/01	---	2.6	0.47		0.78	3.7	16.6
	11/15/01	3.9	13	---		6.3	87	106
	02/12/02	---	---	---		---	---	---
	05/13/02	---	---	---		---	---	---
	08/19/02	2.41	20.6	1.55	17.6	21.2	70.6	108
	11/21/02	---	1.49	---	---	0.583	7.56	4.35
	02/18/03	---	3.3	---	2.32	0.828	16.79	9.37
	02/23/05	---	---	---		---	---	---
	06/01/05	---	0.83	---	1.7	0.44	6	4.9
MW-3	03/16/99	**140**	120	4.3		**360**	300	660
	07/27/99	**130**	120	---		240	**670**	540
	11/09/99	**15,000**	**9,600**	---		**46,000**	**60,000**	**83,000**
	04/05/00	3.09	5.67	---		19.5	11.9	46.4
	08/29/00	**213**	160	---		179	**795**	923
	01/10/01	**128**	103	---		184	**750**	594
	05/09/01	**89**	150	---		94	**591**	870
	08/10/01	**6.1**	4.3	---		6.1	62	87
	11/15/01	**69**	81	13		29	191	264
	05/13/02	**9.01**	33.1	---		10.2	118.2	205
	08/19/02	**32.3**	71.2	---	**100**	19	299.1	399
	11/21/02	**26.5**	15.2	1.66	**57.5**	1.76	115.2	148
	02/18/03	**61**	147	---	**225**	---	445	569
	07/29/03	**63.1**	147	---	**243**	41.5	**656**	876
	11/14/03	Well contained free phase product						
	02/23/05	**61.4**	156	16.4		---	**638**	524
	06/01/05	**12**	64	---	**110**	23	220	240
	06/01/06	---	81.2	---	**127**	---	448	746
	12/02/06	**21**	100	---		36	350	620

Mike's Kitchen
Groundwater Analytical Results

		VOCs (µg/L)						
		Benzene	Ethylbenzene	Methyl-Tert-Butyl-Ether	Naphthalene	Toluene	Trimethyl-benzenes	Xylenes
	NR 140 ES	5	700	60	40	1,000	480	10,000
Well	Date							
MW-4	03/16/99	**3,100**	**1,000**	17		**5,800**	**1,330**	4,900
	07/27/99	**3,600**	**750**	---		**5,200**	**860**	3,500
	11/09/99	**64,000**	**120,000**	**5,500**		**680,000**	**249,000**	**710,000**
	04/05/00	**1,880**	**1,250**	---		**3,830**	**15,200**	**10,100**
	08/29/00	**1,930**	366	---		**1,570**	**1,811**	2,260
	05/09/01	**1,500**	80	1		960	**780**	1,030
	08/10/01	**1,400**	280	---		**1,300**	283	1,250
	11/15/01	**3,900**	**810**	---		**4,300**	**700**	3,600
	02/12/02	**4,600**	560	---		**3,900**	**670**	3,700
	05/13/02	4.84	13.3	---		4.33	58	89.3
	06/06/02	**882**	198	3.9	**177**	665	379	1,040
	08/19/02	**803**	189	4.77	**186**	889	466	1,030
	11/21/02	**530**	118	---	**77**	235	295.8	670
	02/18/03	Well contained free phase product						
	07/29/03	Well contained free phase product						
	11/14/03	Well contained free phase product						
	02/23/05	**816**	**2,760**	---		---	**21,190**	**12,200**
	06/01/05	**160**	99	---	**150**	45	**530**	590
	06/01/06	**281**	222	---	---	164	**1,535**	1,902
	12/02/06	**200**	33	---		32	66	120
P-1	03/16/99	---	---	---		---	---	0.67
	07/27/99	---	---	---		---	---	---
	11/09/99	---	---	---		---	4.7	0.9
	04/05/00	---	---	---		---	1.15	1.05
	01/10/01	2.06	31.2	---		57.3	**845**	963
	05/09/01	---	0.98	---		0.41	5.6	7.2
	08/10/01	1.6	---	0.42		---	8.5	24
	05/13/02	---	0.634	---		---	1.8	2.84
	08/19/02	---	1	---	2.26	---	6.13	4.69
	02/18/03	---	---	---	---	---	1.25	1.11
	02/23/05	---	---	---		---	---	---
MW-6	03/16/99	**370**	510	2.1		200	330	650
	07/27/99	1.9	0.64	---		---	1	2.1
	11/09/99	**12**	1.3	---		1	---	0.6
	04/06/00	**114**	92.9	5.1		34.7	14.6	67.2
	08/29/00	**137**	134	---		58.3	146.5	355
	01/10/01	---	---	---		---	2.3	---
	05/09/01	**120**	190	0.91		18	142	150
	08/10/01	**19**	17	---		14	9.5	28
	11/15/01	**21**	47	1.9		9.6	33	29
	05/13/02	**89.5**	13.3	---		88.3	182.6	568
	06/06/02	**32.4**	72.9	1.86	32.1	21.9	84.6	208
	08/19/02	**88.5**	266	---	**59.2**	59.2	245.7	555
	11/21/02	**9.09**	17.3	1.32	4.74	1.91	10.2	0.816
	02/18/03	**49.8**	253	4.7	**87.7**	13.6	239.2	193
	07/29/03	**21.2**	92	0.436	8.31	10.8	85.87	85.5
	11/14/03	**17.4**	58.5	1.36	11.1	5	65.95	11.3
	02/23/05	**9.29**	33	---		---	51.2	17.7
	06/01/05	0.98	4.8	---	2.2	0.68	5.1	9.2
	06/01/06	4.6	60.8	---	17.5	10.1	34.45	118.9

Mike's Kitchen
Groundwater Analytical Results

		VOCs (µg/L)						
		Benzene	Ethylbenzene	Methyl-Tert-Butyl-Ether	Naphthalene	Toluene	Trimethyl-benzenes	Xylenes
	NR 140 ES	5	700	60	40	1,000	480	10,000
Well	Date							
MW-7	03/16/99	2.5	1.3	---		1.7	8.7	2.6
	07/27/99	4.2	6.8	1.2		6.3	5.2	20
	11/09/99	**12**	27	0.39		16	23	43
	04/06/00	**11.8**	36.6	---		12.5	108	148
	08/29/00	**38.7**	57.8	---		---	357	110
	01/10/01	4	4.1	---		4.3	30.5	3
	05/09/01	2.7	28	0.43		4.3	49	107
	08/10/01	**7.2**	45	3.9		4.4	42.8	194
	11/15/01	**34**	12	5.5		7.7	34	31
	02/12/02	0.57	1.1	---		---	---	1.1
	05/13/02	1.9	3.38	---		3.11	8.99	12.7
	08/19/02	4.1	43.2	---	26.6	5.14	100.1	188
	11/21/02	3.89	45.2	---	26	3.33	114.3	214
	02/18/03	**5.43**	14.8	---	7.84	2.5	52.12	36
	02/23/05	**46.2**	30.3	5.1		---	240	270
	06/01/05	---	3.7	---	---	---	86	29
	12/02/06	Well was dry						
MW-8	03/16/99	**27**	0.8	---		2	---	3.1
	07/27/99	---	---	---		---	---	---
	11/09/99	**63**	9.9	1.4		5.7	4	17
	04/06/00	**419**	69.9	10		12.5	47.7	112
	08/29/00	**96.8**	11.4	---		4.4	3.2	8
	11/15/01	2.2	0.63	---		---	---	---
	02/12/02	3.3	1.9	---		---	0.65	---
	05/13/02	---	---	---		---	---	---
	08/19/02	---	0.825	---	---	---	1.55	1.84
	11/21/02	**123**	92.4	3.2	20.1	4.22	76.74	44.6
	02/18/03	**14.3**	2.38	---	5.22	1.44	6.48	8.85
	07/29/03	**48.6**	15.1	---	2.28	0.644	6.53	8.56
	11/14/03	**18.8**	22.9	2.34	23.1	---	41.7	11.9
	02/23/05	**10.9**	---	0.553		---	---	---
	06/01/05	1.1	---	---	---	---	---	---
	12/02/06	---	---	---		---	---	---
MW-9	03/16/99	---	---	---		---	---	---
	07/27/99	---	---	---		---	1.5	0.9
	11/09/99	---	---	---		---	1.5	0.9
	04/06/00	---	---	---		0.502	---	0.811
	08/29/00	---	---	---		---	---	---
	05/09/01	---	---	---		---	---	---
	08/10/01	---	---	---		---	---	---
	11/15/01	---	---	---		---	---	---
	05/13/02	---	---	---		---	---	---
	02/23/05	---	---	---		---	---	---
	06/01/05	---	---	---	---	---	---	---
MW-10	03/16/99	**23**	110	2.8		180	174	470
	07/27/99	---	---	---		---	---	---
	11/09/99	---	310	---		420	**650**	2,600
	04/06/00	---	12.7	---		25	30	159
	08/29/00	**5.8**	61.9	---		90	107.1	375
	01/10/01	**27.6**	342	11.2		95.6	**547**	630
	05/09/01	---	100	---		45	208	440
	08/10/01	**12**	98	15		68	160	280
	11/15/01	**19**	130	14		55	396	870
	05/13/02	1.97	208	---		250	433.8	865
	08/19/02	**10.4**	100	4.27	**105**	55.1	477.8	678
	11/21/02	**8.97**	98.1	2.79	**149**	49	448	828
	02/18/03	**13.4**	92.6	6.39	**109**	56	335.2	449
	07/29/03	---	197	---	**106**	144	**482**	930
	11/14/03	**7.42**	108	---	**113**	79.4	316.2	599
	02/23/05	**8.04**	167	2.26		118	**597**	1,170
	06/01/05	**5.1**	130	---	**100**	99	374	790

Mike's Kitchen
Groundwater Analytical Results

		VOCs (µg/L)						
		Benzene	Ethylbenzene	Methyl-Tert-Butyl-Ether	Naphthalene	Toluene	Trimethyl-benzenes	Xylenes
	NR 140 ES	5	700	60	40	1,000	480	10,000
Well	Date							
MW-11	03/16/99	---	---	---		---	---	---
	07/27/99	---	---	---		---	---	---
	11/09/99	---	---	---		---	---	---
	04/06/00	---	---	---		---	---	0.539
	05/09/01	---	---	---		---	---	---
	08/10/01	---	---	---		---	---	---
	11/15/01	---	---	---		---	---	---
	05/13/02	---	---	---		---	---	---
	02/23/05	---	---	---		---	---	---
	06/01/05	---	---	---		---	---	---
MW-12	03/16/99	---	---	---		---	---	---
	07/27/99	---	---	---		---	---	---
	11/09/99	---	---	---		---	---	---
	04/06/00	---	---	---		---	---	---
	01/10/01	0.9	9.9	---		23.6	238	285
	05/09/01	---	---	---		---	---	---
	08/10/01	---	---	---		---	---	---
	11/15/01	---	---	---		---	0.55	---
	02/12/02	---	---	---		---	---	---
	05/13/02	---	---	---		---	---	---
	02/23/05	Dry						
	06/01/05	Dry						
Gath. (PWMK)	11/03/95	---	---	---		---	---	---
	02/13/96	---	---	---		---	---	---
	05/23/96	---	---	---		---	---	---
	02/28/00	---	---	---		---	---	---
	09/25/00	---	---	---		---	---	---
	08/10/01	---	---	---		---	---	---
	05/13/02	---	---	---		---	---	---
	02/26/04	---	---	---		---	---	---
	02/23/05	Restaurant Closed, Water Shut Off, Not able to collect sample						
Mike's Auto (PWSC)	02/13/96	---	---	---		2.5	---	---
	05/24/96	---	---	---		---	---	---
	09/25/00	---	---	---		---	---	---
	08/10/01	---	---	---		---	---	---
	05/13/02	---	---	---		---	---	---
	02/26/04	---	---	---		---	---	---
	02/23/05	---	---	---		---	---	---
Fish/ UBC (PWHW)	11/03/95	---	---	---		---	---	---
	02/13/96	---	---	---		---	---	---
	05/24/96	---	---	---		---	---	---
	09/25/00	---	---	---		---	---	---
	08/10/01	---	---	---		---	---	---
	05/13/02	---	---	---		---	---	---
	02/26/04	---	---	---		---	---	---
	02/23/05	---	---	---		---	---	---

---	Not Detected
	Not Analyzed
BOLD	Exceeds NR 140 ES

Attachment J

Groundwater Elevation Summary
Mike's Kitchen

Monitoring Well	Top of Casing (ft above MSL)	Screened Interval (ft bgs)	03/16/99		07/27/99		11/09/99		04/06/00		08/29/00	
			Water BTOC (feet)	Groundwater Elevation (ft above MSL)	Water BTOC (feet)	Groundwater Elevation (ft above MSL)	Water BTOC (feet)	Groundwater Elevation (ft above MSL)	Water BTOC (feet)	Groundwater Elevation (ft above MSL)	Water BTOC (feet)	Groundwater Elevation (ft above MSL)
MW-1	754.37	7-27	16.41	737.96	15.68	738.69	16.62	737.75	20.20	734.17	15.43	738.94
MW-2	754.69	9-24	16.70	737.99	15.97	738.72	16.90	737.79	17.55	737.14	15.42	739.27
MW-3	754.66	9-24	16.70	737.96	15.96	738.70	16.90	737.76	18.71	735.95	15.52	739.14
MW-4	754.58	9-24	16.77	737.81	16.03	738.55	17.00	737.58	18.70	735.88	15.79	738.79
P-1	754.50	38-43	16.54	737.96	15.80	738.70	16.74	737.76	17.40	737.10	15.56	738.94
MW-6	754.22	13-23	16.51	737.71	15.77	738.45	16.72	737.50	17.38	736.84	15.53	738.69
MW-7	757.37	12-22	19.61	737.76	18.90	738.47	19.86	737.51	20.50	736.87	18.63	738.74
MW-8	754.28	13-23	16.63	737.65	15.89	738.39	16.87	737.41	17.49	736.79	15.65	738.63
MW-9	754.82	12-22	16.96	737.86	16.21	738.61	17.17	737.65	17.84	736.98	15.98	738.84
MW-10	753.85	11.6-21.6	15.91	737.94	15.18	738.67	16.13	737.72	16.77	737.08	15.73	738.12
MW-11	754.56	8.6-18.6	16.38	738.19	16.05	738.51	16.99	737.57	17.67	736.89	15.40	739.17
MW-12	756.29	10-20	18.28	738.02	17.95	738.34	18.91	737.38	19.52	736.77	17.30	739.00

Monitoring Well	Top of Casing (ft above MSL)	Screened Interval (ft bgs)	01/10/01		05/09/01		08/10/01		11/15/01		02/12/02	
			Water BTOC (feet)	Groundwater Elevation (ft above MSL)	Water BTOC (feet)	Groundwater Elevation (ft above MSL)	Water BTOC (feet)	Groundwater Elevation (ft above MSL)	Water BTOC (feet)	Groundwater Elevation (ft above MSL)	Water BTOC (feet)	Groundwater Elevation (ft above MSL)
MW-1	754.37	7-27	17.14	737.23	16.09	738.28	14.70	739.67	15.74	738.63	16.42	737.95
MW-2	754.69	9-24	17.01	737.68	15.97	738.72	15.07	739.62	16.10	738.59	16.70	737.99
MW-3	754.66	9-24	17.20	737.46	16.15	738.51	15.04	739.62	16.08	738.58		
MW-4	754.58	9-24					14.99	739.59			16.78	737.80
P-1	754.50	38-43	17.01	737.49	16.02	738.48	14.86	739.64	15.93	738.57		
MW-6	754.22	13-23	16.89	737.33	16.83	737.39	14.66	739.56	15.75	738.47		
MW-7	757.37	12-22	20.11	737.26	17.55	739.82	17.93	739.44	19.02	738.35	19.58	737.79
MW-8	754.28	13-23							16.02	738.26	16.60	737.68
MW-9	754.82	12-22			16.42	738.40	15.26	739.56	16.34	738.48		
MW-10	753.85	11.6-21.6	16.38	737.47	16.38	737.47	14.25	739.60	15.31	738.54		
MW-11	754.56	8.6-18.6			16.21	738.35	15.08	739.48	16.16	738.40		
MW-12	756.29	10-20	19.16	737.13	18.08	738.21	16.95	739.34	18.08	738.21	18.65	737.64

Attachment 5

Groundwater Elevation Summary
Mike's Kitchen

Monitoring Well	Top of Casing (ft above MSL)	Screened Interval (ft bgs)	05/14/02		08/20/02		11/21/02		02/18/03		07/29/03	
			Water BTOC (feet)	Groundwater Elevation (ft above MSL)	Water BTOC (feet)	Groundwater Elevation (ft above MSL)	Water BTOC (feet)	Groundwater Elevation (ft above MSL)	Water BTOC (feet)	Groundwater Elevation (ft above MSL)	Water BTOC (feet)	Groundwater Elevation (ft above MSL)
MW-1	754.37	7-27	16.69	737.68	15.66	738.71	16.24	738.13	16.90	737.47	**0.17' FP**	
MW-2	754.69	9-24	16.09	738.60	16.05	738.64	16.64	738.05	17.27	737.42	17.27	737.42
MW-3	754.66	9-24	16.04	738.62	16.02	738.64	16.58	738.08	17.29	737.37	17.31	737.35
MW-4	754.58	9-24	16.01	738.57	16.01	738.57	16.58	738.00	**0.63' FP**		**0.77' FP**	
P-1	754.50	38-43	15.88	738.62	15.85	738.65			17.06	737.44	17.09	737.41
MW-6	754.22	13-23	15.68	738.54	16.67	737.55	16.26	737.96	16.90	737.32	16.96	737.26
MW-7	757.37	12-22	18.92	738.45	19.97	737.40	19.58	737.79	20.15	737.22	20.14	737.23
MW-8	754.28	13-23	15.91	738.37	15.96	738.32	16.53	737.75	17.17	737.11	17.20	737.08
MW-9	754.82	12-22	16.29	738.53					17.48	737.34	17.50	737.32
MW-10	753.85	11.6-21.6	15.24	738.61	15.25	738.60	15.81	738.04	16.48	737.37	16.51	737.34
MW-11	754.56	8.6-18.6	16.09	738.47					17.30	737.26	17.32	737.24
MW-12	756.29	10-20	17.69	738.60					18.94	737.35	18.93	737.36

Monitoring Well	Top of Casing (ft above MSL)	Screened Interval (ft bgs)	08/28/03		09/19/03		10/07/03		11/14/03		02/26/04	
			Water BTOC (feet)	Groundwater Elevation (ft above MSL)	Water BTOC (feet)	Groundwater Elevation (ft above MSL)	Water BTOC (feet)	Groundwater Elevation (ft above MSL)	Water BTOC (feet)	Groundwater Elevation (ft above MSL)	Water BTOC (feet)	Groundwater Elevation (ft above MSL)
MW-1	754.37	7-27	**0.20' FP**	**16.90-17.10**	**0.27' FP**	**16.86-17.13**	17.10	737.27	**0.53' FP**	**17.32-17.85**	**0.55' FP**	17.10-17.65
MW-2	754.69	9-24	-		-		-		17.83	736.86	-	
MW-3	754.66	9-24	**0.03' FP**	**17.31-17.34**	**0.01' FP**	**17.30-17.31**	**0.01' FP**	**17.28-17.29**	**1.20' FP**	**17.58-18.78**	Froze	
MW-4	754.58	9-24	**0.82' FP**	**17.22-18.04**	**0.93' FP**	**17.20-18.13**	**0.87' FP**	**17.19-18.06**	**1.21' FP**	**17.54-18.75**	Froze	
P-1	754.50	38-43	-		-		-		17.39		-	
MW-6	754.22	13-23	-		-		-		17.40		-	
MW-7	757.37	12-22	-		-		-		20.48		-	
MW-8	754.28	13-23	-		-		-		17.64		-	
MW-9	754.82	12-22	-		-		-		17.93		-	
MW-10	753.85	11.6-21.6	-		-		-		16.95		-	
MW-11	754.56	8.6-18.6	-		-		-		17.77		-	
MW-12	756.29	10-20	-		-		-		19.38		-	

Attachment J

Groundwater Elevation Summary
Mike's Kitchen

Monitoring Well	Top of Casing (ft above MSL)	Screened Interval (ft bgs)	03/03/04		03/08/04		03/25/04		03/29/04		03/31/04	
			Water BTOC (feet)	Groundwater Elevation (ft above MSL)	Water BTOC (feet)	Groundwater Elevation (ft above MSL)	Water BTOC (feet)	Groundwater Elevation (ft above MSL)	Water BTOC (feet)	Groundwater Elevation (ft above MSL)	Water BTOC (feet)	Groundwater Elevation (ft above MSL)
MW-1	754.37	7-27	-		-		**0.20' FP**	**17.00-17.20**	-		**0.03' FP**	**16.94-16.97**
MW-2	754.69	9-24	-		-		-		-		-	
MW-3	754.66	9-24	-		-		**0.30' FP**	**17.35-17.65**	-		**0.03' FP**	**17.30-17.32**
MW-4	754.58	9-24	**0.60' FP**	**17.40-18.00**	**0.28' FP**	**17.37-17.65**	-		**0.03' FP**	**17.31-17.34**	-	
P-1	754.50	38-43	-		-		-				-	
MW-6	754.22	13-23	-		-		-				-	
MW-7	757.37	12-22	-		-		-				-	
MW-8	754.28	13-23	-		-		-				-	
MW-9	754.82	12-22	-		-		-				-	
MW-10	753.85	11.6-21.6	-		-		-				-	
MW-11	754.56	8.6-18.6	-		-		-				-	
MW-12	756.29	10-20	-		-		-				-	

Monitoring Well	Top of Casing (ft above MSL)	Screened Interval (ft bgs)	04/05/04		05/04/04		06/16/04		07/08/04		09/07/04	
			Water BTOC (feet)	Groundwater Elevation (ft above MSL)	Water BTOC (feet)	Groundwater Elevation (ft above MSL)	Water BTOC (feet)	Groundwater Elevation (ft above MSL)	Water BTOC (feet)	Groundwater Elevation (ft above MSL)	Water BTOC (feet)	Groundwater Elevation (ft above MSL)
MW-1	754.37	7-27	**0.02' FP**	**16.99-17.01**	**0.02' FP**	**16.65-16.67**	14.35	740.02	13.47	740.90	**0.05' FP**	**14.10-14.15**
MW-2	754.69	9-24	-		-		-		-		-	
MW-3	754.66	9-24	**0.01' FP**	**17.33-17.34**	-		-		-		15.23	739.43
MW-4	754.58	9-24	-		-		-		**0.03' FP**	**14.35-14.38**	-	
P-1	754.50	38-43	-		-		-		-		-	
MW-6	754.22	13-23	-		-		-		-		-	
MW-7	757.37	12-22	-		-		-		-		-	
MW-8	754.28	13-23	-		-		-		-		-	
MW-9	754.82	12-22	-		-		-		-		-	
MW-10	753.85	11.6-21.6	-		-		-		-		-	
MW-11	754.56	8.6-18.6	-		-		-		-		-	
MW-12	756.29	10-20	-		-		-		-		-	

Attachment J

Groundwater Elevation Summary
Mike's Kitchen

Monitoring Well	Top of Casing (ft above MSL)	Screened Interval (ft bgs)	10/18/04		11/12/04		12/29/04		02/23/05		06/01/05	
			Water BTOC (feet)	Groundwater Elevation (ft above MSL)	Water BTOC (feet)	Groundwater Elevation (ft above MSL)	Water BTOC (feet)	Groundwater Elevation (ft above MSL)	Water BTOC (feet)	Groundwater Elevation (ft above MSL)	Water BTOC (feet)	Groundwater Elevation (ft above MSL)
MW-1	754.37	7-27	**0.07' FP**	**14.78-14.85**	-		15.65	738.72	15.42	738.95	15.73	738.64
MW-2	754.69	9-24	-		-		-		16.40	738.29	16.68	738.01
MW-3	754.66	9-24	-		16.21	738.45	-		16.31	738.35	16.61	738.05
MW-4	754.58	9-24	-		-		-		16.51	738.07	16.62	737.96
P-1	754.50	38-43	-		-		-		16.14	738.36	16.45	738.05
MW-6	754.22	13-23	-		-		-		15.97	738.25	16.29	737.93
MW-7	757.37	12-22	-		-		-		19.22	738.15	19.53	737.84
MW-8	754.28	13-23	-		-		-		16.24	738.04	16.56	737.72
MW-9	754.82	12-22	-		-		-		16.56	738.26	16.88	737.94
MW-10	753.85	11.6-21.6	-		-		-		15.51	738.34	15.83	738.02
MW-11	754.56	8.6-18.6	-		-		-		16.38	738.18	16.70	737.86
MW-12	756.29	10-20	-		-		-		DRY	DRY	DRY	DRY

December 9, 2001

Walter Wendt
E11147A Sauk Prairie Rd.
Prairie du Sac, WI 53578

Sauk County Clerk
505 Broadway St.
Baraboo, WI 53913

RE: "The Gathering" environmental contamination

Sauk County Clerk:

Groundwater contamination that appears to have originated on The Gathering property located at E 11394 STH 12 has migrated onto the adjacent STH 12/60 right-of-way. The levels of Benzene contamination in groundwater are above the state groundwater enforcement standards found in chapter NR 140, Wisconsin Administrative Code. However, the environmental consultants who have investigated this contamination have informed me that this groundwater contaminant plume is stable or receding and will naturally degrade over time. I believe that allowing natural attenuation to complete the cleanup at this site will meet the requirements for case closure that are found in chapter NR 746 Wisconsin Administrative Code, and I will be requesting that the Department of Natural Resources accept natural attenuation as the final remedy for this site and grant case closure. Closure means that the Department will not be requiring any further investigation or cleanup action to be taken, other than the reliance on natural attenuation.

The Department of Natural Resources will not review my closure request for at least 30 days after the date of this letter. If you would like to submit any information to the Department of Natural Resources that is relevant to this closure request, you should mail that information to: Mr. Wendell Wojner, at 3911 Fish Hatchery Road, Fitchburg, WI 53711; (608) 275-3297. Once the Department makes a decision on my closure request, it will be documented in a letter. If the Department grants closure, you may obtain a copy of this letter by requesting a copy from me, by writing to the agency address given above or by accessing the DNR GIS Registry of Closed Remediation Sites on the internet at www.dnr.state.wi.us/org/at/et/geo/gwur. A copy of the closure letter is included as part of the site file on the GIS Registry of Closed Remediation Sites. If you need more information, you may contact me E11147A Sauk Prairie Rd., Prairie du Sac, WI 53578 (608) 643-8316, or you may contact Mr. Wendell Wojner at 3911 Fish Hatchery Road, Fitchburg, WI 53711; (608) 275-3297.

Sincerely,

Walter Wendt