GIS REGISTRY INFORMATION

SITE NAME:	Sunrise Oil				
BRRTS #:	02-53-001601	**FID #** (if appropriate):			
COMMERCE #:	53581-1727-20-A				
CLOSURE DATE:	July 20, 2006				
STREET ADDRESS:	520 North Orange Street				
CITY:	Richland Center				
SOURCE PROPERTY GPS COORDINATES (meters in WTM91 projection):	**X =**	**488448**	**Y =**	**318595**	
CONTAMINATED MEDIA:	Groundwater		Soil		Both X
OFF-SOURCE GW CONTAMINATION >ES:		**Yes** X		**No**	
• **IF YES, STREET ADDRESS:**	436 West 2nd Street				
• **GPS COORDINATES** (meters in WTM91 projection):	**X =**	**488421**	**Y =**	**318575**	
OFF-SOURCE SOIL CONTAMINATION >Generic or Site-Specific RCL (SSRCL):	**Yes**		**No**	X	
• **IF YES, STREET ADDRESS 1:**					
• **GPS COORDINATES** (meters in WTM91 projection):	**X =**		**Y =**		
CONTAMINATION IN RIGHT OF WAY:	**Yes**	X	**No**		

DOCUMENTS NEEDED

Closure Letter, and any conditional closure letter issued or denial letter issued	X
Copy of any maintenance plan referenced in the final closure letter	na
Copy of (soil or land use) deed notice *if any required as a condition of closure*	na
Copy of most recent deed, including legal description, for all affected properties	X
Certified survey map or relevant portion of the recorded plat map (*if referenced in the legal description*) for all affected properties	X
County Parcel ID number, *if used for county*, for all affected properties	X
Location Map that outlines all properties within contaminated site boundaries on USGS topographic map or plat map in sufficient detail to permit the parcels to be located easily. If groundwater standards are exceeded, the map must also include the location of all municipal and potable wells within 1200' of the site.	X
Detailed Site Map(s) for all affected properties, showing buildings, roads, property boundaries, contaminant sources, utility lines, monitoring wells and potable wells. This map shall also show the location of all contaminated public streets, highway and railroad rights-of-way in relation to the source property and in relation to the boundaries of groundwater contamination exceeding ch. NR 140 ESs and soil contamination exceeding ch. NR 720 generic or SSRCLs.	X
Tables of Latest Groundwater Analytical Results (no shading or cross-hatching)	X
Tables of Latest Soil Analytical Results (no shading or cross-hatching)	X
Isoconcentration map(s), *if required for site investigation (SI).* The isoconcentration map should have flow direction and extent of groundwater contamination defined. **If not available, include the latest extent of contaminant plume map.**	X
GW: Table of water level elevations, with sampling dates, and free product noted if present	X
GW: Latest groundwater flow direction/monitoring well location map (should be 2 maps if maximum variation in flow direction is greater than 20 degrees)	X
SOIL: Latest horizontal extent of contamination exceeding generic or SSRCLs, with one contour	X
Geologic cross-sections, *if required for SI*	X
RP certified statement that legal descriptions are complete and accurate	X
Copies of off-source notification letters (if applicable)	X
Letter informing ROW owner of residual contamination (if applicable) (public, highway or railroad ROW)	X

ENVIRONMENTAL & REGULATORY SERVICES DIVISION
BUREAU OF PECFA
P.O. Box 8044
Madison, Wisconsin 53708-8044
TDD #: (608) 264-8777
Fax #: (608) 267-1381
Jim Doyle, Governor
Mary P. Burke, Secretary

commerce.wi.gov
Wisconsin
Department of Commerce

July 20, 2006

Lola Fry
532 North 2nd Avenue
Onalaska, WI 54550-2507

RE: **Final Closure**

Commerce # 53581-1727-20 DNR BRRTS # 02-53-001601
Sunrise Oil, 520 North Orange Street, Richland Center

Dear Ms. Fry:

The Wisconsin Department of Commerce (Commerce) has received all items required as conditions for closure of the site referenced above. This case is now listed as "closed" on the Commerce database and will be included on the Department of Natural Resources (DNR) Geographic Information System (GIS) Registry of Closed Remediation Sites to address residual contamination. It is in your best interest to keep all documentation related to the environmental activities that were conducted.

If residual contamination is encountered in the future, it must be managed in accordance with all applicable state and federal regulations. If it is determined that any remaining contamination poses a threat, the case may be reopened and further investigation or remediation may be required.

Thank you for your efforts to bring this case to closure. If you have any questions, please contact me in writing at the letterhead address or by telephone at (608) 261-6543.

Sincerely,

Ralph N. Smith
Senior Hydrogeologist
Site Review Section

cc: Jason Powell – METCO
Case File

ENVIRONMENTAL & REGULATORY SERVICES DIVISION
BUREAU OF PECFA
P.O. Box 8044
Madison, Wisconsin 53708-8044
TDD #: (608) 264-8777
Fax #: (608) 267-1381
Jim Doyle, Governor
Mary P. Burke, Secretary

commerce.wi.gov
Wisconsin
Department of Commerce

April 26, 2006

Lola L Fry
532 North 2nd Avenue
Onalaska, WI 54550-2507

RE: **Conditional Case Closure**

Commerce # 53581-1727-20 DNR BRRTS # 02-53-001601
Sunrise Oil, 520 North Orange Street, Richland Center

Dear Ms. Fry:

The Wisconsin Department of Commerce (Commerce) has reviewed the request for case closure prepared by your consultant, METCO, for the site referenced above. It is understood that residual soil and/or groundwater contamination remains on site. Commerce has determined that this site does not pose a significant threat to the environment and human health. No further investigation or remedial action is necessary.

The following conditions must be satisfied to obtain final closure:

- Please properly abandon all monitoring wells, and provide copies of the completed well abandonment forms to this office.
- Please provide updated tables for GIS Registry purposes with groundwater analytical results summary which includes dissolved lead.

This letter serves as your written notice of "no further action." Timely filing of your final PECFA claim (if applicable) is encouraged. If your claim is not received within 120 days of the date of this letter, interest costs incurred after 60 days of the date of this letter will not be eligible for PECFA reimbursement. Costs associated with recording deed notices or other restrictions are not eligible for PECFA reimbursement, and the recording of these notices should not delay the claim submittal process.

Thank you for your efforts to protect Wisconsin's environment. If you have any questions, please contact me in writing at the letterhead address or by telephone at (608) 261-6543.

Sincerely,

Ralph N. Smith
Senior Hydrogeologist
Site Review Section

cc: Benjamin Nundahl – 436 West 2nd Street, Richland Center, WI 53581
Jason Powell – METCO
Case File

File Ref: G:\Electronic Mailbox\535\53581\172720\042706 Close-Conditional.doc

Sunrise Oil

Property Address: 520 N. Orange Street, Richland Center, WI 53581

Property Owner: Lola Fry

Richland County Parcel ID No.: 276-1683-2100, 3000, 4100

Deed Recorded: Volume 221, Page 629
Volume 201, Page 275
Volume 217, Page 643

Geographical Position (WTM91 projection): 488448, 318595

Soil and Groundwater Contamination

Benjamin J. Nundahl Property: 436 W 2nd Street

Richland County Parcel ID No.: 276-1683-4200

Deed Recorded: Volume 442, Page 267

Geographical Position (WTM91 projection): 488421, 318575

Groundwater Contamination

DOCUMENT NO.
203711

STATE BAR OF WISCONSIN FORM 1 — 1982
WARRANTY DEED

THIS SPACE RESERVED FOR RECORDING DATA

VOL 221 PAGE 629

RECORDED
AT 9:45 O'CLOCK a. M.
AUG 29 1991
VOL 221 OF Records PAGE 629
SY MILLER, REGISTER OF DEEDS
RICHLAND COUNTY, WISCONSIN
BY Lisa M Briggs Deputy

RETURN TO Frederick A. Fry
Route 2, Box 158
Viola, WI 54664

This Deed, made between Myron G. Wait and Selma S. Wait, husband and wife, as survivorship marital property, Grantor, and Frederick A. Fry, a single man, Grantee,

Witnesseth, That the said Grantor, for a valuable consideration conveys to Grantee the following described real estate in Richland County, State of Wisconsin:

Tax Parcel No:

Beginning at the Southeast corner of Lot Two (2) in Block Eighty-three (83), Schoolcraft, City of Richland Center, thence North along the Street line of Orange Street Fifty (50) feet, thence West Seventy-five (75) feet, thence South Fifty (50) feet, thence East Seventy-five (75) feet to the place of beginning; being a part of Lot Two (2) in Block Eighty-three (83), Schoolcraft, City of Richland Center, as laid out and platted May 27, 1853 by David Strickland, J.W. Coffinberry and Robert C. Field, appraisers appointed by the commissioners of the School and University land of the State of Wisconsin, on Section Sixteen (16), Township Ten (10) North, Range One (1) East, Richland County, Wisconsin.

TRANSFER
$ 10.50
FEE

This is not (is) (is not) homestead property.

Together with all and singular the hereditaments and appurtenances thereunto belonging;
And Grantors warrants that the title is good, indefeasible in fee simple and free and clear of encumbrances except municipal and zoning ordinances, recorded easements for public utilities serving the property, recorded building and use restrictions and covenants, and general taxes levied in the year of closing and will warrant and defend the same.

Dated this 28th day of August, 19 91

Myron G. Wait (SEAL)
* Myron G. Wait

Selma S. Wait (SEAL)
* Selma S. Wait

(SEAL)
*

(SEAL)
*

AUTHENTICATION

Signature(s)

authenticated this day of, 19

*

TITLE: MEMBER STATE BAR OF WISCONSIN
(If not, authorized by § 706.06, Wis. Stats.)

THIS INSTRUMENT WAS DRAFTED BY
Michael J. Parr

(Signatures may be authenticated or acknowledged. Both are not necessary.)

ACKNOWLEDGMENT

STATE OF WISCONSIN
RICHLAND County. } ss.

Personally came before me this 28th day of August, 19 91 the above named Myron G. Wait and Selma S. Wait

to me known to be the person S who executed the foregoing instrument and acknowledge the same.

Michael J. Parr
* Michael J. Parr
Notary Public Richland County, Wis.
My Commission is permanent. (If not, state expiration date: , 19)

*Names of persons signing in any capacity should be typed or printed below their signatures.

DOCUMENT NO.

193928

VOL 201 PAGE 275

STATE BAR OF WISCONSIN - FORM 2
WARRANTY DEED
THIS SPACE RESERVED FOR RECORDING DATA

RECORDED
AT 9:30 O'CLOCK a. M.
AUG 30 1988
Vol 201 of Records PAGE 275
SY MILLER, REGISTER OF DEEDS
RICHLAND COUNTY, WISCONSIN
BY Susan Scaggs, Deputy

RETURN TO

a/k/a Wava Miller

BY THIS DEED, Wava C. Miller, individually and as Personal Representative of the Estate of Reginald Miller, a/k/a Reginald J. Miller

Grantor conveys and warrants to Frederick Allen Fry and Mary Jane Fry, husband and wife as survivorship marital property

Grantee S

for a valuable consideration One Dollar and other good and valuable consideration----------

the following described real estate in Richland County, State of Wisconsin:

Tax Key # _____

This is NOT homestead property.

Lot Number Three (3) in Block number Eighty-three (83), Schoolcraft, City of Richland Center, as laid out and platted May 24, 1853, by David Strickland, J. W. Coffinberry and Robert C. Field, appraisers appointed by the Commission of the School and University Lands of the State of Wisconsin, upon Section number Sixteen, Township number Ten (10) North, of Range number One (1) East, Richland County, Wisconsin;
and
The East half (E½) of Lot Seven (7) in Block Eighty-three (83), Schoolcraft, City of Richland Center, Wisconsin, as laid out and platted by David Strickland, J. W. Coffinberry and Robert C. Field appraisers appointed by the Commission of the School and University Lands of said state, May 27th, 1853, on Section Sixteen (16), Township Ten (10) North, Range One (1) East, Richland County, Wisconsin.

TRANSFER
$19.50
FEE

See: App. Trans. Tr. Prop. Vol. 225 Pg. 513.

Exception to warranties:

Executed at Richland Center, Wis. this 30th day of August, 1988.

SIGNED AND SEALED IN PRESENCE OF

Wava C. Miller (SEAL)

Wava C. Miller

(SEAL)

(SEAL)

(SEAL)

Signatures of _____

authenticated this _____ day of _____, 19____.

Title: Member State Bar of Wisconsin or Other Party
Authorized under Sec. 706.06 viz. _____

STATE OF WISCONSIN
Richland County. } ss.

Personally came before me, this 30th day of August, 1988,
the above named Wava C. Miller

to me known to be the person who executed the foregoing instrument and acknowledged the same.

Donald J. Bailey
Notary Public Richland County, Wis.
My Commission (Expires) 5/31/92

This instrument was drafted by

Attorney K. S. Stevens
Reedsburg, Wisconsin 53959

The use of witnesses is optional.

Names of persons signing in any capacity should be typed or printed below their signatures.

DOCUMENT NO.

201961

WARRANTY DEED

STATE BAR OF WISCONSIN FORM 2 — 1982

THIS SPACE RESERVED FOR RECORDING DATA

VOL 217 PAGE 643

RECORDED

AT 10:00 O'CLOCK a M

DEC 17 1990

VOL 217 OF Records PAGE 643

SY MILLER, REGISTER OF DEEDS
RICHLAND COUNTY, WISCONSIN

BY Susan Griggs, Deputy

RETURN TO
Attorney Ben Southwick

City of Richland Center, a municipal corporation of the State of Wisconsin, Grantor,

conveys and warrants to Frederick A. Fry and Mary J. Fry, husband and wife, as survivorship marital property, Grantees, for good and valuable consideration,

the following described real estate in Richland County, State of Wisconsin:

Tax Parcel No:

The East One-Half of Lot Four (4) in Block Eighty-three (83), Schoolcraft, City of Richland Center as laid out and platted May 27, 1853 by David Strickland, J.W. Coffinberry and Robert C. Field, appraisers appointed by the Commissioners of the School and University Lands of the State of Wisconsin, on Section Sixteen (16), Township Ten (10) North, Range One (1) East, in Richland County, Wisconsin.

Tax Exempt: Section 77.25(2)

FEE #77.25(2) EXEMPT

See: App. Trans. Jt. Prop. Vol. 225 Pg. 513.

This is not homestead property.
(is) (is not)

Exception to warranties: Grantees hold Grantor harmless from any and all liabilities that may exist due to the former use of the premises as a home heating oil depot.

Dated this 17th day of December, 19 90

(SEAL) Jude Elliott (SEAL)
* * Jude Elliott

(SEAL) (SEAL)
* *

AUTHENTICATION

Signature(s)

authenticated this ...... day of ...., 19....

*

TITLE: MEMBER STATE BAR OF WISCONSIN
(If not, authorized by § 706.06, Wis. Stats.)

THIS INSTRUMENT WAS DRAFTED BY
Attorney Benjamin Southwick
Richland Center, Wisconsin 53581

(Signatures may be authenticated or acknowledged. Both are not necessary.)

ACKNOWLEDGMENT

STATE OF WISCONSIN
Richland County. } ss.

Personally came before me this 17th day of December, 19 90 the above named Jude Elliott, the City Clerk of the City of Richland Center, in accordance with authority ~~granted to him by the City Council~~ by Motion adopted on November 21, 1989,

to me known to be the person .... who executed the foregoing instrument and acknowledge the same.

Benjamin Southwick
* Benjamin Southwick

Notary Public Richland County, Wis.
My Commission is permanent.

*Names of persons signing in any capacity should be typed or printed below their signatures.

Off-Source Property

265545

Document Number

STATE BAR OF WISCONSIN FORM 1 - 2000

WARRANTY DEED

VOL 442 PAGE 267

RECORDED

AT 8:30 O'CLOCK a.m.

SEP 28 2004

VOL 442 OF Records PAGE 267

REGISTER OF DEEDS
RICHLAND COUNTY, WISCONSIN

BY Kay Peterson, Deputy

This Deed, made between **Lola L. Fry, a single person,**

Grantor, and **Benjamin J. Nundahl and Mysti C. Schlafer, as joint tenants, with right of survivorship,**

Grantee.

Grantor, for a valuable consideration, conveys to Grantee the following described real estate in **Richland** County, State of Wisconsin (the "Property") (if more space is needed, please attach addendum):

The West Half (W 1/2) of Lot Four (4) in Block Eighty-three (83), Schoolcraft, City of Richland Center as laid out and platted May 27, 1853, by David Strickland, J. W. Coffinberry and Robert C. Field, appraisers appointed by the Commissioners of the School and University lands of the State of Wisconsin, in Section Sixteen (16), Township Ten (10) North, Range One (1) East, Richland County, Wisconsin.

Recording Area

Name and Return Address

WESTBY CO OP CREDIT UNION
PO Box 110
Richland Center, WI 53581

TRANSFER FEE $ 201.00

EXCLUSION W-1 EXEMPT

52276 1683 4200

Parcel Identification Number (PIN)

This **is not** homestead property.
~~(is)~~ (is not)

Together with all appurtenant rights, title and interests.

Grantor warrants that the title to the Property is good, indefeasible in fee simple and free and clear of encumbrances except **municipal and zoning ordinances and agreements entered under them, recorded easements for the distribution of utility and municipal services, recorded building and use restrictions and covenants, and general taxes levied in the year of closing.**

Dated this 24 day of **September**, **2004**.

* Lola L. Fry

*

*

AUTHENTICATION

Signature(s)

authenticated this ____ day of ____, ____

*

TITLE: MEMBER STATE BAR OF WISCONSIN
(If not, authorized by § 706.06, Wis. Stats.)

THIS INSTRUMENT WAS DRAFTED BY
Michael J. Parr

(Signatures may be authenticated or acknowledged. Both are not necessary.)

ACKNOWLEDGMENT

STATE OF **WISCONSIN**)
) ss.
RICHLAND County)

Personally came before me this 24 day of **September**, **2004** the above named **Lola L. Fry**

to me known to be the person(s) who executed the foregoing instrument and acknowledged the same.

Holly R. Beranek

Notary Public, State of **WISCONSIN**

My Commission is permanent. (If not, state expiration date: 2-4-07.)

HOLLY R. BERANEK NOTARY PUBLIC STATE OF WISCONSIN

* Names of persons signing in any capacity must be typed or printed below their signature.

City of Richland Center
SW 1/4 Section 16

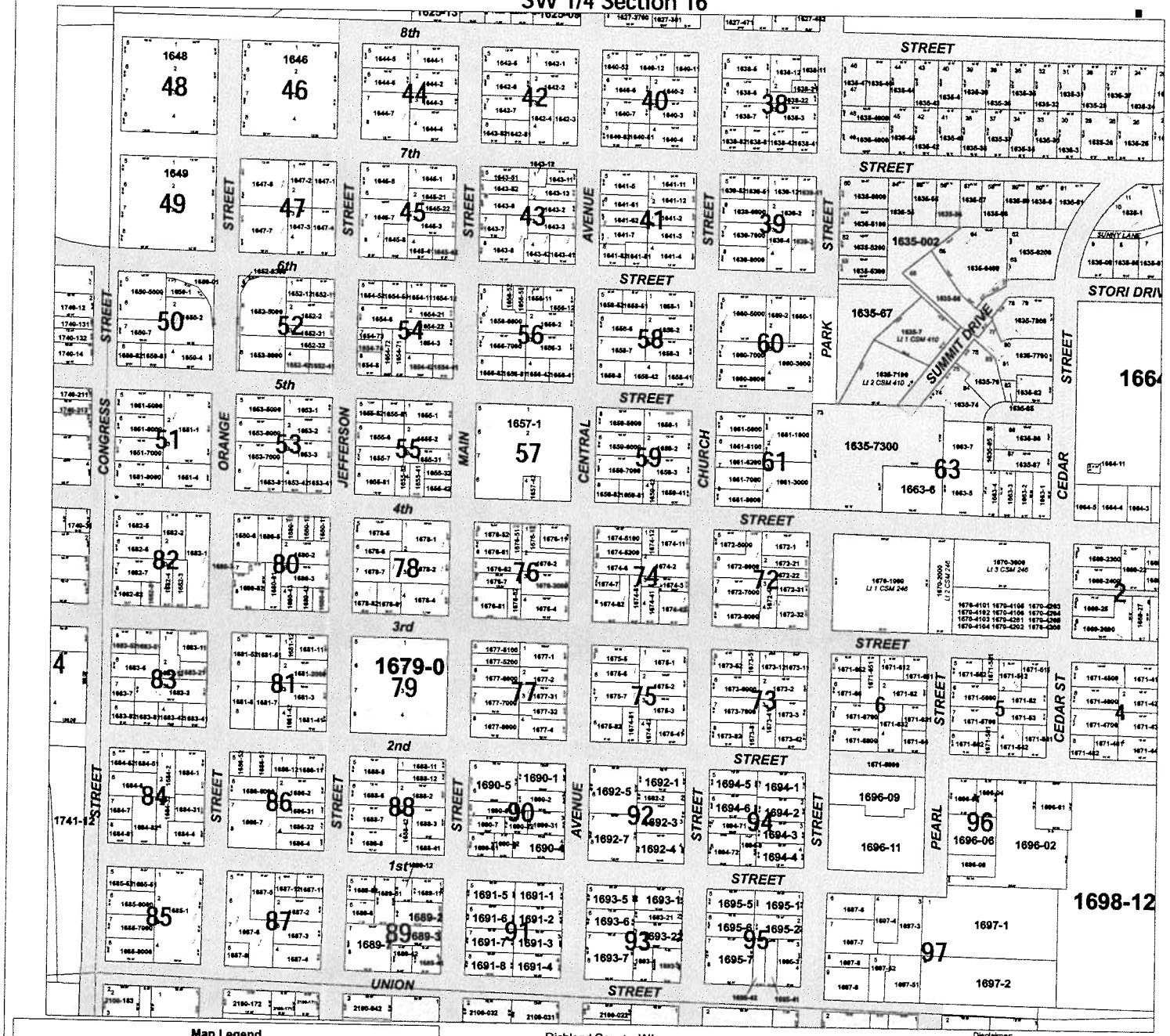

Map Legend

Parcels · City Limits · Leaders · Meander Lines · Section Lines
Streets · River · Land Hooks · Historical Lines · Quarter Section Lines

Richland County, WI

0 50 100 200 300 400 Feet
1 inch equals 100 feet

Disclaimer:
Richland County map data is derived from various sources including GPS, surveys, recorded legal documents and aerial photography using best applicable methods. These maps are intended for use in compliance of Chapter 70 Wis.

TOPO! map printed on 01/05/06 from "Wisconsin.tpo" and "Untitled.tpg"

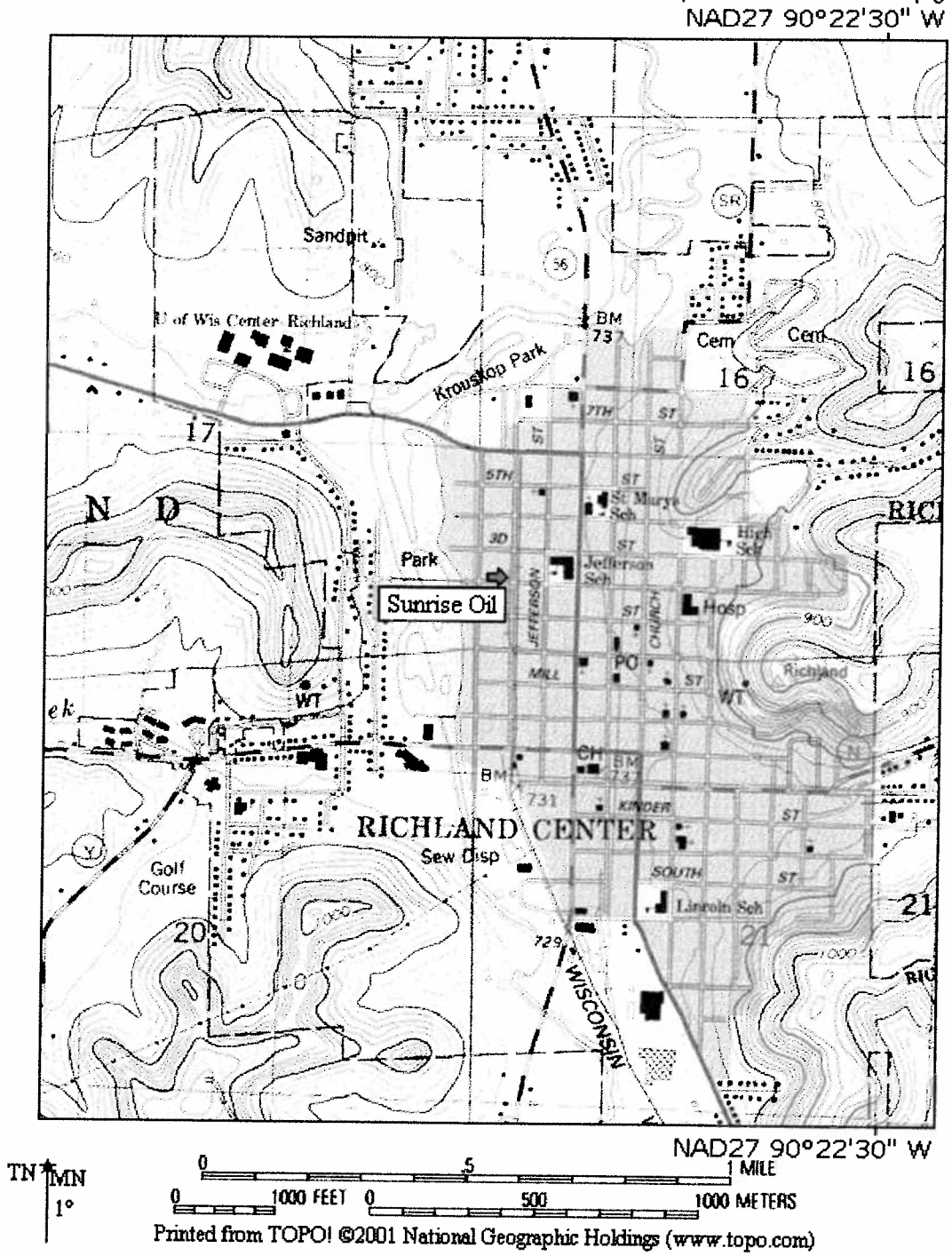

SITE LOCATION MAP – CONTOUR INTERVAL 20 FEET
SUNRISE OIL – RICHLAND CENTER, WI
SEAMLESS USGS TOPOGRAPHIC MAPS ON CD-ROM

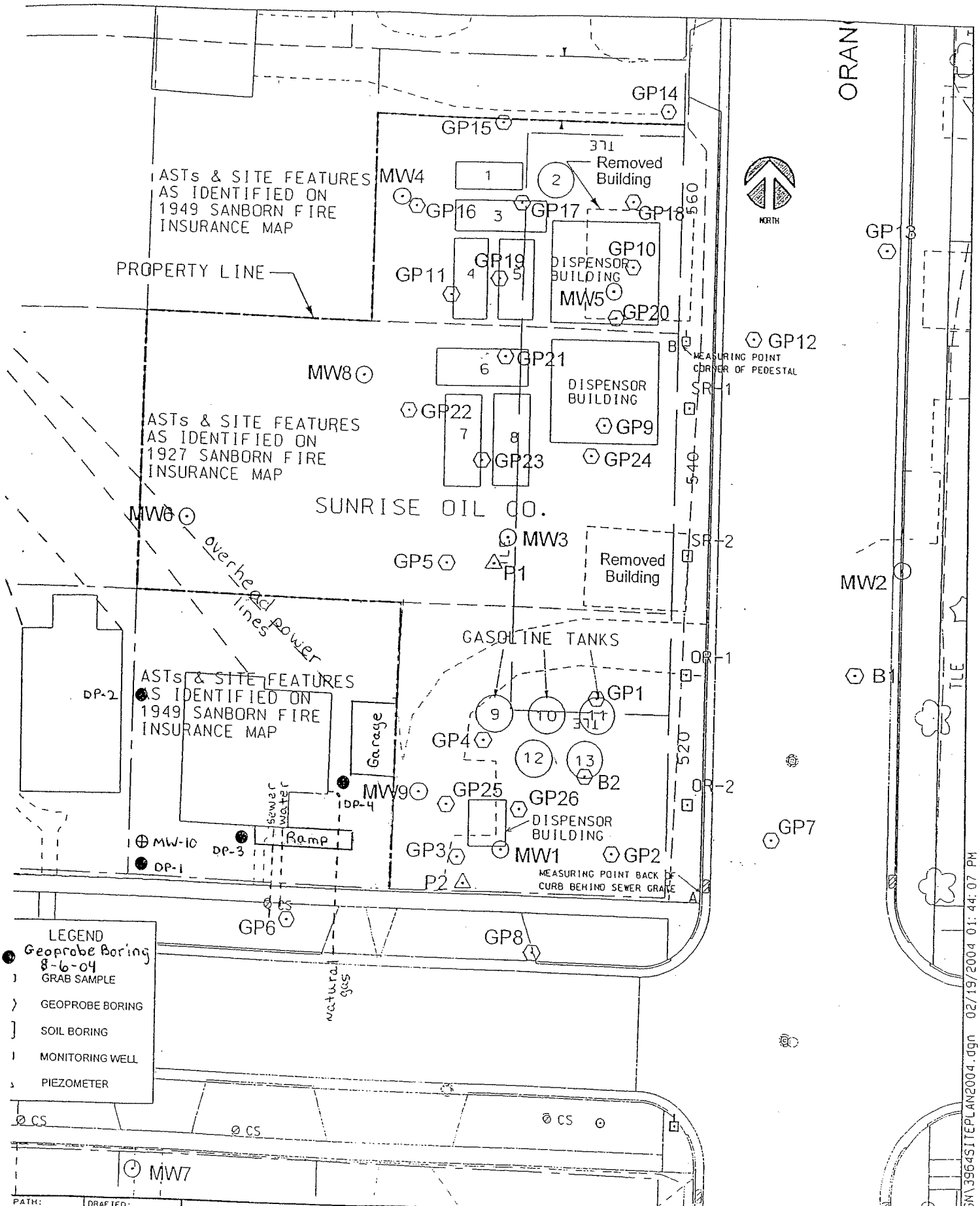

Modified by METCO 11-9-05 KP

Groundwater Analytical Results Summary
Sunrise Oil LUST Site BRRTS# 02-53-001601

Monitoring Well MW-1
PVC Elevation = 732.13 (ft) (msl)

Date	Water Elevation (in feet)	Depth to Water (in feet)	Benzene (ppb)	Ethyl Benzene (ppb)	MTBE (ppb)	Naphthalene (ppb)	Toluene (ppb)	Trimethyl-benzenes (ppb)	Xylene (Total) (ppb)	Lead (ppb)
3/17/1999	725.02	7.11	**116**	*303*	<15.0	**245**	59.3	**604**	*1288*	NS
5/1/2000	725.14	6.99	**31.0**	*323*	<30.0	**215**	45	**772**	*1880*	**90.9**
1/25/2001	724.51	7.62	*0.55*	3.2	<0.40	2.3	<0.40	8.3	16	NS
11/15/2001	725.71	6.42	**79**	*240*	<46	**240**	58	**690**	*1250*	NS
4/17/2003	725.60	6.53	**66**	*260*	<12	**190**	45	**630**	*1450*	NS
1/4/2005	725.24	6.89	**89**	*220*	<0.14	**150**	33	**590**	*1100*	<0.0007
4/4/2005	725.61	6.52	**33**	*170*	<0.55	**130**	18	*480*	880	<0.7
7/5/2005	724.84	7.29	**20**	130	<0.55	**120**	11	*458*	780	**21**
10/5/2005	724.04	8.09	**12**	42	<1.1	*37*	<1.3	*206*	230	<0.7

Monitoring Well MW-2
PVC Elevation = 732.78 (ft) (msl)

Date	Water Elevation (in feet)	Depth to Water (in feet)	Benzene (ppb)	Ethyl Benzene (ppb)	MTBE (ppb)	Naphthalene (ppb)	Toluene (ppb)	Trimethyl-benzenes (ppb)	Xylene (Total) (ppb)	Lead (ppb)
3/17/1999	725.38	7.64	**26.1**	14.0	4.47	**35.6**	15.5	*445*	22.4+27.4	NS
5/1/2000	725.37	7.41	<3.00	45.7	<6.00	**42.7**	10.1	*206.1*	39.59	**30.8**
1/25/2001	724.82	7.96	**7.2**	31	25	7.9	9.5	48	11.9	NS
11/15/2001	NS	NS	<11	25	<11	**30.0**	21	*117*	<37	NS
4/17/2003	725.68	7.10	<11	<12	<15	<12	[18]	<31	<40	NS
1/4/2005	725.29	7.49	NS	NS	NS	NS	NS	NS	NS	NS
4/4/2005	725.65	7.13	NS	NS	NS	NS	NS	NS	NS	NS
7/5/2005	724.89	7.89	NS	NS	NS	NS	NS	NS	NS	NS
10/5/2005	724.09	8.69	NS	NS	NS	NS	NS	NS	NS	NS

Monitoring Well MW-3
PVC Elevation = 732.21 (ft) (msl)

Date	Water Elevation (in feet)	Depth to Water (in feet)	Benzene (ppb)	Ethyl Benzene (ppb)	MTBE (ppb)	Naphthalene (ppb)	Toluene (ppb)	Trimethyl-benzenes (ppb)	Xylene (Total) (ppb)	Lead (ppb)
3/17/1999	725.30	10.18	**0.961**	2.23	<0.300	1.02	<0.500	0.500+3.56	2.97	NS
5/1/2000	725.28	6.93	0.198	0.556	<0.300	<0.800	0.412	<0.550	0.848	**38.2**
1/25/2001	724.62	7.59	<0.40	<0.40	<0.40	1.2	<0.40	<0.80	<1.10	NS
4/17/2003	725.62	6.59	**19**	7.6	<0.60	5.8	3.2	9.1	9.8	NS
1/4/2005	725.37	6.84	0.33	<0.21	<0.14	<0.97	<0.14	<1.23	<0.6	<0.0007
4/4/2005	725.69	6.52	<0.12	<0.5	<0.11	<1.2	<0.13	<1.11	<1.9	<0.7
7/5/2005	724.83	7.38	<0.12	<0.5	<0.11	<1.2	<0.13	<1.11	<1.9	**16**
10/5/2005	724.06	8.15	<0.12	<0.5	<0.11	<1.2	<0.13	<1.11	<1.9	<0.7

Note: Bold type indicates an ES exceedance, *italics* indicates a PAL exceedance. NS = not sampled

Groundwater Analytical Results Summary
Sunrise Oil LUST Site BRRTS# 02-53-001601

Monitoring Well MW-4
PVC Elevation = 731.55 (ft) (msl)

Date	Water Elevation (in feet)	Depth to Water (in feet)	Benzene (ppb)	Ethyl Benzene (ppb)	MTBE (ppb)	Naphthalene (ppb)	Toluene (ppb)	Trimethyl-benzenes (ppb)	Xylene (Total) (ppb)	Lead (ppb)
5/1/2000	725.41	6.14	<0.150	<0.500	<0.300	<0.800	<0.400	<0.550	0.562	<1.00
4/17/2003	725.67	5.88	<0.45	<0.47	<0.60	<0.46	<0.61	<1.23	<1.59	NS
1/4/2005	725.12	6.43	NS	NS	NS	NS	NS	NS	NS	NS
4/4/2005	725.79	5.76	NS	NS	NS	NS	NS	NS	NS	NS
7/5/2005	724.90	6.65	NS	NS	NS	NS	NS	NS	NS	NS
10/5/2005	724.10	7.45	NS	NS	NS	NS	NS	NS	NS	NS

Monitoring Well MW-5
PVC Elevation = 732.03 (ft) (msl)

Date	Water Elevation (in feet)	Depth to Water (in feet)	Benzene (ppb)	Ethyl Benzene (ppb)	MTBE (ppb)	Naphthalene (ppb)	Toluene (ppb)	Trimethyl-benzenes (ppb)	Xylene (Total) (ppb)	Lead (ppb)
5/1/2000	725.35	6.68	**48.6**	55.0	<3.00	**98.4**	30.6	*168.5*	365	*2.31*
1/25/2001	724.69	7.34	**87**	82	2.4	**120**	44	*191*	470	NS
11/15/2001	725.83	6.20	**51**	98	<29	**170**	43	*281*	630	NS
4/17/2003	725.66	6.37	**110**	57	<15	**130**	[38]	*218*	335	NS
1/4/2005	725.19	6.84	**58**	60	<0.14	**98**	26	*174*	390	<0.0007
4/4/2005	726.74	5.29	**79**	100	1.1	**140**	36	*296*	840	*1.8*
7/5/2005	724.87	7.16	**50**	78	<0.55	**110**	25	*209*	490	*14*
10/5/2005	724.08	7.95	**42**	54	<1.1	**86**	21	*163*	360	<0.7

Monitoring Well MW-6
PVC Elevation = 731.97 (ft) (msl)

Date	Water Elevation (in feet)	Depth to Water (in feet)	Benzene (ppb)	Ethyl Benzene (ppb)	MTBE (ppb)	Naphthalene (ppb)	Toluene (ppb)	Trimethyl-benzenes (ppb)	Xylene (Total) (ppb)	Lead (ppb)
5/1/2000	725.29	6.68	<0.150	<0.500	<0.300	<0.800	<0.400	<0.550	*<0.550*	**26.1**
4/17/2003	725.57	6.40	<0.45	<0.47	<0.60	<0.46	<0.61	<1.23	<1.59	NS
1/4/2005	725.01	6.96	<0.15	<0.21	<0.14	<0.97	<0.14	<1.23	<0.6	<0.0007
4/4/2005	725.67	6.30	<0.12	<0.5	<0.11	<1.2	<0.13	<1.11	<1.9	<0.7
7/5/2005	724.78	7.19	<0.12	<0.5	<0.11	<1.2	<0.13	<1.11	<1.9	**21**
10/5/2005	724.01	7.96	<0.12	<0.5	<0.11	<1.2	<0.13	<1.11	<1.9	<0.7

Note: Bold type indicates an ES exceedance, *italics* indicates a PAL exceedance. NS = not sampled

Groundwater Analytical Results Summary
Sunrise Oil LUST Site BRRTS# 02-53-001601

Monitoring Well MW-7
PVC Elevation = 731.80 (ft) (msl)

Date	Water Elevation (in feet)	Depth to Water (in feet)	Benzene (ppb)	Ethyl Benzene (ppb)	MTBE (ppb)	Naphthalene (ppb)	Toluene (ppb)	Trimethyl-benzenes (ppb)	Xylene (Total) (ppb)	Lead (ppb)
5/1/2000	724.77	7.03	<0.150	0.568	<0.300	0.833	<0.400	0.922	0.759	*16.8*
1/25/2001	724.03	7.77	<0.40	<0.40	<0.40	<1.0	<0.40	<0.80	<1.10	NS
4/17/2003	NS	NS	<0.45	<0.47	<0.60	<0.46	<0.61	<1.23	<1.59	NS
1/4/2005	724.69	7.11	NS	NS	NS	NS	NS	NS	NS	NS
4/4/2005	725.06	6.74	NS	NS	NS	NS	NS	NS	NS	NS
7/5/2005	724.22	7.58	NS	NS	NS	NS	NS	NS	NS	NS
10/5/2005	723.55	8.25	NS	NS	NS	NS	NS	NS	NS	NS

Monitoring Well MW-8
PVC Elevation = 731.87 (ft) (msl)

Date	Water Elevation (in feet)	Depth to Water (in feet)	Benzene (ppb)	Ethyl Benzene (ppb)	MTBE (ppb)	Naphthalene (ppb)	Toluene (ppb)	Trimethyl-benzenes (ppb)	Xylene (Total) (ppb)	Lead (ppb)
4/17/2003	725.65	6.22	<0.29	<0.26	<0.31	<0.39	<0.34	<70	<0.89	NS
1/4/2005	725.11	6.76	NS	NS	NS	NS	NS	NS	NS	NS
4/4/2005	725.77	6.10	NS	NS	NS	NS	NS	NS	NS	NS
7/5/2005	724.89	6.98	NS	NS	NS	NS	NS	NS	NS	NS
10/5/2005	724.08	7.79	NS	NS	NS	NS	NS	NS	NS	NS

Monitoring Well MW-9
PVC Elevation = 731.63 (ft) (msl)

Date	Water Elevation (in feet)	Depth to Water (in feet)	Benzene (ppb)	Ethyl Benzene (ppb)	MTBE (ppb)	Naphthalene (ppb)	Toluene (ppb)	Trimethyl-benzenes (ppb)	Xylene (Total) (ppb)	Lead (ppb)
4/17/2003	725.57	6.06	**2800**	**1600**	<76	**490**	**1700**	**1900**	*9000*	NS
1/4/2005	725.13	6.50	**1280**	**1130**	<10	**447**	*711*	*1574*	*5860*	0.013
4/4/2005	725.60	6.03	**2800**	**1600**	<5.5	**540**	**1700**	**2000**	*8600*	**23**
7/5/2005	724.76	6.87	**2100**	**1500**	<11	**610**	**1900**	**2010**	*7900*	**20**
10/5/2005	723.99	7.64	**2500**	**1400**	<11	**460**	**2800**	**1620**	*7400*	*7.9*

Note: Bold type indicates an ES exceedance, *italics* indicates a PAL exceedance. NS = not sampled

Groundwater Analytical Results Summary
Sunrise Oil LUST Site BRRTS# 02-53-001601

Monitoring Well MW-10
PVC Elevation = 731.95 (ft) (msl)

Date	Water Elevation (in feet)	Depth to Water (in feet)	Benzene (ppb)	Ethyl Benzene (ppb)	MTBE (ppb)	Naphthalene (ppb)	Toluene (ppb)	Trimethyl-benzenes (ppb)	Xylene (Total) (ppb)	Lead (ppb)
1/4/2005	725.05	6.90	0.41	0.76	<0.2	<0.6	<0.57	0.99-1.65	4.16	<0.0007
4/4/2005	725.44	6.51	<0.12	<0.5	<0.11	<1.2	<0.13	<1.11	<1.9	<0.7
7/5/2005	724.62	7.33	<0.12	<0.5	<0.11	<1.2	<0.13	<1.11	<1.9	**87**
10/5/2005	723.93	8.02	<0.12	<0.5	<0.11	<1.2	<0.13	<1.11	<1.9	**32**

Monitoring Well P-1
PVC Elevation = 731.77 (ft) (msl)

Date	Water Elevation (in feet)	Depth to Water (in feet)	Benzene (ppb)	Ethyl Benzene (ppb)	MTBE (ppb)	Naphthalene (ppb)	Toluene (ppb)	Trimethyl-benzenes (ppb)	Xylene (Total) (ppb)	Lead (ppb)
5/1/2000	724.77	7.00	*4.74*	0.565	<0.300	<0.800	<0.400	<0.550	1.436	<1.00
1/25/2001	724.02	7.75	**33**	0.41	<0.40	1.5	<0.40	0.40-2.2	3.7	NS
4/17/2003	724.02	7.75	<0.45	<0.47	<0.60	1.8	<0.61	<1.23	<1.59	NS
1/4/2005	723.62	8.15	<0.15	<0.21	<0.14	<0.97	<0.14	<1.23	<0.6	<0.0007
4/4/2005	723.91	7.86	<0.12	<0.5	<0.11	<1.2	<0.13	<1.11	<1.9	<0.7
7/5/2005	723.27	8.50	<0.12	<0.5	<0.11	1.4	<0.13	<1.11	<1.9	<0.7
10/5/2005	722.87	8.90	<0.12	<0.5	<0.11	1.5	<0.13	<1.11	<1.9	<0.7

Monitoring Well P-2
PVC Elevation = 731.65 (ft) (msl)

Date	Water Elevation (in feet)	Depth to Water (in feet)	Benzene (ppb)	Ethyl Benzene (ppb)	MTBE (ppb)	Naphthalene (ppb)	Toluene (ppb)	Trimethyl-benzenes (ppb)	Xylene (Total) (ppb)	Lead (ppb)
5/1/2000	724.10	7.55	*1.80*	4.13	2.47	4.66	0.873	17.39	24.37	*10.9*
1/25/2001	723.90	7.75	<0.40	<0.40	2.0	1.4	<0.40	<0.80	<1.10	NS
4/17/2003	723.97	7.68	<2.2	<2.4	<3.0	[7.1]	<3.0	<6.1	<7.9	NS
1/4/2005	723.55	8.10	NS	NS	NS	NS	NS	NS	NS	NS
4/4/2005	723.85	7.80	NS	NS	NS	NS	NS	NS	NS	NS
7/5/2005	723.23	8.42	NS	NS	NS	NS	NS	NS	NS	NS
10/5/2005	722.85	8.80	NS	NS	NS	NS	NS	NS	NS	NS

Note: Bold type indicates an ES exceedance, *italics* indicates a PAL exceedance. NS = not sampled

Ramaker & Associates, Inc.

PVOC Soil Analytical Summary
Sunrise Oil

BRRTS # 02-53-001601
COMMERCE # 53581-1727-20

Sample ID Date Collected Depth (ft) PID % Solids	NR 720 RCSs	NR 746 SSLs	NR 746 Direct Contact (0-4 ft)	GP1-2 1/26/99 4-8 ND 96.2	GP2-2 1/26/99 4-8 56 90.1	GP3-2 1/26/99 6-8 580 89.8	GP4-1 1/26/99 2-4 260 85.9	GP5-2 1/26/99 5-8 ND 84.6	GP6-2 1/26/99 4-8 5 84.4	GP7-2 1/26/99 6-8 5 86.7	GP8-2 1/26/99 6-8 70 88.5	GP9-2 1/26/99 4-8 ND 90.7	GP10-2 1/26/99 6-8 150 93.30	GP12-2 1/26/99 4-8 245 85.20
DRO (mg/kg)	100	*	*	65.7	**3740**	**5700**	33.8	*< 5.91*	*< 5.92*	*< 5.77*	**2560**	*< 5.51*	**19900**	**12600**
GRO (mg/kg)	100	*	*	**	**725**	**2880**	18.5	*< 5.91*	*< 5.92*	*< 5.77*	**2200**	*< 5.51*	**4340**	**3120**
Lead (mg/kg)	50	*	*	**	14.40	4.38	**	**	**	**	**	**	**	**
PVOCs (mg/kg)														
MTBE	*	*	*	*< 0.026*	*< 0.463*	*< 6.05*	*< 0.029*	*< 0.030*	0.120	*< 0.029*	*< 0.515*	*< 0.028*	*< 10.7*	*< 4.89*
Benzene	0.0055	8.5	1.10	*< 0.026*	*< 0.463*	*< 6.05*	*< 0.029*	*< 0.030*	*< 0.030*	*< 0.029*	**0.524**	*< 0.028*	*< 10.7*	*< 4.89*
Toluene	1.5	38	*	*< 0.026*	*< 0.463*	**27.5**	0.061	*< 0.030*	*< 0.030*	*< 0.029*	**2.69**	*< 0.028*	*< 10.7*	*< 4.89*
Ethylbenzene	2.9	4.6	*	0.029	0.603	***31.4***	0.100	*< 0.030*	*< 0.030*	0.035	***12.9***	0.029	***26.4***	***16.4***
m- & p-Xylene	4.1	42	*	*< 0.026*	0.801	***123***	0.389	*< 0.030*	*< 0.030*	0.029	***64.2***	*< 0.028*	***88.7***	***29.4***
o-Xylene & Sty.				*< 0.026*	1.49	***51.9***	0.166	*< 0.030*	*< 0.030*	*< 0.029*	***27.2***	*< 0.028*	***38.1***	*< 4.89*
1,3,5-TMB	*	11	*	*< 0.026*	2.42	***28***	0.162	*< 0.030*	*< 0.030*	*< 0.029*	***28.7***	*< 0.028*	***33.4***	***23.9***
1,2,4-TMB	*	83	*	*< 0.026*	15.9	***104***	0.628	*< 0.030*	*< 0.030*	*< 0.029*	***87.2***	*< 0.028*	80.7	71.8
Naphthalene	*	2.7	*	*< 0.026*	***19.3***	***44.2***	0.274	*< 0.030*	*< 0.030*	*< 0.029*	***28.2***	*< 0.028*	***65.5***	***53***

* No WDNR standard has been established
** Measurement for this parameter was not made
<1.0 Measurement is below limit of detection
1.0 Detection below WDNR generic Residual Contaminant Levels
1.0 Detection above WDNR generic Residual Contaminant Levels
100 Detection above WDNR Soil Screening/Direct Contact Levels

Ramaker & Associates, Inc.

PVOC Soil Analytical Summary
Sunrise Oil

BRRTS # 02-53-001601
COMMERCE # 53581-1727-20

Sample ID Date Collected Depth (ft) PID % Solids	NR 720 RCSs	NR 746 SSLs	NR 746 Direct Contact (0-4 ft)	GP13-2 1/26/99 5-8 ND 95.1	GP14-2 1/26/99 6-8 ND 94.3	B1 3/16/99 7-9 ** 92.6	MW2 3/16/99 ** 90.2	GP15, 4 4/21/03 4 81.6	GP16, 2' 4/21/03 2 83.6	GP17, 4' 4/21/03 4 77.2	GP18, 4' 4/21/03 4 82.6	GP19, 4' 4/21/03 4 78.30	GP20, 2' 4/21/03 2 85.30	GP21, 4' 4/21/03 4 84.6
DRO (mg/kg)	100	*	*	**	**	**	**	**	**	**	**	**	**	**
GRO (mg/kg)	100	*	*	*< 5.26*	*< 5.30*	**	**	[0.35]	[0.53]	[0.87]	**2300**	[0.72]	1.4	*<0.33*
Lead (mg/kg)	50	*	*	**	**	**	**	**	**	**	**	**	**	**
PVOCs (mg/kg)														
MTBE	*	*	*	*< 0.026*	*< 0.027*	*< 0.027*	*< 0.028*	*<0.015*	*<0.015*	*<0.015*	*<1.5*	*<0.015*	*<0.015*	*<0.015*
Benzene	0.0055	8.5	1.10	*< 0.026*	*< 0.027*	*< 0.027*	*< 0.028*	*<0.012*	*<0.012*	*<0.012*	*<1.2*	*<0.012*	*<0.012*	*<0.012*
Toluene	1.5	38	*	*< 0.026*	*< 0.027*	*< 0.027*	*< 0.028*	*<0.014*	*<0.014*	*<0.014*	*<1.4*	*<0.014*	*<0.014*	*<0.014*
Ethylbenzene	2.9	4.6	*	0.027	*< 0.027*	0.035	0.049	*<0.015*	*<0.015*	*<0.015*	***5.2***	*<0.015*	*<0.015*	*<0.015*
m- & p-Xylene	4.1	42	*	*< 0.026*	*< 0.027*	*< 0.027*	*< 0.028*	*<0.028*	*<0.028*	*<0.028*	**13**	*<0.028*	*<0.028*	*<0.028*
o-Xylene & Sty.				*< 0.026*	*< 0.027*	0.046	0.034	*<0.015*	*<0.015*	*<0.015*	**12**	*<0.015*	*<0.015*	*<0.015*
1,3,5-TMB	*	11	*	*< 0.026*	*< 0.027*	*< 0.027*	*< 0.028*	*<0.014*	*<0.014*	*<0.014*	***36***	*<0.014*	*<0.014*	*<0.014*
1,2,4-TMB	*	83	*	*< 0.026*	*< 0.027*	*< 0.027*	*< 0.028*	*<0.013*	*<0.013*	*<0.013*	69	*<0.013*	*<0.013*	*<0.013*
Naphthalene	*	2.7	*	*< 0.026*	*< 0.027*	*< 0.027*	0.133	**	**	**	**	**	**	**

*	No WDNR standard has been established
**	Measurement for this parameter was not made
<1.0	Measurement is below limit of detection
1.0	Detection below WDNR generic Residual Contaminant Levels
1.0	Detection above WDNR generic Residual Contaminant Levels
100	Detection above WDNR Soil Screening/Direct Contact Levels

Ramaker & Associates, Inc.

PVOC Soil Analytical Summary
Sunrise Oil

BRRTS # 02-53-001601
COMMERCE # 53581-1727-20

Sample ID Date Collected Depth (ft) PID % Solids	NR 720 RCSs	NR 746 SSLs	NR 746 Direct Contact (0-4 ft)	GP21, 6' 4/21/03 6 87.00	GP22, 4' 4/21/03 4 86.00	GP22, 6' 4/21/03 6 87.00	GP23, 2' 4/21/03 2 87.7	GP23, 6' 4/21/03 6 88.50	GP24, 2' 4/21/03 2 87.30	GP24, 6' 4/21/03 6 89	GP25, 4' 4/21/03 4 86.00	GP26, 4' 4/21/03 4 85.70
DRO (mg/kg)	100	*	*	**	**	**	**	**	**	**	**	**
GRO (mg/kg)	100	*	*	[0.41]	*<0.33*	*<0.33*	1.5	*<0.33*	1.5	*<0.33*	**890**	*<0.33*
Lead (mg/kg)	50	*	*	**	**	**	**	**	**	**	**	**
PVOCs (mg/kg)												
MTBE	*	*	*	*<0.015*	*<0.015*	*<0.015*	*<0.015*	*<0.015*	*<0.015*	*<0.015*	*<1.5*	*<0.015*
Benzene	0.0055	8.5	1.10	*<0.012*	*<0.012*	*<0.012*	*<0.012*	*<0.012*	*<0.012*	*<0.012*	***6.7***	*<0.012*
Toluene	1.5	38	*	*<0.014*	*<0.014*	*<0.014*	0.071	*<0.014*	*<0.014*	*<0.014*	***7.6***	*<0.014*
Ethylbenzene	2.9	4.6	*	*<0.015*	*<0.015*	*<0.015*	*<0.015*	*<0.015*	*<0.015*	*<0.015*	***15***	*<0.015*
m- & p-Xylene	4.1	42	*	*<0.028*	*<0.028*	*<0.028*	0.3	*<0.028*	*<0.028*	*<0.028*	***58***	*<0.028*
o-Xylene & Sty.				*<0.015*	*<0.015*	*<0.015*	*<0.015*	*<0.015*	[0.025]	*<0.015*	***22***	*<0.015*
1,3,5-TMB	*	11	*	*<0.014*	*<0.014*	*<0.014*	0.13	*<0.014*	*<0.014*	*<0.014*	***22***	*<0.014*
1,2,4-TMB	*	83	*	*<0.013*	*<0.013*	*<0.013*	0.15	*<0.013*	[0.018]	*<0.013*	50	*<0.013*
Naphthalene	*	2.7	*	**	**	**	**	**	**	**	**	**

* No WDNR standard has been established
** Measurement for this parameter was not made
<1.0 Measurement is below limit of detection
1.0 Detection below WDNR generic Residual Contaminant Levels
1.0 Detection above WDNR generic Residual Contaminant Levels
100 Detection above WDNR Soil Screening/Direct Contact Levels

PAH Soil Analytical Summary
Sunrise Oil

BRRTS # 02-53-001601
COMMERCE # 53581-1727-20

Sample ID Date Collected Depth Collected (ft) PID Total Solids (%)	NR 746 Soil Screening Levels	NR 746 Direct Contact Levels (0-4 ft)	GP2-2 1/26/1999 4-8 56 90.1	GP3-2 1/26/1999 6-8 580 89.8	GP12-2 1/26/1999 4-8 245 85.20	GP15@2' 4/21/2003 2 81.4	GP15@4' 4/21/2003 4 81.6	GP16@2' 4/21/2003 2 83.6	GP16@4' 4/21/2003 4 96.1	GP17@2' 4/21/2003 2 85.8	GP17@4' 4/21/2003 4 77.2	GP18@2' 4/21/2003 2 89.1	GP18@4' 4/21/2003 4 82.6	GP19@2' 4/21/2003 2 86.8
PAHs (mg/kg)														
Acenaphthene	*	*	0.330	*< 0.323*	*< 0.136*	*<0.015*	*<0.015*	*<0.015*	*<0.015*	*<0.015*	*<0.015*	*<0.015*	2.60	*<0.075*
Acenaphthylene	*	*	*< 0.0011*	*< 0.0011*	*< 0.0012*	0.059	*<0.016*	*<0.016*	*<0.016*	*<0.016*	*<0.016*	0.071	*<0.64*	*<0.080*
Anthracene	*	*	*< 0.0036*	*< 0.0036*	*< 0.0038*	[0.040]	*<0.014*	*<0.014*	*<0.014*	[0.031]	*<0.014*	[0.025]	[0.56]	*<0.070*
Benzo(a)Anthracene	*	*	0.171	*< 0.0016*	*< 0.0016*	0.30	*<0.018*	[0.047]	*<0.018*	0.24	*<0.018*	0.16	*<0.72*	[0.15]
Benzo(b)Fluoranthene	*	*	0.192	*< 0.0027*	*< 0.0028*	0.45	*<0.014*	0.069	*<0.014*	0.36	[0.032]	0.25	*<0.56*	*<0.070*
Benzo(k)Fluoranthene	*	*	0.123	*< 0.0027*	*< 0.0028*	0.30	*<0.022*	[0.032]	*<0.022*	0.27	*<0.022*	0.23	*<0.88*	*<0.11*
Benzo(a)Pyrene	*	*	0.238	*< 0.0046*	*< 0.0048*	0.29	*<0.015*	0.053	*<0.015*	0.29	[0.022]	0.28	*<0.60*	*<0.075*
Benzo(ghi)Perylene	*	*	0.115	*< 0.0036*	*< 0.0038*	0.16	*<0.018*	[0.041]	*<0.018*	0.15	*<0.018*	0.08	*<0.72*	*<0.090*
Chrysene	*	*	*< 0.0018*	*< 0.0018*	*< 0.0019*	0.35	*<0.015*	0.063	*<0.015*	0.33	[0.025]	0.20	*<0.60*	[0.20]
Dibenzo(a,h)Anthracene	*	*	0.0183	*< 0.0038*	*< 0.0040*	<0.017	*<0.017*	*<0.017*	*<0.017*	*<0.017*	*<0.017*	*<0.017*	*<0.68*	*<0.085*
Fluoranthene	*	*	0.331	*< 0.0029*	*< 0.0031*	0.55	*<0.015*	0.093	*<0.015*	0.61	[0.024]	0.15	*<0.60*	0.24
Fluorene	*	*	1.88	1.30	0.567	<0.018	*<0.018*	*<0.018*	*<0.018*	*<0.018*	*<0.018*	*<0.018*	3.20	*<0.090*
Indeno(1,2,3-cd)Pyrene	*	*	0.111	*< 0.0031*	*< 0.0033*	0.12	*<0.021*	[0.034]	*<0.021*	0.12	*<0.021*	[0.055]	*<0.84*	<0.11
Naphthalene	2.7	2.7	0.929	***8.8***	0.624	[0.024]	*<0.018*	*<0.018*	*<0.018*	*<0.018*	*<0.018*	*<0.018*	***7.80***	*<0.090*
Phenanthrene	*	*	4.93	1.93	0.768	0.16	*<0.015*	[0.042]	*<0.015*	0.23	*<0.015*	[0.042]	6.00	[0.19]
Pyrene	*	*	< 0.0041	*< 0.0041*	*< 0.0043*	0.55	*<0.039*	[0.089]	*<0.039*	0.51	*<0.039*	0.28	*<1.6*	[0.31]
1-Methyl Naphthalene	*	*	8.57	10.5	3.12	[0.024]	*<0.018*	*<0.018*	*<0.018*	*<0.018*	*<0.018*	*<0.018*	30.00	*<0.09*
2-Methyl Naphthalene	*	*	14.7	22.4	4.53	[0.041]	*<0.019*	*<0.019*	*<0.019*	*<0.019*	*<0.019*	[0.024]	26.00	*<0.095*

* No WDNR standard has been established
** Measurement for this parameter was not made.
<1.0 Measurement is below limit of detection
1.0 Detection below WDNR Soil Screening/Direct Contact Levels
1.0 Detection above WDNR Soil Screening/Direct Contact Levels

Ramaker & Associates, Inc.

PAH Soil Analytical Summary
Sunrise Oil

BRRTS # 02-53-001601
COMMERCE # 53581-1727-20

Sample ID Date Collected Depth Collected (ft) PID Total Solids (%)	NR 746 Soil Screening Levels	NR 746 Direct Contact Levels (0-4 ft)	GP19@4' 4/21/2003 4 78.30	GP20@2' 4/21/2003 2 85.30	GP20@4' 4/21/2003 4 79.60	GP21@2' 4/21/2003 2 81.40	GP21@4' 4/21/2003 4 84.6	GP21@6' 4/21/2003 6 87.00	GP22@2' 4/21/2003 2 89.20	GP22@4' 4/21/2003 4 86.00	GP22@6' 4/21/2003 6 87.00	GP23@2' 4/21/2003 2 87.7	GP23@4' 4/21/2003 4 79.40	GP23@6' 4/21/2003 6 88.50
PAHs (mg/kg)														
Acenaphthene	*	*	*<0.030*	*<0.015*	*<0.015*	*<0.06*	*<0.015*	*<0.015*	*<0.015*	*<0.015*	*<0.015*	*<0.03*	*<0.015*	*<0.015*
Acenaphthylene	*	*	*<0.032*	0.079	*<0.016*	[0.085]	*<0.016*	*<0.016*	*<0.016*	*<0.016*	*<0.016*	[0.067]	*<0.016*	*<0.016*
Anthracene	*	*	*<0.028*	[0.041]	*<0.014*	*<0.056*	*<0.014*	*<0.014*	*<0.014*	[0.031]	*<0.014*	[0.059]	*<0.014*	*<0.014*
Benzo(a)Anthracene	*	*	0.12	0.21	*<0.018*	0.29	*<0.018*	*<0.018*	*<0.018*	0.17	*<0.018*	0.20	[0.053]	*<0.018*
Benzo(b)Fluoranthene	*	*	0.23	0.37	*<0.014*	0.41	*<0.014*	*<0.014*	*<0.014*	0.21	*<0.014*	0.34	0.11	*<0.014*
Benzo(k)Fluoranthene	*	*	0.17	0.21	*<0.022*	0.43	*<0.022*	*<0.022*	*<0.022*	0.18	*<0.022*	0.19	[0.052]	*<0.022*
Benzo(a)Pyrene	*	*	*<0.030*	0.25	*<0.015*	0.37	*<0.015*	*<0.015*	*<0.015*	0.19	*<0.015*	*<0.03*	0.071	*<0.015*
Benzo(ghi)Perylene	*	*	*<0.036*	0.075	*<0.018*	[0.13]	*<0.018*	*<0.018*	*<0.018*	0.21	*<0.018*	*<0.036*	*<0.018*	*<0.018*
Chrysene	*	*	0.16	0.23	*<0.015*	0.38	*<0.015*	*<0.015*	*<0.015*	0.18	*<0.015*	0.28	0.078	*<0.015*
Dibenzo(a,h)Anthracene	*	*	*<0.034*	*<0.017*	*<0.017*	*<0.068*	*<0.017*	*<0.017*	*<0.017*	*<0.017*	*<0.017*	*<0.034*	*<0.017*	*<0.017*
Fluoranthene	*	*	0.18	0.29	*<0.015*	0.40	*<0.015*	*<0.015*	*<0.015*	0.35	*<0.015*	0.36	0.12	*<0.015*
Fluorene	*	*	*<0.036*	*<0.018*	*<0.018*	*<0.072*	*<0.018*	*<0.018*	*<0.018*	*<0.018*	*<0.018*	*<0.036*	*<0.018*	*<0.018*
Indeno(1,2,3-cd)Pyrene	*	*	*<0.042*	[0.039]	*<0.021*	*<0.084*	*<0.021*	*<0.021*	*<0.021*	*<0.021*	*<0.021*	*<0.042*	*<0.021*	*<0.021*
Naphthalene	2.7	2.7	*<0.036*	*<0.059*	*<0.018*	*<0.072*	*<0.018*	*<0.018*	*<0.018*	*<0.018*	*<0.018*	[0.068]	*<0.018*	*<0.018*
Phenanthrene	*	*	[0.099]	0.21	*<0.015*	[0.17]	*<0.015*	*<0.015*	*<0.015*	0.13	*<0.015*	0.28	[0.043]	*<0.015*
Pyrene	*	*	[0.24]	0.35	*<0.039*	0.53	*<0.039*	*<0.039*	*<0.039*	0.42	*<0.039*	0.86	0.16	*<0.039*
1-Methyl Naphthalene	*	*	*<0.036*	0.07	*<0.018*	*<0.072*	*<0.018*	*<0.018*	*<0.018*	*<0.018*	*<0.018*	*<0.036*	*<0.018*	*<0.018*
2-Methyl Naphthalene	*	*	*<0.038*	0.14	[0.048]	*<0.076*	*<0.019*	*<0.019*	*<0.019*	*<0.019*	*<0.019*	[0.074]	*<0.019*	*<0.019*

* No WDNR standard has been established
** Measurement for this parameter was not made.
<1.0 Measurement is below limit of detection
1.0 Detection below WDNR Soil Screening/Direct Contact Levels
1.0 Detection above WDNR Soil Screening/Direct Contact Levels

PAH Soil Analytical Summary
Sunrise Oil

BRRTS # 02-53-001601
COMMERCE # 53581-1727-20

Sample ID Date Collected Depth Collected (ft) PID Total Solids (%)	NR 746 Soil Screening Levels	NR 746 Direct Contact Levels (0-4 ft)	GP24@2' 4/21/2003 2 87.30	GP24@4' 4/21/2003 4 73.70	GP24@6' 4/21/2003 6 89	GP25@2' 4/21/2003 2 87.60	GP25@4' 4/21/2003 4 86.00	GP26@2' 4/21/2003 2 93.80	GP26@4' 4/21/2003 4 85.70
PAHs (mg/kg)									
Acenaphthene	*	*	*<0.03*	*<0.015*	*<0.015*	[1.5]	[1.0]	*<0.015*	*<0.015*
Acenaphthylene	*	*	[0.080]	0.079	*<0.016*	*<0.8*	*<0.8*	*<0.016*	*<0.016*
Anthracene	*	*	[0.076]	[0.037]	*<0.014*	*<0.7*	*<0.7*	*<0.014*	*<0.014*
Benzo(a)Anthracene	*	*	0.26	0.17	*<0.018*	*<0.9*	*<0.9*	[0.040]	*<0.018*
Benzo(b)Fluoranthene	*	*	0.42	0.31	*<0.014*	*<0.7*	*<0.7*	0.063	*<0.014*
Benzo(k)Fluoranthene	*	*	0.34	0.18	*<0.022*	*<1.1*	*<1.1*	[0.037]	*<0.022*
Benzo(a)Pyrene	*	*	0.26	0.18	*<0.015*	*<0.75*	*<0.75*	[0.039]	*<0.015*
Benzo(ghi)Perylene	*	*	*<0.036*	0.089	*<0.018*	*<0.9*	*<0.9*	*<0.018*	*<0.018*
Chrysene	*	*	0.32	0.22	*<0.015*	*<0.75*	*<0.75*	[0.045]	*<0.015*
Dibenzo(a,h)Anthracene	*	*	*<0.034*	*<0.017*	*<0.017*	*<0.85*	*<0.85*	*<0.017*	*<0.017*
Fluoranthene	*	*	0.48	0.31	*<0.015*	*<0.75*	*<0.75*	0.075	*<0.015*
Fluorene	*	*	*<0.036*	*<0.018*	*<0.018*	[1.8]	*<0.9*	*<0.018*	*<0.018*
Indeno(1,2,3-cd)Pyrene	*	*	*<0.042*	*<0.021*	*<0.021*	*<1.1*	*<1.1*	*<0.021*	*<0.021*
Naphthalene	2.7	2.7	[0.087]	*<0.018*	*<0.018*	*17*	*21*	*<0.018*	*<0.018*
Phenanthrene	*	*	0.43	0.14	*<0.015*	3.80	[1.7]	0.051	*<0.015*
Pyrene	*	*	0.74	0.47	*<0.039*	<2.0	<2.0	[0.11]	*<0.039*
1-Methyl Naphthalene	*	*	[0.074]	*<0.018*	*<0.018*	21.00	16.00	*<0.018*	*<0.018*
2-Methyl Naphthalene	*	*	0.13	*<0.019*	*<0.019*	34.00	30.00	*<0.019*	[0.028]

* No WDNR standard has been established
** Measurement for this parameter was not made.
<1.0 Measurement is below limit of detection
1.0 Detection below WDNR Soil Screening/Direct Contact Levels
1.0 Detection above WDNR Soil Screening/Direct Contact Levels

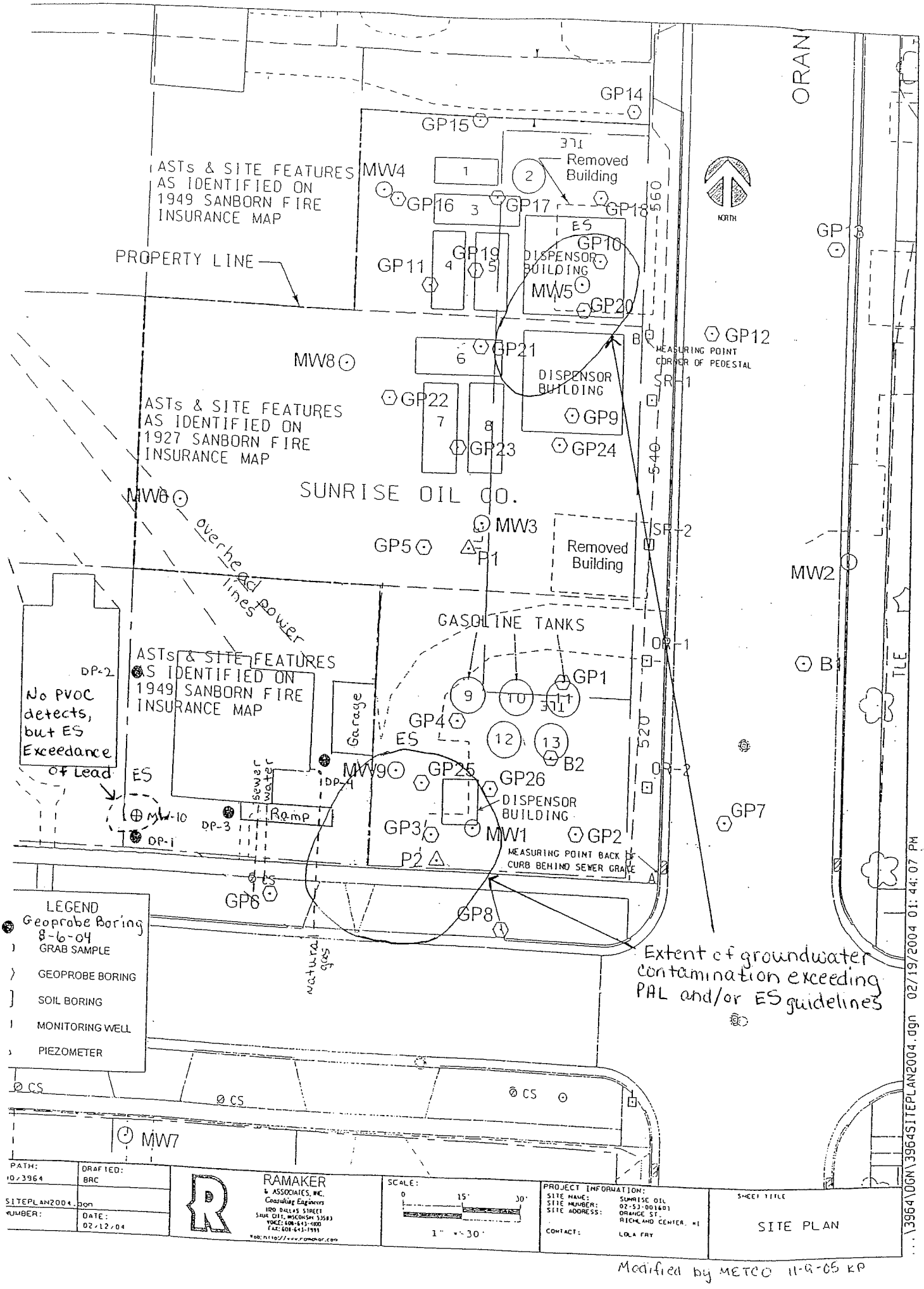

Modified by METCO 11-9-05 KP

Watertable Elevation Table
Sunrise Oil
Richland Center, Wisconsin

	MW-1	MW-2	MW-3	MW-4	MW-5	MW-6	MW-7	MW-8	MW-9	MW-10	P-1	P-2
pvc top (ft)	732.13	732.78	732.21	731.55	732.03	731.97	731.80	731.87	731.63	731.95	731.77	731.65
Date												
3/17/1999	725.02	725.38	725.30	NI	NI	NI	NI	NI	NI	NI	NI	NI
5/1/2000	725.14	725.37	725.28	725.41	725.35	725.29	724.77	NI	NI	NI	724.77	724.10
1/25/2001	724.51	724.82	724.62	NS	724.69	NS	724.03	NI	NI	NI	724.02	723.90
11/15/2001	725.71	NS	NS	NS	725.83	NS	NS	NI	NI	NI	NS	NS
4/17/2003	725.60	725.68	725.62	725.67	725.66	725.57	NS	725.65	725.57	NI	724.02	723.97
1/4/2005	725.24	725.29	725.37	725.12	725.19	725.01	724.69	725.11	725.13	725.05	723.62	723.55
4/4/2005	725.61	725.65	725.69	725.79	726.74	725.67	725.06	725.77	725.60	725.44	723.91	723.85
7/5/2005	724.84	724.89	724.83	724.90	724.87	724.78	724.22	724.89	724.76	724.62	723.27	723.23
10/5/2005	724.04	724.09	724.06	724.10	724.08	724.01	723.55	724.08	723.99	723.93	722.87	722.85

Note: Elevations are presented in feet mean sea level (msl).

METCO
Environmental Consulting, Fuel System Design, Installation and Service
2956 Airport Road – La Crosse, WI 54603 608-781-8879

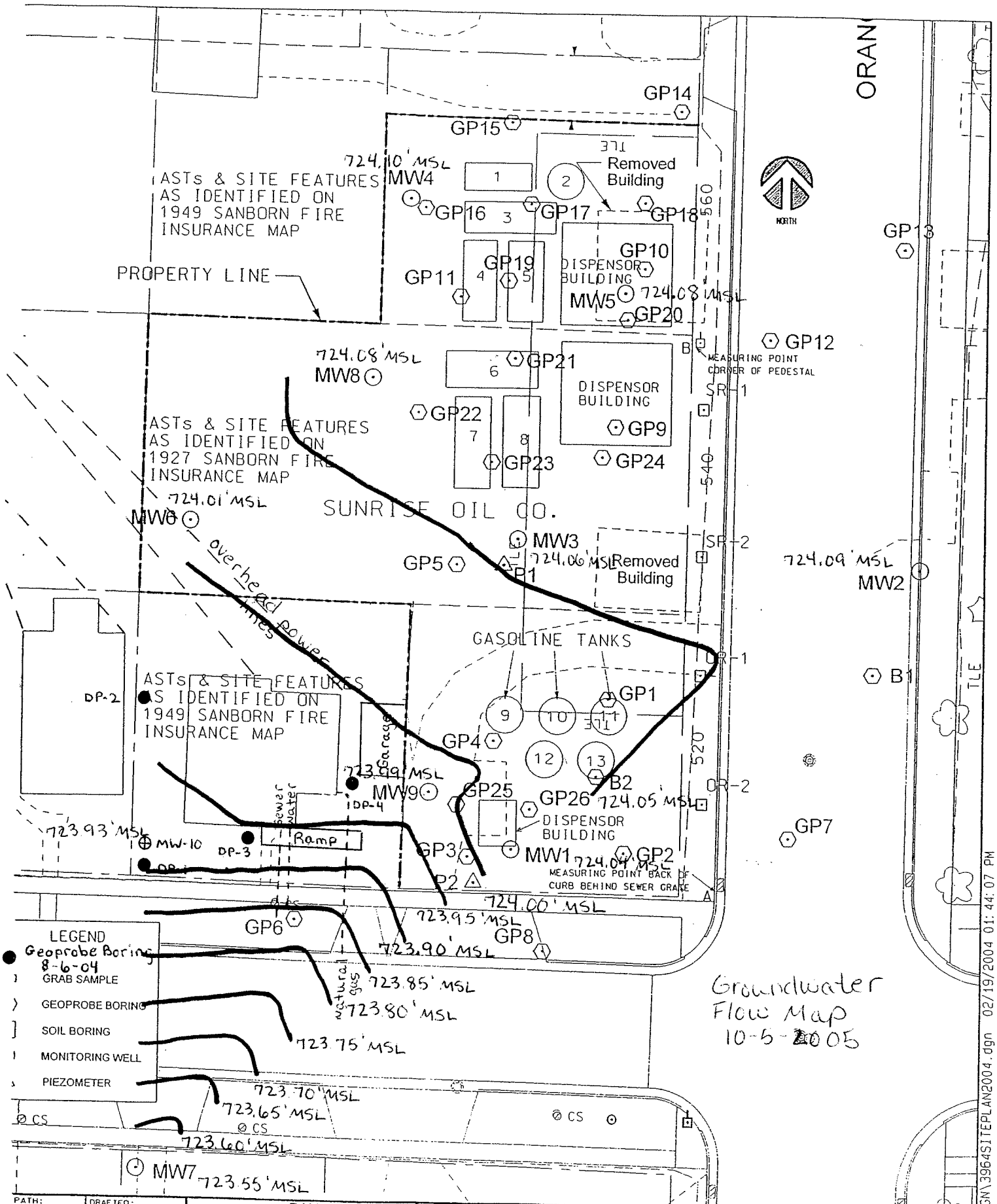
GP14
GP15
724.10' MSL
MW4
ASTs & SITE FEATURES AS IDENTIFIED ON 1949 SANBORN FIRE INSURANCE MAP
Removed Building
GP16
GP17
GP18
GP10
DISPENSOR BUILDING
PROPERTY LINE
GP11
GP19
MW5
724.08' MSL
GP20
GP12
MEASURING POINT CORNER OF PEDESTAL
724.08' MSL
MW8
GP21
DISPENSOR BUILDING
GP22
GP9
ASTs & SITE FEATURES AS IDENTIFIED ON 1927 SANBORN FIRE INSURANCE MAP
GP23
GP24
724.01' MSL
MW6
SUNRISE OIL CO.
MW3
724.06' MSL
Removed Building
GP5
P1
overhead power lines
724.09' MSL
MW2
GASOLINE TANKS
ASTs & SITE FEATURES AS IDENTIFIED ON 1949 SANBORN FIRE INSURANCE MAP
DP-2
GP1
GP4
Garage
723.99' MSL
MW9
DP-4
GP25
GP26
724.05' MSL
B2
B1
sewer
water
723.93' MSL
MW-10
DP-3
Ramp
GP3
DISPENSOR BUILDING
MW1
724.04' MSL
GP2
P2
MEASURING POINT BACK OF CURB BEHIND SEWER GRATE
GP7
724.00' MSL
723.95' MSL
GP6
GP8
723.90' MSL
723.85' MSL
natural gas
723.80' MSL
723.75' MSL
723.70' MSL
723.65' MSL
723.60' MSL
MW7
723.55' MSL
LEGEND
Geoprobe Boring 8-6-04
GRAB SAMPLE
GEOPROBE BORING
SOIL BORING
MONITORING WELL
PIEZOMETER
NORTH
Groundwater Flow Map 10-5-2005
Modified by METCO 11-9-05 KP
PATH: 10/3964
DRAFTED: BRC
SITEPLAN2004.dgn
NUMBER:
DATE: 02/12/04
RAMAKER & ASSOCIATES, INC. Consulting Engineers
120 DALLAS STREET SAUK CITY, WISCONSIN 53583
VOICE: 608-643-4100 FAX: 608-643-7999
Web: http://www.ramaker.com
SCALE: 0 15' 30' 1" = 30'
PROJECT INFORMATION:
SITE NAME: SUNRISE OIL
SITE NUMBER: 02-53-001601
SITE ADDRESS: ORANGE ST. RICHLAND CENTER, WI
CONTACT: LOLA FRY
SHEET TITLE
SITE PLAN
\3964\DGN\3964SITEPLAN2004.dgn 02/19/2004 01:44:07 PM

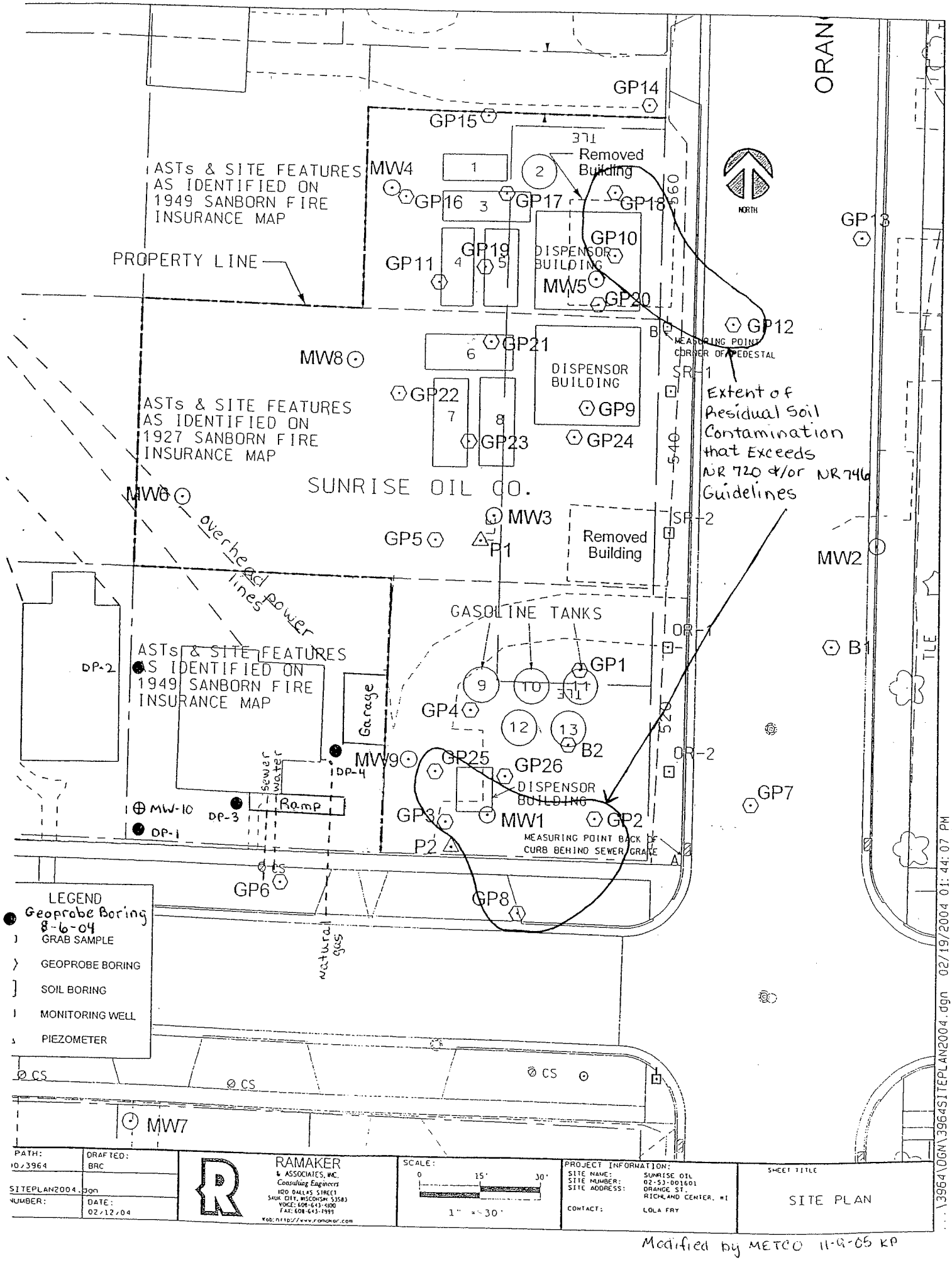

Modified by METCO 11-9-05 KP

WDNR BRRTS Case #: Sunrise Oil

WDNR Site Name: 02-53-001601

Geographic Information System (GIS) Registry of Closed Remediation Sites

In compliance with the revisions to the NR 700 rule series requiring certain closed sites to be listed on the Geographic Information System (GIS) Registry of Closed Remediation Sites (Registry) effective Nov., 2001, I have provided the following information.

To the best of my knowledge the legal descriptions provided and attached to this statement are complete and accurate.

Responsible Party: Lola L. Fry / owner
(print name/title)

Lola L Fry
(signature)

11/29/05
(date)

METCO
Environmental Consulting, Fuel System Design, Installation and Service
2956 Airport Road – La Crosse, WI 54603 608-781-8879

METCO

2956 Airport Road ◆ La Crosse, Wisconsin 54603 COPY

608-781-8879 ◆ 800-552-2932 ◆ Fax: 608-781-8893 ◆ E-mail: rona@metcohq.com

March 1, 2006

Director of Public Works
City of Richland Center
450 S Main St.
Richland Center, WI 53581

Notification: Sunrise Oil (BRRTS # 02-53-001601), Conditional Case Closure Notification

To Whom it May Concern,

I am writing on behalf of Lola Fry, to inform you that soil contamination from the Sunrise Oil LUST site, located at 520 N Orange Street, Richland Center, WI, exists within the right-of-way of North Orange Street.

As part of the required documentation, you are hereby notified that residual petroleum contamination exists in the soil within the right-of-way of North Orange Street to the east of the Sunrise Oil site. Soil contamination exceeding the NR720 Soil Cleanup Standards was found to exist in the area of the removed underground storage tanks. This soil contamination extends partially into the right of way of North Orange Street and exists from approximately 4 to 8 feet below ground surface. We are enclosing site maps displaying inferred soil contamination plumes.

If the contaminated soil or groundwater is encountered during future construction, it may pose inhalation or other direct contact hazards. Any contaminated soil or groundwater encountered will require sampling and analysis, as well as proper storage, treatment, and disposal of any excavated materials. We are enclosing site maps displaying inferred soil and groundwater contamination plumes.

If you have any questions, or require more detailed information, please contact me at METCO's La Crosse office (608-781-8879).

Sincerely,

Jason T. Powell
Staff Scientist

Enclosure: Map

c: Lola Fry – Client

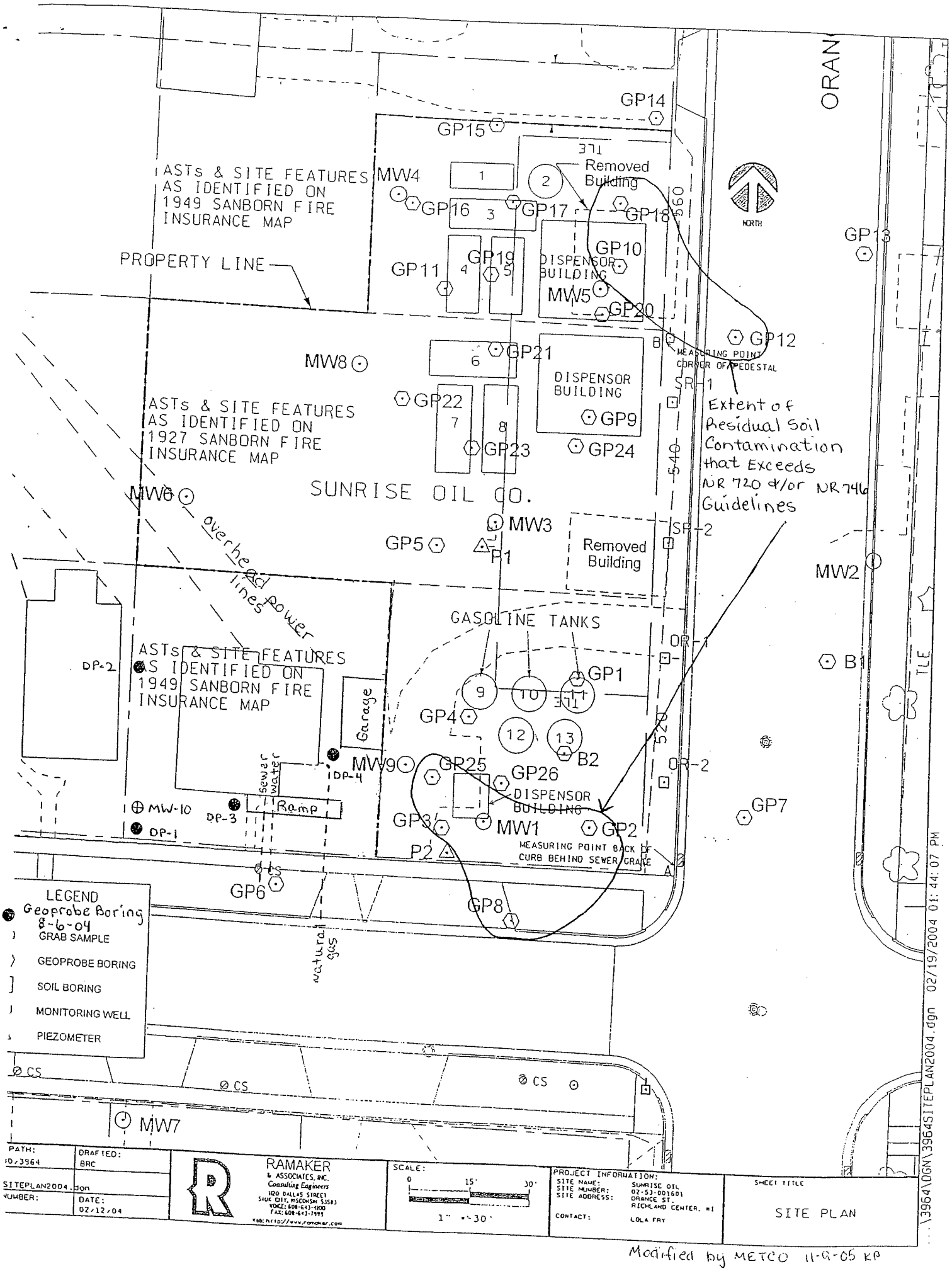

Modified by METCO 11-9-05 KP

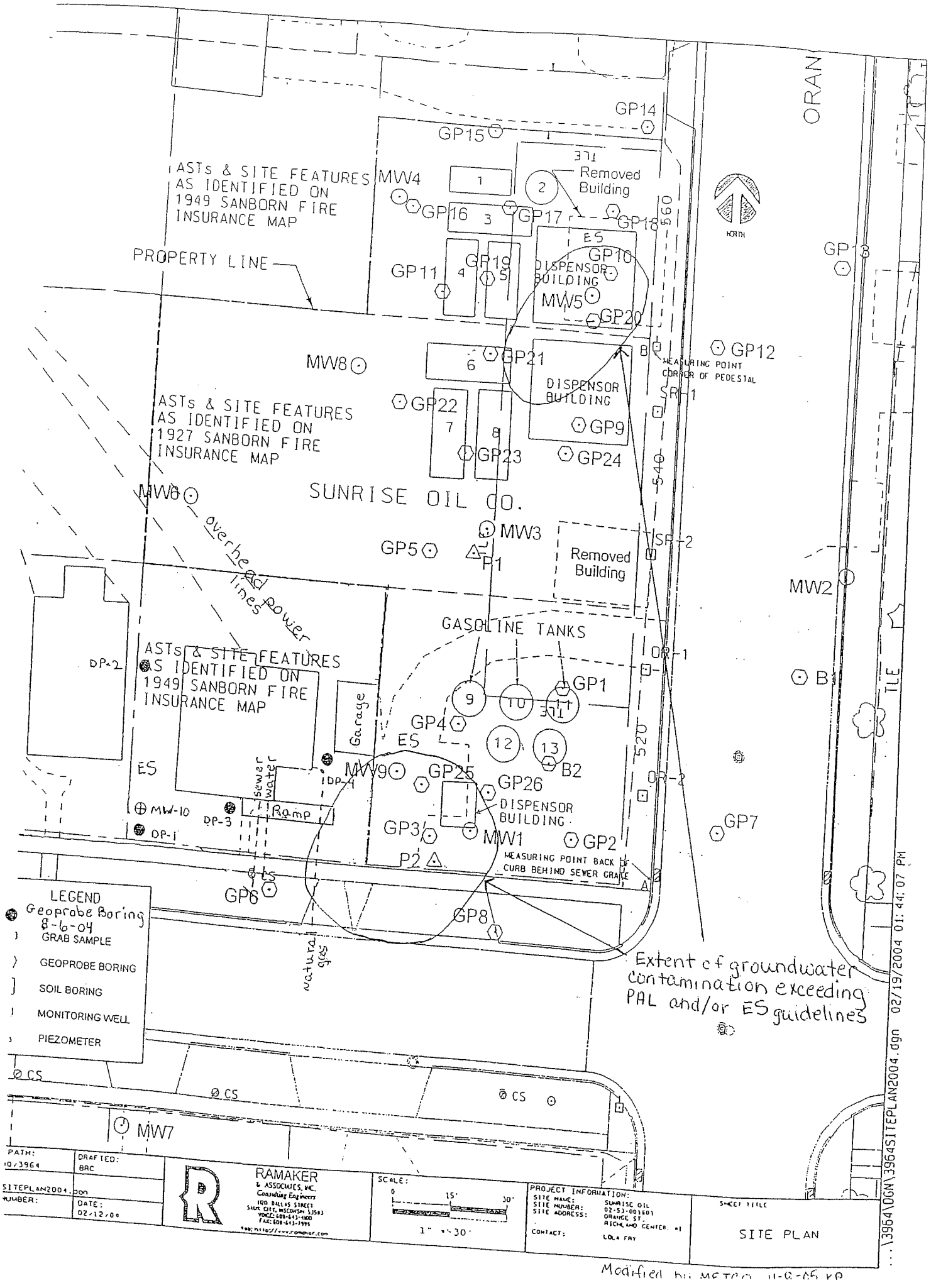
ASTs & SITE FEATURES AS IDENTIFIED ON 1949 SANBORN FIRE INSURANCE MAP
PROPERTY LINE
ASTs & SITE FEATURES AS IDENTIFIED ON 1927 SANBORN FIRE INSURANCE MAP
ASTs & SITE FEATURES AS IDENTIFIED ON 1949 SANBORN FIRE INSURANCE MAP
SUNRISE OIL CO.
Removed Building
Removed Building
DISPENSOR BUILDING
DISPENSOR BUILDING
DISPENSOR BUILDING
GASOLINE TANKS
Garage
Ramp
overhead power lines
sewer
water
natural gas
MEASURING POINT CORNER OF PEDESTAL
MEASURING POINT BACK OF CURB BEHIND SEWER GRATE
GP1
GP2
GP3
GP4
GP5
GP6
GP7
GP8
GP9
GP10
GP11
GP12
GP14
GP15
GP16
GP17
GP18
GP19
GP20
GP21
GP22
GP23
GP24
GP25
GP26
MW1
MW2
MW3
MW4
MW5
MW6
MW7
MW8
MW9
MW-10
P1
P2
DP-1
DP-2
DP-3
DP-4
SR-1
SR-2
OR-1
OR-2
ES
LEGEND
Geoprobe Boring 8-6-04
GRAB SAMPLE
GEOPROBE BORING
SOIL BORING
MONITORING WELL
PIEZOMETER
Extent of groundwater contamination exceeding PAL and/or ES guidelines
RAMAKER & ASSOCIATES, INC. Consulting Engineers
SCALE: 1" = 30'
PROJECT INFORMATION:
SITE NAME: SUNRISE OIL
SITE NUMBER: 02-53-001601
SITE ADDRESS: ORANGE ST. RICHLAND CENTER, WI
CONTACT: LOLA FAY
SHEET TITLE: SITE PLAN
DRAFTED: BRC
DATE: 02/12/04
PATH: ...10/3964
NUMBER: SITEPLAN2004.dgn
...\3964\DGN\3964SITEPLAN2004.dgn 02/19/2004 01:44:07 PM
Modified by METRO 11-8-05 KP

SENDER: COMPLETE THIS SECTION

- Complete items 1, 2, and 3. Also complete item 4 if Restricted Delivery is desired.
- Print your name and address on the reverse so that we can return the card to you.
- Attach this card to the back of the mailpiece, or on the front if space permits.

1. Article Addressed to:

Benjamin Nundahl
436 West 2nd Street
Richland Center, WI 53581

COMPLETE THIS SECTION ON DELIVERY

A. Signature
X
☐ Agent
☐ Addressee

B. Received by (Printed Name)
Ben Nundahl

C. Date of Delivery
3-18-06

D. Is delivery address different from item 1? ☐ Yes
If YES, enter delivery address below: ☐ No

3. Service Type
☒ Certified Mail ☐ Express Mail
☐ Registered ☐ Return Receipt for Merchandise
☐ Insured Mail ☐ C.O.D.

4. Restricted Delivery? *(Extra Fee)* ☐ Yes

2. Article Number
(Transfer from service label) 7005 3110 0002 5734 2343

PS Form 3811, February 2004 Domestic Return Receipt 102595-02-M-1540

UNITED STATES POSTAL SERVICE

MILWAUKEE WI 532

18 MAR 2006PM 3 L

First-Class Mail
Postage & Fees Paid
USPS
Permit No. G-10

• Sender: Please print your name, address, and ZIP+4 in this box •

METCO
2956 Airport Road
La Crosse, WI 54603

1200 C/A1 Kelly

March 16, 2006

Benjamin Nundahl
436 West 2nd Street
Richland Center, WI 53581

Dear Mr. Nundahl

Groundwater contamination that appears to have originated on the Sunrise Oil property located at 520 North Orange Street has migrated onto your property at 436 West 2nd Street. The levels of Benzene, Ethylbenzene, Trimethylbenzene, and Naphthalene, Toluene, and Lead contamination in the groundwater on your property are above the state groundwater enforcement standards ("ES") found in chapter NR 140, Wis. Adm. Code. However, the environmental consultants who have investigated this contamination have informed me that this groundwater contaminant plume is stable and in the process receding and will naturally degrade over time. The environmental consultants believe that allowing natural attenuation to complete the cleanup at this site will meet the requirements for case closure that are found in chapters NR 726 and NR 746 Wis. Adm. Code. Therefore, I will be requesting that the Wisconsin Department of Natural Resources (WDNR) accept natural attenuation as the final remedy for this site and grant case closure. Closure means that the WDNR will not be requiring any further investigation or active cleanup action to be taken, other than the reliance on natural attenuation.

Since the source of the groundwater contamination is not on *your* property, neither you nor any subsequent owner of your property will be held responsible for investigation or cleanup of this groundwater contamination, as long as you and any subsequent owners comply with the requirements of section 292.13, Wis. Stat., including allowing access to your property for environmental investigation or cleanup, if access is required. A copy of the WDNR's Fact Sheet 10: *Guidance for Dealing with Properties Affected by Off-Site Contamination* (publication #RR-589) is attached for your review.

The WDNR will not review my closure request for at least 30 days after the date of this letter. As a potentially affected property owner, you have the right to contact the WDNR to provide any technical information that you may have that indicates that closure should not be granted for this site. If you would like to submit any information to the WDNR that is relevant to this closure request, you should mail that information to Ralph Smith, WDNR, PO Box 8044, Madison, WI 53708-8044.

If this case is closed, all properties within the site boundaries where groundwater contamination exceeds the ES will be listed on the WDNR's geographic information system ("GIS") Registry of Closed Remediation Sites. The information on the GIS Registry includes maps showing the location of properties in Wisconsin where groundwater contamination above the ES was found at the time that the case was closed.

This GIS Registry is available to the general public on the WDNR's internet web site. Please review the enclosed legal description of your property, and notify me within the next 30 days if the legal description is incorrect.

The City of Richland Center has a community owned and operated water system which supplies potable water to your property. However, should you or any subsequent property owner wish to construct or reconstruct a well on your property, special well construction standards maybe necessary to protect the well from the residual groundwater contamination. Any well driller who proposes to construct a well on your property in the future will first need to call the Diggers Hotline (1-800-242-8511) and also contact the Drinking Water program within the WDNR to determine if there is a need for special well construction standards.

Once the WDNR makes a decision on my closure request, it will be documented in a letter. If the WDNR grants closure, you may obtain a copy of this letter by requesting a copy from me, by writing to the agency address given above or by accessing the DNR GIS Registry of Closed Remediation Sites on the Internet at www.gomapout.dnr.state.wi.us/org/at/et/geo/gwur/. A copy of the closure letter is included as part of the site file on the "GIS Registry of Closed Remediation Sites."

If you need more information, please contact me at either 532 2nd Ave. North, Onalaska, WI 54650 or (608) 553-0565 or Mr. Smith at either the WDNR address noted above or at (608) 261-6543.

Sincerely,

Lola Fry

Lola Fry

Enclosures: legal description, WDNR Publication # RR-589, map, table of analytical results

LEGAL DESCRIPTION (property at 436 West 2nd Street, Richland Center, WI)

The West Half (W ½) of Lot Four (4) in Block Eighty-three (83), Schoolcraft, City of Richland Center as laid out and platted May 27, 1853, by David Strickland, J.W. Coffinberry and Robert C. Field, appraisers appointed by the Commissioners of the School and University lands of the State of Wisconsin, in Section Sixteen (16), Township Ten (10) North, Range One (1) East, Richland County, Wisconsin.

SENDER: COMPLETE THIS SECTION

- Complete items 1, 2, and 3. Also complete Item 4 if Restricted Delivery is desired.
- Print your name and address on the reverse so that we can return the card to you.
- Attach this card to the back of the mailpiece, or on the front if space permits.

1. Article Addressed to:

Benjamin Nundahl
436 West 2nd Street
Richland Center, WI 53581

COMPLETE THIS SECTION ON DELIVERY

A. Signature
X [signature] ☐ Agent ☐ Addressee

B. Received by (Printed Name) Ben Nundahl | C. Date of Delivery 3-18-06

D. Is delivery address different from item 1? ☐ Yes
If YES, enter delivery address below: ☐ No

3. Service Type
☒ Certified Mail ☐ Express Mail
☐ Registered ☐ Return Receipt for Merchandise
☐ Insured Mail ☐ C.O.D.

4. Restricted Delivery? *(Extra Fee)* ☐ Yes

2. Article Number
(Transfer from service label) 7005 3110 0002 5734 2343

PS Form 3811, February 2004 Domestic Return Receipt 102595-02-M-1540

UNITED STATES POSTAL SERVICE
MILWAUKEE WI 532
18 MAR 2006 PM 3 L

First-Class Mail
Postage & Fees Paid
USPS
Permit No. G-10

• Sender: Please print your name, address, and ZIP+4 in this box •

METCO
2956 Airport Road
La Crosse, WI 54603

1200 COM Kelly

Notification of Contamination within the Right of Way

County: Richland
Highway: State Highway 14 (North Orange Street)
Site Name: Sunrise Oil-Lola Fry Property
Site Address: 520 N Orange Street, Richland Center, WI 53581
BRRTS Number: 02-53-001601
PECFA Number: 53581-1727-20-A
FID Number:

Owner's Name: Lola Fry
Owner's Address: 532 2nd Ave. N, Onalaska, WI 53581

Consulting Firm: METCO
Consultant Contact: Jason Powell
Consultant Address: 2956 Airport Road, La Crosse, WI 54603
Consultant Phone, Fax and E-mail: (608) 781-8879, (608) 781-8893, jasonp@metcohq.com

Soil contamination? Yes (smear zone)
Depth to contaminated soil: 5 feet
Vertical extent of contaminated soil: (e.g. from __5__ feet to __10__ feet below ground surface)
Groundwater contamination? Yes
Depth to water table: 5 to 10 feet

Describe the type(s) of contamination present. Petroleum contamination (gasoline and diesel)

Brief summary of cleanup activity: Cleanup activity consisted of natural attenuation

Attach a current plume map for groundwater contamination
Attach a current plume map for soil contamination

Diana Symitczek
From: TeBeest, Sharlene [sharlene.tebeest@dot.state.wi.us]
Sent: Friday, March 17, 2006 10:24 AM
To: 'Diana Symitczek'
Subject: RE: Sunrise Oil - Lola Fry Property - Notification of Contamination Within the Right Of Way

Thank you Diana,

I've received your notice for the Lola Fry property in Richland Co.

Please keep a copy of this e-mail for your file, it is the only confirmation you will receive.

Have a great weekend!

Shar
Shar Te Beest
Hazardous Materials Specialist
Wisconsin Department of Transportation Division of Transportation Systems Development
Bureau of Equity and Environmental Services Phone (608) 266-1476; Fax (608) 266-7818;

Cell (608) 692-4546
e-mail: sharlene.tebeest@dot.state.wi.us
<mailto:sharlene.tebeest@dot.state.wi.us>

-----Original Message-----

From: **Diana Symitczek [mailto:dianajs@metcohq.com]**
Sent: Thursday, March 16, 2006 10:07 AM
To: 'DOT - Sharlene TeBeest'
Subject: Sunrise Oil - Lola Fry Property - Notification of Contamination Within the Right Of Way

Sincerely,

Diana Symitczek
METCO
2956 Aiport Road
La Crosse, WI 54603
Phone: 608-781-8879
Fax: 608-781-8893