GIS REGISTRY INFORMATION

SITE NAME: Frontier FS Coop Darlington

BRRTS #: 02-33-545253 | **FID # (if appropriate):**

COMMERCE # (if appropriate): —

CLOSURE DATE: May 18, 2006

STREET ADDRESS: 16119 Hwy 81 West

CITY: Darlington

SOURCE PROPERTY GPS COORDINATES (meters in WTM91 projection): X= 508748 Y= 243859

CONTAMINATED MEDIA: Groundwater [ ] Soil [X] Both [ ]

OFF-SOURCE GW CONTAMINATION >ES: [ ] Yes [ ] No

IF YES, STREET ADDRESS 1:

GPS COORDINATES (meters in WTM91 projection): X= Y=

OFF-SOURCE SOIL CONTAMINATION >Generic or Site-Specific RCL (SSRCL): [ ] Yes [ ] No

IF YES, STREET ADDRESS 1:

GPS COORDINATES (meters in WTM91 projection): X= Y=

CONTAMINATION IN RIGHT OF WAY: [ ] Yes [ ] No

DOCUMENTS NEEDED:

Closure Letter, and any conditional closure letter issued	X
Copy of most recent deed, including legal description, for all affected properties	X
Certified survey map or relevant portion of the recorded plat map (*if referenced in the legal description*) for all affected properties	NA
County Parcel ID number, *if used for county*, for all affected properties	X
Location Map which outlines all properties within contaminated site boundaries on USGS topographic map or plat map in sufficient detail to permit the parcels to be located easily (8.5x14" if paper copy). If groundwater standards are exceeded, the map must also include the location of all municipal and potable wells within 1200' of the site.	X
Detailed Site Map(s) for all affected properties, showing buildings, roads, property boundaries, contaminant sources, utility lines, monitoring wells and potable wells. (8.5x14", if paper copy) This map shall also show the location of all contaminated public streets, highway and railroad rights-of-way in relation to the source property and in relation to the boundaries of groundwater contamination exceeding ch. NR 140 ESs and soil contamination exceeding ch. NR 720 generic or SSRCLs.	X
Tables of Latest Groundwater Analytical Results (no shading or cross-hatching)	X
Tables of Latest Soil Analytical Results (no shading or cross-hatching)	X
Isoconcentration map(s), *if required for site investigation (SI)* (8.5x14" if paper copy). The isoconcentration map should have flow direction and extent of groundwater contamination defined. **If not available, include the latest extent of contaminant plume map.**	NA
GW: Table of water level elevations, with sampling dates, and free product noted if present	NA
GW: Latest groundwater flow direction/monitoring well location map (should be 2 maps if maximum variation in flow direction is greater than 20 degrees)	NA
SOIL: Latest horizontal extent of contamination exceeding generic or SSRCLs, with one contour	X
Geologic cross-sections, *if required for SI.* (8.5x14' if paper copy)	NA
RP certified statement that legal descriptions are complete and accurate	X
Copies of off-source notification letters (if applicable)	NA
Letter informing ROW owner of residual contamination (if applicable)(public, highway or railroad ROW)	NA
Copy of (soil or land use) deed restriction(s) or deed notice *if any required as a condition of closure*	NA

State of Wisconsin
Governor Scott Walker

Department of Agriculture, Trade and Consumer Protection
Ben Brancel, Secretary

October 17, 2013

Bruce Barganz
Frontier FS Cooperative
PO Box 359
Jefferson, WI 53549

KEEP THIS DOCUMENT WITH YOUR PROPERTY RECORDS

Re: Case Closure and Updated GIS Documents
Frontier FS Cooperative
16119 Highway 81 West
Darlington, WI

BRRTS #0233545253
BRRTS #0433556955
DATCP #11435041901

Dear Mr. Barganz:

On April 19, 2011, a fertilizer spill (BRRTS #0433556955) occurred at the facility referenced above. The facility had previously undergone a remedial action (BRRTS #0233545253), which had been closed in 2006 with a GIS Registry and a continuing obligation to address inaccessible residual soil contamination.

In November 2011, you completed a remedial action to remove fertilizer-impacted soil resulting from the spill, and also to remove pesticide and fertilizer-impacted soil from beneath a former unlined dike. The pesticide and fertilizer-impacted soil beneath the dike was previously inaccessible.

In February 2012, SCS BT Squared submitted the 'Soil Excavation Report' documenting the additional remedial action to address the spilled fertilizer and to address the previously inaccessible soil.

On September 20, 2013, the Department of Agriculture Trade and Consumer Protection Closure Committee reviewed the additional information your consultant provided and determined that the case can be reclosed with the same continuing obligations as specified in the original closure letter dated May 18, 2006.

The GIS Registry for this case will be updated with this letter and relevant excerpts (attached) from the 'Soil Excavation Report' (SCS, Feb 2012).

DATCP appreciates your efforts to restore the environment at this site. If you have any questions regarding this closure decision or anything outlined in this letter, please contact me at 608-224-4515.

Sincerely,

Kevin L. Olson
ACCP Project Manager / Hydrogeologist

cc: Tyler Munson, SCS Engineers
Thomas Culp, SCS Engineers

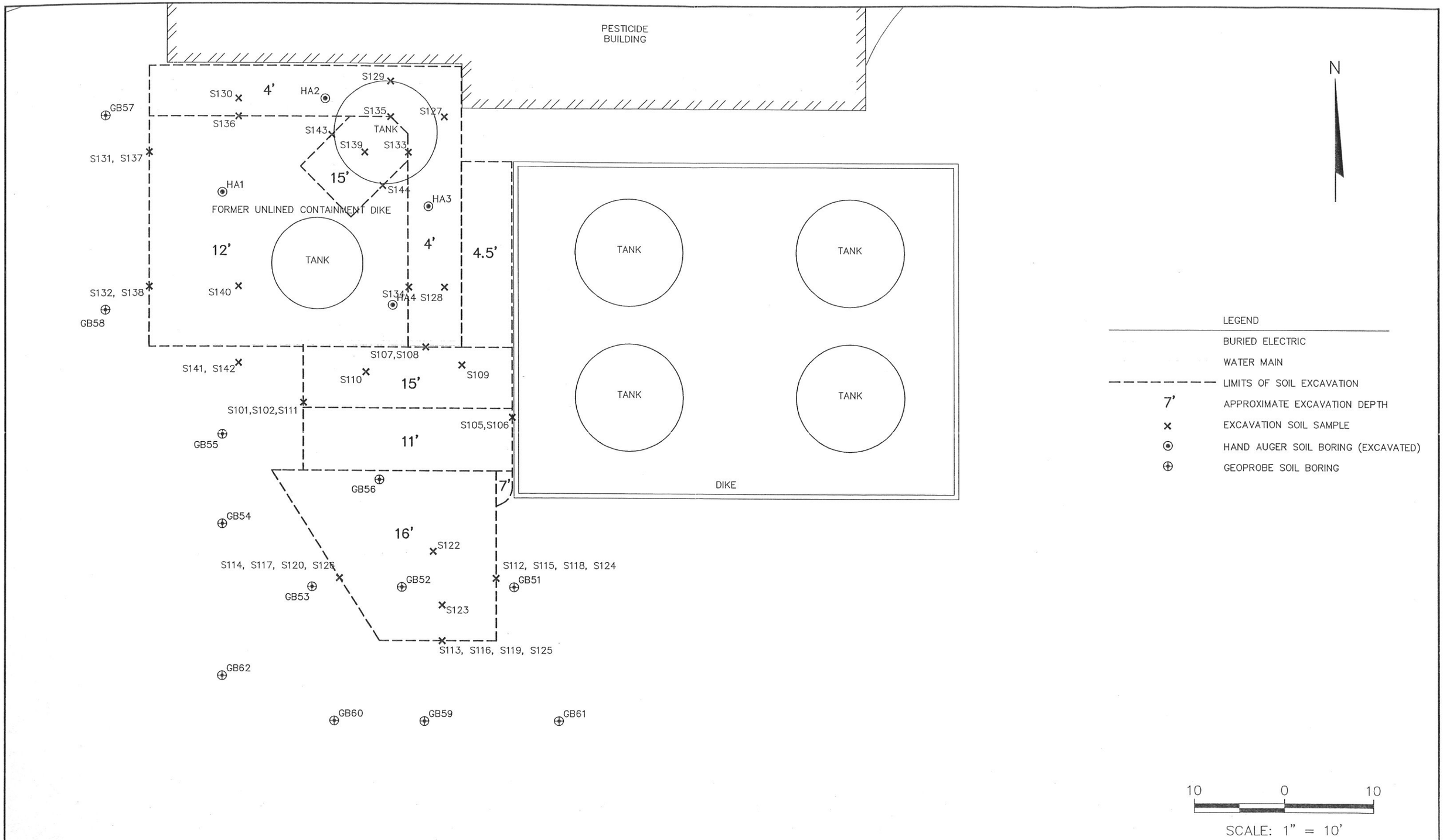

PROJECT NO.	2441	DRAWN BY:	KP/SAS	ENGINEER	SCS BT SQUARED 2830 DAIRY DRIVE MADISON, WI 53718-6751 PHONE: (608) 224-2830	CLIENT	FRONTIER FS COOPERATIVE 222 EAST PUERNER STREET JEFFERSON, WI 53549	SITE	FRONTIER FS 16119 HIGHWAY 81 DARLINGTON, WISCONSIN	SITE MAP	FIGURE 2
DRAWN:	06/01/11	CHECKED BY:	TM								
REVISED:	01/09/12	APPROVED BY:	TM 01/09/12								

I:\2441\figures-general\SPILL EXCAV.dwg, 1/9/2012 10:46:14 AM

Table 1. Soil Investigation and Excavation Analytical Results Summary
Frontier FS Cooperative, Darlington, WI / SCS BT Squared Project #25211244.11
(Concentrations in mg/kg)

Sample	Sample Type	Depth (feet)	Date	NH_3-N	NO_3+ NO_2-N	Total Nitrogen	Total Pesticides	Aceto	Alac	Atra	DEA	DIA	Butylate	Chlorpyrifos	Cyanazine	Dimethenamid	EPTC	Meto	Metribuzin	Pend	Prometon	Propazine	Simazine	Trifluralin
Initial Spill Response and Remediation Samples																								
S101	C	4	4/28/2011	170	<20	170	ND	<0.063	<0.063	<0.063	<0.063	<0.063	<0.063	<0.063	<0.063	<0.063	<0.063	<0.063	<0.063	<0.063	<0.063	<0.063	<0.063	<0.063
S102	C	8	4/28/2011	70	<20	70	NA	NA	NA	NA	NA	NA	NA	NA	NA	NA	NA	NA	NA	NA	NA	NA	NA	NA
S103	P	4	4/28/2011	980	<20	**980**	NA	NA	NA	NA	NA	NA	NA	NA	NA	NA	NA	NA	NA	NA	NA	NA	NA	NA
S104	P	4	4/28/2011	870	33	**903**	NA	NA	NA	NA	NA	NA	NA	NA	NA	NA	NA	NA	NA	NA	NA	NA	NA	NA
S105	C	4	4/28/2011	12	28	40	NA	NA	NA	NA	NA	NA	NA	NA	NA	NA	NA	NA	NA	NA	NA	NA	NA	NA
S106	C	8	4/28/2011	180	22	**202**	NA	NA	NA	NA	NA	NA	NA	NA	NA	NA	NA	NA	NA	NA	NA	NA	NA	NA
S107	P	4	4/28/2011	33	76	109	**2.10**	<0.062	<0.062	<0.062	<0.062	<0.062	<0.062	<0.062	<0.062	<0.062	<0.062	2.10	<0.062	<0.062	<0.062	<0.062	<0.062	<0.062
S108	P	8	4/28/2011	560	52	**612**	NA	NA	NA	NA	NA	NA	NA	NA	NA	NA	NA	NA	NA	NA	NA	NA	NA	NA
S109	C	15	4/29/2011	380	<20	**380**	NA	NA	NA	NA	NA	NA	NA	NA	NA	NA	NA	NA	NA	NA	NA	NA	NA	NA
S110	C	15	4/29/2011	77	21	98	NA	NA	NA	NA	NA	NA	NA	NA	NA	NA	NA	NA	NA	NA	NA	NA	NA	NA
S111	C	15	4/29/2011	120	29	149	NA	NA	NA	NA	NA	NA	NA	NA	NA	NA	NA	NA	NA	NA	NA	NA	NA	NA
HA-1	I	4	4/29/2011	2,800	<20	**2,800**	NA	NA	NA	NA	NA	NA	NA	NA	NA	NA	NA	NA	NA	NA	NA	NA	NA	NA
HA-2	I	4	4/29/2011	2,600	<20	**2,600**	NA	NA	NA	NA	NA	NA	NA	NA	NA	NA	NA	NA	NA	NA	NA	NA	NA	NA
HA-3	I	3.5	4/29/2011	1,700	88	**1,788**	NA	NA	NA	NA	NA	NA	NA	NA	NA	NA	NA	NA	NA	NA	NA	NA	NA	NA
HA-4	I	4	4/29/2011	3,400	<20	**3,400**	NA	NA	NA	NA	NA	NA	NA	NA	NA	NA	NA	NA	NA	NA	NA	NA	NA	NA
2011 Site Investigation Samples																								
GB-51	I	0.5-1.5	6/9/2011	<10	<20	ND	NA	NA	NA	NA	NA	NA	NA	NA	NA	NA	NA	NA	NA	NA	NA	NA	NA	NA
	I	3-4	6/9/2011	<10	<20	ND	NA	NA	NA	NA	NA	NA	NA	NA	NA	NA	NA	NA	NA	NA	NA	NA	NA	NA
	I	7-8	6/9/2011	90	<20	90	NA	NA	NA	NA	NA	NA	NA	NA	NA	NA	NA	NA	NA	NA	NA	NA	NA	NA
	I	11-12	6/9/2011	<10	<20	ND	NA	NA	NA	NA	NA	NA	NA	NA	NA	NA	NA	NA	NA	NA	NA	NA	NA	NA
GB-52	I	0.5-1.5	6/9/2011	<10	<20	ND	ND	<0.060	<0.060	<0.060	<0.060	<0.060	<0.060	<0.060	<0.060	<0.060	<0.060	<0.060	<0.060	<0.060	<0.060	<0.060	<0.060	<0.060
	I	3-4	6/9/2011	<10	<20	ND	ND	<0.060	<0.060	<0.060	<0.060	<0.060	<0.060	<0.060	<0.060	<0.060	<0.060	<0.060	<0.060	<0.060	<0.060	<0.060	<0.060	<0.060
	I	7-8	6/9/2011	<10	<20	ND	**1.70**	<0.064	<0.064	<0.064	<0.064	<0.064	<0.064	<0.064	<0.064	<0.064	<0.064	1.70	<0.064	<0.064	<0.064	<0.064	<0.064	<0.064
	I	11-12	6/9/2011	14	<20	14	0.58	<0.062	<0.062	<0.062	<0.062	<0.062	<0.062	<0.062	<0.062	<0.062	<0.062	0.580	<0.062	<0.062	<0.062	<0.062	<0.062	<0.062
GB-53	I	0.5-1.5	6/9/2011	<10	<20	ND	NA	NA	NA	NA	NA	NA	NA	NA	NA	NA	NA	NA	NA	NA	NA	NA	NA	NA
	I	3-4	6/9/2011	<10	<20	ND	NA	NA	NA	NA	NA	NA	NA	NA	NA	NA	NA	NA	NA	NA	NA	NA	NA	NA
	I	7-8	6/9/2011	<10	<20	ND	NA	NA	NA	NA	NA	NA	NA	NA	NA	NA	NA	NA	NA	NA	NA	NA	NA	NA
	I	11-12	6/9/2011	27	<20	27	NA	NA	NA	NA	NA	NA	NA	NA	NA	NA	NA	NA	NA	NA	NA	NA	NA	NA

Table 1. Soil Investigation and Excavation Analytical Results Summary
Frontier FS Cooperative, Darlington, WI / SCS BT Squared Project #25211244.11
(Concentrations in mg/kg)

Sample	Sample Type	Depth (feet)	Date	NH_3-N	NO_3+ NO_2-N	Total Nitrogen	Total Pesticides	Aceto	Alac	Atra	DEA	DIA	Butylate	Chlorpyrifos	Cyanazine	Dimethenamid	EPTC	Meto	Metribuzin	Pend	Prometon	Propazine	Simazine	Trifluralin
GB-54	I	0.5-1.5	6/9/2011	<10	<20	ND	NA	NA	NA	NA	NA	NA	NA	NA	NA	NA	NA	NA	NA	NA	NA	NA	NA	NA
	I	3-4	6/9/2011	<10	<20	ND	NA	NA	NA	NA	NA	NA	NA	NA	NA	NA	NA	NA	NA	NA	NA	NA	NA	NA
	I	7-8	6/9/2011	<10	<20	ND	NA	NA	NA	NA	NA	NA	NA	NA	NA	NA	NA	NA	NA	NA	NA	NA	NA	NA
	I	11-12	6/9/2011	<10	<20	ND	NA	NA	NA	NA	NA	NA	NA	NA	NA	NA	NA	NA	NA	NA	NA	NA	NA	NA
GB-55	I	0.5-1.5	6/9/2011	<10	<20	ND	ND	<0.059	<0.059	<0.059	<0.059	<0.059	<0.059	<0.059	<0.059	<0.059	<0.059	<0.059	<0.059	<0.059	<0.059	<0.059	<0.059	<0.059
	I	3-4	6/9/2011	<10	<20	ND	ND	<0.058	<0.058	<0.058	<0.058	<0.058	<0.058	<0.058	<0.058	<0.058	<0.058	<0.058	<0.058	<0.058	<0.058	<0.058	<0.058	<0.058
	I	7-8	6/9/2011	15	29	44	ND	<0.064	<0.064	<0.064	<0.064	<0.064	<0.064	<0.064	<0.064	<0.064	<0.064	<0.064	<0.064	<0.064	<0.064	<0.064	<0.064	<0.064
	I	11-12	6/9/2011	120	<20	120	NA	NA	NA	NA	NA	NA	NA	NA	NA	NA	NA	NA	NA	NA	NA	NA	NA	NA
	I	15-16	6/9/2011	<10	<20	ND	NA	NA	NA	NA	NA	NA	NA	NA	NA	NA	NA	NA	NA	NA	NA	NA	NA	NA
GB-56	I	7-8	6/9/2011	390	<20	**390**	NA	NA	NA	NA	NA	NA	NA	NA	NA	NA	NA	NA	NA	NA	NA	NA	NA	NA
	I	11-12	6/9/2011	230	<20	**230**	NA	NA	NA	NA	NA	NA	NA	NA	NA	NA	NA	NA	NA	NA	NA	NA	NA	NA
	C	15-16	6/9/2011	<10	<20	ND	NA	NA	NA	NA	NA	NA	NA	NA	NA	NA	NA	NA	NA	NA	NA	NA	NA	NA
	C	19-20	6/9/2011	<10	<20	ND	NA	NA	NA	NA	NA	NA	NA	NA	NA	NA	NA	NA	NA	NA	NA	NA	NA	NA
GB-57	I	0.5-1.5	6/9/2011	<10	20	20	NA	NA	NA	NA	NA	NA	NA	NA	NA	NA	NA	NA	NA	NA	NA	NA	NA	NA
	I	3-4	6/9/2011	<10	<20	ND	NA	NA	NA	NA	NA	NA	NA	NA	NA	NA	NA	NA	NA	NA	NA	NA	NA	NA
	I	7-8	6/9/2011	<10	<20	ND	NA	NA	NA	NA	NA	NA	NA	NA	NA	NA	NA	NA	NA	NA	NA	NA	NA	NA
	I	10.5-11.5	6/9/2011	<10	<20	ND	NA	NA	NA	NA	NA	NA	NA	NA	NA	NA	NA	NA	NA	NA	NA	NA	NA	NA
GB-58	I	0.5-1.5	6/9/2011	<10	22	22	ND	<0.060	<0.060	<0.060	<0.060	<0.060	<0.060	<0.060	<0.060	<0.060	<0.060	<0.060	<0.060	<0.060	<0.060	<0.060	<0.060	<0.060
	I	3-4	6/9/2011	<10	<20	ND	ND	<0.60	<0.060	<0.060	<0.060	<0.060	<0.060	<0.060	<0.060	<0.060	<0.060	<0.060	<0.060	<0.060	<0.060	<0.060	<0.060	<0.060
	I	7-8	6/9/2011	<10	<20	ND	ND	<0.063	<0.063	<0.063	<0.063	<0.063	<0.063	<0.063	<0.063	<0.063	<0.063	<0.063	<0.063	<0.063	<0.063	<0.063	<0.063	<0.063
	I	11-12	6/9/2011	<10	<20	ND	ND	NA	NA	NA	NA	NA	NA	NA	NA	NA	NA	NA	NA	NA	NA	NA	NA	NA
GB-59	I	0.5-1.5	6/9/2011	<10	<20	ND	ND	<0.059	<0.059	<0.059	<0.059	<0.059	<0.059	<0.059	<0.059	<0.059	<0.059	<0.059	<0.059	<0.059	<0.059	<0.059	<0.059	<0.059
	I	3-4	6/9/2011	<10	<20	ND	ND	<0.060	<0.060	<0.060	<0.060	<0.060	<0.060	<0.060	<0.060	<0.060	<0.060	<0.060	<0.060	<0.060	<0.060	<0.060	<0.060	<0.060
	I	7-8	6/9/2011	<10	<20	ND	ND	<0.065	<0.065	<0.065	<0.065	<0.065	<0.065	<0.065	<0.065	<0.065	<0.065	<0.065	<0.065	<0.065	<0.065	<0.065	<0.065	<0.065
	I	11-12	6/9/2011	<10	<20	ND	NA	NA	NA	NA	NA	NA	NA	NA	NA	NA	NA	NA	NA	NA	NA	NA	NA	NA
GB-60	I	0.5-1.5	6/9/2011	<10	<20	ND	NA	NA	NA	NA	NA	NA	NA	NA	NA	NA	NA	NA	NA	NA	NA	NA	NA	NA
	I	3-4	6/9/2011	<10	<20	ND	NA	NA	NA	NA	NA	NA	NA	NA	NA	NA	NA	NA	NA	NA	NA	NA	NA	NA
	I	7-8	6/9/2011	<10	<20	ND	NA	NA	NA	NA	NA	NA	NA	NA	NA	NA	NA	NA	NA	NA	NA	NA	NA	NA
	I	11-12	6/9/2011	<10	<20	ND	NA	NA	NA	NA	NA	NA	NA	NA	NA	NA	NA	NA	NA	NA	NA	NA	NA	NA

Table 1. Soil Investigation and Excavation Analytical Results Summary
Frontier FS Cooperative, Darlington, WI / SCS BT Squared Project #25211244.11
(Concentrations in mg/kg)

Sample	Sample Type	Depth (feet)	Date	NH_3-N	NO_3+ NO_2-N	Total Nitrogen	Total Pesticides	Aceto	Alac	Atra	DEA	DIA	Butylate	Chlorpyrifos	Cyanazine	Dimethenamid	EPTC	Meto	Metribuzin	Pend	Prometon	Propazine	Simazine	Trifluralin
GB-61	I	0.5-1.5	6/9/2011	<10	<20	ND	NA	NA	NA	NA	NA	NA	NA	NA	NA	NA	NA	NA	NA	NA	NA	NA	NA	NA
	I	3-4	6/9/2011	<10	<20	ND	NA	NA	NA	NA	NA	NA	NA	NA	NA	NA	NA	NA	NA	NA	NA	NA	NA	NA
	I	7-8	6/9/2011	<10	<20	ND	NA	NA	NA	NA	NA	NA	NA	NA	NA	NA	NA	NA	NA	NA	NA	NA	NA	NA
	I	11-12	6/9/2011	<10	48	48	NA	NA	NA	NA	NA	NA	NA	NA	NA	NA	NA	NA	NA	NA	NA	NA	NA	NA
GB-62	I	0.5-1.5	6/9/2011	<10	47	47	NA	NA	NA	NA	NA	NA	NA	NA	NA	NA	NA	NA	NA	NA	NA	NA	NA	NA
	I	3-4	6/9/2011	<10	<20	ND	NA	NA	NA	NA	NA	NA	NA	NA	NA	NA	NA	NA	NA	NA	NA	NA	NA	NA
	I	8-9	6/9/2011	<10	<20	ND	NA	NA	NA	NA	NA	NA	NA	NA	NA	NA	NA	NA	NA	NA	NA	NA	NA	NA
	I	11-12	6/9/2011	<10	<20	ND	NA	NA	NA	NA	NA	NA	NA	NA	NA	NA	NA	NA	NA	NA	NA	NA	NA	NA
Stockpile 1	I	Comp	4/29/2011	2,200	22	**2,222**	NA	NA	NA	NA	NA	NA	NA	NA	NA	NA	NA	NA	NA	NA	NA	NA	NA	NA
Stockpile 2	I	Comp	4/29/2011	930	<20	**930**	NA	NA	NA	NA	NA	NA	NA	NA	NA	NA	NA	NA	NA	NA	NA	NA	NA	NA
Stockpile 3	I	Comp	4/29/2011	590	22	**612**	NA	NA	NA	NA	NA	NA	NA	NA	NA	NA	NA	NA	NA	NA	NA	NA	NA	NA
Stockpile 4	I	Comp	4/29/2011	220	<20	**220**	NA	NA	NA	NA	NA	NA	NA	NA	NA	NA	NA	NA	NA	NA	NA	NA	NA	NA
Samples Below are From the November 3 through November 5, 2011 Excavation Activities																								
Mobile Lab Results																								
S112	C	1	11/3/2011	<20	<20	ND	ND	<0.10	<0.10	<0.10	<0.10	<0.10	<0.10	<0.10	<0.10	<0.10	<0.10	<0.10	<0.10	<0.10	<0.10	<0.10	<0.10	<0.10
S113	C	1	11/3/2011	<20	<20	ND	ND	<0.10	<0.10	<0.10	<0.10	<0.10	<0.10	<0.10	<0.10	<0.10	<0.10	<0.10	<0.10	<0.10	<0.10	<0.10	<0.10	<0.10
S114	C	1	11/3/2011	<20	<20	ND	ND	<0.10	<0.10	<0.10	<0.10	<0.10	<0.10	<0.10	<0.10	<0.10	<0.10	<0.10	<0.10	<0.10	<0.10	<0.10	<0.10	<0.10
S115	C	7	11/3/2011	21	<20	21	ND	<0.10	<0.10	<0.10	<0.10	<0.10	<0.10	<0.10	<0.10	<0.10	<0.10	<0.10	<0.10	<0.10	<0.10	<0.10	<0.10	<0.10
S116	C	7	11/3/2011	<20	<20	ND	ND	<0.10	<0.10	<0.10	<0.10	<0.10	<0.10	<0.10	<0.10	<0.10	<0.10	<0.10	<0.10	<0.10	<0.10	<0.10	<0.10	<0.10
S117	C	7	11/3/2011	<20	<20	ND	ND	<0.10	<0.10	<0.10	<0.10	<0.10	<0.10	<0.10	<0.10	<0.10	<0.10	<0.10	<0.10	<0.10	<0.10	<0.10	<0.10	<0.10
S118	C	11	11/3/2011	125	23.1	148.1	ND	<0.10	<0.10	<0.10	<0.10	<0.10	<0.10	<0.10	<0.10	<0.10	<0.10	<0.10	<0.10	<0.10	<0.10	<0.10	<0.10	<0.10
S119	C	11	11/3/2011	<20	<20	ND	ND	<0.10	<0.10	<0.10	<0.10	<0.10	<0.10	<0.10	<0.10	<0.10	<0.10	<0.10	<0.10	<0.10	<0.10	<0.10	<0.10	<0.10
S120	C	11	11/3/2011	25.2	20.5	45.7	ND	<0.10	<0.10	<0.10	<0.10	<0.10	<0.10	<0.10	<0.10	<0.10	<0.10	<0.10	<0.10	<0.10	<0.10	<0.10	<0.10	<0.10
S121	P	12	11/3/2011	132	22.8	154.8	**1.60**	<0.10	<0.10	<0.10	<0.10	<0.10	<0.10	<0.10	<0.10	<0.10	<0.10	1.6	<0.10	<0.10	<0.10	<0.10	<0.10	<0.10
S122	C	16	11/4/2011	<20	21.5	21.5	**1.10**	<0.10	<0.10	<0.10	<0.10	<0.10	<0.10	<0.10	<0.10	<0.10	<0.10	1.1	<0.10	<0.10	<0.10	<0.10	<0.10	<0.10
S123	C	16	11/4/2011	<20	20.6	20.6	0.56	<0.10	<0.10	<0.10	<0.10	<0.10	<0.10	<0.10	<0.10	<0.10	<0.10	0.56	<0.10	<0.10	<0.10	<0.10	<0.10	<0.10
S124	C	15	11/4/2011	<20.0	20.4	20.4	0.66	<0.10	<0.10	<0.10	<0.10	<0.10	<0.10	<0.10	<0.10	<0.10	<0.10	0.66	<0.10	<0.10	<0.10	<0.10	<0.10	<0.10
S125	C	15	11/4/2011	<20.0	<20.0	ND	0.28	<0.10	<0.10	<0.10	<0.10	<0.10	<0.10	<0.10	<0.10	<0.10	<0.10	0.28	<0.10	<0.10	<0.10	<0.10	<0.10	<0.10
S126	C	15	11/4/2011	<20.0	<20.0	ND	ND	<0.10	<0.10	<0.10	<0.10	<0.10	<0.10	<0.10	<0.10	<0.10	<0.10	<0.10	<0.10	<0.10	<0.10	<0.10	<0.10	<0.10
S127	C	4	11/4/2011	1,980	<200	**1,980** D	NA	NA	NA	NA	NA	NA	NA	NA	NA	NA	NA	NA	NA	NA	NA	NA	NA	NA
S128	C	4	11/4/2011	1,540	<200	**1,540** D	NA	NA	NA	NA	NA	NA	NA	NA	NA	NA	NA	NA	NA	NA	NA	NA	NA	NA
S129	C	4	11/4/2011	2,340	<200	**2,340** D	NA	NA	NA	NA	NA	NA	NA	NA	NA	NA	NA	NA	NA	NA	NA	NA	NA	NA

Table 1. Soil Investigation and Excavation Analytical Results Summary
Frontier FS Cooperative, Darlington, WI / SCS BT Squared Project #25211244.11
(Concentrations in mg/kg)

Sample	Sample Type	Depth (feet)	Date	NH_3-N	NO_3+ NO_2-N	Total Nitrogen	Total Pesticides	Aceto	Alac	Atra	DEA	DIA	Butylate	Chlorpyrifos	Cyanazine	Dimethenamid	EPTC	Meto	Metribuzin	Pend	Prometon	Propazine	Simazine	Trifluralin
S130	C	4	11/4/2011	1,200	<200	**1,200** D	NA	NA	NA	NA	NA	NA	NA	NA	NA	NA	NA	NA	NA	NA	NA	NA	NA	NA
S131	C	3	11/4/2011	<20	37.8	37.8	NA	NA	NA	NA	NA	NA	NA	NA	NA	NA	NA	NA	NA	NA	NA	NA	NA	NA
S132	C	3	11/4/2011	<20	21.4	21.4	NA	NA	NA	NA	NA	NA	NA	NA	NA	NA	NA	NA	NA	NA	NA	NA	NA	NA
S133	C	10	11/4/2011	1,420	<160	**1,420** D	NA	NA	NA	NA	NA	NA	NA	NA	NA	NA	NA	NA	NA	NA	NA	NA	NA	NA
S134	C	10	11/4/2011	1,960	<200	**1,960** D	NA	NA	NA	NA	NA	NA	NA	NA	NA	NA	NA	NA	NA	NA	NA	NA	NA	NA
S135	C	10	11/4/2011	1,420	<160	**1,420** D	NA	NA	NA	NA	NA	NA	NA	NA	NA	NA	NA	NA	NA	NA	NA	NA	NA	NA
S136	C	10	11/4/2011	2,180	<200	**2,180** D	NA	NA	NA	NA	NA	NA	NA	NA	NA	NA	NA	NA	NA	NA	NA	NA	NA	NA
S137	C	10	11/4/2011	20.1	39.7	59.8	NA	NA	NA	NA	NA	NA	NA	NA	NA	NA	NA	NA	NA	NA	NA	NA	NA	NA
S138	C	10	11/4/2011	<20	21	21	NA	NA	NA	NA	NA	NA	NA	NA	NA	NA	NA	NA	NA	NA	NA	NA	NA	NA
S139	P	12	11/4/2011	3,360	<400	**3,360** D	NA	NA	NA	NA	NA	NA	NA	NA	NA	NA	NA	NA	NA	NA	NA	NA	NA	NA
S140	C	12	11/4/2011	<20	<20	ND	NA	NA	NA	NA	NA	NA	NA	NA	NA	NA	NA	NA	NA	NA	NA	NA	NA	NA
S141	C	4	11/4/2011	<20	20.9	20.9	NA	NA	NA	NA	NA	NA	NA	NA	NA	NA	NA	NA	NA	NA	NA	NA	NA	NA
S142	C	10	11/4/2011	90	26	116	NA	NA	NA	NA	NA	NA	NA	NA	NA	NA	NA	NA	NA	NA	NA	NA	NA	NA
S143	C	15	11/4/2011	72.4	132	**204.4**	NA	NA	NA	NA	NA	NA	NA	NA	NA	NA	NA	NA	NA	NA	NA	NA	NA	NA
S144	C	15	11/4/2011	<20	30.5	30.5	NA	NA	NA	NA	NA	NA	NA	NA	NA	NA	NA	NA	NA	NA	NA	NA	NA	NA
Fixed Lab Results																								
S125	--	15	11/4/2011	<10	<20	ND	0.34	<0.064	<0.064	<0.064	<0.064	<0.064	<0.064	<0.064	<0.064	<0.064	<0.064	0.34	<0.064	<0.064	<0.064	<0.064	<0.064	<0.064
S126	--	15	11/4/2011	<10	<20	ND	ND	<0.064	<0.064	<0.064	<0.064	<0.064	<0.064	<0.064	<0.064	<0.064	<0.064	<0.064	<0.064	<0.064	<0.064	<0.064	<0.064	<0.064
S135	--	10	11/4/2011	1,520	<20	**1,520** D	NA	NA	NA	NA	NA	NA	NA	NA	NA	NA	NA	NA	NA	NA	NA	NA	NA	NA
S138	--	10	11/4/2011	<10	<20	ND	NA	NA	NA	NA	NA	NA	NA	NA	NA	NA	NA	NA	NA	NA	NA	NA	NA	NA

Abbreviations:
DEA = Desethylatrazine
Aceto = Acetochlor
DIA = Desisopropylatrazine
NH3-N = Ammonia as Nitrogen
Pend = Pendimethalin
NO3+NO2-N = Nitrate+Nitrite as Nitrogen
Meto = Metolachlor
NA = Not Analyzed
Atra = Atrazine
Comp = Composite
Alac = Alachlor

Notes:
D = Data reported from a dilution
Total nitrogen is the sum of NH_3-N and NO_3+NO_2-N.
C = Closure Soil Sample Type
I = Investigation Soil Sample Type
P = Progress Soil Sample Type
Bold+underlined values exceed the target concentration of 1 mg/kg total pesticide and 200 mg/kg total nitrogen.

Created by: TBM Date: 6/3/2011
Last revision by: TBM Date: 11/30/2011
Checked by: LMH Date: 11/30/2011

I:\2441\Tables-General\[Soil_AgChem_2011_Excavation_Table.xls]Soil Investigation Results

State of Wisconsin
Jim Doyle, Governor

Department of Agriculture, Trade and Consumer Protection
Rod Nilsestuen, Secretary

May 18, 2006

Sam Skemp
Frontier FS Cooperative
PO Box 359
Jefferson, WI 53549-0359

Re: Final Closure Letter
Frontier FS Cooperative - Darlington
DATCP Case #02420102301
BRRTS #0233 545 253

Dear Mr. Skemp

I have had a chance to review the Soil Registry Package submitted to me by BT^2 on your behalf for your facility located in Darlington, Wisconsin. The case is now listed as "closed" as of May 18, 2006, on the DATCP database.

The site will be listed on the DNR's registry of closed remediation sites. I will forward a copy of the GIS Registry Package and a copy of this letter to DNR for posting on the soil registry.

This case may be reopened *(pursuant to NR 726.09, Wis. Adm. Code)* if additional information indicates that contamination from the site poses a threat to public health, safety or welfare, or the environment.

If the case is re-opened and additional work is required, Agricultural Chemical Cleanup Program (ACCP) reimbursement dollars may still be available for the work. It is in your best interest to keep all documentation related to the cleanup project and ACCP reimbursement claims.

Thank you for your efforts to bring this case to closure. If you have any questions, please call me at (608) 224-4515.

Sincerely,

Richard C. Graham, P.G.

C. Steve Sellwood; BT^2

GIS Registry Fee
The $200 soil GIS Registry fee is included.

Property Deeds
A copy of the most recent deed for the facility is included. The facility property is the only property with residual soil contamination.

Parcel Identification Numbers (PIN)
The PINs for the affected property are: 33-10-120.10 and 33-10-121.30

Site Maps, Figures, and Tables
The site figures required for GIS Registry are attached as hard copies as well as scanned .pdf format (enclosed CD-ROM).

The tables required for GIS Registry are attached as hard copies as well as scanned .pdf format (enclosed CD-ROM).

Legal Description Statement
A letter from the responsible party verifying that legal descriptions for all properties within the contaminated site boundaries have been submitted is attached.

Landowner Notification Letter
This requirement is not applicable to this site.

Right–of–Way Notification
This requirement is not applicable to this site.

Site Geographic Position
The Frontier FS Cooperative – Darlington site is greater than 200 feet wide; therefore, GIS coordinates were obtained from the approximate corners of the property, as well as the approximate property center. The coordinates were obtained at a scale of 1:2,748 using the WDNR RR GIS Registry on-screen digitizing Web site. The coordinates are (in WTM meters):

508888; 243935: northeast property corner
508888; 243783: southeast property corner
508609; 243935: northwest property corner
508609; 243783: southwest property corner
508748; 243859: approximate center of property

VOL 234 PAGE 707

305934
Document Number

DEED RESTRICTION

JOSEPH G. BOLL
LAFAYETTE COUNTY, WI
REGISTER OF DEEDS
305934

03/08/2006 9:30 AM

RECORDING FEE 15.00

Pages 3

Recording Area

Name and Return Address:
Stephen Sellwood, BT^2, Inc.
2830 Dairy Drive
Madison, WI 53718 $15.00

33-10-120.10 AND 33-10-121.30
Parcel Identification Number

Declaration of Restrictions

In Re: A parcel of land in the NE ¼ of Section 9, T2N, R3E of the 4th P.M. described as follows: Commencing at the intersection of the West boundary line of said NE ¼ of Section 9, T2N, R3E of the 4th P.M. with the South line of State Highway "81"; thence East 733 feet along the South Boundary line of said highway to a point which point shall be the place of beginning; thence East 914.75 feet; thence South 500 feet; thence West 914.75 feet; thence North 500 feet to the place of the beginning.

Wisconsin Transverse Mercator coordinates:
508885, 243780
508885, 243930
508606, 243780
508606, 243930

STATE OF WISCONSIN)
) ss
COUNTY OF LAFAYETTE)

WHEREAS, FRONTIER FS COOPERATIVE is the owner of the above-described property.

WHEREAS, one or more fertilizer and pesticide discharges have occurred on this property, and as of November 10, 2004 when soil samples were collected on this property, fertilizer- and pesticide-contaminated soil remained on this property beneath the site pesticide building (**Figure 1**).

WHEREAS, it is the desire and intention of the property owner to impose on the property restrictions which will make it unnecessary to conduct further soil remediation activities on the property at the present time.

NOW THEREFORE, the owner hereby declares that all of the property described above is held and shall be held, conveyed or encumbered, leased, rented, used, occupied and improved subject to the following limitation and restrictions:

Structural impediments existing at the time of clean-up: paved areas, building foundations, and containment structures, made complete remediation of the soil contamination on this property impracticable. If the structural impediments on this property that are described above are removed, the property owner shall conduct an investigation of the degree and extent of

fertilizer and pesticide contamination beneath and near the removed structure(s). To the extent that contamination is found at that time, the Wisconsin Department of Agriculture, Trade and Consumer Protection shall be immediately notified and the contamination shall be properly remediated in accordance with applicable statutes and rules. If currently inaccessible soil near or beneath the structural impediments on the property is excavated in the future, the soil must be sampled and analyzed, may be considered solid or hazardous waste if residual contamination remains and must be stored, treated and disposed in compliance with applicable statutes and rules.

This restriction is hereby declared to be a covenant running with the land and shall be fully binding upon all persons acquiring the above-described property whether by descent, device, purchase or otherwise. This restriction inures to the benefit of and is enforceable by the Wisconsin Department of Agriculture, Trade and Consumer Protection, its successors or assigns. The Department, its successors or assigns, may initiate proceedings at law or in equity against any person or persons who violate or are proposing to violate this covenant, to prevent the proposed violation or to recover damages for such violation.

Any person who is or becomes owner of the property described above may request that the Wisconsin Department of Agriculture, Trade and Consumer Protection or its successor issue a determination that one or more of the restrictions set forth in this covenant is no longer required. Upon the receipt of such a request, the Wisconsin Department of Agriculture, Trade and Consumer Protection shall determine whether or not the restrictions contained herein can be extinguished. If the Department determines that the restrictions can be extinguished, an affidavit, attached to a copy of the Department's written determination, may be recorded by the property owner or other interested party to give notice that this deed restriction, or portions of this deed restriction, are no longer binding.

IN WITNESS WHEREOF, the owner of the property has executed this Declaration of Restrictions, this 1 day of MARCH, 2006.

Signature: Sam Skemp
Printed Name: SAM SKEMP

Subscribed and sworn to before me
this 1st day of March, 2006.

Thomas J. Mulder
Notary Public, State of Wisconsin
My commission April 26, 2009

This document was drafted by Stephen Sellwood, BT^2, Inc.

I:\2441\Reports\deed_restriction.doc

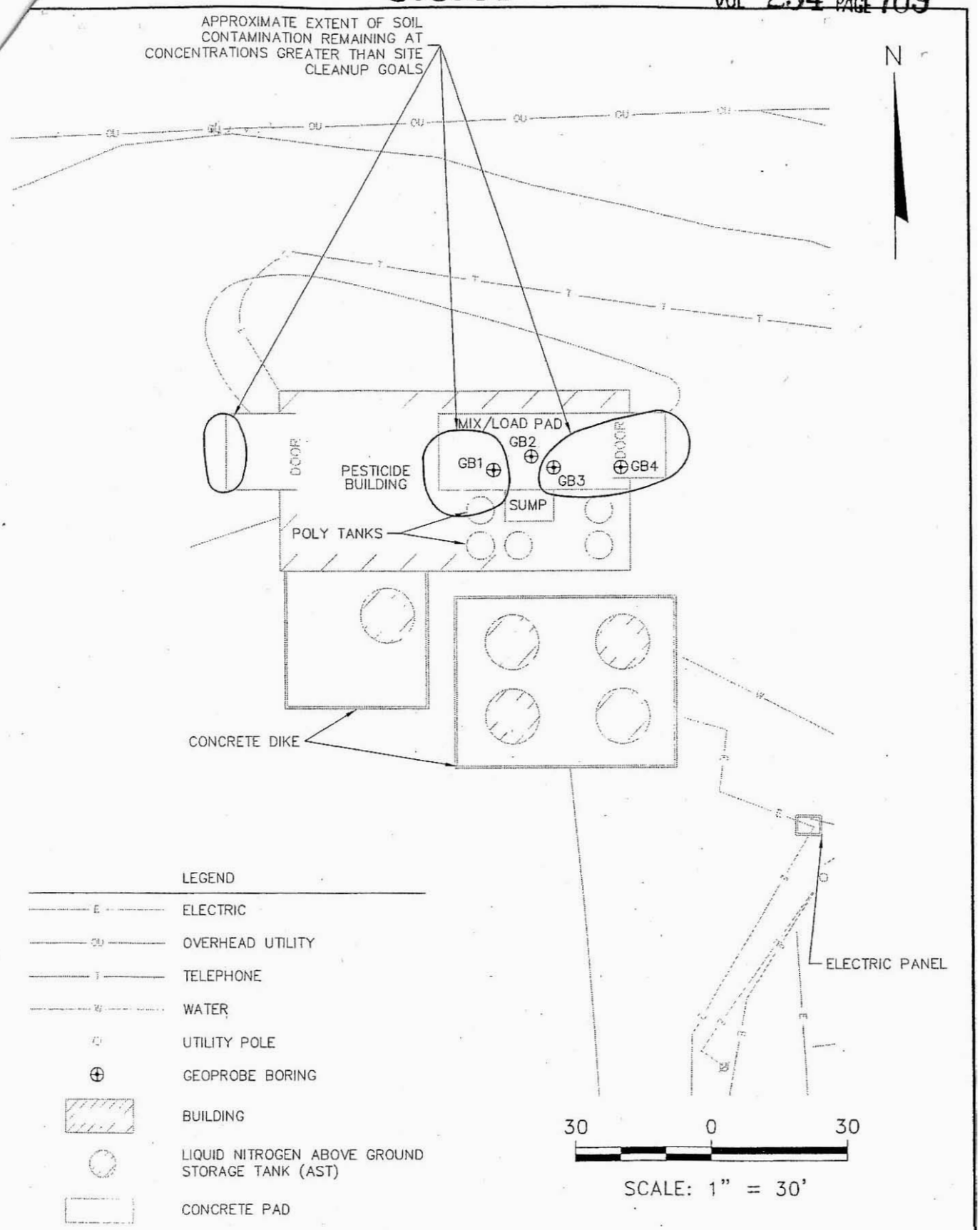

PROJECT NO. 2441	
DRAWN BY: KP	
CHECKED BY: SMS	
APPROVED BY:	
DRAWN: 02/28/05	
REVISED: 02/15/06	

FIGURE 1
MAP OF REMAINING SOIL CONTAMINATION
FRONTIER/DANCO FS COOPERATIVE
16119 HIGHWAY 81
DARLINGTON, WISCONSIN

BT² inc.

I:\2441\figures-general\REMAINING_SOIL_CONTAMINATION.dwg, 2/15/2006 3:33:08 PM

STATE BAR OF WISCONSIN FORM 2 - 1982

WARRANTY DEED

COPY

DOCUMENT NO.

Iowa Lafayette FS Cooperative, a Wisconsin cooperative corporation

conveys and warrants to Danco Prairie FS Cooperative, a Wisconsin cooperative corporation

the following described real estate in Lafayette County, State of Wisconsin:

A parcel of land in the NE 1/4 of Section 9, T2N, R3E of the 4th P.M. described as follows: Commencing at the intersection of the West boundary line of said NE 1/4 of Section 9, T2N, R3E of the 4th P.M. with the South line of State Highway "81"; thence East 733 feet along the South Boundary line of said highway to a point which point shall be the place of beginning; thence East 914.75 feet; thence South 500 feet; thence West 914.75 feet; thence North 500 feet to the place of beginning.

NAME AND RETURN ADDRESS

Attorney Robert J. Schwab
P.O. Box 2236
Madison, WI 53701-2236

33-10-120.10 and 33-10-121.30
PARCEL IDENTIFICATION NUMBER

This is not homestead property.
(is/is not)

Exception to warranties: Municipal and zoning ordinances and agreements entered under them, recorded easements for the distribution of utility and municipal services, recorded building and use restrictions and covenants and general taxes levied in 2001.

Dated this 12th day of September, A.D., 2001.

IOWA LAFAYETTE FS COOPERATIVE

(SEAL) By: William Hanson (SEAL)
* * William Hanson, President

(SEAL) Attest: Stan Sullivan (SEAL)
* * Stan Sullivan, Secretary

AUTHENTICATION

Signature(s)

authenticated this day of , 20

*

TITLE: MEMBER STATE BAR OF WISCONSIN
(If not, authorized by § 706.06. Wis. Stats.)

THIS INSTRUMENT WAS DRAFTED BY:

Attorney Robert J. Schwab
Madison, Wisconsin
(Signatures may be authenticated or acknowledged. Both are not necessary.)

*Names of persons signing in any capacity should be typed or printed below their signatures

ACKNOWLEDGMENT

State of Wisconsin,)
) ss.
Iowa County.)

Personally came before me this 12th day of September, 2001, the above named William Hanson and Stan Sullivan

to me known to be the persons who executed the foregoing instrument and acknowledged the same.

Gregory T. Kluesendorf
* Gregory T. Kluesendorf
Notary Public, Iowa County, Wisconsin
My commission is permanent. (If not, state expiration date: January 5, 2003)

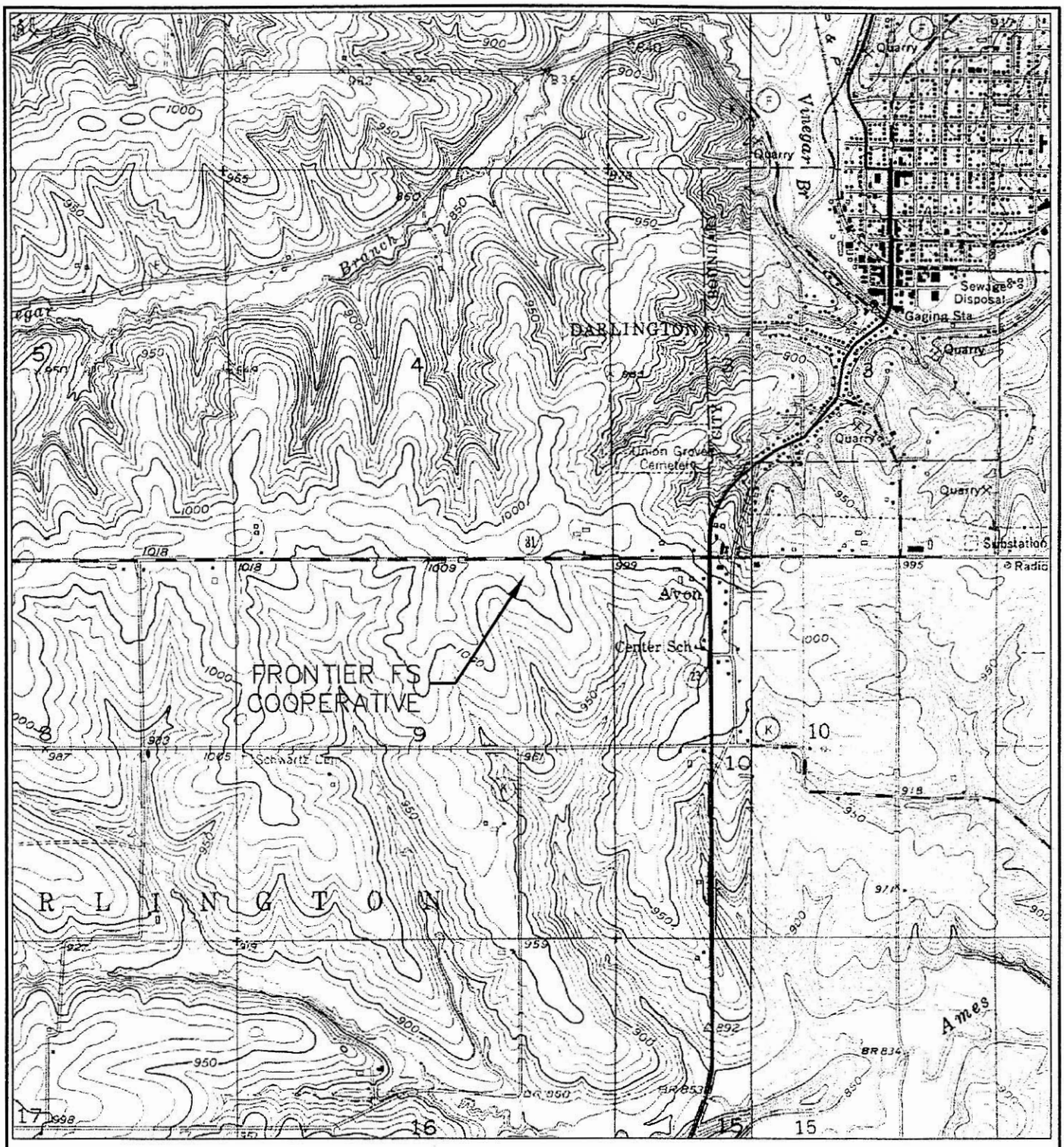

N

CALAMINE QUADRANGLE
WISCONSIN–LAFAYETTE CO.
7.5 MINUTE SERIES (TOPOGRAPHIC)
1952

SCALE: 1" = 2,000'

QUADRANGLE LOCATION

PROJECT NO.	2441
DRAWN BY:	KP
CHECKED BY:	JS
DRAWN:	04/17/03
REVISED:	04/17/03

FIGURE 1
SITE LOCATION MAP
FRONTIER/DANCO – DARLINGTON
16119 HIGHWAY 81
DARLINGTON, WISCONSIN

BT² inc.

I:\2441\figures\general\FIG1.dwg, 01/13/2004 03:18:56 PM

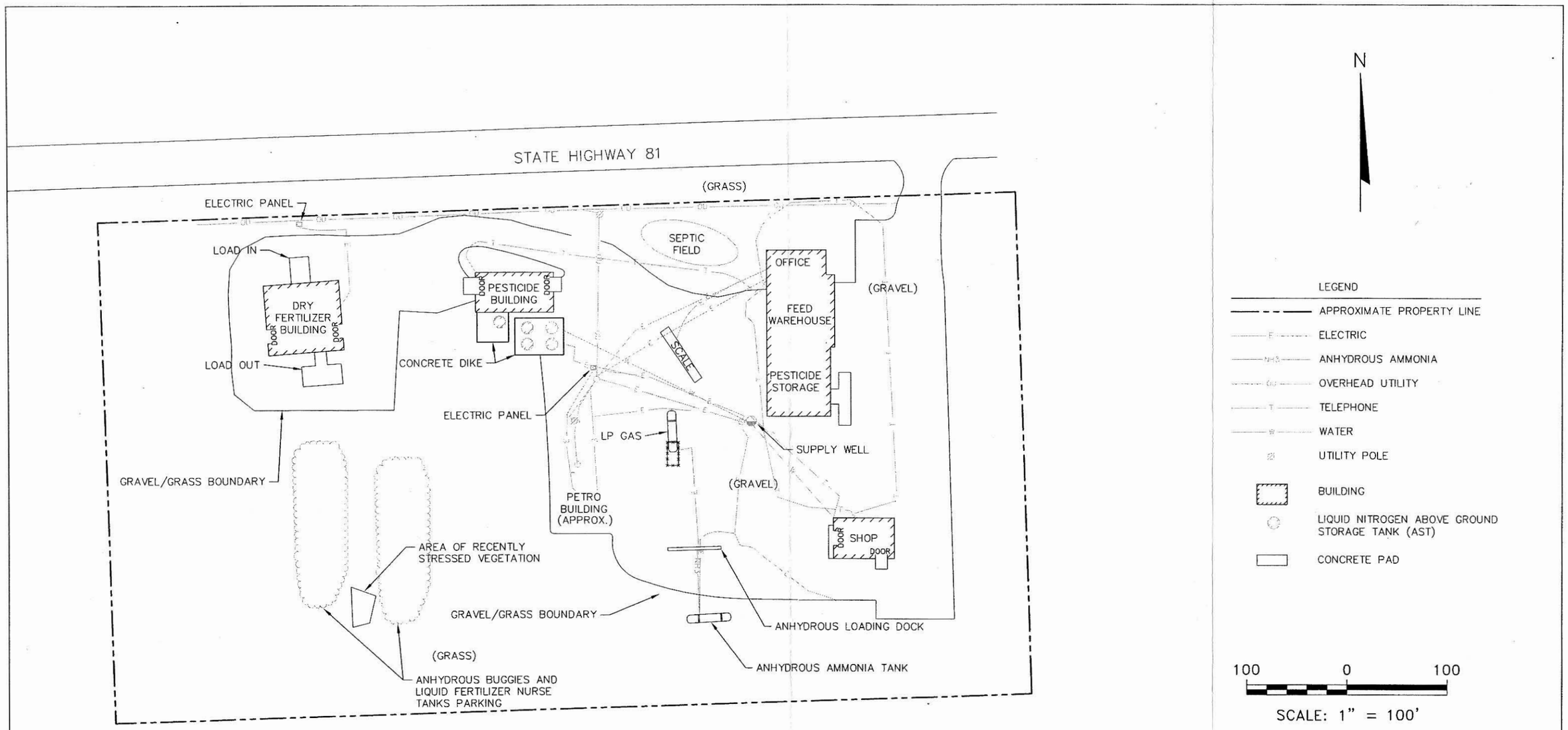

NOTES:

1. MAP BASED ON 3.75 MINUTE DIGITAL OROTHOPHOTO QUAD. CALAMINE, SE QUADRANT, USGS. IMAGE DATE 05/06/95.
2. MAP UPDATED WITH GPS. COORDINATE SYSTEM IS UNIVERSAL TRANSVERSE MERCATOR, ZONE 15N, NAD 1983 (CONUS) FEET.

FIGURE 2
SITE PLAN
FRONTIER/DANCO FS COOPERATIVE
16119 HIGHWAY 81
DARLINGTON, WISCONSIN

PROJECT NO. 2441	
DRAWN BY: KP/CS	
CHECKED BY: SMS	
APPROVED BY:	
DRAWN: 04/17/03	
REVISED: 02/08/06	

BT² inc.

I:\2441\figures-general\SITE PLAN.dwg, 2/8/2006 12:45:38 PM

Table 1
Post-Remediation Soil Analytical Results Summary
Frontier/Danco FS Cooperative, Darlington, WI / BT^2 Project #2441
Results are in mg/kg

			Laboratory Analytical Results																				
Sample	Depth (ft)	Date	NH3-N	NO3+NO2-N	Total N	Total P	Aceto	Alac	Atra	DEA	DIA	Butylate	Chlorpyrifos	Cyanazine	Dimethenamid	EPTC	Meto	Metribuzin	Pend	Prometon	Propazine	Simazine	Trifl
EX3A S2	1.5	11/10/2004	<20	<20	ND	NR	NR	NR	NR	NR	NR	NR	NR	NR	NR	NR	NR	NR	NR	NR	NR	NR	NR
EX3A S3	1	11/10/2004	<20	<20	ND	NR	NR	NR	NR	NR	NR	NR	NR	NR	NR	NR	NR	NR	NR	NR	NR	NR	NR
EX3A S4	1.5	11/10/2004	<20	<20	ND	NR	NR	NR	NR	NR	NR	NR	NR	NR	NR	NR	NR	NR	NR	NR	NR	NR	NR
EX3A S5	3	11/10/2004	<20	<20	ND	NR	NR	NR	NR	NR	NR	NR	NR	NR	NR	NR	NR	NR	NR	NR	NR	NR	NR
EX3A S6	2	11/10/2004	<20	<20	ND	NR	NR	NR	NR	NR	NR	NR	NR	NR	NR	NR	NR	NR	NR	NR	NR	NR	NR
EX3B S1	2	11/11/2004	<20	140	140	NR	NR	NR	NR	NR	NR	NR	NR	NR	NR	NR	NR	NR	NR	NR	NR	NR	NR
EX3B S2	1	11/11/2004	<20	<20	ND	NR	NR	NR	NR	NR	NR	NR	NR	NR	NR	NR	NR	NR	NR	NR	NR	NR	NR
EX3B S3	3	11/11/2004	<20	67	67	NR	NR	NR	NR	NR	NR	NR	NR	NR	NR	NR	NR	NR	NR	NR	NR	NR	NR
EX3B S4	1.5	11/11/2004	<20	<20	ND	NR	NR	NR	NR	NR	NR	NR	NR	NR	NR	NR	NR	NR	NR	NR	NR	NR	NR
EX3B S5	3.5	11/11/2004	<20	110	110	NR	NR	NR	NR	NR	NR	NR	NR	NR	NR	NR	NR	NR	NR	NR	NR	NR	NR
EX4 S1	3	11/10/2004	<20	<20	ND	NR	NR	NR	NR	NR	NR	NR	NR	NR	NR	NR	NR	NR	NR	NR	NR	NR	NR
EX4 S2	7	11/10/2004	<20	<20	ND	NR	NR	NR	NR	NR	NR	NR	NR	NR	NR	NR	NR	NR	NR	NR	NR	NR	NR
EX4 S2 - confirm.	7	11/10/2004	<10	<20	ND	NR	NR	NR	NR	NR	NR	NR	NR	NR	NR	NR	NR	NR	NR	NR	NR	NR	NR
EX4 S3	6	11/10/2004	<20	<20	ND	NR	NR	NR	NR	NR	NR	NR	NR	NR	NR	NR	NR	NR	NR	NR	NR	NR	NR
EX4 S4	2	11/10/2004	<20	<20	ND	NR	NR	NR	NR	NR	NR	NR	NR	NR	NR	NR	NR	NR	NR	NR	NR	NR	NR
EX4 S5	2	11/10/2004	<20	<20	ND	NR	NR	NR	NR	NR	NR	NR	NR	NR	NR	NR	NR	NR	NR	NR	NR	NR	NR
EX4 S6	9	11/10/2004	140	<20	140	NR	NR	NR	NR	NR	NR	NR	NR	NR	NR	NR	NR	NR	NR	NR	NR	NR	NR
EX4 S7	9	11/10/2004	50	<20	50	NR	NR	NR	NR	NR	NR	NR	NR	NR	NR	NR	NR	NR	NR	NR	NR	NR	NR
EX4 S8	7	11/10/2004	<20	<20	ND	NR	NR	NR	NR	NR	NR	NR	NR	NR	NR	NR	NR	NR	NR	NR	NR	NR	NR
EX5 S1	4	11/10/2004	<20	<20	ND	**2.25**	<0.1	<0.1	<0.1	<0.1	<0.1	<0.1	<0.1	<0.1	0.15	<0.1	2.1	<0.1	<0.1	<0.1	<0.1	<0.1	<0.1
EX5 S3	2.5	11/10/2004	<20	<20	ND	0.24	<0.1	<0.1	<0.1	<0.1	<0.1	<0.1	<0.1	<0.1	<0.1	<0.1	0.24	<0.1	<0.1	<0.1	<0.1	<0.1	<0.1
EX5 S4	1.5	11/10/2004	<20	<20	ND	0.28	<0.1	<0.1	<0.1	<0.1	<0.1	<0.1	<0.1	<0.1	<0.1	<0.1	0.28	<0.1	<0.1	<0.1	<0.1	<0.1	<0.1
EX5 S8	6	11/11/2004	<20	<20	ND	ND	<0.1	<0.1	<0.1	<0.1	<0.1	<0.1	<0.1	<0.1	<0.1	<0.1	<0.1	<0.1	<0.1	<0.1	<0.1	<0.1	<0.1
EX5 S10	7	11/11/2004	<20	<20	ND	**1.14**	<0.1	<0.1	<0.1	<0.1	<0.1	<0.1	<0.1	<0.1	0.14	<0.1	1.0	<0.1	<0.1	<0.1	<0.1	<0.1	<0.1
EX5 S11	10	11/11/2004	NR	NR	NR	0.57	<0.1	<0.1	<0.1	<0.1	<0.1	<0.1	<0.1	<0.1	<0.1	<0.1	0.57	<0.1	<0.1	<0.1	<0.1	<0.1	<0.1
EX5 S12	2.5	11/12/2004	NR	NR	NR	ND	<0.1	<0.1	<0.1	<0.1	<0.1	<0.1	<0.1	<0.1	<0.1	<0.1	<0.1	<0.1	<0.1	<0.1	<0.1	<0.1	<0.1
EX5 S15	5	11/12/2004	NR	NR	NR	ND	<0.1	<0.1	<0.1	<0.1	<0.1	<0.1	<0.1	<0.1	<0.1	<0.1	<0.1	<0.1	<0.1	<0.1	<0.1	<0.1	<0.1
EX5 S16	10	11/12/2004	NR	NR	NR	0.55	<0.1	<0.1	<0.1	<0.1	<0.1	<0.1	<0.1	<0.1	<0.1	<0.1	0.55	<0.1	<0.1	<0.1	<0.1	<0.1	<0.1
EX6 S1	2	11/11/2004	<20	<20	ND	ND	<0.1	<0.1	<0.1	<0.1	<0.1	<0.1	<0.1	<0.1	<0.1	<0.1	<0.1	<0.1	<0.1	<0.1	<0.1	<0.1	<0.1
EX6 S2	1	11/11/2004	<20	<20	ND	ND	<0.1	<0.1	<0.1	<0.1	<0.1	<0.1	<0.1	<0.1	<0.1	<0.1	<0.1	<0.1	<0.1	<0.1	<0.1	<0.1	<0.1
EX6 S3	2	11/11/2004	<20	<20	ND	ND	<0.1	<0.1	<0.1	<0.1	<0.1	<0.1	<0.1	<0.1	<0.1	<0.1	<0.1	<0.1	<0.1	<0.1	<0.1	<0.1	<0.1
EX6 S4	1	11/11/2004	<20	<20	ND	ND	<0.1	<0.1	<0.1	<0.1	<0.1	<0.1	<0.1	<0.1	<0.1	<0.1	<0.1	<0.1	<0.1	<0.1	<0.1	<0.1	<0.1
EX6 S5	3	11/11/2004	<20	<20	ND	ND	<0.1	<0.1	<0.1	<0.1	<0.1	<0.1	<0.1	<0.1	<0.1	<0.1	<0.1	<0.1	<0.1	<0.1	<0.1	<0.1	<0.1
EX7 S1	1	11/10/2004	<20	<20	ND	NR	NR	NR	NR	NR	NR	NR	NR	NR	NR	NR	NR	NR	NR	NR	NR	NR	NR
EX7 S2	3	11/10/2004	<20	150	150	NR	NR	NR	NR	NR	NR	NR	NR	NR	NR	NR	NR	NR	NR	NR	NR	NR	NR
EX7 S3	1	11/10/2004	<20	100	100	NR	NR	NR	NR	NR	NR	NR	NR	NR	NR	NR	NR	NR	NR	NR	NR	NR	NR
EX7 S4	3	11/10/2004	<20	28	28	NR	NR	NR	NR	NR	NR	NR	NR	NR	NR	NR	NR	NR	NR	NR	NR	NR	NR
EX7 S5	4	11/10/2004	<20	170	170	NR	NR	NR	NR	NR	NR	NR	NR	NR	NR	NR	NR	NR	NR	NR	NR	NR	NR

Table 1
Post-Remediation Soil Analytical Results Summary
Frontier/Danco FS Cooperative, Darlington, WI / BT^2 Project #2441
Results are in mg/kg

			Laboratory Analytical Results																				
Sample	Depth (ft)	Date	NH3-N	NO3+NO2-N	Total N	Total P	Aceto	Alac	Atra	DEA	DIA	Butylate	Chlorpyrifos	Cyanazine	Dimethenamid	EPTC	Meto	Metribuzin	Pend	Prometon	Propazine	Simazine	Trifl
EX8 S1	2.5	11/15/2004	<20	56	56	ND	<0.1	<0.1	<0.1	<0.1	<0.1	<0.1	<0.1	<0.1	<0.1	<0.1	<0.1	<0.1	<0.1	<0.1	<0.1	<0.1	<0.1
EX8 S2	5	11/15/2004	<20	46	46	ND	<0.1	<0.1	<0.1	<0.1	<0.1	<0.1	<0.1	<0.1	<0.1	<0.1	<0.1	<0.1	<0.1	<0.1	<0.1	<0.1	<0.1
EX8 S3	6	11/15/2004	<20	<20	ND	ND	<0.1	<0.1	<0.1	<0.1	<0.1	<0.1	<0.1	<0.1	<0.1	<0.1	<0.1	<0.1	<0.1	<0.1	<0.1	<0.1	<0.1
EX8 S4	7.5	11/15/2004	<20	<20	ND	0.12	<0.1	<0.1	<0.1	<0.1	<0.1	<0.1	<0.1	<0.1	<0.1	<0.1	0.12	<0.1	<0.1	<0.1	<0.1	<0.1	<0.1
EX8 S5	1.5	11/15/2004	<20	37	37	ND	<0.1	<0.1	<0.1	<0.1	<0.1	<0.1	<0.1	<0.1	<0.1	<0.1	<0.1	<0.1	<0.1	<0.1	<0.1	<0.1	<0.1
EX8 S6	5	11/15/2004	<20	<20	ND	0.11	<0.1	<0.1	<0.1	<0.1	<0.1	<0.1	<0.1	<0.1	<0.1	<0.1	0.11	<0.1	<0.1	<0.1	<0.1	<0.1	<0.1
EX8 S7	5.5	11/15/2004	<20	32	32	0.24	<0.1	<0.1	<0.1	<0.1	<0.1	<0.1	<0.1	<0.1	<0.1	<0.1	0.24	<0.1	<0.1	<0.1	<0.1	<0.1	<0.1
EX8 S9	2	11/15/2004	<20	<20	ND	ND	<0.1	<0.1	<0.1	<0.1	<0.1	<0.1	<0.1	<0.1	<0.1	<0.1	<0.1	<0.1	<0.1	<0.1	<0.1	<0.1	<0.1
EX8 S10	3	11/15/2004	<20	<20	ND	0.68	<0.1	<0.1	<0.1	<0.1	<0.1	<0.1	<0.1	<0.1	<0.1	<0.1	0.68	<0.1	<0.1	<0.1	<0.1	<0.1	<0.1
EX8 S11	5.5	11/15/2004	<20	<20	ND	0.34	<0.1	<0.1	<0.1	<0.1	<0.1	<0.1	<0.1	<0.1	<0.1	<0.1	0.34	<0.1	<0.1	<0.1	<0.1	<0.1	<0.1
EX8 S12	6	11/18/2004	<20	41	41	**1.67**	<0.1	<0.1	<0.1	<0.1	<0.1	<0.1	<0.1	<0.1	0.17	<0.1	1.5	<0.1	<0.1	<0.1	<0.1	<0.1	<0.1
EX8 S13	2.5	11/18/2004	<20	150	150	NR	NR	NR	NR	NR	NR	NR	NR	NR	NR	NR	NR	NR	NR	NR	NR	NR	NR
EX8 S14	7.5	11/18/2004	<20	21	21	0.5	<0.1	<0.1	<0.1	<0.1	<0.1	<0.1	<0.1	<0.1	<0.1	<0.1	0.50	<0.1	<0.1	<0.1	<0.1	<0.1	<0.1
EX8 S15	5.5	11/18/2004	<20	<20	ND	ND	<0.1	<0.1	<0.1	<0.1	<0.1	<0.1	<0.1	<0.1	<0.1	<0.1	<0.1	<0.1	<0.1	<0.1	<0.1	<0.1	<0.1
EX8 S15 - confirm.	5.5	11/18/2004	<10	28	28	0.16	<0.050	<0.050	<0.010 LC	<0.025	<0.025 LC	<0.025	<0.010	<0.010 LC	<0.050	<0.025	0.16	<0.025	<0.025	<0.025	<0.010	<0.010 LC	<0.050
EX8 S16	1	11/18/2004	<20	47	47	ND	<0.1	<0.1	<0.1	<0.1	<0.1	<0.1	<0.1	<0.1	<0.1	<0.1	<0.1	<0.1	<0.1	<0.1	<0.1	<0.1	<0.1
EX8 S17	2	11/18/2004	<20	<20	ND	ND	<0.1	<0.1	<0.1	<0.1	<0.1	<0.1	<0.1	<0.1	<0.1	<0.1	<0.1	<0.1	<0.1	<0.1	<0.1	<0.1	<0.1
EX8 S18	3	11/18/2004	<20	94	94	ND	<0.1	<0.1	<0.1	<0.1	<0.1	<0.1	<0.1	<0.1	<0.1	<0.1	<0.1	<0.1	<0.1	<0.1	<0.1	<0.1	<0.1
EX8 S19	1	11/18/2004	23	26	49	0.37	<0.1	<0.1	<0.1	<0.1	<0.1	<0.1	<0.1	<0.1	<0.1	<0.1	0.37	<0.1	<0.1	<0.1	<0.1	<0.1	<0.1
EX8 S19 - confirm.	1	11/18/2004	41	49	90	0.54	<0.050	<0.050	<0.010 LC	<0.025	<0.025 LC	<0.025	<0.010	<0.010 LC	<0.050	<0.025	0.54	<0.025	<0.025	<0.025	<0.010	<0.010 LC	<0.050
EX8 S20	2.5	11/18/2004	<20	<20	ND	ND	<0.1	<0.1	<0.1	<0.1	<0.1	<0.1	<0.1	<0.1	<0.1	<0.1	<0.1	<0.1	<0.1	<0.1	<0.1	<0.1	<0.1
EX8 S21	3	11/18/2004	<20	<20	ND	ND	<0.1	<0.1	<0.1	<0.1	<0.1	<0.1	<0.1	<0.1	<0.1	<0.1	<0.1	<0.1	<0.1	<0.1	<0.1	<0.1	<0.1
EX8 S22	1	11/19/2004	<20	<20	ND	ND	<0.1	<0.1	<0.1	<0.1	<0.1	<0.1	<0.1	<0.1	<0.1	<0.1	<0.1	<0.1	<0.1	<0.1	<0.1	<0.1	<0.1
EX8 S23	3	11/19/2004	<20	85	85	0.10	<0.1	<0.1	<0.1	<0.1	<0.1	<0.1	<0.1	<0.1	<0.1	<0.1	0.10	<0.1	<0.1	<0.1	<0.1	<0.1	<0.1
EX8 S24	3	11/19/2004	<20	<20	ND	ND	<0.1	<0.1	<0.1	<0.1	<0.1	<0.1	<0.1	<0.1	<0.1	<0.1	<0.1	<0.1	<0.1	<0.1	<0.1	<0.1	<0.1
EX8 S25	3	11/19/2004	45	120	165	0.30	<0.1	<0.1	<0.1	<0.1	<0.1	<0.1	<0.1	<0.1	<0.1	<0.1	0.30	<0.1	<0.1	<0.1	<0.1	<0.1	<0.1
EX8 S26	2	11/19/2004	<20	<20	ND	ND	<0.1	<0.1	<0.1	<0.1	<0.1	<0.1	<0.1	<0.1	<0.1	<0.1	<0.1	<0.1	<0.1	<0.1	<0.1	<0.1	<0.1
EX8 S27	3	11/19/2004	<20	<20	ND	ND	<0.1	<0.1	<0.1	<0.1	<0.1	<0.1	<0.1	<0.1	<0.1	<0.1	<0.1	<0.1	<0.1	<0.1	<0.1	<0.1	<0.1
EX8 S28	2	11/19/2004	<20	<20	ND	ND	<0.1	<0.1	<0.1	<0.1	<0.1	<0.1	<0.1	<0.1	<0.1	<0.1	<0.1	<0.1	<0.1	<0.1	<0.1	<0.1	<0.1
EX8 S29	1.5	11/19/2004	<20	49	49	0.50	<0.1	<0.1	<0.1	<0.1	<0.1	<0.1	<0.1	<0.1	<0.1	<0.1	0.50	<0.1	<0.1	<0.1	<0.1	<0.1	<0.1
EX8 S29 - confirm.	1.5	11/19/2004	<10	83	83	0.75	<0.050	<0.050	<0.010 LC	<0.025	<0.025 LC	<0.025	<0.010	<0.010 LC	<0.050	<0.025	0.75	<0.025	<0.025	<0.025	<0.010	<0.010 LC	<0.050
EX9 S1	4	11/11/2004	<20	<20	ND	NR	NR	NR	NR	NR	NR	NR	NR	NR	NR	NR	NR	NR	NR	NR	NR	NR	NR
EX9 S2	1	11/11/2004	<20	<20	ND	NR	NR	NR	NR	NR	NR	NR	NR	NR	NR	NR	NR	NR	NR	NR	NR	NR	NR
EX9 S3	5	11/11/2004	<20	<20	ND	NR	NR	NR	NR	NR	NR	NR	NR	NR	NR	NR	NR	NR	NR	NR	NR	NR	NR
EX9 S4	2	11/11/2004	<20	<20	ND	NR	NR	NR	NR	NR	NR	NR	NR	NR	NR	NR	NR	NR	NR	NR	NR	NR	NR
EX9 S5	7.5	11/11/2004	<20	<20	ND	NR	NR	NR	NR	NR	NR	NR	NR	NR	NR	NR	NR	NR	NR	NR	NR	NR	NR
EX10 S1	2	11/12/2004	<20	190	190	ND	<0.1	<0.1	<0.1	<0.1	<0.1	<0.1	<0.1	<0.1	<0.1	<0.1	<0.1	<0.1	<0.1	<0.1	<0.1	<0.1	<0.1
EX10 S2	1.5	11/12/2004	<20	100	100	0.11	<0.1	<0.1	<0.1	<0.1	<0.1	<0.1	<0.1	<0.1	0.11	<0.1	<0.1	<0.1	<0.1	<0.1	<0.1	<0.1	<0.1
EX10 S2 - confirm.	1.5	11/12/2004	<10	140	140	ND	<0.050	<0.050	<0.010 LC	<0.025	<0.025 LC	<0.025	<0.010	<0.010 LC	<0.050	<0.025	<0.050	<0.025	<0.025	<0.025	<0.010	<0.010 LC	<0.050
EX10 S3	2.5	11/12/2004	<20	<20	ND	ND	<0.1	<0.1	<0.1	<0.1	<0.1	<0.1	<0.1	<0.1	<0.1	<0.1	<0.1	<0.1	<0.1	<0.1	<0.1	<0.1	<0.1
EX10 S4	1	11/12/2004	<20	36	36	0.94	<0.1	<0.1	<0.1	<0.1	<0.1	<0.1	<0.1	<0.1	<0.1	<0.1	0.94	<0.1	<0.1	<0.1	<0.1	<0.1	<0.1
EX10 S5	2	11/12/2004	86	<20	86	ND	<0.1	<0.1	<0.1	<0.1	<0.1	<0.1	<0.1	<0.1	<0.1	<0.1	<0.1	<0.1	<0.1	<0.1	<0.1	<0.1	<0.1
EX10 S5 - confirm.	2	11/12/2004	130	32	162	ND	<0.050	<0.050	<0.010 LC	<0.025	<0.025 LC	<0.025	<0.010	<0.010 LC	<0.050	<0.025	<0.050	<0.025	<0.025	<0.025	<0.010	<0.010 LC	<0.050
EX10 S6	1	11/12/2004	<20	180	180	ND	<0.1	<0.1	<0.1	<0.1	<0.1	<0.1	<0.1	<0.1	<0.1	<0.1	<0.1	<0.1	<0.1	<0.1	<0.1	<0.1	<0.1
EX10 S7	3	11/12/2004	<20	<20	ND	ND	<0.1	<0.1	<0.1	<0.1	<0.1	<0.1	<0.1	<0.1	<0.1	<0.1	<0.1	<0.1	<0.1	<0.1	<0.1	<0.1	<0.1
EX10 S8	3	11/12/2004	<20	33	33	ND	<0.1	<0.1	<0.1	<0.1	<0.1	<0.1	<0.1	<0.1	<0.1	<0.1	<0.1	<0.1	<0.1	<0.1	<0.1	<0.1	<0.1

Table 1
Post-Remediation Soil Analytical Results Summary
Frontier/Danco FS Cooperative, Darlington, WI / BT^2 Project #2441
Results are in mg/kg

			Laboratory Analytical Results																				
Sample	**Depth (ft)**	**Date**	**NH3-N**	**NO3+NO2-N**	**Total N**	**Total P**	**Aceto**	**Alac**	**Atra**	**DEA**	**DIA**	**Butylate**	**Chlorpyrifos**	**Cyanazine**	**Dimethenamid**	**EPTC**	**Meto**	**Metribuzin**	**Pend**	**Prometon**	**Propazine**	**Simazine**	**Trifl**
EX11 S2	2	11/18/2004	NR	NR	NR	ND	<0.1	<0.1	<0.1	<0.1	<0.1	<0.1	<0.1	<0.1	<0.1	<0.1	<0.1	<0.1	<0.1	<0.1	<0.1	<0.1	<0.1
EX11 S4	1.5	11/18/2004	NR	NR	NR	0.12	<0.1	<0.1	<0.1	<0.1	<0.1	<0.1	<0.1	<0.1	0.12	<0.1	<0.1	<0.1	<0.1	<0.1	<0.1	<0.1	<0.1
EX11 S5	5.5	11/18/2004	NR	NR	NR	0.41	<0.1	<0.1	<0.1	<0.1	<0.1	<0.1	<0.1	<0.1	<0.1	<0.1	0.41	<0.1	<0.1	<0.1	<0.1	<0.1	<0.1
EX11 S7	3.5	11/18/2004	NR	NR	NR	ND	<0.1	<0.1	<0.1	<0.1	<0.1	<0.1	<0.1	<0.1	<0.1	<0.1	<0.1	<0.1	<0.1	<0.1	<0.1	<0.1	<0.1
EX11 S8	4	11/19/2004	NR	NR	NR	0.27	<0.1	<0.1	<0.1	<0.1	<0.1	<0.1	<0.1	<0.1	<0.1	<0.1	0.27	<0.1	<0.1	<0.1	<0.1	<0.1	<0.1
EX11 S9	1.5	11/19/2004	NR	NR	NR	ND	<0.1	<0.1	<0.1	<0.1	<0.1	<0.1	<0.1	<0.1	<0.1	<0.1	<0.1	<0.1	<0.1	<0.1	<0.1	<0.1	<0.1
EX11 S9 - confirm.	1.5	11/19/2004	NR	NR	NR	ND	<0.050	<0.050	<0.010 LC	<0.025	<0.025 LC	<0.025	<0.010	<0.010 LC	<0.050	<0.025	<0.050	<0.025	<0.025	<0.025	<0.010	<0.010 LC	<0.050
EX11 S10	2.5	11/19/2004	NR	NR	NR	ND	<0.1	<0.1	<0.1	<0.1	<0.1	<0.1	<0.1	<0.1	<0.1	<0.1	<0.1	<0.1	<0.1	<0.1	<0.1	<0.1	<0.1
GB1	4.5-5	11/10/2004	<20	100	100	0.92	<0.1	<0.1	<0.1	<0.1	<0.1	<0.1	<0.1	<0.1	0.18	<0.1	0.74	<0.1	<0.1	<0.1	<0.1	<0.1	<0.1
GB1	7.5-8	11/10/2004	<20	260	**260**	**2.75**	<0.1	<0.1	<0.1	<0.1	<0.1	<0.1	<0.1	<0.1	0.15	<0.1	2.6	<0.1	<0.1	<0.1	<0.1	<0.1	<0.1
GB1	11.5-12	11/10/2004	<20	260	**260**	**2.63**	<0.1	<0.1	<0.1	<0.1	<0.1	<0.1	<0.1	<0.1	0.13	<0.1	2.5	<0.1	<0.1	<0.1	<0.1	<0.1	<0.1
GB1 Confirm.	11.5-12	11/10/2004	<10	370	**370**	**2.8**	<0.050	<0.050	<0.010 LC	<0.025	<0.025 LC	<0.025	<0.010	<0.010 LC	<0.050	<0.025	2.8	<0.025	<0.025	<0.025	<0.010	<0.010 LC	<0.050
GB2	4.5-5	11/10/2004	<20	59	59	0.46	<0.1	<0.1	<0.1	<0.1	<0.1	<0.1	<0.1	<0.1	<0.1	<0.1	0.46	<0.1	<0.1	<0.1	<0.1	<0.1	<0.1
GB2	7.5-8	11/10/2004	<20	49	49	0.12	<0.1	<0.1	<0.1	<0.1	<0.1	<0.1	<0.1	<0.1	<0.1	<0.1	0.12	<0.1	<0.1	<0.1	<0.1	<0.1	<0.1
GB2	11.5-12	11/10/2004	<20	60	60	0.32	<0.1	<0.1	<0.1	<0.1	<0.1	<0.1	<0.1	<0.1	<0.1	<0.1	0.32	<0.1	<0.1	<0.1	<0.1	<0.1	<0.1
GB3	4.5-5	11/10/2004	<20	56	56	0.41	<0.1	<0.1	<0.1	<0.1	<0.1	<0.1	<0.1	<0.1	0.15	<0.1	0.26	<0.1	<0.1	<0.1	<0.1	<0.1	<0.1
GB3	7.5-8	11/10/2004	<20	200	**200**	**2.69**	<0.1	<0.1	<0.1	<0.1	<0.1	<0.1	<0.1	<0.1	0.19	<0.1	2.5	<0.1	<0.1	<0.1	<0.1	<0.1	<0.1
GB3	11.5-12	11/10/2004	<20	230	**230**	**1.68**	<0.1	<0.1	<0.1	<0.1	<0.1	<0.1	<0.1	<0.1	0.18	<0.1	1.5	<0.1	<0.1	<0.1	<0.1	<0.1	<0.1
GB4	4.5-5	11/10/2004	<20	28	28	**15.14**	<0.1	<0.1	<0.1	<0.1	<0.1	<0.1	<0.1	<0.1	0.14	<0.1	15	<0.1	<0.1	<0.1	<0.1	<0.1	<0.1
GB4	7.5-8	11/10/2004	<20	21	21	0.85	<0.1	<0.1	<0.1	<0.1	<0.1	<0.1	<0.1	<0.1	0.22	<0.1	0.63	<0.1	<0.1	<0.1	<0.1	<0.1	<0.1
GB4	11.5-12	11/10/2004	<20	<20	ND	0.95	<0.1	<0.1	<0.1	<0.1	<0.1	<0.1	<0.1	<0.1	0.21	<0.1	0.74	<0.1	<0.1	<0.1	<0.1	<0.1	<0.1
GB4 Confirm.	11.5-12	11/10/2004	<10	74	74	0.87	<0.050	<0.050	<0.010 LC	<0.025	<0.025 LC	<0.025	<0.010	<0.010 LC	<0.050	<0.025	0.87	<0.025	<0.025	<0.025	<0.010	<0.010 LC	<0.050

ABBREVIATIONS:

Total N = Sum of NO_3+NO_2 and NH_3
NO_3+NO_2 = Nitrate plus nitrite as nitrogen
NH_3-N = Ammonia as Nitrogen
Total P = Sum of WDATCP standard pesticide list from Method 8141
Aceto = Acetochlor
Meto = Metolachlor
Trifl = Trifluralin
Pend = Pendimethalin
DIA = Desisopropylatrazine
DEA = Desethylatrazine
Atra = Atrazine
Alac = Alachlor
NR = Not Requested
ND = Not Detected

NOTES:

Bold values exceed remediation target concentration of 200 mg/kg total nitrogen and 1 mg/kg total pesticide.
Results by mobile laboratory. Samples noted with "confirm" after the sample name represent results from a split sample sent to the fixed base analytical laboratory used to confirm or verify the mobile analytical laboratory results.

LABORATORY NOTES:

LC = Results maybe biased low due to continuing calibration verification (CCV) not within control limits.
M = Matrix Spike and/or Matrix Spike Duplicate recovery was outside acceptance limits.

Completed by: LMH 12/7/04
Checked by: SMS 12/7/04; 12/20/04

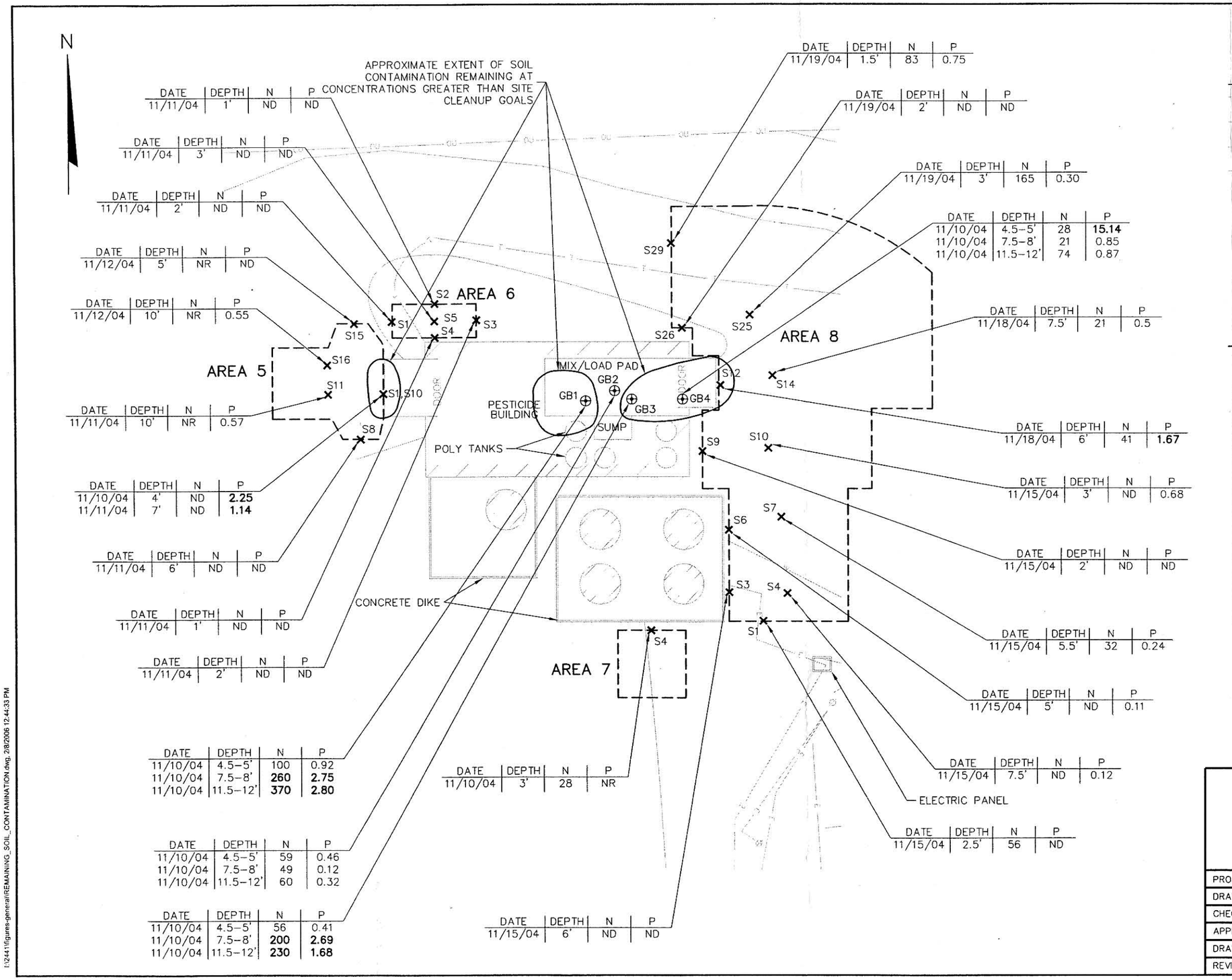

DATE	DEPTH	N	P
11/11/04	1'	ND	ND

DATE	DEPTH	N	P
11/11/04	3'	ND	ND

DATE	DEPTH	N	P
11/11/04	2'	ND	ND

DATE	DEPTH	N	P
11/12/04	5'	NR	ND

DATE	DEPTH	N	P
11/12/04	10'	NR	0.55

DATE	DEPTH	N	P
11/11/04	10'	NR	0.57

DATE	DEPTH	N	P
11/10/04	4'	ND	**2.25**
11/11/04	7'	ND	**1.14**

DATE	DEPTH	N	P
11/11/04	6'	ND	ND

DATE	DEPTH	N	P
11/11/04	1'	ND	ND

DATE	DEPTH	N	P
11/11/04	2'	ND	ND

DATE	DEPTH	N	P
11/10/04	4.5–5'	100	0.92
11/10/04	7.5–8'	**260**	**2.75**
11/10/04	11.5–12'	**370**	**2.80**

DATE	DEPTH	N	P
11/10/04	4.5–5'	59	0.46
11/10/04	7.5–8'	49	0.12
11/10/04	11.5–12'	60	0.32

DATE	DEPTH	N	P
11/10/04	4.5–5'	56	0.41
11/10/04	7.5–8'	**200**	**2.69**
11/10/04	11.5–12'	**230**	**1.68**

DATE	DEPTH	N	P
11/10/04	3'	28	NR

DATE	DEPTH	N	P
11/15/04	6'	ND	ND

DATE	DEPTH	N	P
11/19/04	1.5'	83	0.75

DATE	DEPTH	N	P
11/19/04	2'	ND	ND

DATE	DEPTH	N	P
11/19/04	3'	165	0.30

DATE	DEPTH	N	P
11/10/04	4.5–5'	28	**15.14**
11/10/04	7.5–8'	21	0.85
11/10/04	11.5–12'	74	0.87

DATE	DEPTH	N	P
11/18/04	7.5'	21	0.5

DATE	DEPTH	N	P
11/18/04	6'	41	**1.67**

DATE	DEPTH	N	P
11/15/04	3'	ND	0.68

DATE	DEPTH	N	P
11/15/04	2'	ND	ND

DATE	DEPTH	N	P
11/15/04	5.5'	32	0.24

DATE	DEPTH	N	P
11/15/04	5'	ND	0.11

DATE	DEPTH	N	P
11/15/04	7.5'	ND	0.12

DATE	DEPTH	N	P
11/15/04	2.5'	56	ND

LEGEND

- ELECTRIC
- OVERHEAD UTILITY
- TELEPHONE
- WATER
- UTILITY POLE
- GEOPROBE BORING
- BUILDING
- LIQUID NITROGEN ABOVE GROUND STORAGE TANK (AST)
- CONCRETE PAD
- LIMITS OF EXCAVATION
- × EXCAVATION SOIL SAMPLE
- N TOTAL NITROGEN = SUM OF NITRATE + NITRITE–N AND AMMONIA–N (mg/kg)
- P TOTAL PESTICIDE = SUM OF WDATCP LIST OF METHOD 8141 PESTICIDES (mg/kg)
- ND NOT DETECTED
- NR NOT REQUESTED

NOTES:

1. BOLD VALUES EXCEED 1 mg/kg TOTAL PESTICIDE AND 200 mg/kg TOTAL NITROGEN.

30 0 30

SCALE: 1" = 30'

FIGURE 3
MAP OF REMAINING SOIL CONTAMINATION
FRONTIER/DANCO FS COOPERATIVE
16119 HIGHWAY 81
DARLINGTON, WISCONSIN

PROJECT NO. 2441	
DRAWN BY: KP	
CHECKED BY: SMS	
APPROVED BY:	
DRAWN: 02/28/05	
REVISED: 02/08/06	

BT² inc

I:\2441\figures-general\REMAINING_SOIL_CONTAMINATION.dwg, 2/8/2006 12:44:33 PM

February 16, 2006

To: Wisconsin Department of Natural Resources

Subject: Statement that all Legal Descriptions for Properties within the Contaminated Site Boundaries have been Included
Frontier FS Cooperative – Darlington
16119 Highway 81 West, Darlington, Wisconsin
WDATCP #02420102301

To Whom it May Concern:

To the best of my knowledge, I believe that with the submittal of the attached property information, the legal descriptions for all of the properties within, or partially within the contaminated site's boundaries have been submitted.

The attached property information includes:

- Deed for property located at 16119 Highway 81 West, Darlington, Wisconsin.

This deed includes a legal description for a property within or partially within the contaminated site's boundaries.

Sincerely,

Sam Skemp

Mr. Sam Skemp
Frontier FS Cooperative