GIS REGISTRY INFORMATION

SITE NAME: Peterson Property

BRRTS #: 02-33-001640 **FID # (if appropriate):**

COMMERCE # (If appropriate):

CLOSURE DATE: 7-22-04

STREET ADDRESS: 16259 Hwy F

CITY: Darlington

SOURCE PROPERTY GPS COORDINATES (meters in WTM91 projection): X= 514952 Y= 251211

CONTAMINATED MEDIA: Groundwater [X] Soil [ ] Both [ ]

OFF-SOURCE GW CONTAMINATION >ES: [ ] Yes [ ] No

IF YES, STREET ADDRESS 1:

GPS COORDINATES (meters in WTM91 projection): X= Y=

OFF-SOURCE SOIL CONTAMINATION >Generic or Site-Specific RCL (SSRCL): [ ] Yes [ ] No

IF YES, STREET ADDRESS 1:

GPS COORDINATES (meters in WTM91 projection): X= Y=

CONTAMINATION IN RIGHT OF WAY: [ ] Yes [ ] No

DOCUMENTS NEEDED:

Closure Letter, and any conditional closure letter or denial letter issued	X
Copy of most recent deed, including legal description, for all affected properties	X
Certified survey map or relevant portion of the recorded plat map (*If referenced in the legal description*) **for all affected properties**	X
County Parcel ID number, *if used for county*, for all affected properties	X
Location Map which outlines all properties within contaminated site boundaries on USGS topographic map or plat map in sufficient detail to permit the parcels to be located easily (8.5x14" if paper copy). If groundwater standards are exceeded, the map must also include the location of all municipal and potable wells within 1200' of the site.	X
Detailed Site Map(s) for all affected properties, showing buildings, roads, property boundaries, contaminant sources, utility lines, monitoring wells and potable wells. (8.5x14", if paper copy) This map shall also show the location of all contaminated public streets, highway and railroad rights-of-way in relation to the source property and in relation to the boundaries of groundwater contamination exceeding ch. NR 140 ESs and soil contamination exceeding ch. NR 720 generic or SSRCLs.	X
Tables of Latest Groundwater Analytical Results (no shading or cross-hatching)	X
Tables of Latest Soil Analytical Results (no shading or cross-hatching)	NA
Isoconcentration map(s), *if required for site investigation (SI)* (8.5x14" if paper copy). The isoconcentration map should have flow direction and extent of groundwater contamination defined. If not available, include the latest extent of contaminant plume map.	X
GW: Table of water level elevations, with sampling dates, and free product noted if present	X
GW: Latest groundwater flow direction/monitoring well location map (should be 2 maps if maximum variation in flow direction is greater than 20 degrees)	X
SOIL: Latest horizontal extent of contamination exceeding generic or SSRCLs, with one contour	NA
Geologic cross-sections, *if required for SI.* (8.5x14' if paper copy)	NA
RP certified statement that legal descriptions are complete and accurate	X
Copies of off-source notification letters (if applicable)	X
Letter informing ROW owner of residual contamination (if applicable)(public, highway or railroad ROW)	NA
Copy of (soil or land use) deed restriction(s) or deed notice *if any required as a condition of closure*	
Copy of any maintenance plan referenced in the deed restriction.	

State of Wisconsin
Jim Doyle, Governor

Department of Agriculture, Trade and Consumer Protection
Rod Nilsestuen, Secretary

July 22, 2004

Mr. Donald Hanna
AMCORE Financial Inc.
501 Seventh Street, Box 1537
Rockford, IL 61110-0037

SUBJECT: Case Closure
AMCORE Financial; Peterson Farm Site
DATCP Case # 93403102501

Dear Mr. Hanna,

I recently received notice that the paperwork necessary for this site to be placed onto WDNR's GIS Registry has been submitted. I also received the documentation from ECCI that the wells at the site have been properly abandoned.

Consequently, this site investigation/remediation is considered closed from further action. We appreciate your ongoing effort in the cleanup of this property.

If you have questions, please call me at (608) 224-4515.

Sincerely,

Richard C. Graham, P.G.

c: Corinne Ness, DATCP
Amy Wren, ECCI

State of Wisconsin
Jim Doyle, Governor

Department of Agriculture, Trade and Consumer Protection
Rod Nilsestuen, Secretary

April 19, 2004

COPY

Mr. Donald Hanna
AMCORE Financial Inc.
501 Seventh Street, Box 1537
Rockford, IL 61110-0037

SUBJECT: Closure Committee Decision
AMCORE Financial; Peterson Farm Site
DATCP Case # 93403102501

Dear Mr. Hanna,

I have some good news for you. I presented the results of the investigation of your facility located in Darlington, Wisconsin to DATCP's Closure Committee. I am pleased to tell you that the committee agreed that your site qualifies for closure.

However, since groundwater below the site remains impacted with cyanazine and nitrate-nitrogen at concentrations above their respective Wis. Admin. Code NR 140 Enforcement Standards, the site does not qualify for clean closure at this time. Rather, the Committee agreed that this site can only be considered closed if you have the site placed on the Wisconsin Department of Natural Resources' groundwater Geographic Information System (GIS) Registry, as outlined in Wis. Admin. Code NR 726.05.

Within 30 days of your receipt of this letter, have your consultant submit a cost estimate to prepare the necessary paperwork to have the site placed on the DNR GIS Registry, plus the costs to abandon the site monitoring wells. Within 30 days of DATCP approval of the cost estimate, submit the complete GIS Registry paperwork (in .pdf format) to DNR. A check for $250 must accompany the package sent to DNR, which is not reimbursable by the ACCP. After DATCP receives verification from DNR that the site has been included on the GIS Registry, the site will be resubmitted to DATCP's Closure Committee for final review.

If you have questions, please call me at (608) 224-4515.

Sincerely,

Richard C. Graham, P.G.

c: Corinne Ness, DATCP
Amy Wren, ECCI

VOL 212 PAGE 820
DOCUMENT NO.
255544

WARRANTY DEED
STATE BAR OF WISCONSIN FORM 2 — 1962

THIS SPACE RESERVED FOR RECORDING DATA

REGISTER'S OFFICE
LaFayette County, WI } SS.
Received for Record

DEC 27 1994

at 8:00 o'clock A.M. and recorded in
Vol 212 of Deeds on page 820
Register
By: Emma K. Smith Deputy

THE STATE BANK OF ARGYLE, a corporation duly organized and existing under and by virtue of the laws of the State of Wisconsin, located at Argyle, Wisconsin, party of the first part

conveys and warrants to WALTER P. MATHYS and MARIAN R. MATHYS husband and wife, as survivorship marital property

the following described real estate in LaFayette County, State of Wisconsin:

State Bank of Argyle
P.O. Box 190
Argyle, WI 53504

Tax Parcel No:

TRANSFER FEE $ 420

W-7

Parcel #'s
014-274
014-275
014-275.1
014-276.1
014-280.2

This is not homestead property
(is) (is not)

Exceptions to warranties: Easements and restrictions of record [illegible] real estate taxes liened in 1994.

Dated this 21st day of December 19 94

(SEAL) John K. Mathys, President (SEAL)

(SEAL) David A. Knepel, Vice-President (SEAL)

AUTHENTICATION

Signature(s) .....

authenticated this ..... day of ..... , 19

TITLE: MEMBER STATE BAR OF WISCONSIN
(If not, authorized by § 706.06, Wis. Stats.)

THIS INSTRUMENT WAS DRAFTED BY
State Bank of Argyle

ACKNOWLEDGMENT

STATE OF WISCONSIN } ss
LaFayette County }

Personally came before me this 21st day of December, 1994 the above named

John K. Mathys, President and
David A. Knepel, Vice-President

to me known to be the persons who executed the foregoing instrument and acknowledge the same.

Shelley Welch
Notary Public

44-060
EKUM 7/83

Commitment No.: FA2632

Owners Policy No.:

Loan Policy No.:

SCHEDULE C

The land referred to in this commitment/policy is situated in the State of Wisconsin, County of Lafayette and is described as follows:

The West-5/8 of the Northeast Quarter of Section 18, Town 3 North, Range 4 East;

The North 10 acres of the Northwest Quarter of the Southeast Quarter of Section 18, Town 3 North, Range 4 East;

The Northeast Quarter of the Southeast Quarter of Section 18, Town 3 North, Range 4 East, excepting a tract described as commencing at the Southeast corner thereof, thence North 40 rods to the North line of the Darlington-Fayette Highway, thence Southwesterly along the Northerly line of said Highway to the South line thereof, thence East 47 rods to the place of beginning, and also, excepting a tract described as commencing 60 rods North of the Southwest corner thereof, thence South 60 rods, thence East 30 rods, and thence Northwesterly to the place of beginning;

Also, the Southeast Quarter of the Northwest Quarter of Section 18, Town 3 North, Range 4 East, excepting therefrom 5 acres of land described as follows: Commencing at the Southwest corner thereof, thence North 80 rods, thence East 20 rods, thence Southwesterly to the place of beginning;

The East Half of the Southwest Quarter of Section 18, Town 3 North, Range 4 East, except the South 37.375 acres thereof.

EXCEPT THE FOLLOWING:
A parcel of land located in parts of the Southwest Quarter of the Northeast Quarter, the Southeast Quarter of the Northeast Quarter, the Northwest Quarter of the Southeast Quarter and the Northeast Quarter of the Southeast Quarter, all in Section 18, Town 3 North, Range 4 East, Lafayette County, Wisconsin, more particularly described as follows:

Beginning at a point located 559.98 feet North and 1629.70 feet West of the East Quarter corner of said Section 18; thence S30°31'02"E, 812.76 feet; thence S26°33'00"E, 415.67 feet; thence S26°15'26"E, 345.16 feet; thence N89°37'35"W, 168.33 feet; thence S25°53'35"E, 507.44 feet; thence S29°49'43"E, 566.20 feet to a point on the Northerly right of way line of County Trunk Highway F; thence S49°04'20"W, 39.25 feet to a point in the same; thence N31°41'35"W, 507.13 feet; thence N25°12'29"W, 598.65 feet; thence N88°16'05"W, 711.72 feet; thence N5°58'52"E, 704.99 feet; thence S85°19'49"E, 296.49 feet; thence N34°08'00"E, 199.71 feet to the point of beginning.

All being in Lafayette County, Wisconsin.

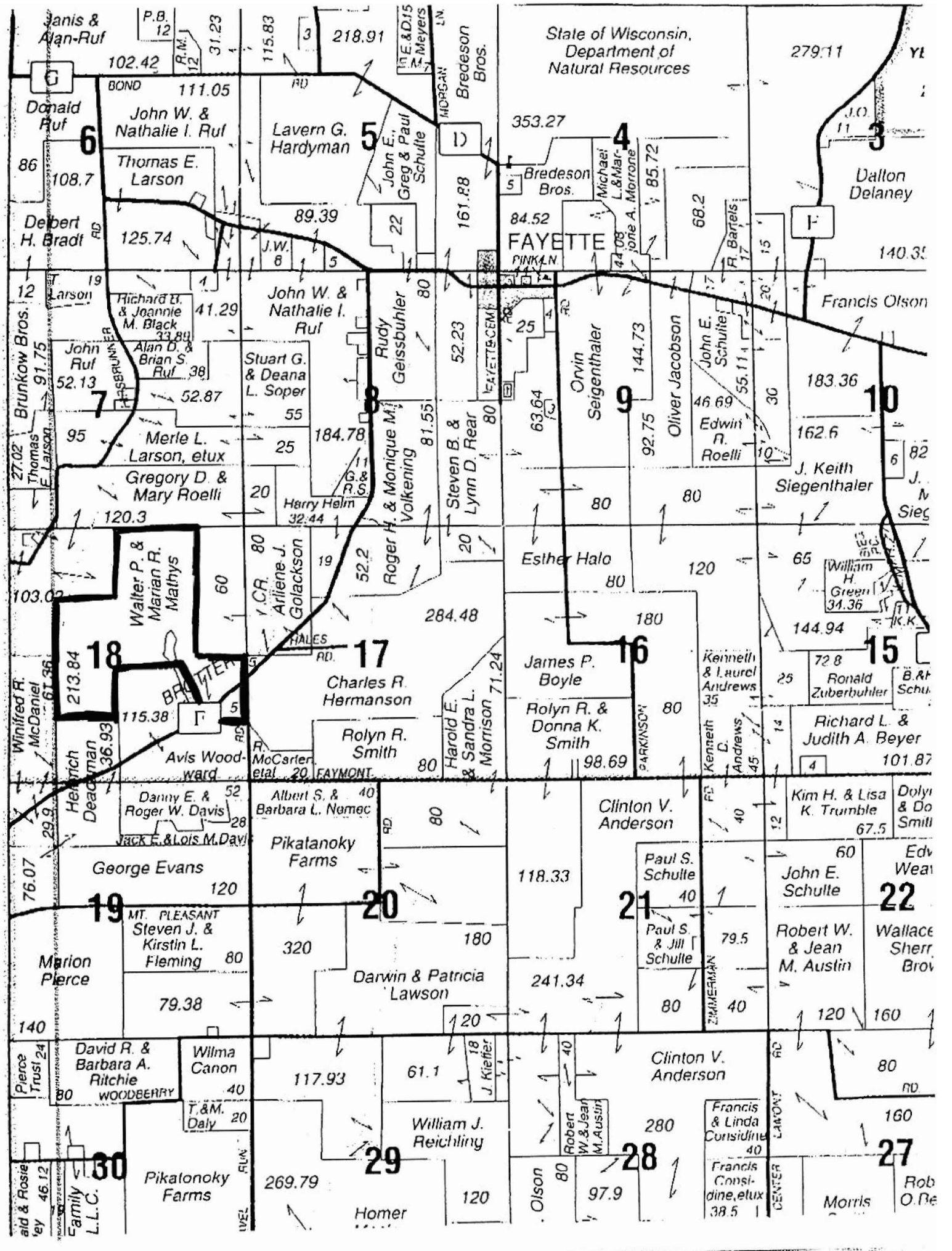
Janis & Alan Ruf
Donald Ruf
John W. & Nathalie I. Ruf
Thomas E. Larson
Delbert H. Bradt
Lavern G. Hardyman
John E., Greg & Paul Schulte
Bredeson Bros.
State of Wisconsin, Department of Natural Resources
Michael L. & Marjone A. Morrone
Dalton Delaney
FAYETTE
Richard D. & Joannie M. Black
Alan D. & Brian S. Ruf
John Ruf
Brunkow Bros.
Stuart G. & Deana L. Soper
Rudy Geissbuhler
Orvin Seigenthaler
Oliver Jacobson
John E. Schulte
Francis Olson
Merle L. Larson, etux
Gregory D. & Mary Roelli
Harry Helm
Roger H. & Monique M. Volkening
Steven B. & Lynn D. Rear
Edwin R. Roelli
J. Keith Siegenthaler
Esther Halo
William H. Green
Walter P. & Marian R. Mathys
Arliene J. Golackson
Charles R. Hermanson
James P. Boyle
Kenneth & Laurel Andrews
Ronald Zuberbuhler
Rolyn R. Smith
Rolyn R. & Donna K. Smith
Harold E. & Sandra L. Morrison
Richard L. & Judith A. Beyer
Winifred R. McDaniel
Henrich Deadman
Avis Woodward
Danny E. & Roger W. Davis
Albert S. & Barbara L. Nemec
Clinton V. Anderson
Kim H. & Lisa K. Trumble
George Evans
Pikatanoky Farms
Paul S. Schulte
John E. Schulte
Marion Pierce
Steven J. & Kirstin L. Fleming
Darwin & Patricia Lawson
Paul S. & Jill Schulte
Robert W. & Jean M. Austin
Wallace Sherr
David R. & Barbara A. Ritchie
Wilma Canon
T.&M. Daly
William J. Reichling
Francis & Linda Considine
Francis Considine, etux
Pikatonoky Farms
Homer
Morris
Family L.L.C.
Olson
Robert W. & Jean M. Austin
Pierce Trust
WOODBERRY
MT. PLEASANT
FAYMONT
PINK LN.
BONDO
HALES RD.
BRUNNER
ZIMMERMAN
PARKINSON
LAWONT
CENTER
6
5
4
3
7
8
9
10
18
17
16
15
19
20
21
22
30
29
28
27

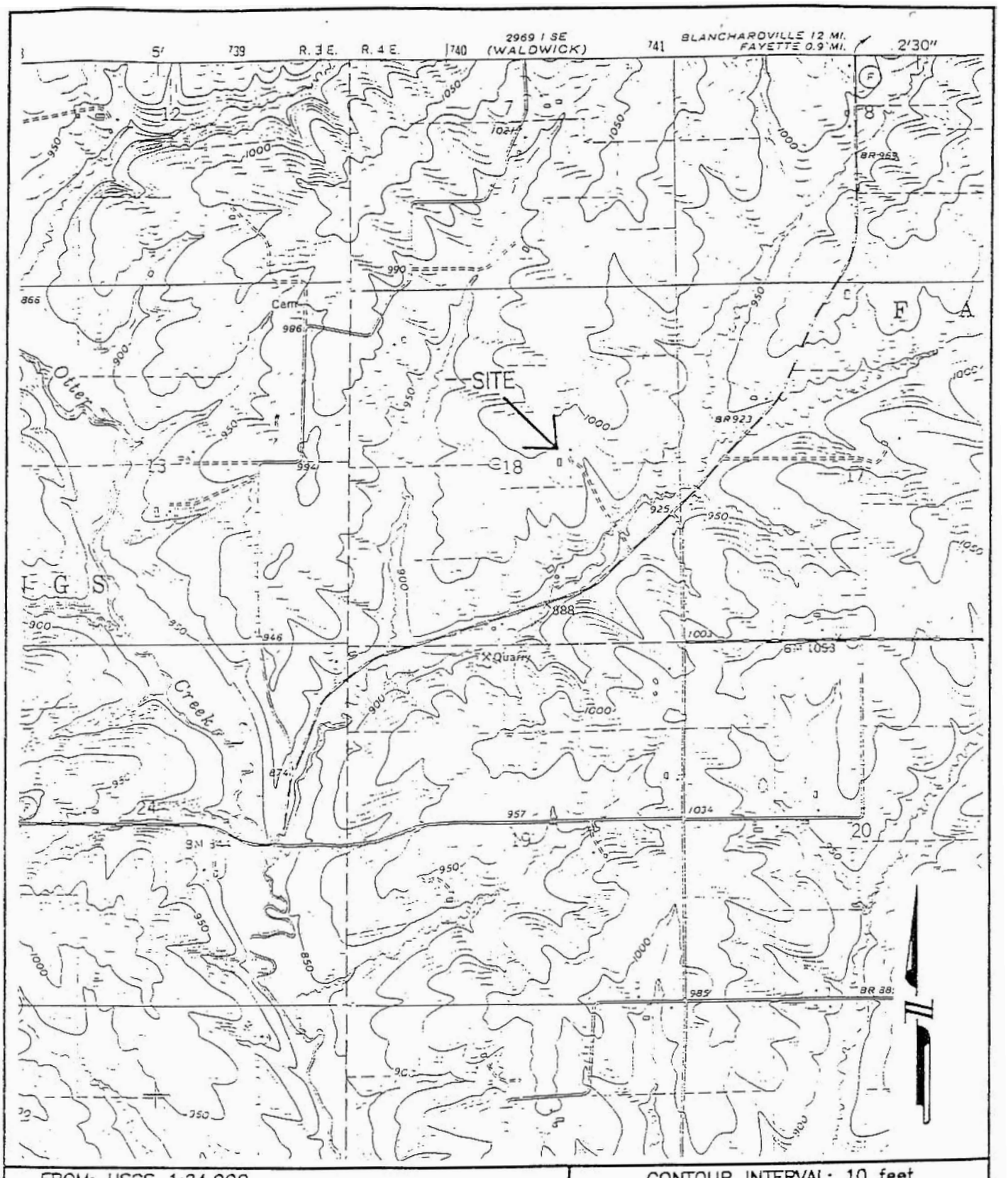

FROM: USGS 1:24,000		CONTOUR INTERVAL: 10 feet
LAFAYETTE COUNTY	FAYETTE TOWNSHIP	SECT. 18, T 3 N, R 4 E
FIGURE 1	FORMER KEVIN PETERSON FARM	SITE LOCATION
SCALE: 1" = 2000'	16259 COUNTY HWY. F	Prepared by MISSMAN, STANLEY & ASSOCIATES
DATE: 05/19/97	DARLINGTON, WISCONSIN	MSA · Civil Engineering · Surveying · Environmental Services · Landscape Architecture
B97E027 NETWORK	MSA No.: B-97-E027-7-507	(815) 965-6400 FAX (815) 965-6416

Figure 1.

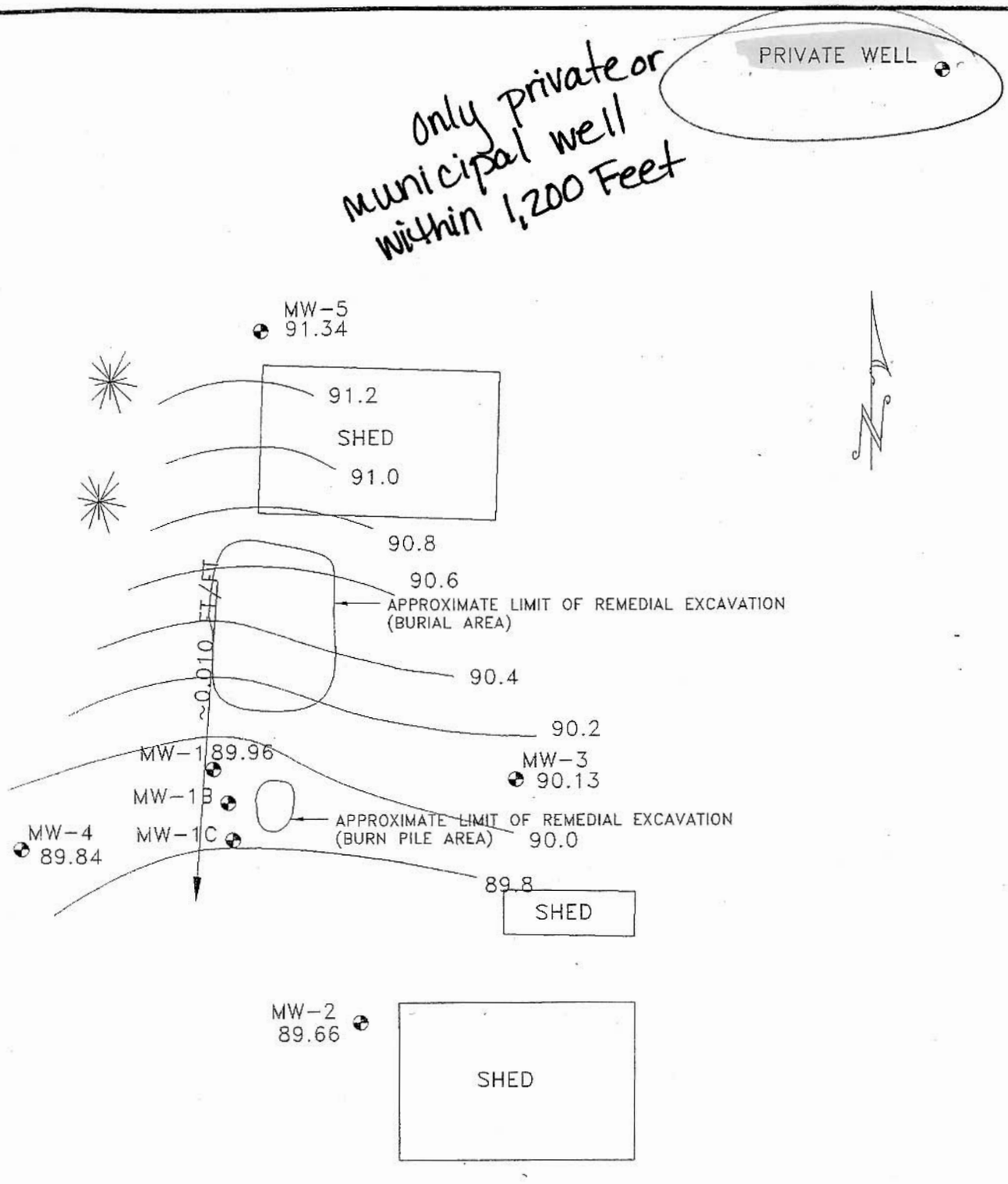

40 0 40 80

GRAPHIC SCALE – FEET

PETERSON FARM SITE, DARLINGTON, WISC.

Environmental Compliance Consultants, Inc.

FIGURE 6
WATER TABLE SURFACE CONTOURS
APRIL 1999

Date: MAY 2001 | By: MCP

BASE MAP PREPARED BY TALARCZYK & ASSOC., INC.
NEW GLARUS, WI

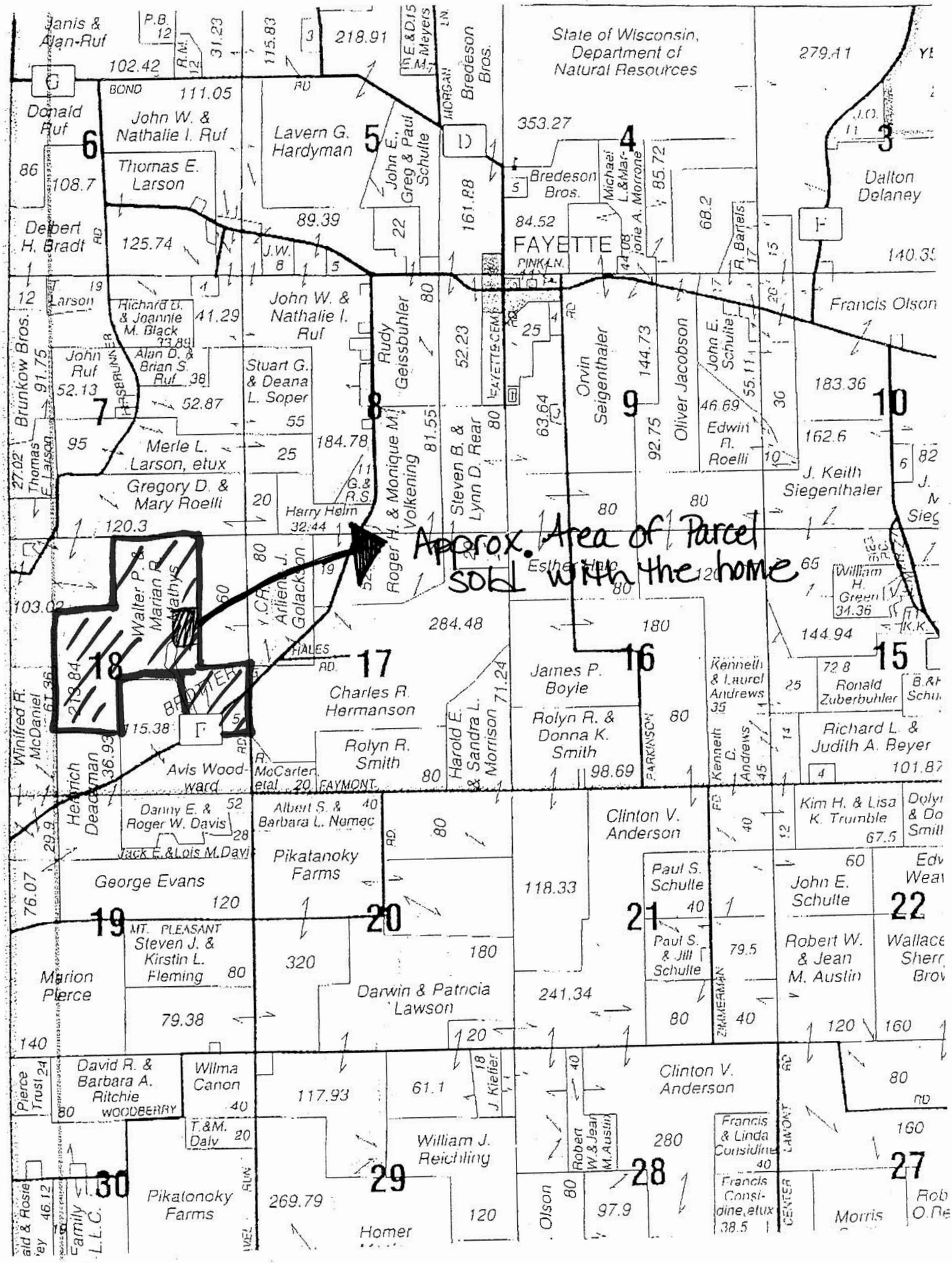
Approx. Area of Parcel sold with the home
State of Wisconsin, Department of Natural Resources
FAYETTE
Bredeson Bros.
Lavern G. Hardyman
John W. & Nathalie I. Ruf
Donald Ruf
Thomas E. Larson
Dalton Delaney
Francis Olson
Orvin Seigenthaler
Oliver Jacobson
Rudy Geissbuhler
Stuart G. & Deana L. Soper
Merle L. Larson, etux
Gregory D. & Mary Roelli
Harry Helm
Roger H. & Monique M. Volkening
Steven B. & Lynn D. Rear
Edwin R. Roelli
J. Keith Siegenthaler
Walter P. & Marian R. Mathys
Charles R. Hermanson
James P. Boyle
Rolyn R. & Donna K. Smith
Rolyn R. Smith
Avis Woodward
Ronald Zuberbuhler
Richard L. & Judith A. Beyer
Clinton V. Anderson
Pikatanoky Farms
George Evans
Marion Pierce
Steven J. & Kirstin L. Fleming
Darwin & Patricia Lawson
Paul S. Schulte
Robert W. & Jean M. Austin
Wilma Canon
William J. Reichling
Homer
Morris

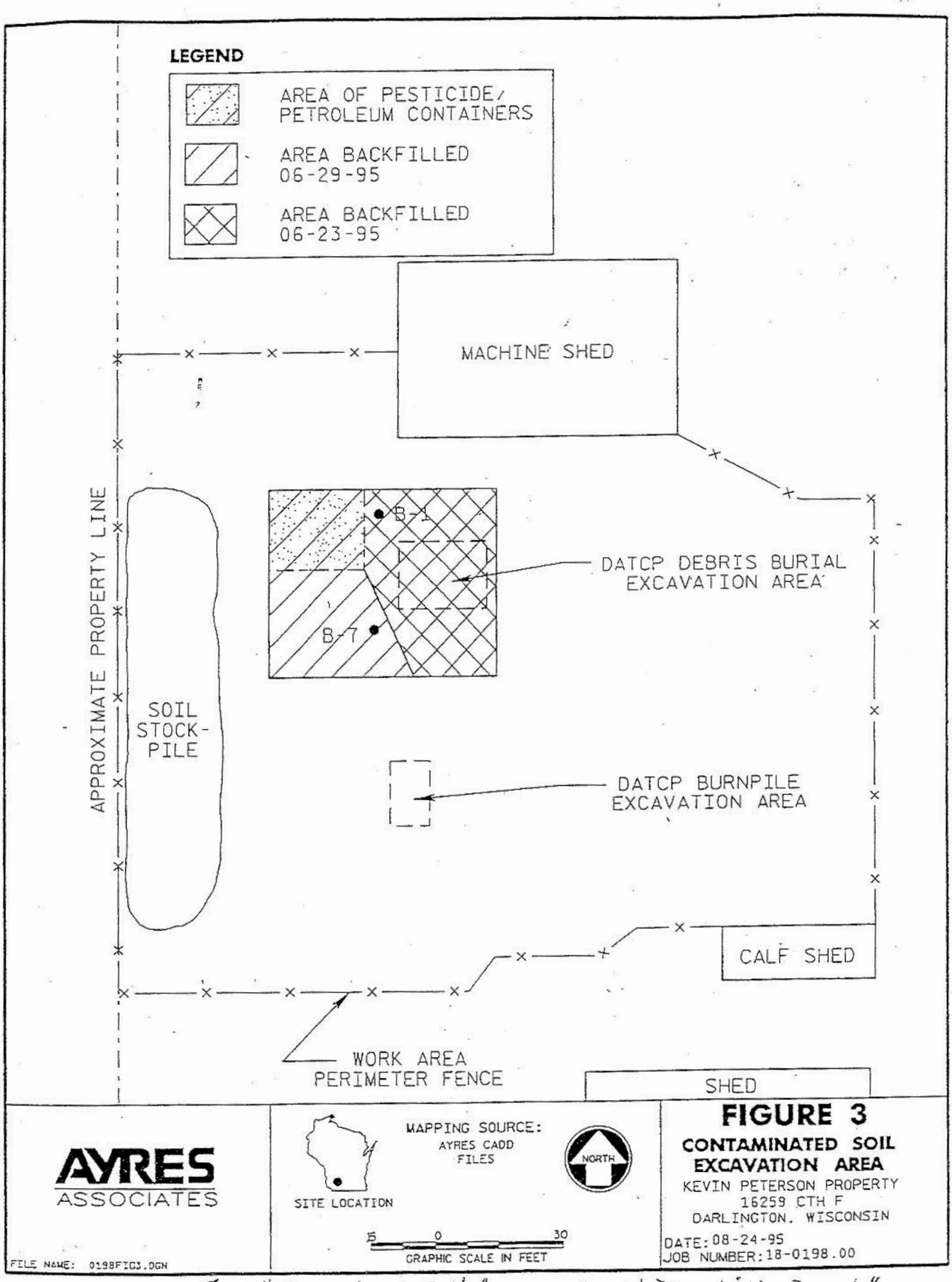

From "Contaminated Soil Assessment and Remediation Report" September, 1995

Figure 2

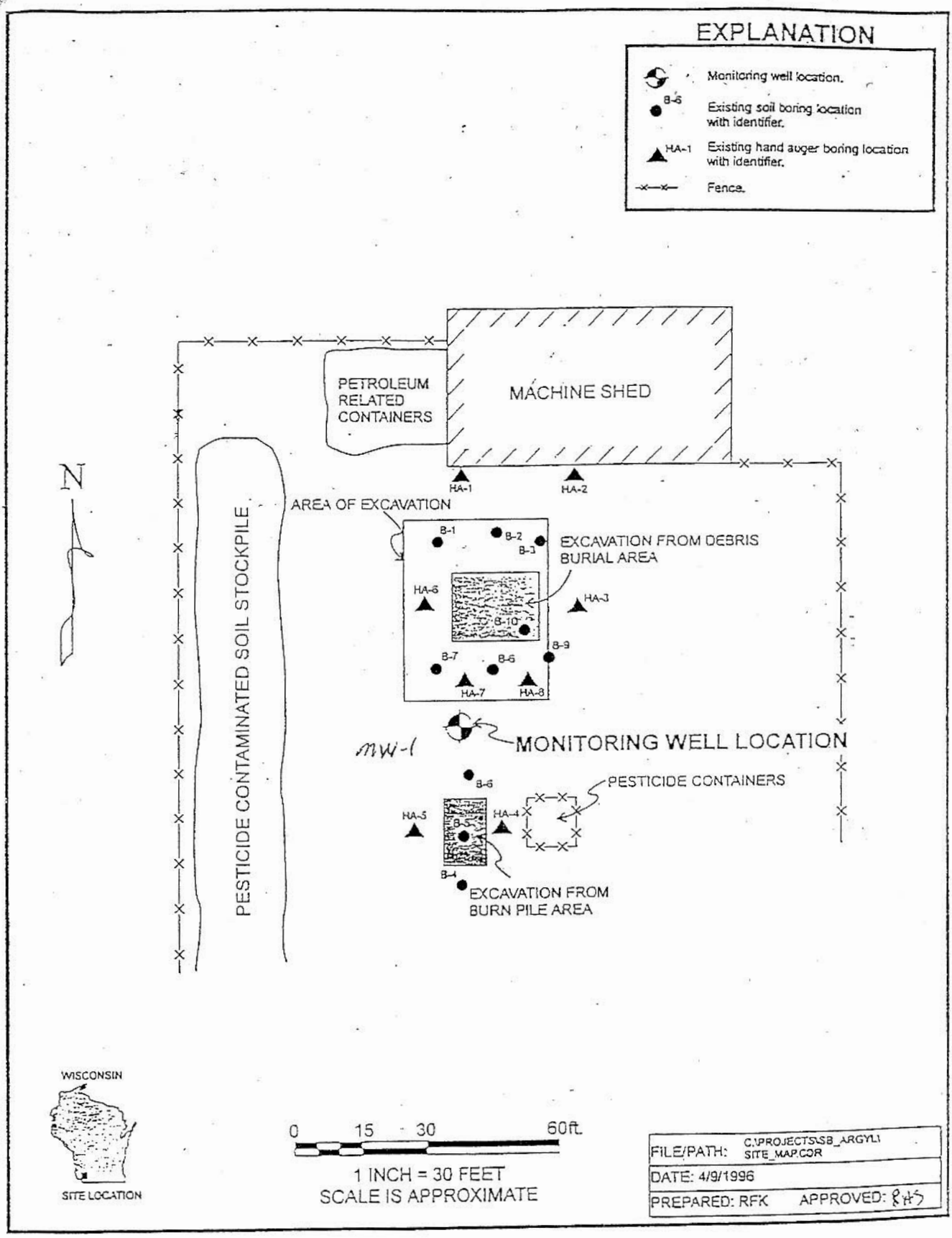

LIESCH

SITE MAP
KEVIN PETERSON PROPERTY
DARLINGTON, WISCONSIN

FIGURE
2

From "Groundwater and Site Assement - Former Kevin Peterson Property"
Liesch Environmental Services, April 1996

Figure 3

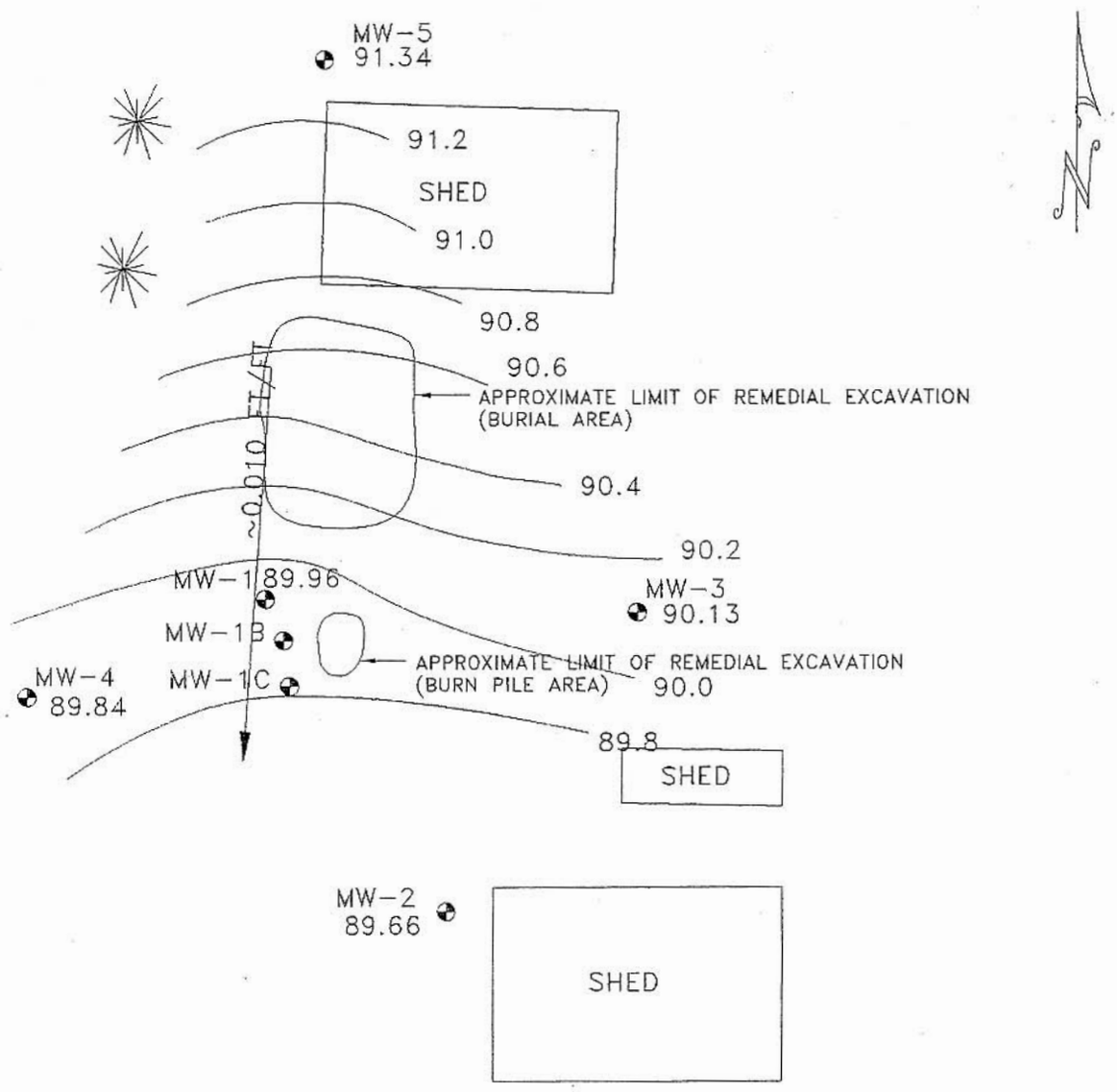

40 0 40 80

GRAPHIC SCALE – FEET

PETERSON FARM SITE, DARLINGTON, WISC.

Environmental Compliance Consultants, Inc.

FIGURE 6
WATER TABLE SURFACE CONTOURS
APRIL 1999

Date: MAY 2001 | By: MCP

BASE MAP PREPARED BY TALARCZYK & ASSOC., INC.
NEW GLARUS, WI

Table 2
Groundwater Analytical Data
Peterson Farm
Darlington, Wisconsin
WDATCP Case Number 93403102501

Sample Location	Sample Date	atrazine (Aatrex)	desisopropyl atrazine	desethyl atrazine	diamino atrazine	total atrazine	alachlor	chlorpyrifos (Lorsban) 1	cyanazine (Bladex)	dicamba (Banvel)	metolachlor (Dual)	promenton (Pramitol)	2,4-D	Nitrate + Nitrite - Nitrogen
		(ug/l)	(ug/l)	(ug/l)	(ug/l)	(ug/l)	(ug/l)	(ug/l)	(ug/l)	(ug/l)	(ug/l)	(ug/l)	(ug/l)	(mg/l)
NR 140	ES	3				3	2		12.5	300	15	90	70	10
NR 140	PAL	0.3				0.3	0.2		1.25	60	1.5	18	7	2
Private	10/27/93	0.542	bdl	1.02	1.01	2.572			bdl		bdl	---		
Private	12/21/94	<0.5	<1.0	<1.0		bdl			bdl		bdl	---		
Private	10/18/96	14.6	0.40 (0.43)	0.70 (0.78)		15.7			4.1		3.6	bdl		
Private	01/17/97	0.27	bdl	0.24	bdl	0.51			0.42		bdl	0.14		
Private	01/17 Split	<0.50	<1.0	<1.0		bdl			<0.50		<0.50	<1.0		
Private	05/13/97	0.073	<0.075	<0.073		0.073			<0.031		<0.10	<0.50		
Private	07/28/98	0.24		0.62		0.86			<0.12		<0.25	<0.13		10
Private	10/21/98	0.24	0.4	<0.22		0.86	<0.22		<0.15		<0.25	0.54	<0.040	8.3
Private	10/06/99	0.2	0.38	0.19		0.59	<0.23		0.2		<0.43	<0.11	<2.2	11
Private	02/07/00	0.3	0.28	0.57		1.15	<0.23		<0.18		<0.43	<0.11	<0.18	11
Private	05/02/00	0.22	0.20	0.43		0.85	<0.23		<0.18		<0.43	<0.11	<0.18	13
Private	08/06/01	0.16	0.23	0.40		0.79	<0.072	<0.0086	<0.016		<0.040	<0.040	<0.08	8.8
Private	11/09/01	0.16	0.18	0.41		0.75	<0.035	<0.0041	<0.0078		<0.019	<0.019	<0.080	8.9
Private	11/05/03	0.22	0.31	0.60		1.13	<0.024	<0.012	<0.012		<0.044	<0.023	<0.016	8.7
MW-1	02/21/96	bdl				bdl	bdl	2.8	bdl	0.2	bdl	bdl		
MW-1	06/05/96	1.4	0.565	0.712	0.709	3.386	bdl		1.15	0.361	bdl	bdl		
MW-1	06/05/96	1.9				1.9	bdl	bdl	0.8	0.3	bdl	bdl		
MW-1	10/18/96	bdl	0.61	0.36		0.97	bdl	bdl	bdl	0.6	bdl	bdl		
MW-1	01/17/97	24	0.78	0.26	bdl	25.04	bdl	bdl	25	bdl	23	12		
MW-1	01/17 Split	21	<1.0	<1.0		21	bdl	bdl	26		10	7.2		
MW-1	05/13/97	43	1.1	0.35		44.45	0.4	<0.5	19	<0.40	52	23		28.95
MW-1	07/28/98	9	0.78	0.44		10.22	<0.22		35		14	62		20
MW-1	10/21/98	14	0.87	0.33		15.2	<0.22		34		26	210	16	37
MW-1	10/06/99	6.2	0.43	0.16		6.79	bdl		16		18	12	bdl	28
MW-1	02/07/00	2.6	0.66	0.64		3.9	<1.1		4.1		9.8	8.6	<0.18	46
MW-1	05/02/00	1.5	0.33	0.64		2.47	<0.23		4.2		4.6	4.1	<0.18	37
MW-1	08/06/01	1.0	0.68	0.65		2.33	<0.072	<0.0086	2.6		6.6	<0.040	<0.08	25
MW-1	11/09/01	2.6	0.67	0.73		4.0	<0.035	<0.0041	42		4.7	2.5	<0.080	38
MW-1	11/05/03	1.1	0.71	0.57		2.38	<0.026	<0.013	26		4.9	1.2	<0.016	46
MW-1B	05/13/97	4.6	0.33	0.18		5.11			4.3		3.8	3.2	3.3	---
MW-1B	07/28/98	1	0.81	0.54		2.35	<0.22		19		7.6	<0.38	<0.040	23
MW-1B	10/21/98	1.1	0.75	0.39		2.24	<0.22		25		9.4	<0.41	<0.040	32
MW-1B	10/06/99	1.1	0.55	0.29		0.84	<0.23		10		6.6	0.28	<2.2	38
MW-1B	02/07/00	1.2	0.60	0.98		2.78	<1.1		11		6.6	<0.54	<0.18	26
MW-1B	05/02/00	0.67	0.34	0.64		1.65	<0.23		6.1		4.1	<0.17	<0.18	36
MW-1B	08/06/01	0.57	0.61	0.62		1.8	<0.072	<0.0086	5.4		3.8	0.26	<0.08	25
MW-1B	11/09/01	0.78	0.47	0.63		1.88	<0.035	<0.0041	9.3		4.5	0.36	<0.080	20
MW-1B	11/05/03	<0.0093	0.64	0.59		1.23	<0.025	<0.013	6.5		3.5	<0.025	<0.016	31
MW-1C	05/13/97	0.5	0.19	0.095		0.785	---		1.8		0.26	5.5	1.2	---
MW-1C	07/28/98	0.34	0.63	0.36		1.33	<0.22		1.1		1.3	<0.15	<0.040	12
MW-1C	10/21/98	0.37	0.76	0.54		1.67	<0.22		2.8		<0.47	<0.40	<0.050	13
MW-1C	10/06/99	0.32	0.59	0.6		1.19	<0.23		5.9		2.6	<0.43	<2.2	21
MW-1C	02/07/00	0.94	1.4	1.2		3.54	<1.4		12		<2.6	<0.65	<0.60	32
MW-1C	05/02/00	dry												
MW-1C	08/06/01	dry												
MW-1C	11/09/01	dry												
MW-1C	11/05/03	dry												
MW-2	05/13/97	1.2	<0.073	<0.075		1.2	---		<0.031		0.24	0.77	<0.48	
MW-2	07/28/98	0.78	0.49	0.68		1.95	<0.22		1.8		0.9	1.9	<0.040	13
MW-2	10/21/98	0.5	0.32	<0.30		1.12	<0.22		0.41		<0.55	0.78	<0.040	3.7
MW-2	10/06/99	0.69	0.28	0.29		0.57	<0.231		1.5		5.6	0.23	<2.2	26
MW-2	02/07/00	1.3	0.57	0.62		2.49	<0.23		1.5		12	0.23	<0.18	38
MW-2	05/02/00	1.0	0.77	0.51		2.28	<0.23		<0.18		<0.43	<0.11	<0.18	14
MW-2	08/06/01	0.41	0.71	0.37		1.49	<0.072	<0.0086	0.36		3.9	<0.040	<0.08	8.5
MW-2	11/09/01	0.54	0.52	0.48		1.54	<0.036	<0.0043	0.78		7.8	0.20	<0.080	20
MW-2	11/05/03	0.34	0.30	0.34		0.98	<0.025	<0.012	0.027		0.26	<0.024	<0.016	5.2
MW-3	05/13/97	0.82	<0.073	<0.075		0.82			<0.031		0.5	<0.50	<0.48	
MW-3	07/28/98	1.3	0.62	0.35		2.27	<0.22		0.55		<0.51	0.89	<0.040	14
MW-3	10/21/98	1.2	0.36	<0.16		1.72	<0.22		<0.17		<0.54	0.71	<0.040	16
MW-3	10/06/99	1.5	0.5	0.25		0.75	<0.23		0.64		3.2	0.19	<2.2	22
MW-3	02/07/00	1.8	0.38	0.81		2.99	<0.23		0.30		7.0	<0.11	<0.18	19
MW-3	05/02/00	1.5	0.33	0.78		2.61	<0.23		<0.18		0.19	5.1	<0.18	23
MW-3	08/06/01	0.72	0.39	0.62		1.73	<0.072	<0.0086	<0.016		2.7	<0.040	<0.08	10
MW-3	11/09/01	0.64	0.34	0.58		1.56	<0.035	<0.0041	0.53		2.7	<0.019	<0.080	11
MW-3	11/05/03	0.33	0.34	0.49		1.16	<0.025	<0.012	0.073		1.2	<0.024	<0.016	11

Table 2
Groundwater Analytical Data
Peterson Farm
Darlington, Wisconsin
WDATCP Case Number 93403102501

Sample Location	Sample Date	atrazine (Aatrex)	desisopropyl atrazine	desethyl atrazine	diamino atrazine	total atrazine	alachlor	chlorpyrifos (Lorsban) 1	cyanazine (Bladex)	dicamba (Banvel)	metolachlor (Dual)	promenton (Pramitol)	2,4-D	Nitrate + Nitrite - Nitrogen
		(ug/l)	(ug/l)	(ug/l)	(ug/l)	(ug/l)	(ug/l)	(ug/l)	(ug/l)	(ug/l)	(ug/l)	(ug/l)	(ug/l)	(mg/l)
NR 140	ES	**3**				**3**	**2**		**12.5**	**300**	**15**	**90**	**70**	**10**
NR 140	PAL	0.3				0.3	0.2		1.25	60	1.5	18	7	2
MW-4	05/13/97	0.63	0.47	<0.075		1.1			<0.031		0.62	<0.50	<0.48	
MW-4	07/28/98	0.72	1.2	0.47		2.39	<0.22		<0.19		<0.63	<0.25	<0.04	**19**
MW-4	10/21/98	0.48	0.56	<0.20		1.24	<0.22		<0.63		<0.25	<0.13	<0.040	**13**
MW-4	10/06/99	0.22	0.38	0.28		0.88	<0.23		0.37		<0.43	0.16	<2.21	**32**
MW-4	02/07/00	0.24	0.32	0.46		1.02	<0.23		<0.18		<0.43	0.18	<0.18	**24**
MW-4	05/02/00	0.18	0.35	0.42		0.95	<0.23		<0.18		<0.43	<0.11	<0.18	**33**
MW-4	08/06/01	0.11	0.64	0.41		1.16	<0.72	<0.0086	<0.016		<0.040	<0.040	<0.08	**15**
MW-4	11/09/01	0.09	0.45	0.31		0.85	<0.035	<0.0041	<0.0078		<0.019	<0.019	<0.080	**13**
MW-4	11/05/03	0.13	0.44	0.24		0.81	<0.025	<0.012	<0.012		0.25	<0.024	<0.016	**22**
MW-5	05/13/97	0.23	<0.073	<0.075		0.23	--		<0.031		<0.010	<0.50	<0.48	--
MW-5	07/28/98	0.28	<0.25	<0.24		0.28	<0.22		<0.13		<0.43	<0.13	<0.040	0.93
MW-5	10/21/98	0.27	<0.092	<0.10		0.46	<0.22		<0.063		<0.25	<0.13	<0.050	1.9
MW-5	10/06/99	<0.12	<0.15	<0.15		<0.30	<0.23		<0.25		<0.18	<0.43	<2.2	5.9
MW-5	02/07/00	0.19	0.22	0.27		0.68	<0.23		<0.18		<0.43	<0.11	<0.18	**21**
MW-5	05/02/00	<0.12	0.17	0.11		0.28	<0.23		<0.18		<0.43	<0.11	<0.18	**31**
MW-5	08/06/01	<0.013	<0.036	<0.034		<0.083	<0.072	<0.0086	<0.016		<0.040	<0.040	<0.08	4.4
MW-5	11/09/01	<0.0064	<0.018	0.081		0.081	<0.035	<0.0042	<0.0079		<0.019	<0.019	<0.080	4.3
MW-5	11/05/03	0.033	<0.012	0.055		0.088	<0.024	<0.012	<0.012		<0.044	<0.023	<0.016	**12**

Private is the water supply well.
Concentrations in micrograms per liter (ug/l) [equivalent to parts per billion (ppb)], except Nitrogen
Nitrogen concentrations in milligrams per liter (mg/l) [equivalent to parts per million (ppm)]
bdl = concentration below detection limits (on data from previous consultants reports)
< = concentration less than indicated detection limit
blank indicates analysis not conducted

ES = NR 140 Enforcement Standard
PAL = NR 140 Preventative Action Limit
Bold indicates concentration exceeds ES
Underline indicates concentration exceed PAL

There is no ES or PAL for chlorpyrifos, but the EPA has established a lifetime exposure limit of 20 ug/l.

A water sample was collected by the WDNR on 7/10/95 from the private well. A letter from the WDNR indicated that the sample was anlyzed for nitrates, 72 VOCs, and a large suite of pesticides. The letter stated that no VOCs were detected, atrazine was measured at 0.391 ug/l, and nitrates were present at 17 mg/l.

TABLE 5
CONFIRMATORY SOIL SAMPLE ANALYTICAL SUMMARY
KEVIN PETERSON PROPERTY
PESTICIDE ANALYSIS

Sample Location	Terbufos	Alachlor	Prometon	Butylate	Cyanazine	Metolachlor	Malathion	Atrazine	Chlorepyrifos	Dicamba	2,4-D	Nitrogen
Comp#1 NE Floor	/	/	/	/	/	/	/	/	/	/	/	4
Comp#2 E sw	/	/	/	/	/	/	/	/	/	/	/	25
Comp#3 N sw	/	/	/	/	/	/	/	/	/	/	/	/
Comp#4 SE Floor	/	/	/	/	320	/	/	/	/	/	/	/
Comp#5 S sw	/	/	/	/	350	/	/	/	/	/	/	23
Comp#6 E sw	/	/	/	/	/	/	/	/	/	/	/	4
Comp#7 N sw	/	/	/	/	/	/	/	/	/	/	/	4
Comp#8 NW Floor	/	/	1,900	/	/	/	/	/	/	/	190,000	4
Comp#9 W sw	/	/	/	/	/	/	/	/	/	/	/	4
Comp#10 SW Floor	/	/	/	/	/	/	/	/	/	/	/	2
Comp#11 S sw	/	/	/	/	/	/	/	/	/	/	/	2
Comp#12 W sw	/	/	/	/	/	/	/	/	/	/	/	4

results reported in parts per billion (ppb)
Comp : composite sample
sw : sidewall
/ : compound not detected above laboratory method detection limits

PETROLEUM-RELATED COMPOUND ANALYSIS

Sample Location	Benzene	Ethyl benzene	Toluene	m&p Xylene	o Xylene	MtBE	1,2,4-TMB	1,3,5 TMB	GRO	DRO
RCL	0.0055	2.9	1.5	4.1					100	100
Comp#1 NE Floor	/	/	/	/	/	/	/	/	/	16.4
Comp#2 E sw	/	/	/	/	/	/	/	/	/	/
Comp#3 N sw	/	/	/	/	/	/	/	/	/	/
Comp#4 SE Floor	/	/	/	/	/	/	/	0.122	/	/
Comp#5 S sw	/	/	/	/	/	/	/	/	/	25.1
Comp#6 E sw	/	/	/	/	/	/	/	/	/	/
Comp#7 N sw	/	/	/	/	/	/	/	/	/	/
#8A ** NW Floor	/	0.105	0.0233	0.482	0.327	/	2.09	0.679	23.5	89.6
Comp#9 W sw	/	/	/	/	/	/	/	/	/	8.98
Comp#10 SW Floor	/	/	/	/	/	/	/	/	/	6.96
Comp#11 S sw	/	/	/	/	/	/	/	/	/	/
Comp#12 W sw	/	/	/	/	/	/	/	/	/	5.78

RCL : residual contaminant level
results reported in parts per million (ppm)
Comp : composite sample
** : discrete sample, analyzed for full scan VOC
minor levels of other volatile or[illegible]le c[illegible]nds other than those listed were detected, see Appendix C laboratory results
sw : sidewall
/ : compound not detected above lab[illegible] detection limits

From "Contaminated Soil Assessment and Remediation Report"
Ayres Associates, September 1995

0198con

TABLE 6
SOIL STOCKPILE ANALYTICAL SUMMARY
KEVIN PETERSON PROPERTY

Sample	Terbufos	Alachlor	Prometon	Butylate	Cyanazine	Metolachlor	Malathion	Atrazine	Chloropyrifo	Dicamba	2,4-D	Nitrogen
1A	/	/	/	/	5,500	/	/	/	/	/	/	52
2A	/	/	/	/	6,100	/	/	/	/	/	/	60
3A	/	/	/	/	4,400	/	/	/	170	/	/	35
4A	/	/	/	/	2,200	320	/	300	1,000	/	/	103
1B	/	/	/	/	7,300	210	/	150	140	/	/	69
2B	/	/	/	/	8,400	/	/	/	5,300	/	/	51
3B	/	/	/	/	3,400	300	/	/	140	/	/	23
4B	/	/	/	/	2,200	140	/	/	1,600	/	/	67

results reported in parts per billion (ppb)
/ : compound not detected above laboratory method detection limits

From "Contaminated Soil Assessment and Remediation Report"
Ayres Associates, September 1995

*Please note that the MW-1 nest area is the area impacted by previous activities on site. Other impacts in wells may be a regional issue.

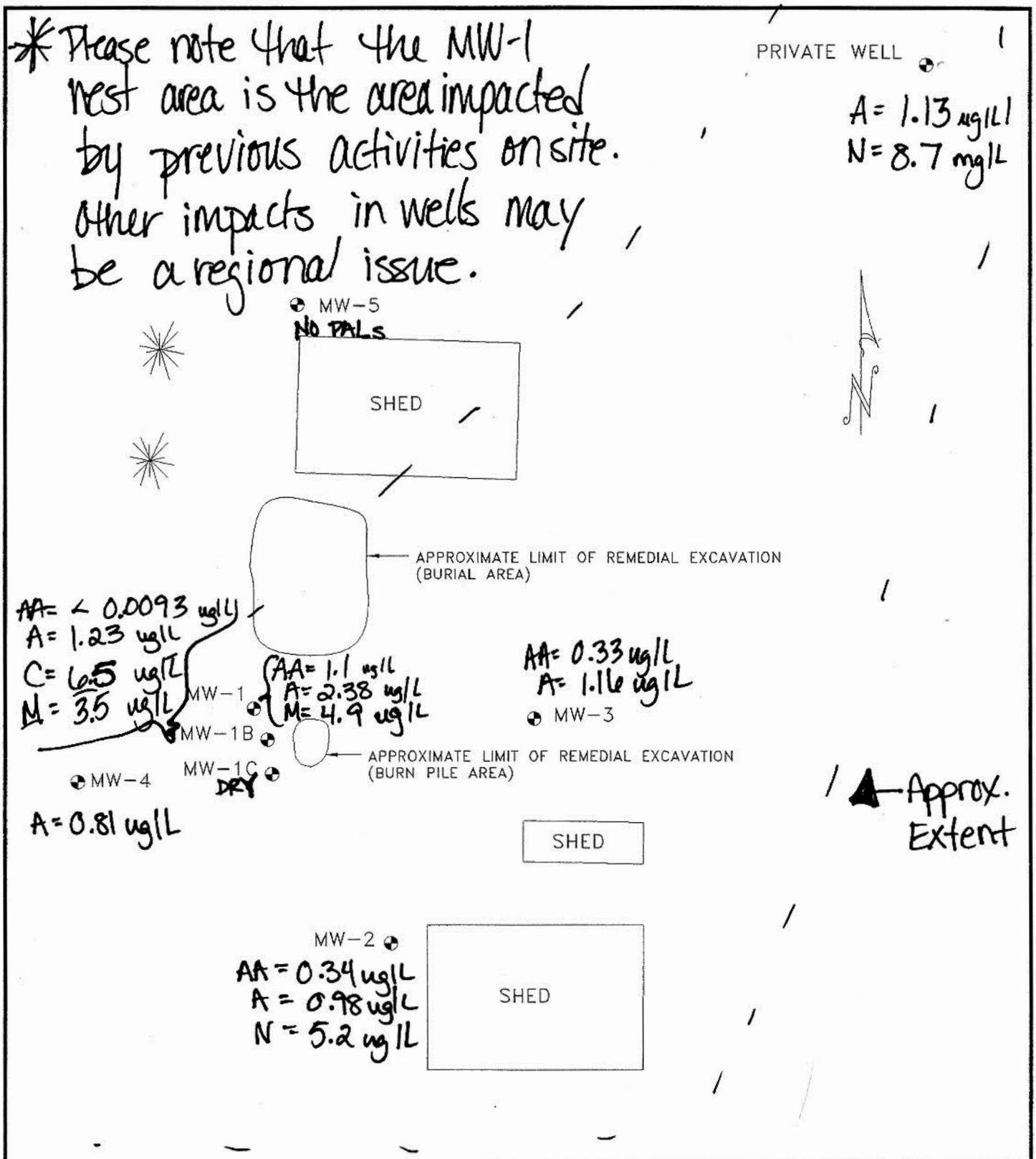

M= Metolachlor
C= Cyanazine
A= Atrazine (Total)
N= Nitrate + Nitrite

PETERSON FARM SITE, DARLINGTON, WISC.

Groundwater Monitoring Well Locations

PAL Exceedences 11/5/03

Environmental Compliance Consultants, Inc.

Date: June 2004 | By: ARW

BASE MAP PREPARED BY TALARCZYK & ASSOC., INC. NEW GLARUS, WI

*Please note that the MW-1 nest area is the area impacted by previous activities on site. Other impacts to wells may come from a regional issue.

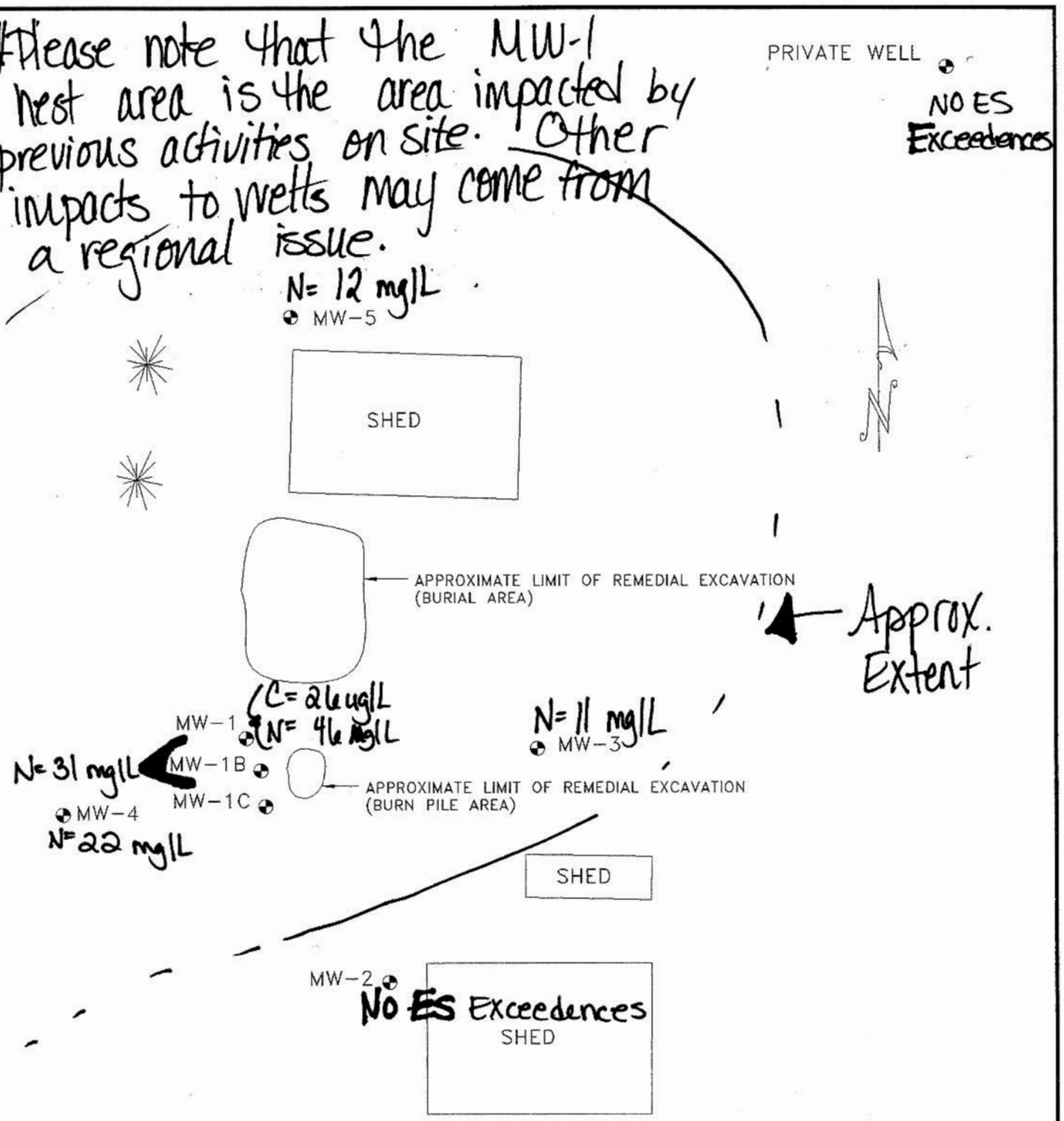

40 0 40 80

GRAPHIC SCALE – FEET

C= Cyanazine
N= Nitrate + Nitrite

PETERSON FARM SITE, DARLINGTON, WISC.

Environmental Compliance Consultants, Inc.

Groundwater Monitoring Well Locations

ES Exceedences 11/5/03

Date: June 2004 | By: ARW

BASE MAP PREPARED BY TALARCZYK & ASSOC., INC. NEW GLARUS, WI

TOPOGRAPHIC EVALUATION

LANDS LOCATED IN SECTION 18, TOWN 3 NORTH, RANGE 4 EAST, TOWN OF FAYETTE, LAFAYETTE COUNTY, WISCONSIN.

Legend

◐ = Monitoring Well
(89.84) = Water Elevation in Well
~~~90 = Water Table Contour in Well
Arrow Denotes General Flow Direction

Figure 7
Groundwater Table Contour Map
August 6, 2001

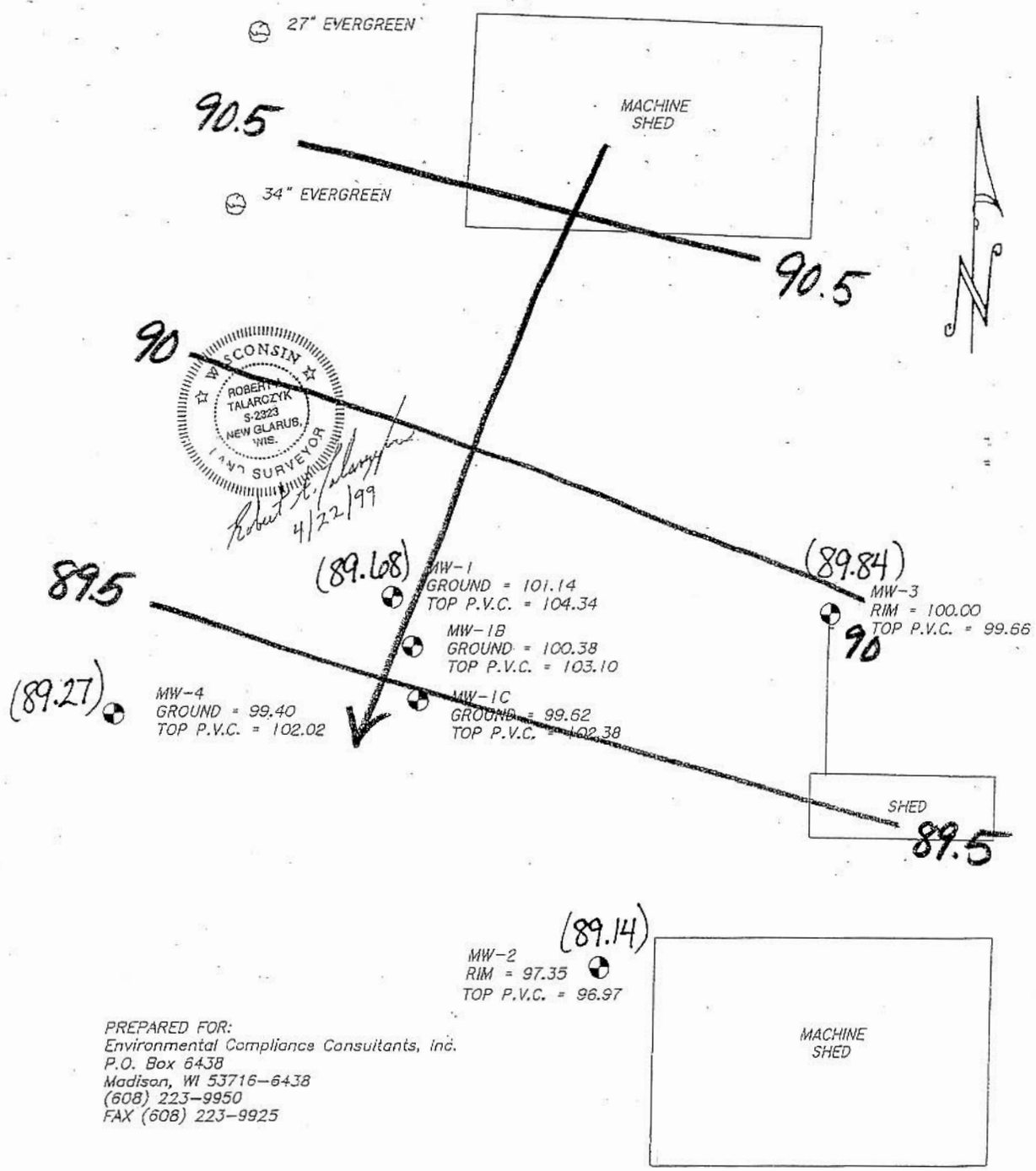

PREPARED FOR:
Environmental Compliance Consultants, Inc.
P.O. Box 6438
Madison, WI 53716-6438
(608) 223-9950
FAX (608) 223-9925

JOB NO. 99070
POINTS 99070
DRWG. 99070
CHECKED RAT
DRAWN BY DRT

20 0 20 40 60
GRAPHIC SCALE - FEET

TALARCZYK & ASSOC., INC.
W6105 KUBLY ROAD
P.O. BOX 235
NEW GLARUS, WI 53574
PHONE 608/527-5216
FAX 608/527-5357
~~~

TOPOGRAPHIC EVALUATION

LANDS LOCATED IN SECTION 18, TOWN 3 NORTH, RANGE 4 EAST, TOWN OF FAYETTE, LAFAYETTE COUNTY, WISCONSIN.

Legend

◐ = Monitoring Well
(86.79) = Water Elevation in Well
~~~87 = Water Table Contour in Well
Arrow Denotes General Flow Direction

Figure 8
Groundwater Table Contour Map
November 5, 2003

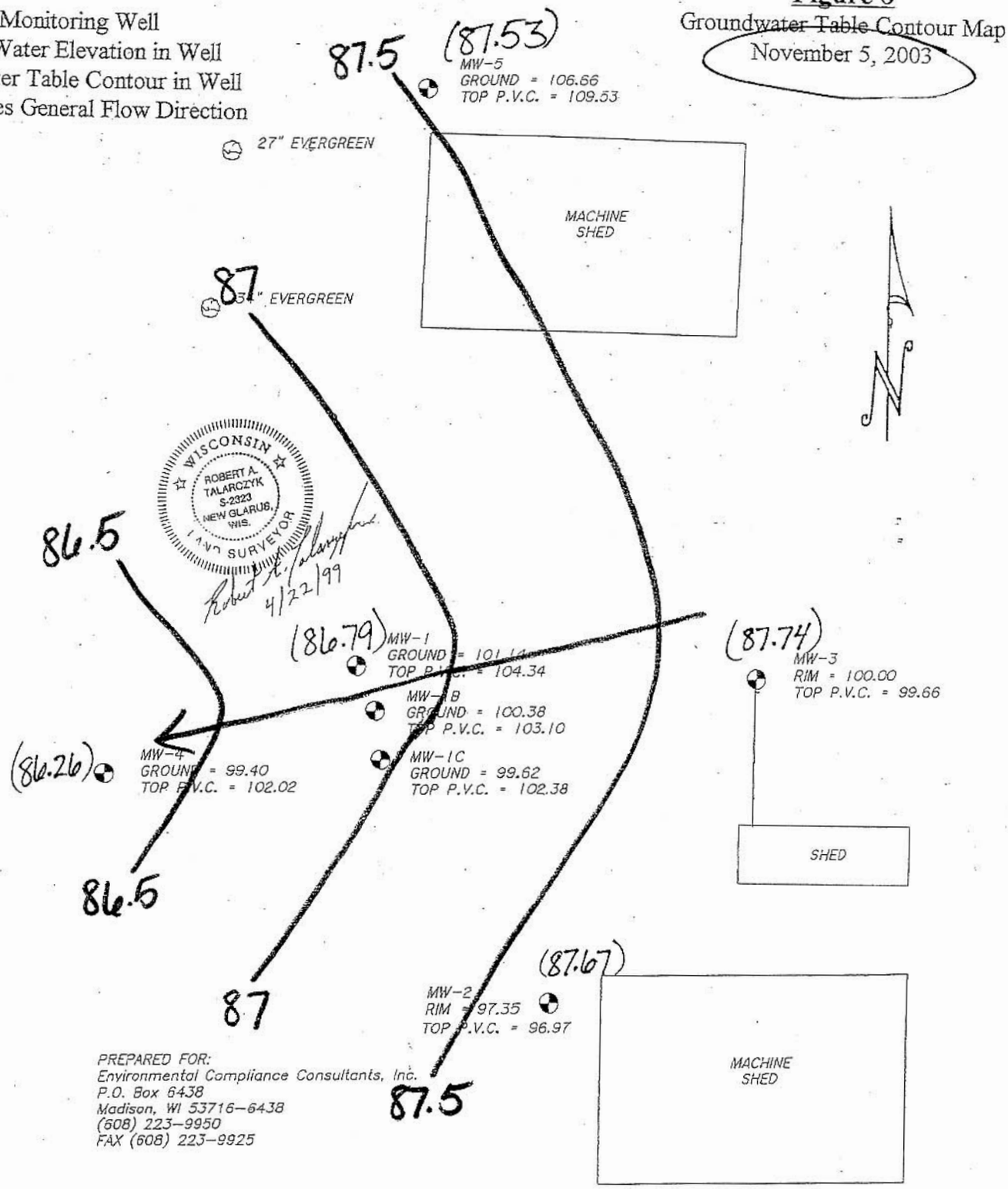

PREPARED FOR:
Environmental Compliance Consultants, Inc.
P.O. Box 6438
Madison, WI 53716-6438
(608) 223-9950
FAX (608) 223-9925

JOB NO. 99070
POINTS 99070
DRWG. 99070
CHECKED RAT
DRAWN BY DRT

20 0 20 40 60
GRAPHIC SCALE - FEET

TALARCZYK & ASSOC., INC.
W6105 KUBLY ROAD
P.O. BOX 235
NEW GLARUS, WI 53574
PHONE 608/527-5216
FAX 608/527-5357
~~~

Table 1
Groundwater Elevation Data
Peterson Farm
Darlington, Wisconsin
WDATCP Case Number 93403102501

Well No.	Date	Top of Riser Elev	Ground Surface Elev	Top of Screen Elev	Bottom of Screen Elev	Depth to Water	Water Elevation
MW-1	07/18/98	104.34	101.1	93.6	78.6	13.01	91.33
MW-1	10/21/98	104.34	101.1	93.6	78.6	13.85	90.49
MW-1	10/16/99	104.34	101.1	93.6	78.6	14.27	90.07
MW-1	02/07/00	104.34	101.1	93.6	78.6	17.33	87.01
MW-1	05/02/00	100.94	101.1	93.6	78.6	12.87	88.07
MW-1	08/06/01	100.94	101.1	93.6	78.6	11.26	89.68
MW-1	11/09/01	100.94	101.1	93.6	78.6	11.57	89.37
MW-1	11/05/03	100.94	101.1	93.6	78.6	14.15	86.79
MW-1B	07/18/98	103.10	100.4	64.0	49.0	34.83	68.27
MW-1B	10/21/98	103.10	100.4	64.0	49.0	35.07	68.03
MW-1B	10/16/99	103.10	100.4	64.0	49.0	36.08	67.02
MW-1B	02/07/00	103.10	100.4	64.0	49.0	39.85	63.25
MW-1B	05/02/00	100.20	100.4	64.0	49.0	34.23	65.97
MW-1B	08/06/01	100.20	100.4	64.0	49.0	36.12	64.08
MW-1B	11/09/01	100.20	100.4	64.0	49.0	39.88	60.32
MW-1B	11/05/03	100.20	100.4	64.0	49.0	43.50	56.70
MW-1C	07/18/98	102.38	99.6	34.4	19.4	81.59	20.79
MW-1C	10/21/98	102.38	99.6	34.4	19.4	81.70	20.68
MW-1C	10/16/99	102.38	99.6	34.4	19.4	81.85	20.53
MW-1C	02/07/00	102.38	99.6	34.4	19.4	82.03	20.35
MW-1C	05/02/00	99.37	99.6	34.4	19.4	dry	
MW-1C	08/06/01	99.37	99.6	34.4	19.4	dry	
MW-1C	11/09/01	99.37	99.6	34.4	19.4	dry	
MW-1C	11/05/03	99.37	99.6	34.4	19.4	dry	
MW-2	07/18/98	96.97	97.4	91.1	76.1	9.96	87.01
MW-2	10/21/98	96.97	97.4	91.1	76.1	10.24	86.73
MW-2	10/16/99	96.97	97.4	91.1	76.1	7.88	89.09
MW-2	02/07/00	96.97	97.4	91.1	76.1	9.68	87.29
MW-2	05/02/00	96.97	97.4	91.1	76.1	9.05	87.92
MW-2	08/06/01	96.97	97.4	91.1	76.1	7.83	89.14
MW-2	11/09/01	96.97	97.4	91.1	76.1	8.19	88.78
MW-2	11/05/03	96.97	97.4	91.1	76.1	9.30	87.67
MW-3	07/18/98	99.66	100.0	93.8	78.8	11.67	87.99
MW-3	10/21/98	99.66	100.0	93.8	78.8	12.14	87.52
MW-3	10/16/99	99.66	100.0	93.8	78.8	9.67	89.99
MW-3	02/07/00	99.66	100.0	93.8	78.8	11.75	87.91
MW-3	05/02/00	99.66	100.0	93.8	78.8	11.54	88.12
MW-3	08/06/01	99.66	100.0	93.8	78.8	9.82	89.84
MW-3	11/09/01	99.66	100.0	93.8	78.8	10.12	89.54
MW-3	11/05/03	99.66	100.0	93.8	78.8	11.92	87.74

Table 1
Groundwater Elevation Data
Peterson Farm
Darlington, Wisconsin
WDATCP Case Number 93403102501

Well No.	Date	Top of Riser Elev	Ground Surface Elev	Top of Screen Elev	Bottom of Screen Elev	Depth to Water	Water Elevation
MW-4	07/18/98	102.02	99.4	94.2	79.2	10.95	91.07
MW-4	10/21/98	102.02	99.4	94.2	79.2	11.88	90.14
MW-4	10/16/99	102.02	99.4	94.2	79.2	12.25	89.77
MW-4	02/07/00	102.02	99.4	94.2	79.2	14.14	87.88
MW-4	05/02/00	99.16	99.4	94.2	79.2	11.23	87.93
MW-4	08/06/01	99.16	99.4	94.2	79.2	9.89	89.27
MW-4	11/09/01	99.16	99.4	94.2	79.2	10.31	88.85
MW-4	11/05/03	99.16	99.4	94.2	79.2	12.88	86.28
MW-5	07/18/98	109.53	106.7	100.4	85.4	16.32	93.21
MW-5	10/21/98	109.53	106.7	100.4	85.4	17.4	92.13
MW-5	10/16/99	109.53	106.7	100.4	85.4	17.71	91.82
MW-5	02/07/00	109.53	106.7	100.4	85.4	20.04	89.49
MW-5	05/02/00	109.53	106.7	100.4	85.4	20.37	89.16
MW-5	08/06/01	109.53	106.7	100.4	85.4	18.58	90.95
MW-5	11/09/01	109.53	106.7	100.4	85.4	18.82	90.71
MW-5	11/05/03	109.53	106.7	100.4	85.4	22.00	87.53

all measurements and elevations in feet
elevations set to arbitrary site datum

TOPOGRAPHIC EVALUATION

LANDS LOCATED IN SECTION 18, TOWN 3 NORTH, RANGE 4 EAST, TOWN OF FAYETTE, LAFAYETTE COUNTY, WISCONSIN.

Legend

= Monitoring Well
(89.84) = Water Elevation in Well
~~~90 = Water Table Contour in Well
Arrow Denotes General Flow Direction

Figure 7
Groundwater Table Contour Map
August 6, 2001

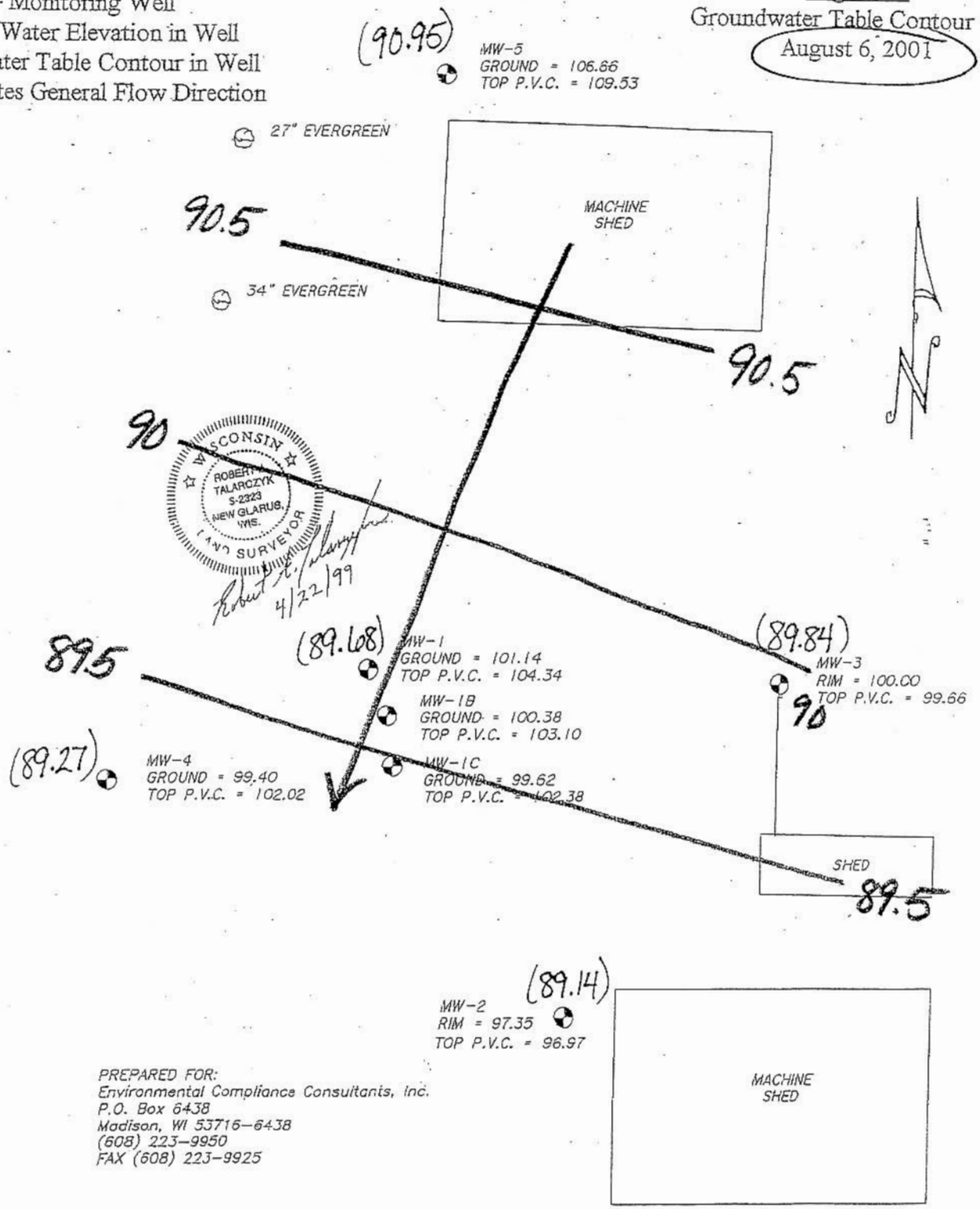

PREPARED FOR:
Environmental Compliance Consultants, Inc.
P.O. Box 6438
Madison, WI 53716-6438
(608) 223-9950
FAX (608) 223-9925

JOB NO. 99070
POINTS 99070
DRWG. 99070
CHECKED RAT
DRAWN BY ORT

20 0 20 40 60
GRAPHIC SCALE - FEET

TALARCZYK & ASSOC., INC.
W5105 KUBLY ROAD
P.O. BOX 235
NEW GLARUS, WI 53574
PHONE 608/527-5216
FAX 608/527-5357
~~~

TOPOGRAPHIC EVALUATION

LANDS LOCATED IN SECTION 18, TOWN 3 NORTH, RANGE 4 EAST, TOWN OF FAYETTE, LAFAYETTE COUNTY, WISCONSIN.

Legend

◐ = Monitoring Well
(86.79) = Water Elevation in Well
~~~87 = Water Table Contour in Well
Arrow Denotes General Flow Direction

Figure 8
Groundwater Table Contour Map
November 5, 2003

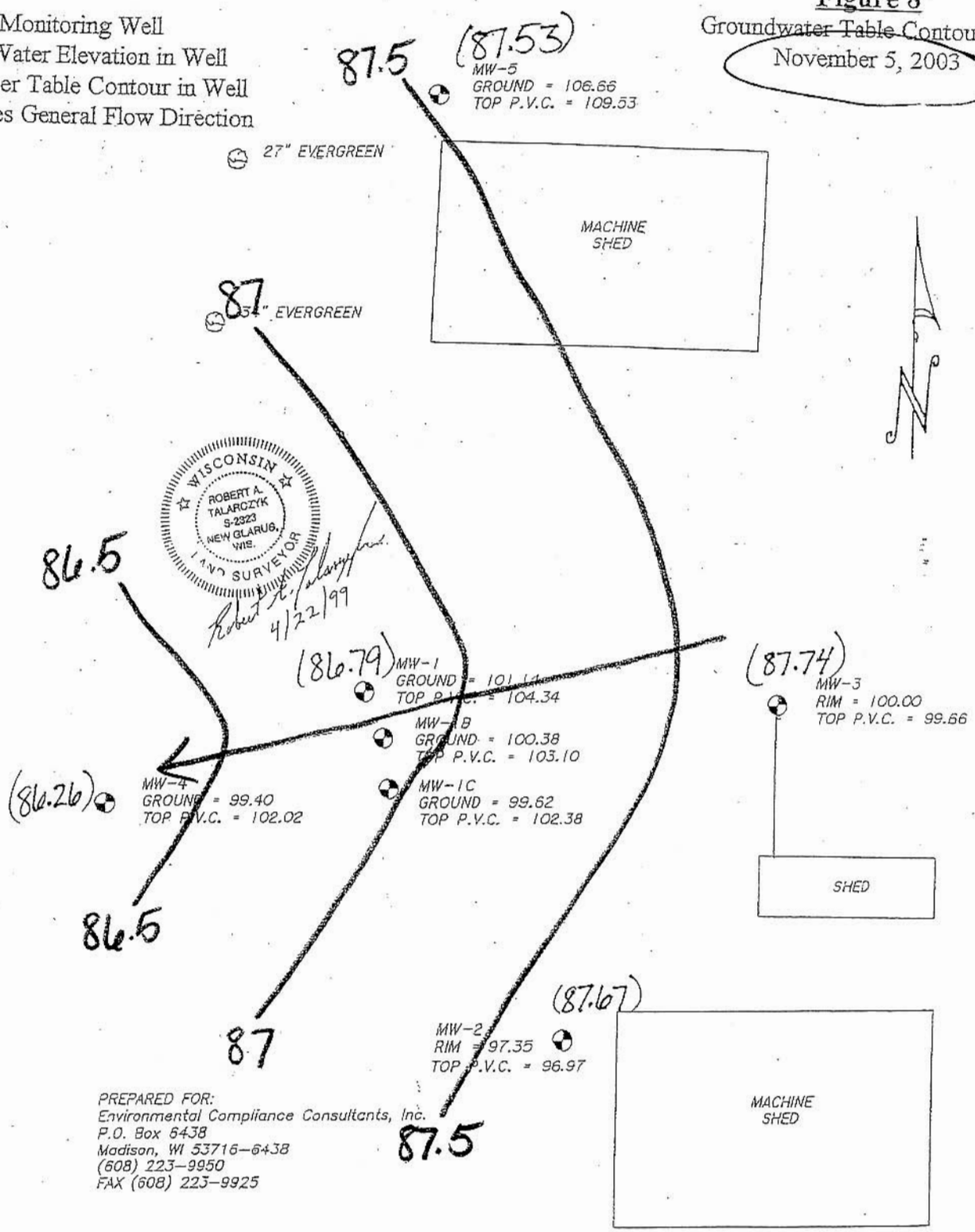

PREPARED FOR:
Environmental Compliance Consultants, Inc.
P.O. Box 6438
Madison, WI 53716-6438
(608) 223-9950
FAX (608) 223-9925

JOB NO. 99070
POINTS 99070
DRWG. 99070
CHECKED RAT
DRAWN BY DRT

20 0 20 40 60
GRAPHIC SCALE - FEET

TALARCZYK & ASSOC., INC.
W5105 KUBLY ROAD
P.O. BOX 235
NEW GLARUS, WI 53574
PHONE 608/527-5216
FAX 608/527-5357
~~~

June 7, 2004

Mr. Walter Mathys
15910 Furnace Hill Road
Darlington, WI 53530

RE: Groundwater impacts to the property located at 16529 HWY F, Darlington, Wisconsin

Dear Mr. Mathys:

Groundwater contamination exists on your property located at 16529 HWY F, Darlington, Wisconsin, from the improper disposal and buriel of pesticides and fertilizers. The levels of Cyanazine (Bladex) and Nitrate + Nitrite contamination in the groundwater on your property are above the state groundwater enforcement standards (ES) found in chapter NR 140, Wisconsin Administrative Code. However, the environmental consultants who have investigated this contamination have informed me that this groundwater contaminant plume is stable or receding and will naturally degrade over time. I believe that allowing natural attenuation to complete the cleanup at this site will meet the requirements for case closure that are found in chapter NR 726, Wisconsin Administrative Code, and I requested that the Department of Agriculture, Trade & Consumer Protection (DATCP) accept natural attenuation as the final remedy for this site and grant case closure. A letter issued from DATCP on April 19, 2004, indicates that case closure will be granted once this site has been registered on the Wisconsin Department of Natural Resource's Geological Information System (GIS) Registration. Closure means that the Department will not be requiring any further investigation or cleanup action to be taken, other than the reliance on natural attenuation.

For information relating to your possession of this property, please refer to Section 292.13, Wisconsin Statutes. You may call 1-800-367-6076 for calls originating in Wisconsin, or 608-264-6020 if you are calling from out of state or within the Madison area to obtain a copy of this Statute. DATCP may not issue my final case closure letter for at least 30 days after the date of this letter. As an affected property owner, you have a right to contact the Department to provide any technical information that you may have that indicates that closure should not be granted for this site. If you would like to submit any information to DATCP that is relevant to this closure request, you should mail that information to: Mr. Rick Graham, P.G., P.O. Box 8911, Madison, Wisconsin, 53708-8911.

If this case is closed, all properties within the site boundaries where groundwater contamination exceeds chapter NR 140 groundwater enforcement standards will be listed on the Department of Natural Resources' geographic information system (GIS) Registry of Closed Remediation Sites. The information on the GIS Registry includes maps showing the location of properties in Wisconsin where groundwater contamination above chapter NR 140 enforcement standards was found at the time that the case was closed. This GIS Registry will be available to the general public on the Department of Natural Resources' internet web site. Please review the enclosed legal description of your property, and notify me within the next 30 days if the legal description is incorrect.

Should you or any subsequent property owner wish to construct or reconstruct a well on your property, special well construction standards may be necessary to protect the well from the residual groundwater contamination. Any well driller who proposes to construct a well on your property in the future will first need to call the Diggers Hotline (1-800-242-8511) if your property is located outside of the service area of a municipally owned water system, or contact the Drinking Water program within the Department of Natural Resources if your property is located within the designated service area of a municipally owned water system, to determine if there is a need for special well construction standards.

Once the Department makes a decision on my closure request, it will be documented in a letter. If the Department grants closure, you may obtain a copy of this letter by requesting a copy from me, by writing to the agency address given above or by accessing the DNR GIS Registry of Closed Remediation Sites on the internet at www.dnr.state.wi.us/org/at/et/geo/gwur. A copy of the closure letter is included as part of the site file on the GIS Registry of Closed Remediation Sites.

If you need more information, you may contact me at AMCORE Financial, P.O. Box 1537, Rockford, IL 61110 or you may contact Amy Wren with Environmental Compliance Consultants, Inc. (ECCI) at 2453 Atwood Avenue, Madison, Wisconsin, 53704. Amy can also be reached by phone at (608)223-9950.

Sincerely,

Mr. Donald Hanna
Senior Vice President, AmCore Financial

June 4, 2004

To Whom It May Concern:

The attached legal description for the property located at 16529 HWY F, Darlington, Wisconsin, is complete and accurate to my knowledge.

Signed _____, Representative for AmCore Financial

Date 6/4/04