The following site is being submitted for inclusion into the GIS registry:

- For DNR County and Region list go to:
  g:\pf\pecfa\site\gis\BRRTS County and Region Codes.xls
- To begin, click on field to the right of *BRRTS ID (no dashes):*.
- Use Tab, ↓ or Pg Down to navigate form. Print & include with file when completed.

This is a:	New Submittal
BRRTS ID (no dashes):	**0328001453**
Comm # (no dashes):	53549979955
County:	Jefferson
Region:	South Central
Site name:	St Coletta School
Street Address:	W4955 US Hwy 18
City:	Jefferson
Final Closure Date	2002-02-19
Closure Conditions:	met
Off-source property contamination?	No
(If yes, attach locational data and deed information on pg. 2)	
Right-of-way contamination?	No
Contaminated media:	Groundwater
GPS Coordinates (meters in the **WTM91** projection)	
Easting (X):	619462.000000000
Northing (Y):	281842.000000000
Collection Method:	
Scale or Resolution:	1:08,000
(1:24,000 scale or finer)	("**1:**" and comma is default)
Prepared by:	
Submitted by:	Cheryl Nelson

Source Property Checklist

- ☒ Final Closure Letter
- ☒ Copy of the most recent deed, which includes legal description for all properties w/ GW > NR 140 ES
- ☐ Where the legal description in the deed(s) refers to a certified survey map or recorded plat map, include those documents
- ☒ Parcel ID for all properties w/ GW > NR 140 ES
- ☒ General Location Map
- ☒ Detailed Location Map showing property boundaries, buildings, MW(s) and/or potable wells etc for properties with GW >NR140 ES
- ☐ Latest Map(s) showing extent or outline of current GW plume (isoconcentrations)
- ☒ Map showing GW flow direction
- ☒ Latest Table of GW results
- ☒ Geologic cross section (if generated as part of the site investigation)
- ☐ Statement signed by RP certifying correctness of legal descriptions
- ☐ Updated Database

ENVIRONMENTAL & REGULATORY SERVICES
BUREAU OF PECFA
P.O. Box 8044
Madison, Wisconsin 53708-8044
TDD #: (608) 264-8777
Fax #: (608) 267-1381
http://www.commerce.state.wi.us
http://www.wisconsin.gov
Scott McCallum, Governor
Philip Edw. Albert, Secretary

Wisconsin
Department of Commerce

February 19, 2002

Ted Hoffman
St. Coletta School
W4955 US Hwy 18
Jefferson, WI 53549

RE: **Final Closure**
Commerce # 53549-9799-55 WDNR BRRTS # 03-28-001453
St Coletta School, W4955 US Hwy 18, Jefferson

Dear Mr. Hoffman:

This letter acknowledges receipt of the information requested in the Wisconsin Department of Commerce's (Commerce) PECFA Site Review Section November 6, 2001 conditional closure letter. On February 18, 2002, Commerce received the monitoring well abandonment forms. On February 18, 2002, Commerce received a copy of the recorded soil deed affidavit and groundwater use restriction. Please note that Commerce is making no determination as to the accuracy of the legal description information. It is the owner's responsibility to ensure that the property location information is represented correctly. This case is now considered "closed," as described in Commerce's conditional closure letter.

It is in your best interest to keep all documentation related to the investigation and remediation of your site. This information may be needed for future property transactions.

If future site conditions indicate that any remaining contamination poses a threat, and subsequent information indicates a need to reopen this case, any original claim under the PECFA fund would also reopen and you may apply for assistance to the extent of remaining eligibility. If contamination is encountered, appropriate measures must be implemented to assure any residual contamination is managed following all applicable State of Wisconsin regulations and standards.

Thank you for your efforts to protect Wisconsin's environment. If you have any questions, please contact me in writing at the letterhead address or by telephone at (608) 261-7718.

Sincerely,

Will M. Myers
Geologist
Site Review Section

cc: Ray Tierney, BT^2, Inc., Madison, WI

1077600

Document Number

NOTICE OF CONTAMINATION TO PROPERTY

VOL 1302 PAGE 625

RECEIVED FOR RECORD
at 2:40 o'clock P M

FEB 05 2002

Register of Deeds
Jefferson County, WI

Legal Description of the Property: In re:

(as it appears on the most recent deed)

See Attached

Recording Area Wm Iverstein

Name and Return Address St. Coll
~~Sisters of St. Francis~~
~~of Assisi~~ W4955 Hwy 1
~~3221 S.Lake Drive~~ Jefferson
~~St.Francis, WI 53235~~

014-0614-1211-000
Parcel Identification Number (PIN)

STATE OF WISCONSIN)
) ss
COUNTY OF Jefferson)

Section 1. Sisters of St. Francis of Assisi is the owner of the above-described property.

Section 2. One or more petroleum discharges have occurred at this property. Petroleum contaminated groundwater above NR 140 enforcement standards and soils above NR 720 residual contaminant levels of the Wisconsin Administrative Code exist(s) on this property in the area of 10 to 20 feet below ground surface (bgs).

Section 3. The owner hereby declares that all of the property described above is held and shall be held, conveyed or encumbered, leased, rented, used, occupied and improved subject to the following limitations and/or restrictions:

Anyone who proposes to construct or reconstruct a well on this property is required to contact the Department of Natural Resources' Bureau of Drinking Water and Groundwater, or its successor agency, to determine what specific prohibitions or requirements are applicable, prior to constructing or reconstructing a well on this property. No well may be constructed or reconstructed on this property unless applicable requirements are met.

Residual petroleum contaminated soil remains on this site in the area of 10 to 20 feet bgs. It has been shown that these levels are protective of health and the environment. If this contaminated soil is excavated in the future, it may be considered a solid waste and will need to be disposed in accordance with all applicable laws.

Any person who is or becomes owner of the property described above may request that the Wisconsin Department of Commerce, or its successor, issue a determination that the restrictions set forth in this covenant are no longer required. That property owner shall provide any and all necessary information to the Department in order for the Department to be able to make a determination. Upon receipt of such a request, the Department shall determine whether or not the restrictions contained herein can be extinguished. Conditions under which a restriction may be extinguished will be determined in accordance with the site specific standards, rules and laws for this property. If the Department determines that the restrictions can be extinguished, an affidavit, with a copy of the Department's written determination, may be recorded to give notice that this restriction, or portions of this restriction are no longer binding. Any restriction placed upon this property shall not be extinguished without the Department's written determination.

IN WITNESS WHEREOF, the owner of the property has executed this document, this 23 day of January, 2002.

[When appropriate use the following clause]:

By signing this document, [he/she] acknowledges that [he/she] is duly authorized to sign this document on behalf of Sisters of St. Francis of Assisi

Signature: Sister Charlotte Roost, OSF

Printed Name: Sister Charlotte Roost, OSF

Title: Treasurer

Subscribed and sworn to before me
this 23 day of January, 2002

Timothy Zuehlke
Notary Public, State of Wisconsin
My commission 4-25-04

TIMOTHY ZUEHLKE
NOTARY
PUBLIC
STATE OF WISCONSIN

This document was drafted by the Wisconsin Department of Commerce.

Alex Koser & Wife Sisters of St Francis Assissi O.M.C.

WARRANTY DEED. Form No. 21 B.

This Indenture, Made this 20th day of February in the year of our Lord, one thousand nine hundred and two -(1902)- between Alex Koser and Barbara Koser, his wife, of the town and County of Jefferson Wisconsin.

43a

parties of the first part, and the Sisters of St. Francis Assissi (O.M.C.) of St. Francis Wisconsin (a religious Society organized under the laws of the State of Wisconsin) party of the second part,

Witnesseth, That the said parties of the first part, for and in consideration of the sum of Four Thousand Two Hundred -(4200)- DOLLARS, to them in hand paid by the said party of the second part, the receipt whereof is hereby confessed and acknowledged, have given, granted, bargained, sold, remised, released, aliened, conveyed and confirmed, and by these presents do give, grant, bargain, sell, remise, release, alien, convey and confirm unto the said party of the second part, its successors ~~heirs~~ and assigns forever, the following described Real Estate, situated in the County of Jefferson and State of Wisconsin, to-wit:

The west half of the west half of the North west quarter of section No. 7 in township No. 6, North, range No. 15 east, containing 29 80-100 acres as per Government Survey be the same more or less; and also on other piece of land as follows, to wit: Commencing on the north line of the south east quarter of section No. 12 in township No. 6, north, range No. 14 east, at a point 10½ rods west of the north east corner of said south east quarter; thence running east along said north line 10½ rods to the north east corner of said south east quarter; thence running further east on the north line of the south west quarter of section No. 7 in township No. 6 north, range No. 15 east, 20 rods; thence south on a line parallel with the west line of said south west quarter nearly 52½ rods; thence west on a line parallel with the north line aforesaid 30½ rods through a part of said south west quarter and through a part of said south east quarter; thence north on a line parallel with the east line of said south East ~~west quarter and through a part of said south east quarter, thence north on a line parallel with the east line of said south west~~ quarter 52½ rods to the place of beginning, containing ten acres no more or less. Also a strip of land twelve feet in width along the west line of the west half of the south west quarter of section No. 6 in township No. 6 north range No. 15 east, commencing in the Milwaukee road and running south along said west line to the above described N½ of N½ of N.W. ¼ of said section No. 6 in township No. 6 north, range No. 15 east for a private road. The party of the second part is to build in common with Christopher Troeger his heirs or assigns a fence on the east side of said strip of land and to make good gates on both sides of said strip and keep the same closed when passed through.

Together with all and singular the hereditaments and appurtenances thereunto belonging, or in anywise appertaining; and all the estate, right, title, interest, claim or demand whatsoever, of the said parties of the first part, either in law or equity, either in possession or expectancy of, in and to the above bargained premises and their hereditaments and appurtenances.

To Have and to Hold, the said premises as above described, with the hereditaments and appurtenances, unto the said party of the second part, and to its successors ~~heirs~~ and assigns FOREVER.

And the said parties of the first part for themselves, their heirs, executors and administrators, do covenant, grant, bargain and agree to and with the said party of the second part, its successors ~~heirs~~ and assigns, that at the time of the ensealing and delivery of these presents they are well seized of the premises above described, as of a good, sure, perfect, absolute and indefeasible estate of inheritance in the law, in fee simple, and that the same are free and clear from all incumbrances whatever

and that the above bargained premises, in the quiet and peaceable possession of the said party of the second part its successors ~~heirs~~ and assigns, against all and every person or persons lawfully claiming the whole or any part thereof, they will forever WARRANT AND DEFEND.

In Witness Whereof, The said parties of the first part have hereunto set their hands and seals the day and year first above written.

Signed, Sealed and Delivered in Presence of

Lawrence J. Mistele one

Mark J. Kerschensteiner

$100 20th Feby 1902

Alex Koser [SEAL.]

Barbara Koser [SEAL.]

[SEAL.]

[SEAL.]

State of Wisconsin, JEFFERSON COUNTY. } ss.

AK

BE IT REMEMBERED, that on the 20th day of February A. D. 1902, personally came before me the above named Alex Koser and Barbara Koser, his wife,

to me known to be the persons who executed the above Deed, and acknowledged the same to be their free act and deed for the uses and purposes therein mentioned.

Received for record the 24th day of February A. D. 1902, at 11 o'clock A M.

Edward C. Hager Register

Seal

Lawrence J. Mistele

Notary Public Jefferson County.

My Commission expires Febr 18th 1906 Wis.

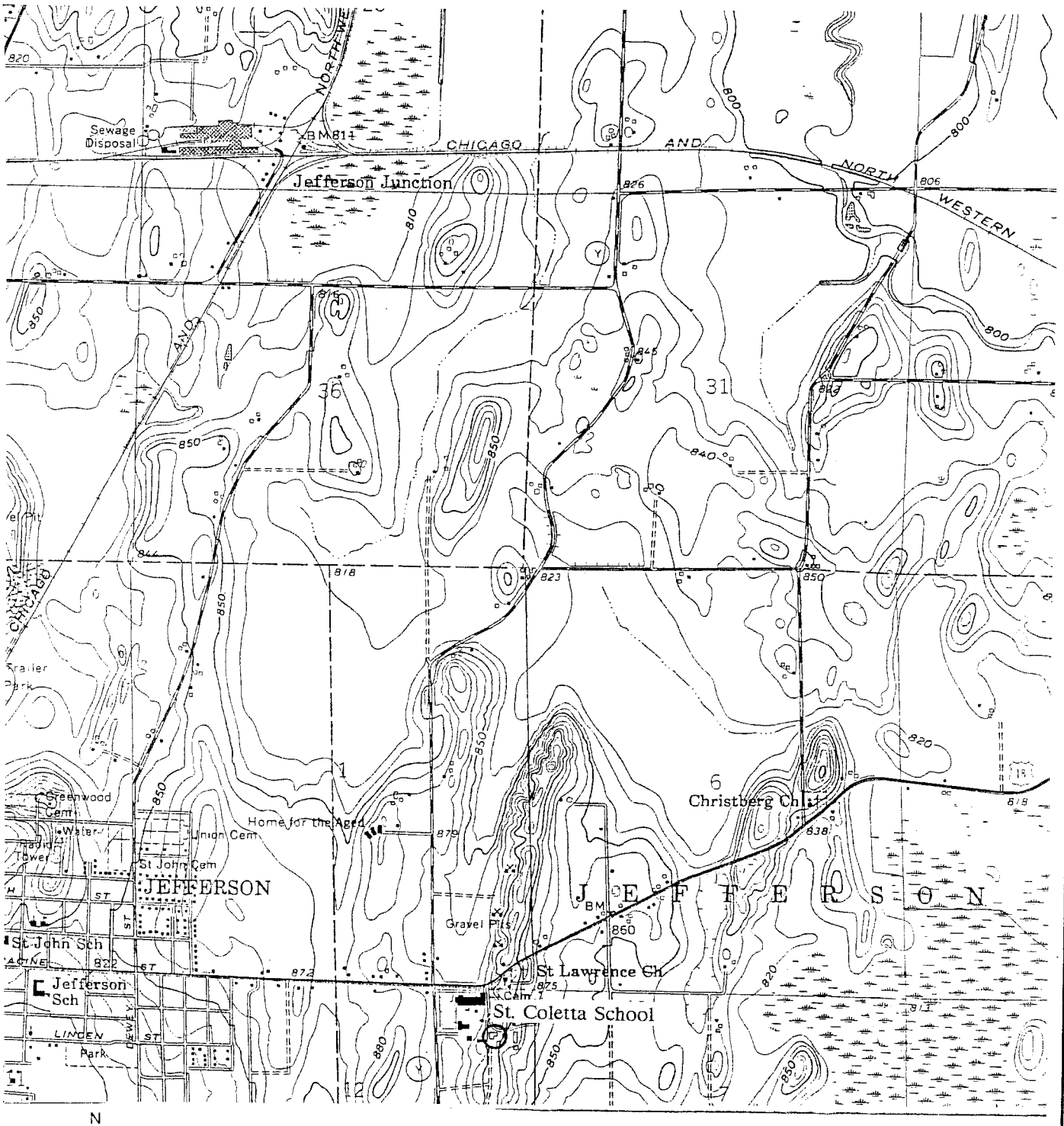

N

JEFFERSON QUADRANGLE
WISCONSIN–JEFFERSON CO.
7.5 MINUTE SERIES (TOPOGRAPHIC)
SE/4 WATERLOO 15' QUADRANGLE
SCALE 1"=2000'

PROJECT NO. 516	FIGURE 1 SITE LOCATION MAP ST. COLETTA SCHOOL HWY 18 JEFFERSON, WISCONSIN
DRAWN BY: CS	
CHECKED BY: EO	
DRAWN: 06/27/01	
J:\516\FIG1.DWG	

BT² inc.

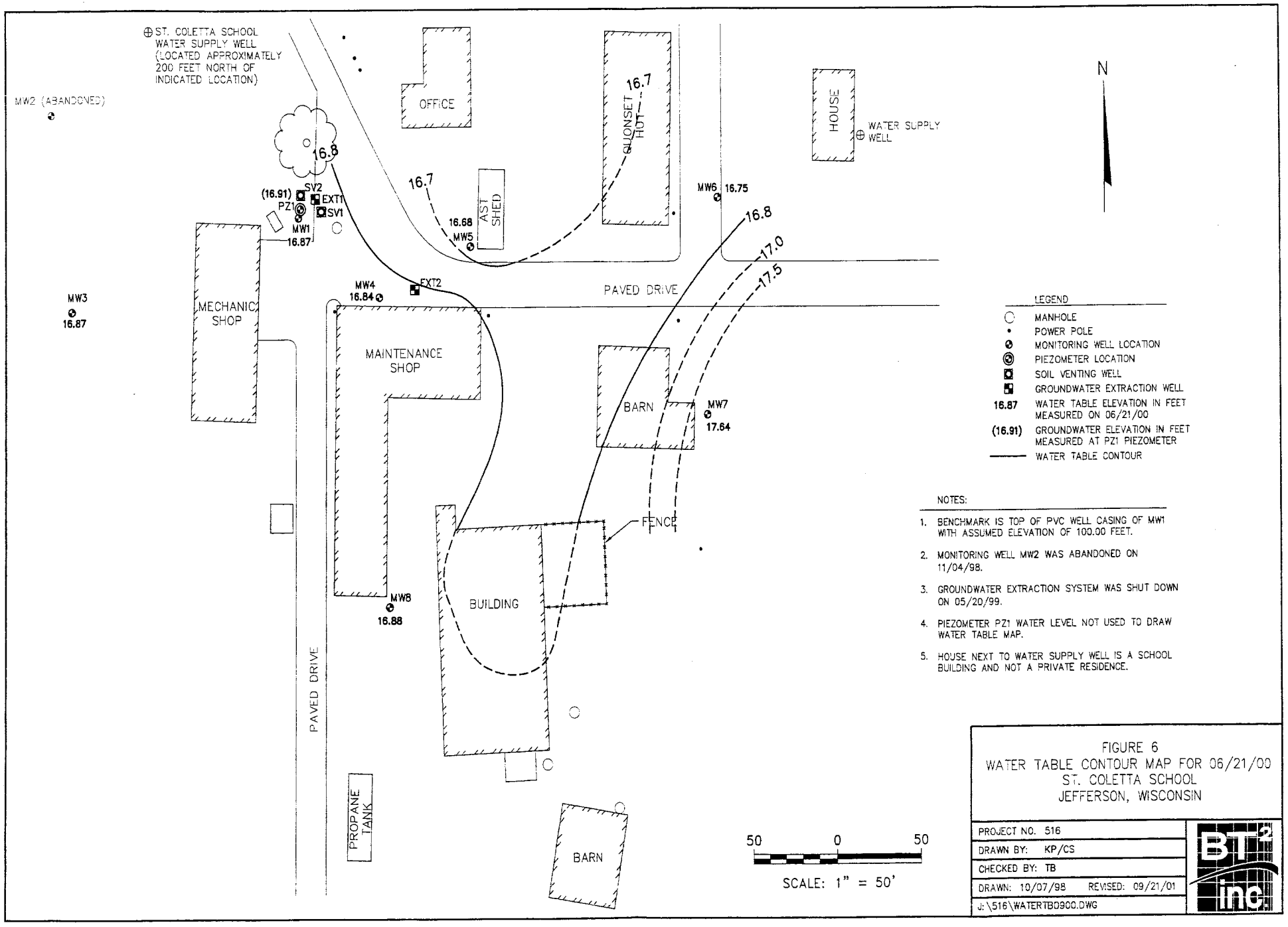
ST. COLETTA SCHOOL WATER SUPPLY WELL (LOCATED APPROXIMATELY 200 FEET NORTH OF INDICATED LOCATION)
MW2 (ABANDONED)
MW3
16.87
OFFICE
QUONSET HUT
16.7
HOUSE
WATER SUPPLY WELL
N
16.8
16.7
(16.91)
SV2
EXT1
PZ1
SV1
MW1
16.87
AST SHED
16.68
MW5
MW6
16.75
16.8
17.0
17.5
MECHANIC SHOP
MW4
16.84
EXT2
PAVED DRIVE
MAINTENANCE SHOP
BARN
MW7
17.64
FENCE
BUILDING
MW8
16.88
PAVED DRIVE
PROPANE TANK
BARN
50
0
50
SCALE: 1" = 50'
LEGEND
MANHOLE
POWER POLE
MONITORING WELL LOCATION
PIEZOMETER LOCATION
SOIL VENTING WELL
GROUNDWATER EXTRACTION WELL
16.87 WATER TABLE ELEVATION IN FEET MEASURED ON 06/21/00
(16.91) GROUNDWATER ELEVATION IN FEET MEASURED AT PZ1 PIEZOMETER
WATER TABLE CONTOUR
NOTES:
1. BENCHMARK IS TOP OF PVC WELL CASING OF MW1 WITH ASSUMED ELEVATION OF 100.00 FEET.
2. MONITORING WELL MW2 WAS ABANDONED ON 11/04/98.
3. GROUNDWATER EXTRACTION SYSTEM WAS SHUT DOWN ON 05/20/99.
4. PIEZOMETER PZ1 WATER LEVEL NOT USED TO DRAW WATER TABLE MAP.
5. HOUSE NEXT TO WATER SUPPLY WELL IS A SCHOOL BUILDING AND NOT A PRIVATE RESIDENCE.
FIGURE 6
WATER TABLE CONTOUR MAP FOR 06/21/00
ST. COLETTA SCHOOL
JEFFERSON, WISCONSIN
PROJECT NO. 516
DRAWN BY: KP/CS
CHECKED BY: TB
DRAWN: 10/07/98 REVISED: 09/21/01
J:\516\WATERTB0900.DWG
BT2 inc.

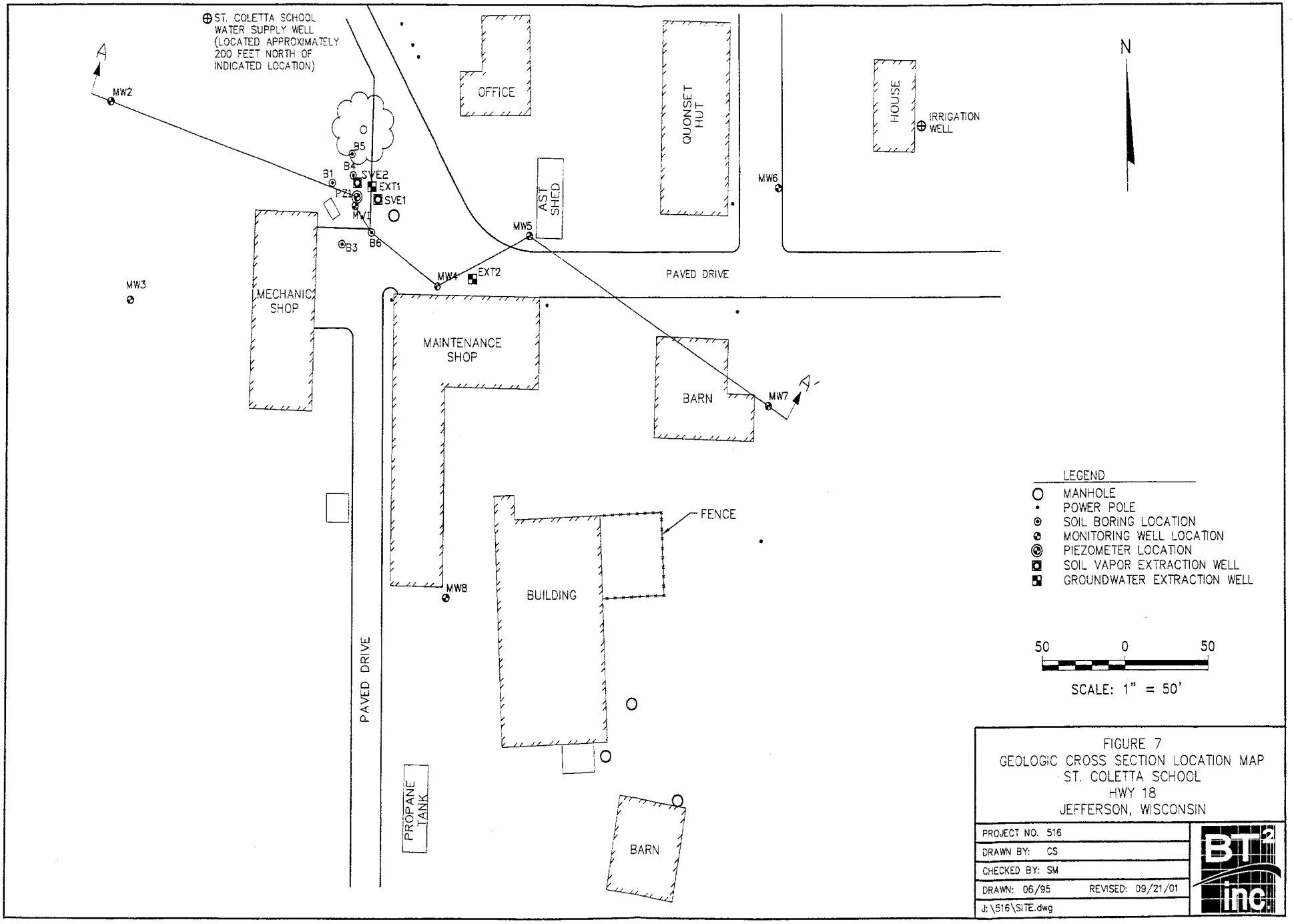

FIGURE 7
GEOLOGIC CROSS SECTION LOCATION MAP
ST. COLETTA SCHOOL
HWY 18
JEFFERSON, WISCONSIN

PROJECT NO. 516	
DRAWN BY: CS	
CHECKED BY: SM	
DRAWN: 06/95	REVISED: 09/21/01
J:\516\SITE.dwg	

BT² inc.

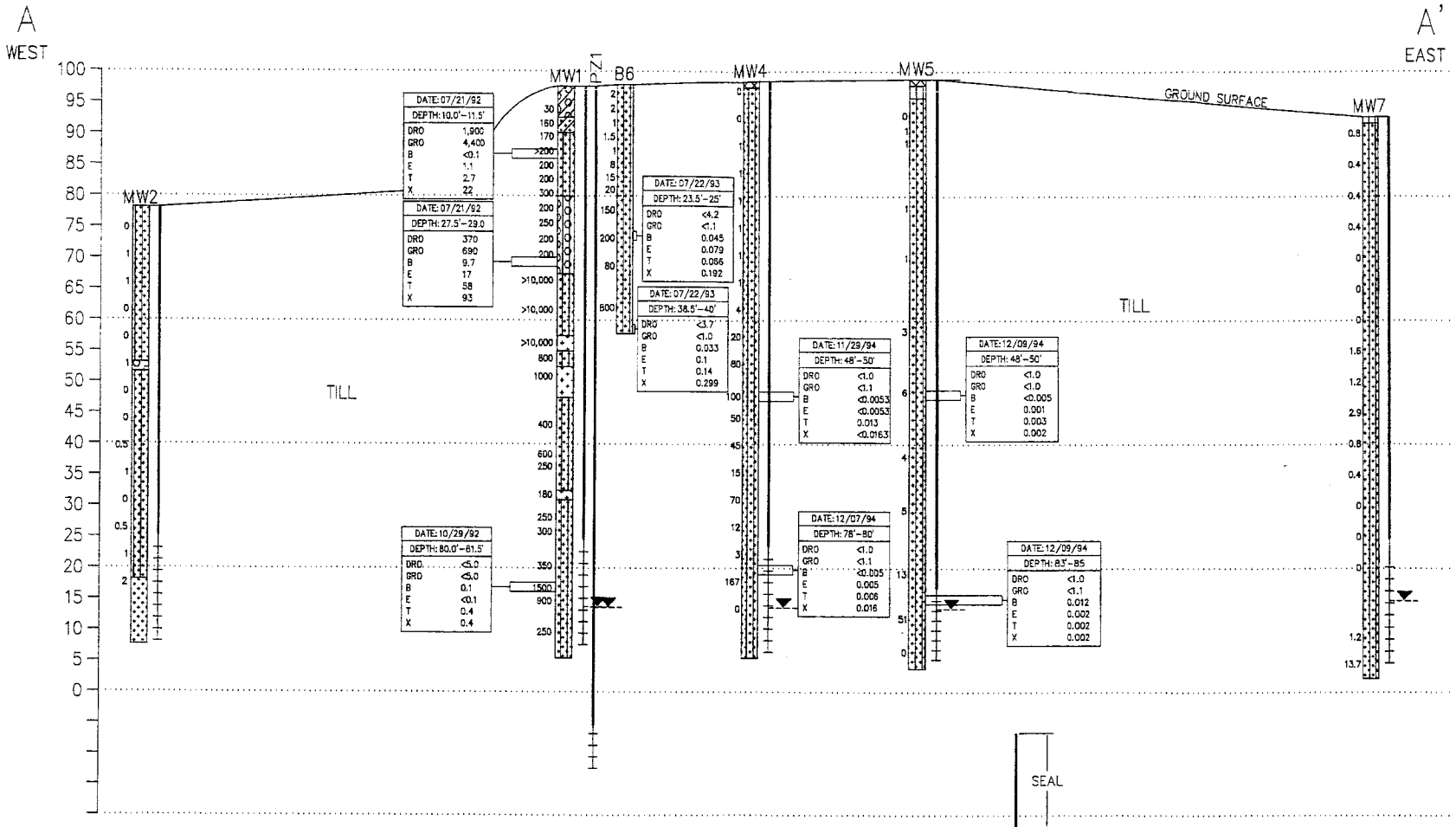

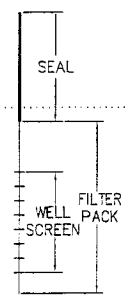

TYPICAL WELL DETAIL

LEGEND

- FILL
- SAND, WELL GRADED, LITTLE OR NO FINES (SW)
- CLAYEY SAND (SC)
- SILTY SAND (SM)
- SILT (ML)
- GRAVEL, POORLY GRADED LITTLE OR NO FINES
- CLAYEY GRAVEL (GC)
- SILTY GRAVEL (GM)
- WATER TABLE ELEVATION MEASURED ON 05/02/95
- 25 FLAME IONIZATION DETECTOR READING OR PHOTOIONIZATION DETECTOR READING

DRO	DIESEL RANGE ORGANICS (mg/kg)
GRO	GASOLINE RANGE ORGANICS (mg/kg)
B	BENZENE (mg/kg)
E	ETHYLBENZENE (mg/kg)
T	TOLUENE (mg/kg)
X	XYLENE (mg/kg)

0 40

HORIZONTAL SCALE 1" = 40'
VERTICAL EXAGGERATION = 2X

FIGURE 8
GEOLOGIC CROSS SECTION A–A'
ST. COLETTA SCHOOL
HWY 18
JEFFERSON, WISCONSIN

PROJECT NO. 516	
DRAWN BY: CS	
CHECKED BY: SS	
DRAWN: 06/95	REVISED: 09/21/01
J:\516\XSECAA.dwg	

BT² inc.

Table 1
Groundwater Analytical Results Summary
St. Coletta School / Project #516A
(Results in µg/l)

Sample	Date Collected	DRO	GRO	Benzene	Ethylbenzene	Toluene	Xylenes	MTBE	1,2,4-TMB	1,3,5-TMB	Pb	Other VOCs
MW1	11/25/92	3,000	16,000	**9,400**	260	**3,800**	2,300	<100	**590**	**220**	<5	n-Butylbenzene 130
	12/29/92	2,000	15,000	**6,300**	210	**1,300**	1,800	<10	**560**	**160**	NA	NA
	7/28/93	440	6,300	**4,700**	200	88	470	<115	60	62	NA	NA
	1/6/95	2,600	13,000	**7,400**	210	**2,100**	1,200	<60	120	98	NA	tert-Butylbenzene 42
	3/19/97	NA	NA	**3,300**	32	15	7.5	28	<10	<7.5	NA	NA
	3/25/98	NA	NA	**1,300**	6.7	2.6	<1.34	20	<8.6	<5.4	NA	NA
	6/30/98	NA	NA	**150**	9.1	1.7	2	8.4	0.58	0.64	NA	NA
	9/22/98	NA	NA	**480**	3.5	3.4	2.5	<1.6	<2.2	<2.9	NA	NA
	12/10/98	NA	NA	**62**	<2.2	<2.0	<2.3	7.9	<2.2	<2.9	NA	NA
	3/17/99	NA	NA	**13**	1.1	0.83	1.1	9.6	0.25	0.32	NA	NA
	6/14/99	NA	NA	**9.1**	0.92	1.0	1.1	8.4	0.36	0.56	NA	NA
	9/14/99	NA	NA	**920**	37	45	16	13	<1.1	<1.5	NA	NA
	12/15/99	NA	NA	**640**	68	<2.0	13	36	<2.2	<2.9	NA	NA
	3/7/00	NA	NA	**9.7**	6.7	<1.0	1.9	17	<1.1	<1.4	NA	NA
	6/21/00	NA	NA	**17**	1.7	0.32	0.96	23	0.31	0.22	NA	NA
	9/18/00	NA	NA	**430**	19	<5.0	<15	**61**	<5.0	<5.0	NA	NA
	12/13/00	NA	NA	**70**	1.4	<0.40	<1.1	31	<0.40	0.46	NA	NA
MW2	7/28/93	<50	<100	**33**	2	3.8	4	<4.6	<1.8	1.6	NA	NA
	9/16/93	NA	<100	<0.7	<0.9	<1.0	<2.4	<4.6	<1.8	<0.9	NA	NA
	1/6/95	100	<75	<0.10	<0.10	<0.10	<0.30	<0.30	<0.15	<0.10	NA	ND
	3/19/97	NA	NA	<0.20	<0.20	<0.20	<0.50	<0.30	<0.40	<0.30	NA	NA
	3/24/98	NA	NA	<0.26	<0.24	<0.21	<1.34	<0.22	<0.86	<0.54	NA	NA
	6/30/98	NA	NA	<0.27	<0.32	<0.27	<0.67	<0.32	<0.22	<0.27	NA	NA
	9/22/98	NA	NA	<0.13	<0.22	<0.20	<0.23	<0.16	<0.22	<0.29	NA	NA
MW3	7/28/93	<50	<100	0.9	1.3	1.5	3.3	<4.6	1.9	2.6	NA	NA
	9/16/93	NA	<100	<0.7	<0.9	<1.0	<2.4	<4.6	<1.8	<0.9	NA	NA
	1/6/95	54	<75	0.3	<0.10	0.2	<0.30	<0.30	<0.15	0.4	NA	ND
	3/19/97	NA	NA	<0.20	<0.20	<0.20	<0.50	<0.30	<0.40	<0.30	NA	NA
	3/24/98	NA	NA	<0.26	<0.24	<0.21	<1.34	<0.22	<0.86	<0.54	NA	NA
	6/30/98	NA	NA	<0.27	<0.32	<0.27	<0.67	<0.32	<0.22	<0.27	NA	NA
	9/22/98	NA	NA	<0.13	<0.22	<0.20	<0.23	<0.16	<0.22	<0.29	NA	NA
	12/10/98	NA	NA	<0.13	<0.22	<0.20	<0.23	<0.16	<0.22	<0.29	NA	NA
	3/17/99	NA	NA	<0.13	<0.22	<0.20	0.29	<0.16	0.24	<0.29	NA	NA

Table 1 (con't.)
Groundwater Analytical Results Summary
St. Coletta School / Project #516A
(Results in µg/l)

Sample	Date Collected	DRO	GRO	Benzene	Ethylbenzene	Toluene	Xylenes	MTBE	1,2,4-TMB	1,3,5-TMB	Pb	Other VOCs
MW4	1/6/95	2,700	3,600	**2,100**	9.8	330	147.2	<3.0	<1.5	<1.0	NA	1,2-Dichloroethane 2.9 Diisopropyl ether 14
	5/2/95	<30	3,100	**1,800**	7.7	180	98	22	<0.10	<0.10	NA	NA
	3/19/97	NA	NA	**2,700**	<4.0	96	146	<6.0	<8.0	<6.0	NA	NA
	3/24/98	NA	NA	**800**	3.3	12	8.2	6.2	<4.3	<2.7	NA	NA
	6/30/98	NA	NA	**38**	<0.32	0.56	1.2	<0.32	<0.22	<0.27	NA	NA
	9/22/98	NA	NA	2	<0.22	<0.20	1.4	<0.19	<0.22	<0.29	NA	NA
	12/10/98	NA	NA	4	<0.22	<0.20	<0.23	<0.16	<0.22	<0.29	NA	NA
	3/17/99	NA	NA	**12**	<0.22	<0.20	0.25	<0.16	<0.22	<0.29	NA	NA
	6/14/99	NA	NA	1.7	<0.22	<0.20	<0.23	<0.16	<0.22	<0.29	NA	NA
	9/14/99	NA	NA	0.28	<0.22	<0.20	<0.23	<0.16	<0.22	<0.29	NA	NA
	12/15/99	NA	NA	0.7	<0.22	<0.20	<0.23	0.22	<0.22	<0.29	NA	NA
	3/7/00	NA	NA	1	<0.22	<0.20	<0.23	<0.16	<0.22	<0.29	NA	NA
	6/21/00	NA	NA	0.74	<0.25	<0.10	<0.25	<0.25	<0.10	<0.10	NA	NA
	9/18/00	NA	NA	1.6	<0.50	<0.50	<1.5	<0.40	<0.50	<0.50	NA	NA
	12/13/00	NA	NA	0.84	<0.40	<0.40	<1.1	<0.40	<0.40	<0.40	NA	NA
MW5	1/6/95	750	3,000	**2,200**	19	93	18	<3.0	<1.5	<1.0	NA	1,2-Dichloroethane 4.6 Diisopropyl ether 6.7
	5/2/95	92	4,100	**3,500**	<10.0	<5.0	<12.5	<13	<5.0	<5.0	NA	NA
	3/19/97	NA	NA	**3,300**	8	94	80	<6.0	<8.0	<6.0	NA	NA
	3/25/98	NA	NA	**3,300**	<6.0	5.9	26	11	<22	<14	NA	NA
	6/30/98	NA	NA	**3,200**	<8.0	<6.8	39.8	<8.0	13	<6.8	NA	NA
	9/22/98	NA	NA	**1,100**	<2.2	4.1	8	<1.6	<2.2	<2.9	NA	NA
	12/10/98	NA	NA	**1,200**	<0.22	3.1	11	**160**	<0.22	<0.29	NA	NA
	3/17/99	NA	NA	**900**	<0.22	1.3	9.7	<0.16	0.25	<0.29	NA	NA
	6/14/99	NA	NA	**1,200**	<1.1	<1.0	9.5	0.89	<1.1	<1.4	NA	NA
	9/14/99	NA	NA	**520**	<0.22	0.31	4.3	19	<0.22	<0.29	NA	NA
	12/15/99	NA	NA	**410**	<1.1	<1.0	4.3	20	<1.1	<1.5	NA	NA
	3/7/00	NA	NA	**520**	<1.1	1.0	7.8	<0.80	<1.1	<1.4	NA	NA
	6/21/00	NA	NA	**150**	<0.25	0.16	9.3	<0.25	<0.10	<0.10	NA	NA
	9/18/00	NA	NA	**110**	<0.50	<0.50	3.23	5.1	<0.50	<0.50	NA	NA
	12/13/00	NA	NA	**130**	<0.40	<0.40	1.9	3.4	<0.40	<0.40	NA	NA

Table 1 (con't.)
Groundwater Analytical Results Summary
St. Coletta School / Project #516A
(Results in µg/l)

Sample	Date Collected	DRO	GRO	Benzene	Ethylbenzene	Toluene	Xylenes	MTBE	1,2,4-TMB	1,3,5-TMB	Pb	Other VOCs
MW6	5/2/95	<30	<75	<0.10	<0.10	<0.10	<0.30	<0.30	<0.15	<0.10	<1	ND
	3/19/97	NA	NA	<0.20	<0.20	<0.20	<0.50	<0.30	<0.40	<0.30	NA	NA
	3/24/98	NA	NA	<0.26	0.26	0.57	<1.34	<0.22	<0.86	<0.54	NA	NA
	6/30/98	NA	NA	<0.27	<0.32	<0.27	<0.67	<0.32	<0.22	<0.27	NA	NA
	9/22/98	NA	NA	<0.13	<0.22	<0.20	<0.23	<2.7	<0.22	<0.29	NA	NA
	12/10/98	NA	NA	<0.13	<0.22	<0.20	<0.23	<0.16	<0.22	<0.29	NA	NA
	3/17/99	NA	NA	<0.13	<0.22	<0.20	<0.23	<0.16	<0.22	<0.29	NA	NA
MW7	5/2/95	<30	<75	<0.10	<0.10	<0.10	<0.30	<0.30	<0.15	<0.10	<1	ND
	3/19/97	NA	NA	<0.20	<0.20	<0.20	<0.50	<0.30	<0.40	<0.30	NA	NA
	3/24/98	NA	NA	<0.26	<0.24	0.34	<1.34	<0.22	<0.86	<0.54	NA	NA
	6/30/98	NA	NA	<0.27	<0.32	<0.27	<0.67	<0.32	<0.22	<0.27	NA	NA
	9/22/98	NA	NA	<0.13	<0.22	<0.20	<0.23	<0.16	<0.22	<0.29	NA	NA
	12/10/98	NA	NA	<0.13	<0.22	<0.20	<0.23	<0.16	<0.22	<0.29	NA	NA
	3/17/99	NA	NA	<0.13	<0.22	<0.20	0.27	<0.16	<0.22	<0.29	NA	NA
MW8	5/2/95	<30	<75	<0.10	<0.10	<0.10	<0.30	<0.30	<0.15	<0.10	<1	ND
	3/19/97	NA	NA	<0.20	<0.20	<0.20	<0.50	<0.30	<0.40	<0.30	NA	NA
	3/24/98	NA	NA	<0.26	<0.24	<0.21	<1.34	<0.22	<0.86	<0.54	NA	NA
	6/30/98	NA	NA	<0.27	<0.32	<0.27	<0.67	<0.32	<0.22	<0.27	NA	NA
	9/22/98	NA	NA	<0.13	<0.22	<0.20	<0.23	<0.16	<0.22	<0.29	NA	NA
	12/10/98	NA	NA	<0.13	<0.22	<0.20	<0.23	<0.16	<0.22	<0.29	NA	NA
	3/17/99	NA	NA	<0.13	<0.22	0.26	0.41	<0.16	0.24	<0.29	NA	NA
PZ1	1/6/95	2,000	6,400	**250**	98	650	1,370	<7.5	**530**	**170**	NA	n-Butylbenzene 170 tert-Butylbenzene 150 1,2-Dichloroethane 5.9 Methylene Chloride 0.9 Naphthalene 55 n-Propylbenzene 25
	5/2/95	1,100	3,800	**290**	140	97	720	4.6	**370**	**130**	<1	n-Butylbenzene 130 sec-Butylbenzene 4.3 1,2-Dichloroethane 9.3 Diisopropyl ether 3.8 Isopropylbenzene 9.2 p-Isopropyltoluene 1.6 Naphthalene 39 n-Propylbenzene 33

Table 1 (con't.)
Groundwater Analytical Results Summary
St. Coletta School / Project #516A
(Results in µg/l)

Sample	Date Collected	DRO	GRO	Benzene	Ethylbenzene	Toluene	Xylenes	MTBE	1,2,4-TMB	1,3,5-TMB	Pb	Other VOCs
PZ1 (cont.)	3/19/97	NA	NA	1.7	0.3	<0.20	<0.50	12	<0.40	<0.30	NA	NA
	3/25/98	NA	NA	4.1	0.71	1	0.62	13	1.2	1.2	NA	NA
	6/30/98	NA	NA	1.6	4	<0.27	1.2	1.1	2.1	2.5	NA	NA
	9/22/98	NA	NA	2.2	0.27	0.55	0.89	<0.16	0.33	0.86	NA	NA
	12/10/98	NA	NA	3.2	<2.2	<2.0	4.7	3.1	2.3	<2.9	NA	NA
	3/17/99	NA	NA	2.2	0.31	0.32	0.67	0.62	0.25	<0.29	NA	NA
	6/14/99	NA	NA	4.5	0.37	0.58	0.58	<1.0	0.27	<0.29	NA	NA
	9/14/99	NA	NA	2.3	0.52	0.8	1.1	0.26	0.47	<0.29	NA	NA
	12/15/99	NA	NA	3.6	0.34	0.29	0.49	0.36	<0.22	<0.29	NA	NA
	3/7/00	NA	NA	2.9	1.1	0.9	1.4	<0.16	0.57	0.45	NA	NA
	6/21/00	NA	NA	2.4	<0.25	0.11	<0.25	0.42	0.12	<0.10	NA	NA
	9/18/00	NA	NA	1.4	<0.50	<0.50	<1.5	0.53	<0.50	<0.50	NA	NA
	12/13/00	NA	NA	0.64	<0.40	<0.40	<1.1	<0.40	<0.40	<0.40	NA	NA
EXT1	3/25/98	NA	30,000	**13,000**	400	**5,100**	3,160	**61**	<86	<54	NA	NA
	7/8/98	NA	670	**66**	16	33	101.7	**130**	7	2.7	NA	NA
	9/22/98	NA	26,000	**11,000**	**730**	**3,600**	3,300	<820	140	33	NA	NA
	12/10/98	NA	7,400	**4,100**	54	480	1,300	**740**	57	13	NA	NA
	3/17/99	NA	9,700	**5,200**	100	590	1,400	**950**	100	<29	NA	NA
	6/14/99	NA	NA	**6,100**	230	690	1,200	**1,200**	89	23	NA	NA
	9/14/99	NA	NA	**7,200**	270	1,000	1,400	**1,200**	100	23	NA	NA
	12/15/99	NA	NA	**8,200**	320	**1,500**	1,400	**1,700**	78	23	NA	NA
	3/7/00	NA	NA	**9,800**	350	**2,000**	1,700	**1,800**	100	28	NA	NA
	6/21/00	NA	NA	**16,000**	600	**3,800**	2,600	**2,600**	140	<40	NA	NA
	9/18/00	NA	NA	**15,000**	640	**3,200**	2,190	**2,900**	110	<100	NA	NA
	12/13/00	NA	NA	**610**	78	560	440	**320**	18	<10	NA	NA
EXT2	3/25/98	NA	660	**120**	<0.24	35	13.8	34	6	1.1	NA	NA
	7/8/98	NA	42,000	**15,000**	**1,100**	**7,300**	5,200	**700**	160	<54	NA	NA
	9/22/98	NA	450	**410**	<1.1	<1.0	1.3	<0.80	1.1	<1.4	NA	NA
	12/10/98	NA	170	**21**	<0.22	0.66	1.4	**190**	0.74	<0.29	NA	NA
	3/17/99	NA	1,300	**880**	5.2	27	68	35	4.6	1.2	NA	NA
	6/14/99	NA	NA	<0.13	<0.22	<0.20	<0.23	5.7	<0.22	<0.29	NA	NA
	9/14/99	NA	NA	0.43	<0.22	<0.20	<0.23	<0.16	<0.22	<0.29	NA	NA
	12/15/99	NA	NA	<0.13	<0.22	<0.20	<0.23	<0.16	<0.22	<0.29	NA	NA

Table 1 (con't.)
Groundwater Analytical Results Summary
St. Coletta School / Project #516A
(Results in µg/l)

Sample	Date Collected	DRO	GRO	Benzene	Ethylbenzene	Toluene	Xylenes	MTBE	1,2,4-TMB	1,3,5-TMB	Pb	Other VOCs
EXT2 (cont.)	3/7/00	NA	NA	<0.13	<0.22	<0.20	<0.23	<0.16	<0.22	<0.29	NA	NA
	6/21/00	NA	NA	<0.10	<0.25	<0.10	<0.25	<0.25	<0.10	<0.10	NA	NA
	9/18/00	NA	NA	<0.50	<0.50	<0.50	<1.5	<0.40	<0.50	<0.50	NA	NA
	12/13/00	NA	NA	<0.40	<0.40	<0.40	<1.1	<0.40	<0.40	<0.40	NA	NA
Supply Well/ House	3/19/97	NA	NA	<0.20	<0.20	<0.20	<0.50	<0.30	<0.40	<0.30	NA	NA
	3/31/98	NA	NA	<0.26	<0.24	<0.21	<1.34	<0.22	<0.86	<0.54	NA	NA
	6/30/98	NA	NA	<0.27	<0.32	<0.27	<0.67	<0.32	<0.22	<0.27	NA	NA
	9/22/98	NA	NA	<0.13	<0.22	<0.20	<0.23	<0.16	<0.22	<0.29	NA	NA
	12/10/98	NA	NA	<0.13	<0.22	<0.20	<0.23	<0.16	<0.22	<0.29	NA	NA
	3/17/99	NA	NA	<0.13	<0.22	<0.20	<0.23	<0.16	<0.22	<0.29	NA	NA
Duplicate MW1	7/28/93	NA	5,600	**6,800**	190	83	460	<115	53	45	NA	NA
MW1	6/30/98	NA	NA	**180**	13	2	1.92	9.1	0.5	0.39	NA	NA
MW1	12/10/98	NA	NA	**61**	<2.2	<2.0	<2.3	8.2	<2.2	<2.9	NA	NA
MW1	3/17/99	NA	NA	**13**	0.97	0.88	1.1	8.9	0.25	0.35	NA	NA
MW1	6/14/99	NA	NA	**9.2**	0.87	1.1	1.2	8.6	0.41	0.57	NA	NA
MW1	9/14/99	NA	NA	**840**	34	45	15	9.5	<1.1	<1.5	NA	NA
MW1	12/15/99	NA	NA	**670**	68	<2.0	13	35	<2.2	<2.9	NA	NA
MW1	3/7/00	NA	NA	**21**	8.6	3.9	2.9	18	<1.1	<1.4	NA	NA
MW1	6/21/00	NA	NA	**15**	1.2	0.24	0.90	24	0.29	0.36	NA	NA
MW1	9/18/00	NA	NA	**410**	13	<5.0	<15	57	<5.0	<5.0	NA	NA
MW1	12/13/00	NA	NA	**74**	1.3	<0.40	<1.1	32	<0.40	0.47	NA	NA
MW3	9/16/93	NA	<100	<0.7	<0.9	<1.0	<2.4	<4.6	<1.8	<0.9	NA	NA
PZ1	1/6/98	1,700	6,400	**240**	99	640	1,320	<7.5	**520**	**160**	NA	n-Butylbenzene 170 tert-Butylbenzene 150 1,2-Dichloroethane 6.9 Naphthalene 51 n-Propylbenzene 26
PZ1	5/2/95	950	4,200	**290**	140	110	710	4.6	350	120	NA	n-Butylbenzene 120 sec-Butylbenzene 4.3 1,2-Dichloroethane 9.4 Diisopropyl ether 0.7 Isopropylbenzene 9.3 p-Isopropyltoluene 1.7 Naphthalene 39 n-Propylbenzene 34

Table 1 (con't.)
Groundwater Analytical Results Summary
St. Coletta School / Project #516A
(Results in µg/l)

Sample	Date Collected	DRO	GRO	Benzene	Ethylbenzene	Toluene	Xylenes	MTBE	1,2,4-TMB	1,3,5-TMB	Pb	Other VOCs
Duplicate MW4	3/19/97	NA	NA	**2,800**	18	100	60	<6.0	<8.0	<6.0	NA	NA
MW4	3/25/98	NA	NA	**850**	3.4	13	7.5	6.5	<4.3	<2.7	NA	NA
MW4	9/22/98	NA	NA	2	<0.22	<0.20	1.5	<0.17	<0.22	<0.29	NA	NA
Field Blank	11/28/92	NA	<50	<1.0	<1.0	<1.0	<3.0	<1.0	<1.0	<1.0	NA	ND
	7/28/93	NA	<100	<0.7	<0.9	<1.0	<2.4	<4.6	<1.8	<0.9	NA	NA
	9/18/00	NA	NA	<0.50	<0.50	<0.50	<1.5	<0.40	<0.50	<0.50	NA	NA
Bailer Blank	1/6/95	92	<75	<0.10	<0.10	0.3	<0.30	<0.30	<0.15	<0.10	NA	ND
	5/2/98	<30	<75	<0.10	<0.10	<0.10	<0.30	<0.30	<0.15	<0.10	NA	ND
Rinsate Blank	3/25/98	NA	NA	<0.26	<0.24	<0.21	<1.34	<0.22	<0.86	<0.54	NA	NA
	6/30/98	NA	NA	<0.26	<0.24	<0.21	<1.34	<0.22	<0.86	<0.54	NA	NA
	9/22/98	NA	<50	<0.13	<0.22	<0.20	<0.23	<0.16	<0.22	<0.29	NA	NA
	12/10/98	NA	NA	<0.13	<0.22	<0.20	<0.23	<0.16	<0.22	<0.29	NA	NA
	3/17/99	NA	NA	<0.13	<0.22	0.31	0.3	<0.16	0.3	<0.29	NA	NA
	6/14/99	NA	NA	<0.13	<0.22	<0.20	<0.23	<0.16	<0.22	<0.29	NA	NA
	9/14/99	NA	NA	<0.13	<0.22	0.25	0.28	<0.16	0.3	<0.29	NA	NA
	12/15/99	NA	NA	<0.13	<0.22	<0.20	<0.23	<0.16	<0.22	<0.29	NA	NA
	3/7/00	NA	NA	<0.13	<0.22	0.22	0.31	<0.16	<0.22	<0.29	NA	NA
	6/21/00	NA	NA	<0.10	<0.25	0.10	<0.25	<0.25	<0.10	<0.10	NA	NA
Trip Blank	11/25/92	NA	<50	<1.0	<1.0	<1.0	<3.0	<1.0	<1.0	<1.0	NA	ND
	12/29/92	NA	<50	<1.0	<1.0	<1.0	<3.0	<1.0	<1.0	<1.0	NA	NA
	7/28/93	NA	<100	<0.70	<0.9	<1.0	<2.4	<4.6	<1.8	<0.9	NA	NA
	9/16/93	NA	<100	<0.70	<0.9	<1.0	<2.4	<4.6	<1.8	<0.9	NA	NA
	1/6/95	46	<75	<0.10	<0.10	<0.10	<0.30	<0.30	<0.15	<0.10	NA	ND
	5/2/95	<30	<75	<0.10	<0.10	<0.10	<0.30	<0.30	<0.15	<0.10	NA	ND
	3/19/97	NA	NA	<0.20	<0.20	<0.20	<0.50	<0.30	<0.40	<0.30	NA	NA
	3/25/98	NA	NA	<0.26	<0.24	<0.21	<1.34	<0.22	<0.86	<0.54	NA	NA
	3/31/98	NA	NA	<0.26	<0.24	<0.21	<1.34	<0.22	<0.86	<0.54	NA	NA
	6/30/98	NA	NA	<0.27	<0.32	<0.27	<0.67	<0.32	<0.22	<0.27	NA	NA
	9/22/98	NA	<50	<0.13	<0.22	<0.20	<0.23	<0.16	<0.22	<0.29	NA	NA
	12/10/98	NA	NA	<0.13	<0.22	<0.20	<0.23	<0.16	<0.22	<0.29	NA	NA
	3/17/99	NA	NA	<0.13	<0.22	<0.20	<0.23	<0.16	<0.22	<0.29	NA	NA
	6/14/99	NA	NA	<0.13	<0.22	<0.20	<0.23	<0.16	<0.22	<0.29	NA	NA
	9/14/99	NA	NA	<0.13	<0.22	<0.20	<0.23	<0.16	<0.22	<0.29	NA	NA

Table 1 (con't.)
Groundwater Analytical Results Summary
St. Coletta School / Project #516A
(Results in µg/l)

Sample	Date Collected	DRO	GRO	Benzene	Ethylbenzene	Toluene	Xylenes	MTBE	1,2,4-TMB	1,3,5-TMB	Pb	Other VOCs
Trip Blank (cont.)	12/15/99	NA	NA	<0.13	<0.22	<0.20	<0.23	<0.16	<0.22	<0.29	NA	NA
	3/7/00	NA	NA	<0.13	<0.22	<0.20	<0.23	<0.16	<0.22	<0.29	NA	NA
	6/21/00	NA	NA	<0.10	<0.25	<0.10	<0.25	<0.25	<0.10	<0.10	NA	NA
	9/18/00	NA	NA	<0.50	<0.50	<0.50	<1.5	<0.40	<0.50	<0.50	NA	NA
	12/13/00	NA	NA	<0.40	<0.40	<0.40	<1.1	<0.40	<0.40	<0.40	NA	NA
NR 140 Enforcement Standard		NE	NE	5	700	1,000	10,000	60	480		15	-
NR 140 Preventative Action Limit		NE	NE	0.5	140	200	1,000	12	96		1.5	-

ABBREVIATIONS:
DRO = Diesel Range Organics
VOCs = Volatile Organic Compounds
NE = No Standard Established
GRO = Gasoline Range Organics
NA = Not Analyzed
MTBE = Methyl-tert-butyl ether
ND = Not Detected
TMB = Trimethylbenzene
Pb = Lead

NOTES:
Bold values indicate NR 140 Enforcement Standard exceedances.

Rev. 3/6/01