GIS REGISTRY INFORMATION

SITE NAME: HAMLIN INC

BRRTS #: 02-28-176499 **FID # (if appropriate):**

COMMERCE # (if appropriate):

CLOSURE DATE: 11/8/07

STREET ADDRESS: 612 EAST LAKE STREET

CITY: LAKE MILLS

SOURCE PROPERTY GPS COORDINATES (meters in WTM91 projection): X= 609300 Y= 290000

CONTAMINATED MEDIA: Groundwater ☐ Soil ☐ Both ☒

OFF-SOURCE GW CONTAMINATION >ES: ☐ Yes ☐ No

IF YES, STREET ADDRESS 1:

GPS COORDINATES (meters in WTM91 projection): X= Y=

OFF-SOURCE SOIL CONTAMINATION >Generic or Site-Specific RCL (SSRCL): ☐ Yes ☒ No

IF YES, STREET ADDRESS 1:

GPS COORDINATES (meters in WTM91 projection): X= Y=

CONTAMINATION IN RIGHT OF WAY: ☐ Yes ☒ No

DOCUMENTS NEEDED:

- **Closure Letter, and any conditional closure letter or denial letter issued** ☒
- **Copy of most recent deed, including legal description, for all affected properties** ☒
- **Certified survey map or relevant portion of the recorded plat map** (*if referenced in the legal description*) **for all affected properties** ☐
- **County Parcel ID number, *if used for county*, for all affected properties** ☒
- **Location Map** which outlines all properties within contaminated site boundaries on USGS topographic map or plat map in sufficient detail to permit the parcels to be located easily (8.5x14" if paper copy). If groundwater standards are exceeded, the map must also include the location of all municipal and potable wells within 1200' of the site. ☒
- **Detailed Site Map(s) for all affected properties,** showing buildings, roads, property boundaries, contaminant sources, utility lines, monitoring wells and potable wells. (8.5x14", if paper copy) This map shall also show the location of all contaminated public streets, highway and railroad rights-of-way in relation to the source property and in relation to the boundaries of groundwater contamination exceeding ch. NR 140 ESs and soil contamination exceeding ch. NR 720 generic or SSRCLs. ☒
- **Tables of Latest Groundwater Analytical Results (no shading or cross-hatching)** ☒
- **Tables of Latest Soil Analytical Results (no shading or cross-hatching)** ☒
- **Isoconcentration map(s), *if required for site investigation (SI)*** (8.5x14" if paper copy). The isoconcentration map should have flow direction and extent of groundwater contamination defined. **If not available, include the latest extent of contaminant plume map.** ☐
- **GW: Table of water level elevations, with sampling dates, and free product noted if present** ☒
- **GW: Latest groundwater flow direction/monitoring well location map (should be 2 maps if maximum variation in flow direction is greater than 20 degrees)** ☒
- **SOIL: Latest horizontal extent of contamination exceeding generic or SSRCLs, with one contour** ☐
- **Geologic cross-sections, *if required for SI*.** (8.5x14' if paper copy) ☐
- **RP certified statement that legal descriptions are complete and accurate** ☒
- **Copies of off-source notification letters (if applicable)** ☒
- **Letter informing ROW owner of residual contamination (if applicable)**(public, highway or railroad ROW) ☐
- **Copy of (soil or land use) deed restriction(s) or deed notice *if any required as a condition of closure*** ☐
- **Copy of any maintenance plan referenced in the deed restriction.** ☐

State of Wisconsin \ DEPARTMENT OF NATURAL RESOURCES

WISCONSIN
DEPT. OF NATURAL RESOURCES

Jim Doyle, Governor
Matthew J. Frank, Secretary
Lloyd L. Eagan, Regional Director

South Central Region Headquarters
3911 Fish Hatchery Road
Fitchburg, Wisconsin 53711-5397
Telephone 608-275-3266
FAX 608-275-3338
TTY Access via relay - 711

November 8, 2007

File Ref: 02-28-176499
Jefferson County

Mr. Thomas Lenz
Hamlin, Inc
612 East Lake Street
Lake Mills, WI 53551

Subject: Final Closure: Hamlin Inc Property, 612 East Lake Street, Lake Mills, WI

Dear Mr. Lenz:

On August 15, 2007, the South Central Region Closure Committee reviewed your request for closure of the case described above. The Committee reviews environmental remediation cases for compliance with state rules and statutes to maintain consistency in the closure of these cases. On November 7, 2007 the Department received correspondence indicating that you have complied with the requirements of closure.

Based on the correspondence and data provided, it appears that your case meets the requirements of ch. NR 726, Wisconsin Administrative Code. The Department considers this case closed and no further investigation or remediation is required at this time. Please be aware that this case may be reopened pursuant to s. NR 726.09, Wisconsin Administrative Code, if additional information regarding site conditions indicates that contamination on or from the site poses a threat to public health, safety or welfare, or the environment.

Your site will be listed on the DNR Remediation and Redevelopment GIS Registry of Closed Remediation Sites. Information that was submitted with your closure request application will be included on the GIS Registry. To review the sites on the GIS Registry web page, visit http://dnr.wi.gov/org/aw/rr/gis/index.htm. If your property is listed on the GIS Registry because of remaining contamination and you intend to construct or reconstruct a well, you will need prior Department approval in accordance with s. NR 812.09(4)(w), Wis. Adm. Code. To obtain approval, Form 3300-254 needs to be completed and submitted to the DNR Drinking and Groundwater program's regional water supply specialist. This form can be obtained on-line http://www.dnr.state.wi.us/org/water/dwg/3300254.pdf or at the web address listed above for the GIS Registry.

If you have any questions regarding this closure decision or anything outlined in this letter, please contact me at 608-275-3303.

Sincerely,

Michael Schmoller
Hydrogeologist

cc: Bernard Fenelon, GZA Environmental, Inc, N4140 Duplainville Road, Pewaukee, WI 53072

WDNR BRRTS CASE # 02 - 28 - 176499 WDNR SITE NAME : Hamlin Inc.

I. Required GIS Registry Information: Provide the following information, as a separate, stand-alone attachment, in the order specified. **Electronic Files are provided on the attached compact disk.**

X 1. **Copy(s) of most recent deed**, including legal description(s), for all affected properties within or partially within the contaminated site boundary. *(NOTE: If a property has been purchased with a land contract and the purchaser has not yet received a deed, a copy of the land contract which includes the legal description shall be submitted instead of the most recent deed. If the property has been inherited, written documentation of the property transfer should be submitted along with the most recent deed.)* ***See Attached Deed.***

NA 2. **A copy of certified survey map(s),** as required by s. NR 716.15(2)(j)2., or the relevant section of the recorded plat map for those properties where the legal description in the most recent deed refers to a certified survey map or a recorded plat map (lots on subdivided or platted property (*e.g.*, lot 2 of xyz subdivision). ***NA***

X 3. **The parcel identification number** (if county uses them) for each property within the contaminated site boundaries. Include the address of each property within the contaminated site boundary (regardless of whether parcel id # exists). **Geographic position** data for each property (meters in WTM83/91 projection) in compliance with the requirements of s. NR 716.15 (2)(k), unless this information was previously submitted to the agency with administrative authority for the site as part of the site investigation report, or unless the agency with administrative authority has directed that the responsible party does not need to provide geographic position data for a specific site.

Address	***Parcel Identification Number***	***WTM83/91 projection***
612 East Lake Street	***246-0713-1312-013***	***6093000 , 290000***

The WTM83/91 projection coordinates were obtained from the WDNR GIS Web page.

X 4. **A site location map** which outlines all properties within the contaminated site boundaries on a U.S.G.S. topographic map or plat map in sufficient detail to permit the easy location of all parcels. If groundwater standards are exceeded, the map must also include the location of all municipal and potable wells within 1200 feet of the site. (If only one property, combine with map required in next item #5.) ***See Figure No. A-1.***

X 5. **A map of contaminated properties within the site boundary** showing buildings, roads, property boundaries, contaminant sources, utility lines, monitoring wells and potable wells. This map shall also show the location of all contaminated public streets, and highway and railroad rights-of-way in relation to the source property and in relation to the boundaries of groundwater contamination exceeding ch. NR 140 enforcement standards, and/or in relation to the boundaries of soil contamination exceeding generic or site-specific residual contaminant levels as determined under s. NR 720.09, 720.11 and 720.19. ***See Figure No. E-1.***

X 6. **A table of the most recent analytical results**, with sample collection dates from all monitoring wells, and any potable wells for which samples have been collected for groundwater, and/or showing results for all contaminants found in pre-remedial sampling and in the most recent soil sampling event, for soils (without shading or crosshatching). Note occurrence of free product. ***See Tables E-1 and E-2.***

X 7. **A groundwater isoconcentration map**, if required as part of the site investigation (SI), of the contaminated properties within the site boundaries. The map must include the areal extent of groundwater contamination exceeding PALS and the areal extent of groundwater contamination exceeding ESs, groundwater flow direction(s) based on the most recent data, and sample collection dates. **If an isoconcentration map was not required** as part of the SI, substitute a map showing the horizontal extent of contamination, based on the most recent data. Note free product location(s). ***See Figure No. E-1.***

X 8. **A table of the previous 4 water level elevation measurements from all monitoring wells**, at a minimum, with the date measurements were made, is to be included. If present, note free product elevation and thickness on the table. ***See Table E-3.***

X 9. **A groundwater flow direction map** representative of groundwater movement at the site. If the flow direction varies by more than 20° over the history of the site, 2 groundwater flow maps showing the maximum variation in flow direction are to be submitted. *Prepare maps according to the applicable portions of ss. NR 716.15(2)(g)5-8 and 716.15(2)(h)1-2.* ***See Figure No. E-2.***

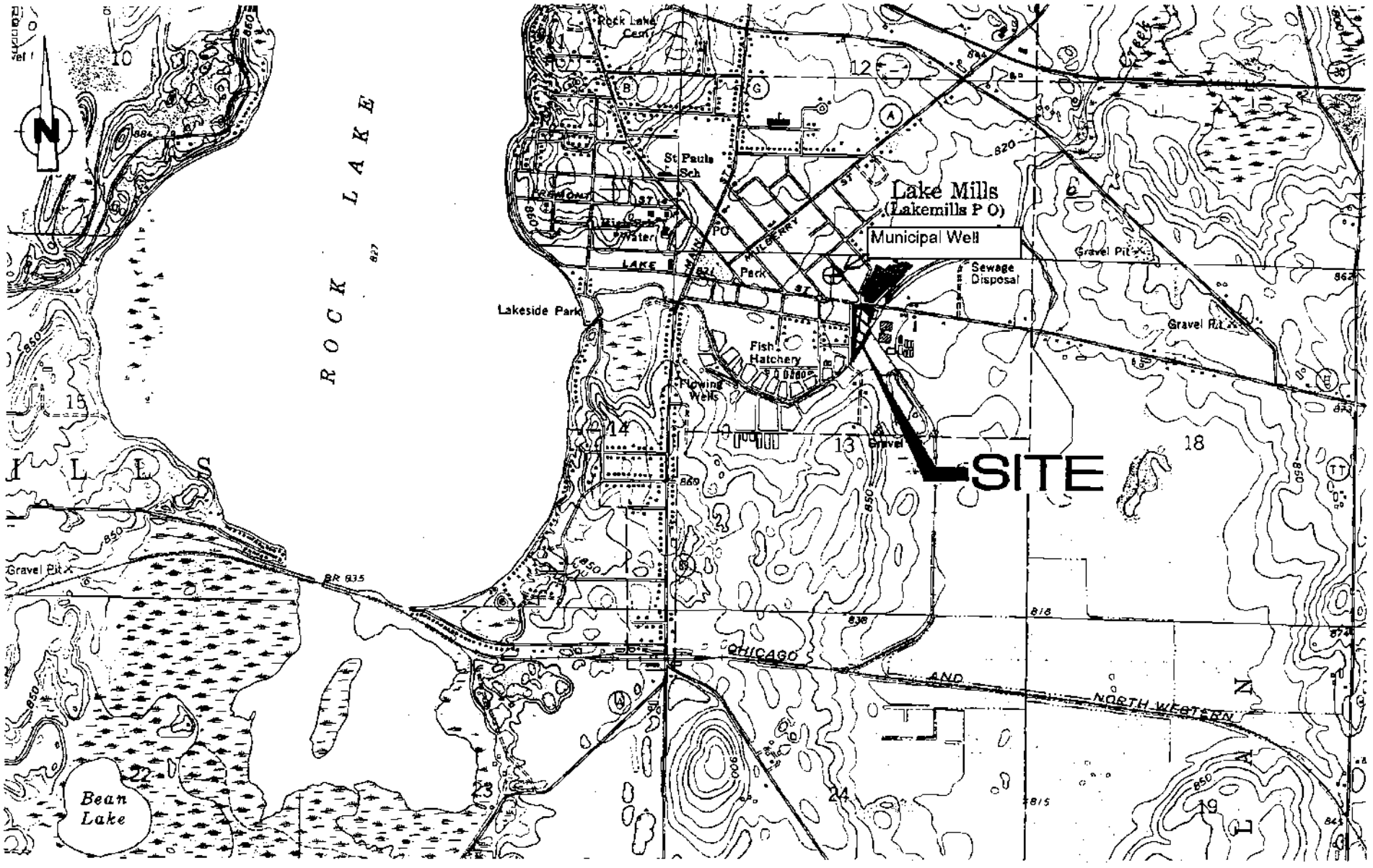

HAMLIN FACILITY
LAKE MILLS, WISCONSIN

SITE LOCATION MAP

SCALE IN FEET

0 1000 2000 4000

SOURCE: LAKE MILLS, WISCONSIN U.S.G.S. TOPOGRAPHIC MAP 1959

DESIGNED BY:
CHECKED BY:
REVIEWED BY:

DRAWN BY: BGF
SCALE: 1" = 2000'
DATE: 10/12/94

GZA GeoEnvironmental, Inc.

PROJECT NO. 150126

FIGURE NO. A-1

© 2002 GZA GeoEnvironmental, Inc.

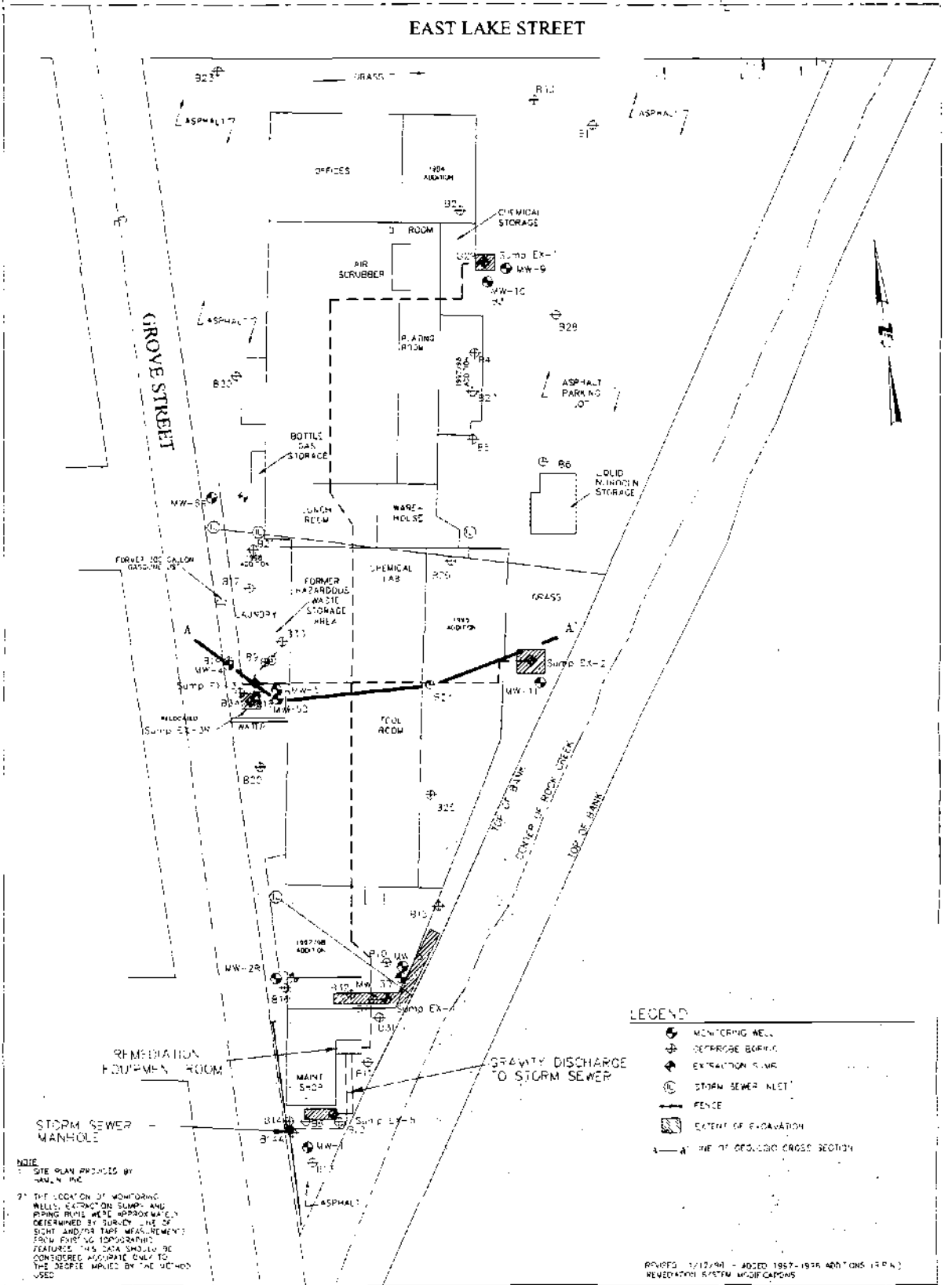

© 2022 GZA GeoEnvironmental, Inc.

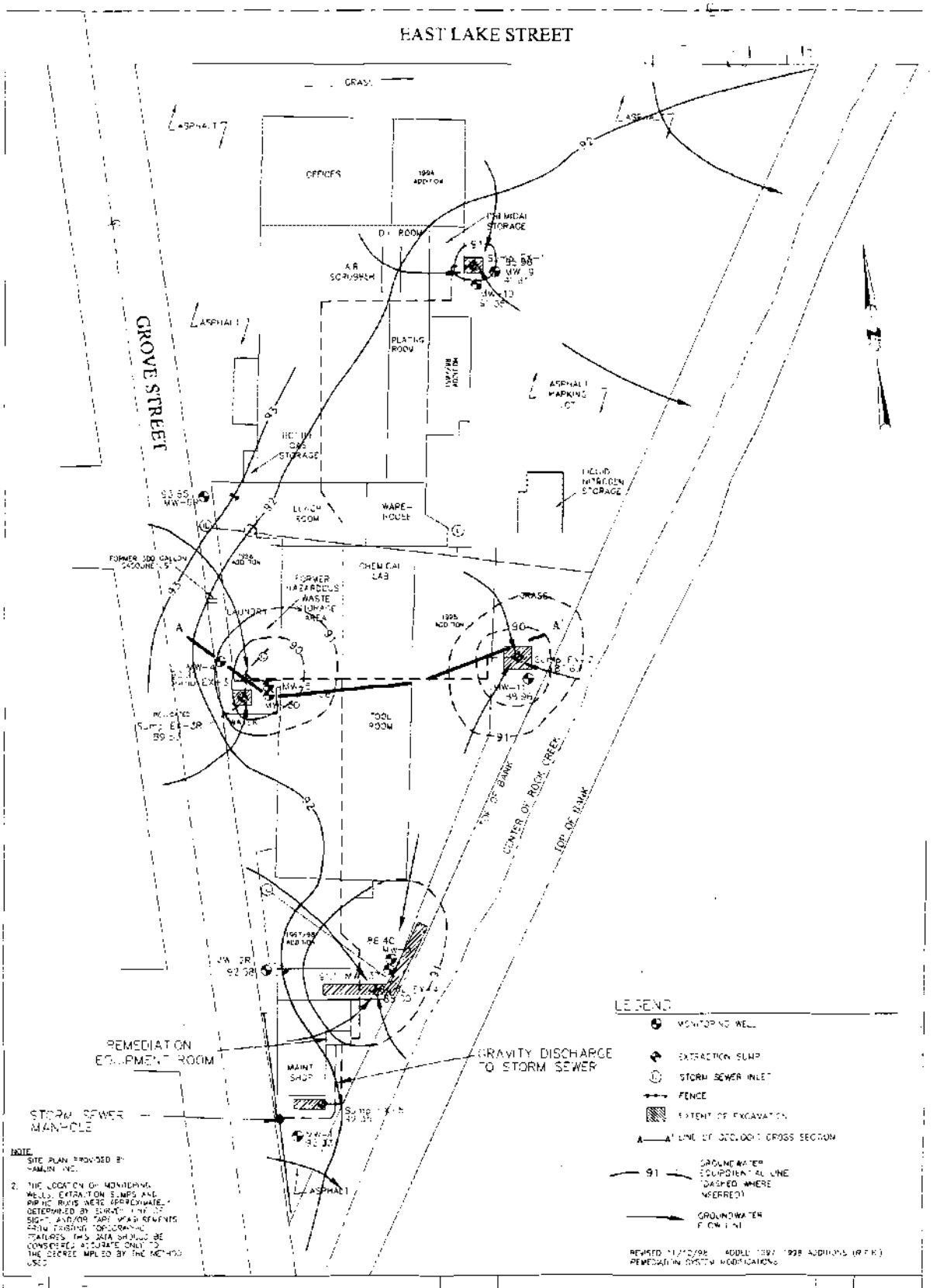

HAMLIN, INC.

LAKE MILLS, WISCONSIN

GROUNDWATER FLOW MAP
OCTOBER 7, 1999

REV. NO.	DESCRIPTION	BY	DATE

APPROXIMATE SCALE 1" = 60'

0 30' 60' 120'

PROJ. MGR. RGS
DESIGNED BY RGF
REVIEWED BY JCD
OPERATOR: JAC
DATE 3/17/00

GZA GeoEnvironmental, Inc.

JOB NO. 150126

FIG. NO. A-3

© 2002 GZA GeoEnvironmental, Inc.

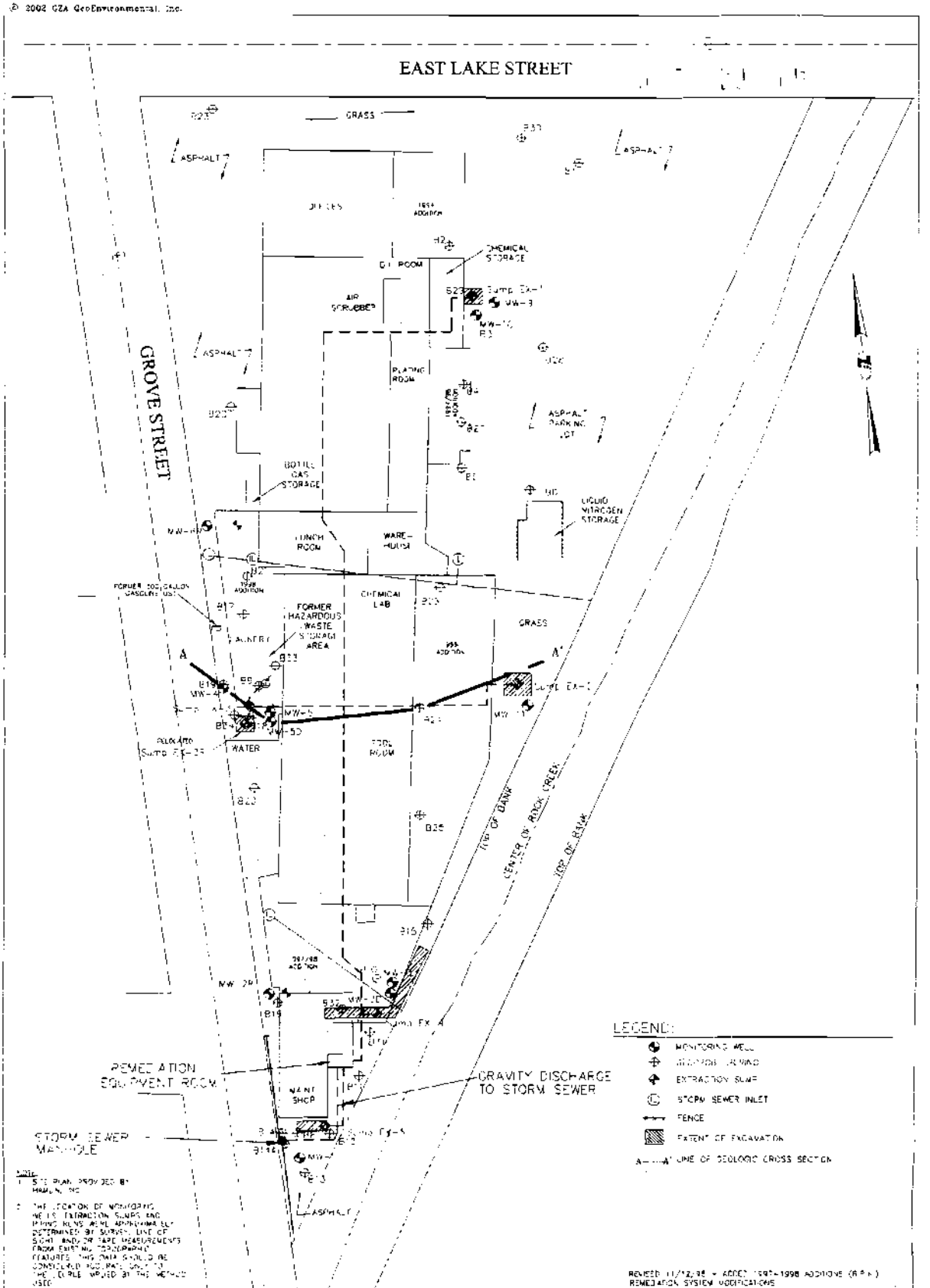

REV. NO.	DESCRIPTION	BY	DATE

HAMLIN, INC.

LAKE MILLS, WISCONSIN

SITE PLAN WITH SOIL SAMPLING LOCATIONS

APPROXIMATE SCALE 1"=60'

0 30 60 120

PROJ. MGR. BCF
DESIGNED BY: JAC
REVIEWED BY: JCD
OPERATOR: JAC
DATE: 7/10/06

GZA GeoEnvironmental, Inc.

N.A.T.C. Corporate Road • Pewaukee, Wisconsin • 53072
Phone (262) 691-2662 • Fax (262) 691-9273 • www.gza.com

DWG. NO. 15012640

FIG. 1

Drawing Name: J:\15012640\15012640\Closure\V-7 Site Plan and C.I. Soil Sampling Locations.dwg Modified: Jul 13, 2006 - 2:24pm Plotted on: Jul 14, 2006 - 12

TABLE C-1
SOIL FIELD ANALYTICAL RESULTS - VOCs
Hamlin, Inc.
Lake Milles, Wisconsin

Constituent	Generic RCLs (µg/kg)			B-1, 4'-6'	B-2, 1'-3'	B-3, 0.5'-2.5'	B-4, 0.5'-2.5'	B-5, 0.5'-2.5'	B-6, 2'-4'	B-7, 0.5'-2.5'	B-7, 2'-4'	B-8 2'-4'	B-8b, 4'-6'	B-9, 2'-4'	B-10, 4'-6'	B-10, 6'-8'	B-11, 4'-6'	B-11, 6'-8'	B-12, 2'-4'	B-12, 4'-6'
	Ingestion	Inhalation	Migration to Groundwater																	
Dichloroethene	10,200,000	1,300,000	28	ND	ND	ND	ND	ND	ND	ND	ND	153	835	ND	ND	ND	ND	ND	ND	ND
1,1,1-Trichloroethane	204,000,000	1,200,000	284	ND	24	12	13	151	ND	3	ND	151	**407**	ND	ND	ND	12	7	**505**	**780**
Trichloroethene	1,600	240	3.7	ND	ND	ND	ND	ND	ND	ND	ND	ND	ND	ND	**9**	4	ND	ND	ND	ND
Tetrachloroethene	12,300	12,300	4.1	ND	ND	ND	ND	ND	ND	2	ND	ND	ND	ND	3	70	ND	3	3	ND

Constituent	Generic RCLs (µg/kg)			B-12 6'-8'	B-13 2'-4'	B-14 2'-4'	B-15 2'-4'	B-16 2'-4'	B-17 2'	B-19 2'	B-20 2'-3'	B-21 3'	B-22 3'	B-23 3'-4'	B-24 2'-4'	B-25 3	B-26 3'	B-27 3'	B-28 3'	B-29 2
	Ingestion	Inhalation	Migration to Groundwater																	
Dichloroethene	10,200,000	1,300,000	28	ND	ND	ND	ND	ND	ND	ND	ND	ND	ND	ND	ND	ND	ND	ND	ND	ND
1,1,1-Trichloroethane	204,000,000	1,200,000	284	**304**	4	39	ND	ND	26	ND	ND	ND	ND	ND	ND	42	ND	ND	ND	ND
Trichloroethene	1,600	240	3.7	ND	ND	6	ND	ND	ND	ND	ND	ND	ND	ND	ND	7	ND	ND	ND	ND
Tetrachloroethene	12,300	12,300	4.1	ND	ND	ND	2	ND	ND	NT	ND	ND	ND	ND	ND	ND	ND	ND	ND	ND

Constituent	Generic RCLs (µg/kg)			B-30 1'-2'	B-31 2'-4'	B-32 2'-4'	MW-1 5.5'-7.5'	MW-2 2.5'-4.5'	MW-4 0.5'-2.5'	MW-5 3'-5'	MW-6 0.5'-2.5'	MW-7 3'-5'	MW-8 0.5'-2.5'	MW-8 3'-5'	B-33 1.5'	B-33 3.5'	B-33 4.5'	B-34 2'-4'
	Ingestion	Inhalation	Migration to Groundwater															
Dichloroethene	10,200,000	1,300,000	28	ND	ND	ND	NT	NT	NT	NT	NT	NT	NT	NT	NT	NT	NT	NT
1,1,1-Trichloroethane	204,000,000	1,200,000	284	ND	3	3	112	112	ND	ND	ND	ND	1	15	7	4	18	ND
Trichloroethene	1,600	240	3.7	ND	ND	ND	ND	ND	ND	ND	ND	ND	ND	1	5	3	7	ND
Tetrachloroethene	12,300	12,300	4.1	ND	16	7	ND	1	ND	ND	ND	ND	ND	ND	4	2	5	1

Notes:
1. Samples from soil borings B-1 through B-9 were collected by GZA on June 27, 1994, and samples from borings B-10 through B-32 were collected by GZA on March 7 - 8 and March 14 - 15 using a Geoprobe.
2. Samples from borings B-33 and MW-1 through MW-8 were collected by GZA during the period June 20 - 22 using an auger drilling rig.
3. Laboratory analyses performed by GZA using a laboratory-grade gas chromatograph and wet heated headspace extraction of the VOCs from the soil samples. See the October 27, 1995 SI Report for more details on the field analyses.
4. Results are provided in micrograms per kilogram (µgkg)
5. **Bold** font indicates parameter detected at concentrations greater than the generic Residual Contaminant Level (RCL), as calculated from the United States Environmental Protection Agency (USEPA) web page in accordance with Wisconsin Department of Natural Resources (WDNR) default inputs.
6. NT - Denotes parameter not included in testing
7. ND - Denotes not detected above the detecting limit estimated at 2 µg/kg

J:\100TO199\150126\Closure\Tables C-1 and C-2 Soil Analytical Results VOCs

TABLE C-2
SOIL LABORATORY ANALYTICAL RESULTS - VOCs
Hamlin, Inc.
Lake Milles, Wisconsin

Constituent	Generic RCLs (µg/kg)			B-8 3'-5'	B-9 2'-4'	B-12 4'-6'	B-14 2'-4'
	Ingestion	Inhalation	Migration to Groundwater				
Acetone	920,000,000	140,000,000	533	<10	39	<10	<10
1,1-Dichloroethene	51,100,000	810,000	349	<5	<5	13	<5
1,1-Dichloroethane	204,000,000	1,800,000	5	**150**	**49**	**69**	<5
cis-1,2-Dichloroethane	10,200,000	1,300,000	28	**600**	<5	18	<5
trans-1,2-Dichloroethane	20,400,000	3,200,000	100	(*)	(*)	39	<5
1,1,1-Trichloroethane	204,000,000	1,200,000	284	**4,000**	98	**930**	<5
Trichloroethene	1,600	240	3.6	**37**	**9**	**15**	<5
Tetrachloroethene	12,300	12,300	4	**17**	**15**	**20**	<5

Notes:
1. Samples from soil borings B-8 and B-9 were collected by GZA on June 27, 1994 using a Geoprobe.
2. Samples from borings B-12 and B-14 were collected by GZA on March 7 - 8 and March 14 - 15, 1995 using a Geoprobe.
3. Laboratory analyses performed by IEA, Inc. of Schaumburg, Illinois for Volatile Organic Compounds (VOC) (Method EPA 8260).
4. Only detected VOCs are listed and the results are provided in micrograms per kilogram (µgkg).
5. **Bold** font indicates parameter detected at concentrations greater than the generic Residual Contaminant Level (RCL), as calculated from the United States Environmental Protection Agency (USEPA) web page in accordance with Wisconsin Department of Natural Resources (WDNR) default inputs.

J:\100TO199\150126\Closure\Tables C-1 and C-2 Soil Analytical Results VOCs

© 2002 GZA GeoEnvironmental, Inc.

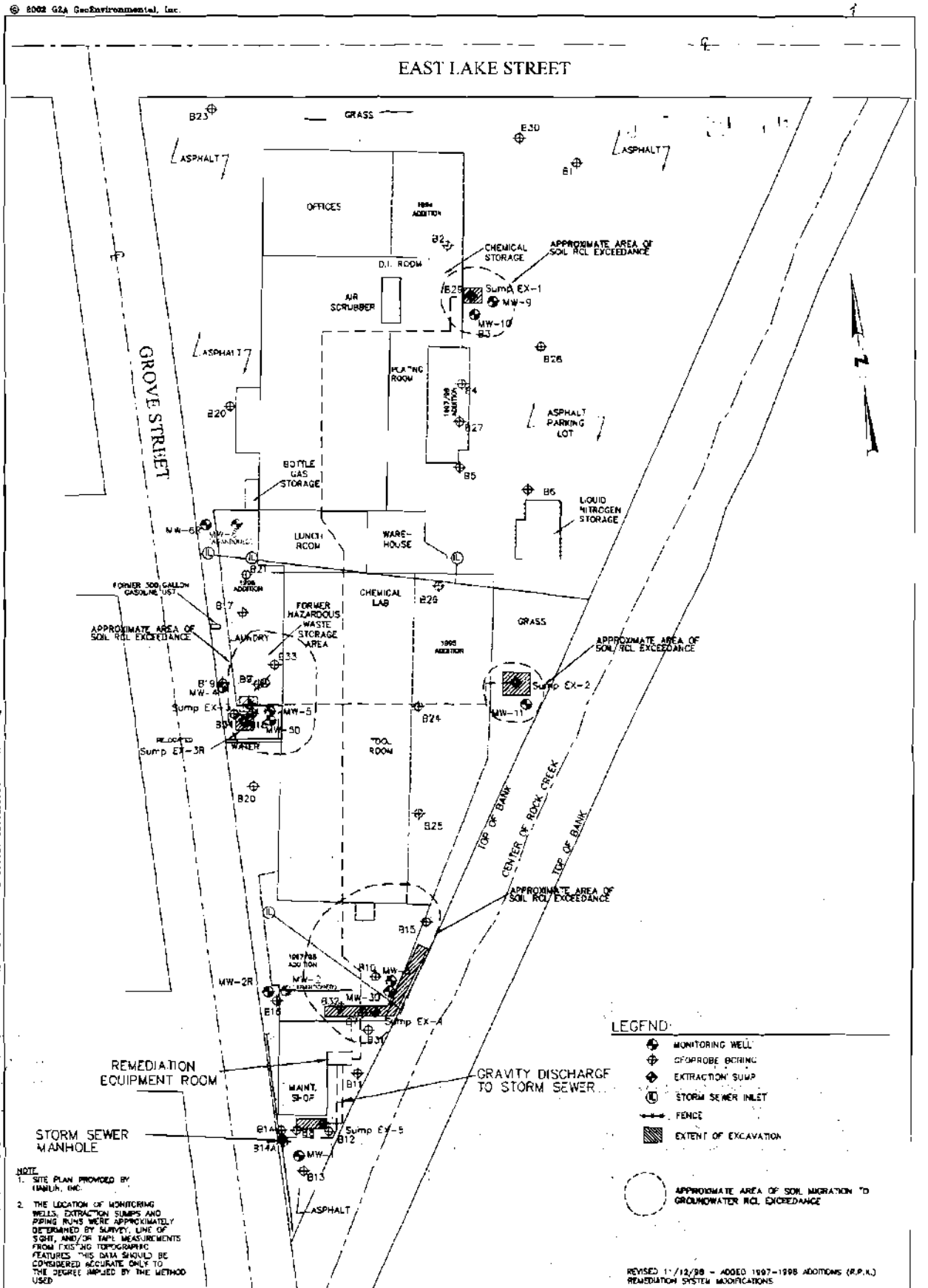

NOTE:
1. SITE PLAN PROVIDED BY HAMLIN, INC.
2. THE LOCATION OF MONITORING WELLS, EXTRACTION SUMPS AND PIPING RUNS WERE APPROXIMATELY DETERMINED BY SURVEY, LINE OF SIGHT, AND/OR TAPE MEASUREMENTS FROM EXISTING TOPOGRAPHIC FEATURES. THIS DATA SHOULD BE CONSIDERED ACCURATE ONLY TO THE DEGREE IMPLIED BY THE METHOD USED.

REVISED 1/12/98 - ADDED 1997-1998 ADDITIONS (R.P.K.)
REMEDIATION SYSTEM MODIFICATIONS

FIGURE NO. 5

JOB NO. 150126.50

HAMLIN, INC.

LAKE MILLS, WISCONSIN

AREAS OF SOIL MIGRATION TO GROUNDWATER RCL EXCEEDANCES

REV. NO.	DESCRIPTION	BY	DATE

APPROXIMATE SCALE 1"=60'
0 30' 60' 120'

PROJ MGR. BGF
DESIGNED BY: JAC
REVIEWED BY: JCO
OPERATOR: JAC
DATE: 7/7/07

GZA GeoEnvironmental, Inc.
N 4140 Duplainville Road • Pewaukee, Wisconsin • 53072
Phone (262) 691-2562 • Fax (262) 691-6279 • www.gza.com

Drawing Name: J:\0150\0150126\0150126\Figure\CA-2 Site Plan and C-1 Soil Sampling Locations.DWG Last Modified: Jul 09, 2007 - 6:37am Plotted on: Jul 09, 2007 - 6:34

TABLE 1
MONITORING WELL SPECIFICATIONS AND DEPTHS TO GROUNDWATER
Hamlin, Inc.
Lake Mills, Wisconsin

Well Number	Total Depth	Screen Length	Casing Elevation	Ground Elevation	Water Level								Water Elevation							
					May-02	Sep-02	Jan-03	Apr-03	Jun-05	Sep-05	Dec-06	Mar-06	May-02	Sep-02	Jan-03	Apr-03	Jun-05	Sep-05	Dec-06	Mar-06
MW-1	15	10	98.65	99.1	6.34	Groundwater Pumping Discontinued	6.63	6.50	5.19	5.54			92.31	Groundwater Pumping Discontinued	92.02	92.15	93.46	93.11		
MW-2R	13	10	99.00	99.3	6.42		6.23	6.04	4.61	4.92			92.58		92.77	92.96	94.39	94.08		
MW-3	15	10	98.18	98.7	9.16		6.42	6.57	5.20	5.49	5.00	4.96	89.02		91.76	91.61	92.98	92.69	93.18	93.22
MW-3D	30	5	98.33	98.6	6.83		5.68	5.55	5.82	5.64			91.50		92.65	92.78	92.51	92.69		
MW-4	15	10	99.03	99.4	7.79		5.11	4.70	4.79	5.28			91.24		93.92	94.33	94.24	93.75		
MW-5	13	10	98.99	99.3	8.45		5.08	4.74	4.76	5.26			90.54		93.91	94.25	94.23	93.73		
MW-5D	27	5	99.11	99.5	6.59		4.68	4.22	4.30	5.05			92.52		94.43	94.89	94.81	94.06		
MW-6R	13	10	100.45	100.7	6.40		6.55	6.05	6.22	6.76			94.05		93.90	94.40	94.23	93.69		
MW-9	13.5	10	96.95	97.4	4.27		3.52	2.39	2.96	3.62			92.68		93.43	94.56	93.99	93.33		
MW-10	13.5	10	97.08	97.5	5.01		3.65	2.56	3.15	3.74	2.64	3.08	92.07		93.43	94.52	93.93	93.34	94.44	94.00
MW-11	13.5	10	97.63	98.0	8.57		5.35	4.86	5.18	5.85	4.39	4.57	89.06		92.28	92.77	92.45	91.78	93.24	93.06

Notes:
1. Depth measurements are provided in feet.
2. Elevations are provided in feet referenced to a Site benchmark.
3. For comparison of the groundwater elevations, Rock Creek is at an elevation of approximately 92 feet south of the Site and 91 feet north of the Site during base flow.
4. Monitoring well MW-2 was replaced with MW-2R on March 10, 1998 and monitoring well MW-6 was replaced with MW-6R on June 30, 1998.

TABLE 2
MONITORING WELL GROUNDWATER ANALYTICAL RESULTS
VOLATILE ORGANIC COMPOUNDS
Hamlin, Inc.
Lake Mills, Wisconsin

Constituent		Chloroethane	1,1-Dichloroethane	1,2-Dichloroethane	1,1-Dichloroethene	cis-1,2-Dichloroethene	trans-1,2-Dichloroethene	Tetrachloroethene	1,1,1-Trichloroethane	1,1,2-Trichloroethane	Trichloroethene	Trichloro-fluoromethane	Vinyl Chloride
Units		ug/l	ug/l	ug/l	ug/l	ug/l	ug/l	ug/l	ug/l	ug/l	ug/l	ug/l	ug/l
WAC NR 140 ES		400	850	5	7	70	100	5	200	5	5	NS	0.2
MW-1	Jun-95	<10	<5	<5	<5	<5 (total)		<5	<5	<5	<5	NA	<10
	Jul-95	<10	<5	<5	<5	<5 (total)		<5	<5	<5	<5	NA	<10
	Nov-95	<10	<5	<5	<5	<5 (total)		<5	<5	<5	<5	NA	<10
	Mar-97	**Remediation System Begins Operation**											
	Mar-97	<1	<1	<1	<1	<2	<1	<1	3.4	<1	<0.5	<1	<0.2
	Jul-97	<1	<1	<1	<1	<2	<1	<1	3.8	<1	<0.5	<1	<0.2
	Oct-97	<1	<1	<1	<1	<2	<1	<1	<1	<1	<0.5	<1	<0.2
	Feb-98	<1	<1	<1	<1	<2	<1	<1	<1	<1	<0.5	<1	<0.2
	Jun-98	<1	<1	<1	<1	<2	<1	<1	<1	<1	<0.5	<1	<0.2
	Mar-99	<1	<1	<1	<1	<2	<1	<1	<1	<1	<0.5	<1	<0.2
	Jul-99	<0.5	<0.5	<0.5	<0.5	<0.5	<0.5	<0.5	0.73	<0.2	<0.4	<0.5	<0.15
	Oct-99	<0.15	0.35	<0.15	<0.15	<0.15	<0.15	<0.15	0.83	<0.14	<0.4	<0.15	<0.11
	Jan-00	<0.15	0.222	<0.15	<0.15	<0.15	<0.15	<0.15	0.342	<0.14	<0.4	<0.15	<0.11
	Jun-00	<0.15	0.19	<0.15	<0.15	<0.15	<0.15	<0.15	0.192	<0.14	<0.4	<0.15	<0.11
	Dec-00	<0.15	<0.15	<0.15	<0.15	<0.15	<0.15	<0.15	0.171	<0.14	<0.4	<0.15	<0.11
	Jun-01	<0.16	<0.38	<0.28	<0.38	<0.25	<0.25	<0.26	<0.2	<0.2	<0.26	<0.15	<0.39
	Sep-01	<0.16	<0.38	<0.28	<0.38	<0.25	<0.25	<0.26	<0.2	<0.2	<0.26	<0.15	<0.3
	Jan-02	<0.16	<0.38	<0.28	<0.38	<0.25	<0.25	<0.26	<0.2	<0.2	<0.26	<0.15	<0.3
	May-02	<0.44	<0.36	<0.17	<0.39	<0.23	<0.39	<0.32	<0.42	<0.5	<0.36	<0.7	<0.2
	Sep-02	**Remediation System Operation Discontinued**											
	Jan-03	<0.44	<0.36	<0.17	<0.39	<0.23	<0.39	<0.32	<0.42	<0.5	<0.36	<0.7	<0.2
	Apr-03	<0.44	<0.36	<0.17	<0.39	<0.23	<0.39	<0.32	<0.42	<0.5	<0.36	<0.7	<0.2
	Nov-03	<0.44	<0.36	<0.17	<0.39	<0.23	<0.39	<0.32	<0.42	<0.5	<0.36	<0.7	<0.2
	Feb-04	<1.00	<0.5	<0.4	<0.5	<0.4	<0.39	<0.45	<0.42	<0.5	<0.5	<1.00	<0.4
MW-2	Jun-95	<10	120	<5	<5	6 (total)		<5	<5	<5	<5		<10
	Jul-95	<10	180	<5	<5	9 (total)		<5	<5	<5	**6.0**		<10
	Nov-95	<10	110	<5	<5	9 (total)		<5	<5	<5	<5		<10
	Mar-97	**Remediation System Begins Operation**											
	Mar-97	1.2	54.2	<1	<1	2.1	<1	*2.4*	<1	<1	*1.5*	3	**0.2**
	Jul-97	<1	12.8	<1	<1	<2	<1	**8.0**	<1	<1	*0.9*	3.6	<0.2
	Oct-97	<1	6.7	<1	<1	<2	<1	*3.89*	<1	<1	*0.558*	2.26	<0.2
MW-2R	Mar-98	<1	1.24	<1	<1	<2	<1	*2.64*	<1	<1	<0.5	<1	<0.2
	Jun-98	<1	1.66	<1	<1	<2	<1	<1	<1	<1	<0.5	<1	<0.2
	Oct-98	<1	1.57	<1	<1	<2	<1	<1	<1	<1	<0.5	<1	<0.2
	Mar-99	<1	1.44	<1	<1	<2	<1	<1	<1	<1	<0.5	<1	<0.2

TABLE 2
MONITORING WELL GROUNDWATER ANALYTICAL RESULTS
VOLATILE ORGANIC COMPOUNDS
Hamlin, Inc.
Lake Mills, Wisconsin

Constituent		Chloroethane	1,1-Dichloroethane	1,2-Dichloroethane	1,1-Dichloroethene	cis-1,2-Dichloroethene	trans-1,2-Dichloroethene	Tetrachloroethene	1,1,1-Trichloroethane	1,1,2-Trichloroethane	Trichloroethene	Trichloro-fluoromethane	Vinyl Chloride
Units		ug/l	ug/l	ug/l	ug/l	ug/l	ug/l	ug/l	ug/l	ug/l	ug/l	ug/l	ug/l
WAC NR 140 ES		400	850	5	7	70	100	5	200	5	5	NS	0.2
MW-2R	Jul-99	<0.5	1.47	<0.5	<0.5	<0.5	<0.5	<0.5	<0.5	<0.2	<0.4	<0.5	<0.15
(Cont.)	Oct-99[8]	<0.15	1.41	<0.15	<0.15	<0.15	<0.15	0.29	<0.15	<0.14	<0.4	<0.15	<0.11
	Jan-00	<0.15	1.06	<0.15	<0.15	<0.15	<0.15	0.198	<0.15	<0.14	<0.4	<0.15	<0.11
	Jun-00	<0.15	0.50	<0.15	<0.15	<0.15	<0.15	<0.15	<0.15	<0.14	<0.4	<0.15	<0.11
	Dec-00	<0.15	1.24	<0.15	<0.15	<0.15	<0.15	<0.15	<0.15	<0.14	<0.4	<0.15	<0.11
	Jun-01	<0.16	<0.38	<0.28	<0.38	<0.25	<0.25	<0.26	<0.2	<0.2	<0.26	<0.15	<0.39
	Sep-01	<0.16	0.574	<0.28	<0.38	<0.25	<0.25	<0.26	<0.2	<0.2	<0.26	<0.15	<0.3
	Jan-02	<0.16	<0.38	<0.28	<0.38	<0.25	<0.25	<0.26	<0.2	<0.2	<0.26	<0.15	<0.3
	May-02	<0.44	<0.36	<0.17	<0.39	<0.23	<0.39	<0.32	<0.42	<0.5	<0.36	<0.7	<0.2
	Sep-02	**Remediation System Operation Discontinued**											
	Jan-03	<0.44	0.375	<0.17	<0.39	<0.23	<0.39	<0.32	<0.42	<0.5	<0.36	<0.7	<0.2
	Apr-03	<0.44	0.634	<0.17	<0.39	<0.23	<0.39	<0.32	<0.42	<0.5	<0.36	<0.7	<0.2
	Nov-03	<0.44	0.975	<0.17	<0.39	<0.23	<0.39	<0.32	<0.42	<0.5	<0.36	<0.7	<0.2
	Feb-04	<1.00	<0.5	<0.4	<0.5	<0.4	<0.39	<0.45	<0.42	<0.5	<0.5	<1.00	<0.4
MW-3	Jun-95	34	76	<5	<5	*47* (total)		**370**	<5	<5	**11**	NA	<10
	Jul-95	21	93	<5	<5	*48* (total)		**490**	<5	<5	**15**	NA	<10
	Nov-95	21	130	<5	<5	*48* (total)		**340**	<5	<5	**13**	NA	<10
	Mar-97	**Remediation System Begins Operation**											
	Mar-97	6.1	*85.8*	<1	1	**78.5**	1.1	**443**	<1	<1	**13.9**	13.6	**2.7**
	Aug-97	<5	*94.5*	<1	<5	*37.3*	<5	**371**	<5	<1	**12.5**	19	<1
	Nov-97	<1	68.4	<0.5	<0.5	*20.9*	1.62	**776**	<0.5	<0.5	**23.1**	<0.5	<0.1
	Feb-98	<1	32.5	<1	<1	*13.9*	<1	**35.9**	<1	<1	**8.8**	<1	**0.21**
	Jun-98	<1	39.9	<1	<1	*13.5*	<1	**168**	<1	<1	**11.8**	<1	**1.07**
	Oct-98	<5	40.5	<5	<5	*10.1*	<5	**152**	<5	<5	**9.54**	<5	<1
	Mar-99	<5	50	<5	<5	*11.2*	<5	<5	<5	<5	**13.3**	<5	<1
	Jul-99	<5	16.6	<5	<5	<5	<5	**75.4**	<5	<2	**6.93**	<5	<1.5
	Oct-99	<3	33.2	<3	<3	*7.53*	<3	**209**	<3	<2.8	**9.9**	<3	<2.2
	Jan-00	<3	44.5	<3	<3	*7.91*	<3	**131**	<3	<2.8	**9.07**	<3	<2.2
	Jun-00	<3	42.1	<3	<3	3.85	<3	**73.7**	<3	<2.8	<8	<3	<2.2
	Dec-00	<3	36.6	0.196	0.304	*8.08*	2.16	**96**	<3	<2.8	**15.2**	<3	**0.394**
	Jun-01	<0.16	24.6	<0.28	<0.38	*10.2*	0.448	**113**	<0.2	<0.2	**8.29**	<0.15	<0.39
	Sep-01	<2.5	51.5	<2.8	<3.8	5.79	<2.5	**152**	<2	<2	**7.7**	<1.5	<3
	Jan-02	<3.2	43.9	<5.6	<7.6	5.61	<5	**146**	<4	<4	**7.76**	<3	<6
	May-02	<4.4	40.9	<1.7	<3.9	4.96	<3.9	**128**	<4.2	<5	**8.75**	<7	<2
Duplicate	May-02	<4.4	45.7	<1.7	<3.9	4.90	<3.9	**138**	<4.2	<5	**9.2**	<7	<2

TABLE 2
MONITORING WELL GROUNDWATER ANALYTICAL RESULTS
VOLATILE ORGANIC COMPOUNDS
Hamlin, Inc.
Lake Mills, Wisconsin

Constituent		Chloroethane	1,1-Dichloroethane	1,2-Dichloroethane	1,1-Dichloroethene	cis-1,2-Dichloroethene	trans-1,2-Dichloroethene	Tetrachloroethene	1,1,1-Trichloroethane	1,1,2-Trichloroethane	Trichloroethene	Trichloro-fluoromethane	Vinyl Chloride
Units		ug/l	ug/l	ug/l	ug/l	ug/l	ug/l	ug/l	ug/l	ug/l	ug/l	ug/l	ug/l
WAC NR 140 ES		400	850	5	7	70	100	5	200	5	5	NS	0.2
MW-4	Apr-03	<0.44	1.45	<0.17	<0.39	<0.23	<0.39	<0.32	3.4	<0.5	<0.36	<0.7	<0.2
(Cont.)	Nov-03	<0.44	0.488	<0.17	<0.39	<0.23	<0.39	<0.32	0.7	<0.5	<0.36	<0.7	<0.2
	Feb-04	<1.00	4.15	<0.4	<0.5	<0.4	<0.39	<0.45	*66.4*	<0.5	<0.5	<1.00	<0.4
	Jun-05	<1.00	<0.5	<0.4	<0.5	<0.4	<0.39	<0.45	<0.42	<0.3	<0.5	<1.00	<0.2
	Sep-05	<1.00	8.29	<0.4	<0.5	<0.4	<0.39	<0.45	10.9	<0.3	<0.5	<1.00	<0.2
MW-5	Jun-95	19	*560*	<5	<5	<5 (total)		<5	**310**	**6**	<5	NA	<10
	Jul-95	<10	*88*	<5	<5	<5 (total)		<5	30	<5	<5	NA	<10
	Nov-95	<10	6	<5	<5	<5 (total)		<5	<5	<5	<5	NA	<10
	Mar-97	**Remediation System Begins Operation**											
	Mar-97	<1	24.3	<1	<1	<2	<1	<1	4.2	<1	<0.5	<1	<0.2
	Jul-97	11.8	*175*	<1	**10.7**	<2	<1	<1	*67.2*	<1	*0.7*	12.1	**1.4**
	Oct-97	*96.3*	**973**	*3.22*	**57.9**	*12.9*	<1	<50	**397**	**6.52**	**8.2**	85.2	**3.67**
	Feb-98	69.7	*445*	<25	<25	<50	<25	**28.5**	*81.1*	<25	<12.5	<25	<5
	Jun-98	<50	*181*	<50	<50	<100	<50	**88.5**	<50	<50	<25	<25	<10
	Oct-98[7]	6.7	*282*	<5	<5	<5	<5	**8.24**	5.78	<5	<2.5	<5	**1.11**
	Mar-99	<10	*274*	<10	<10	<20	<10	<10	<10	<10	<5	<10	<2
	Jul-99	5.43	*381*	<5	**7.88**	<5	<5	<5	<5	<2	<4	<5	<1.5
	Oct-99	14.2	**1,020**	<3	**21.3**	4.71	<3	**5.15**	<3	*4.91*	**10.1**	<3	**2.84**
	Jan-00	<15	*465*	<15	<15	<15	<15	<15	<15	<14	<15	<15	<11
Dupl.	Jan-00	6.92	*452*	<1.5	*4.73*	3.51	<1.5	*2.72*	<1.5	<1.4	<4.	<1.5	**1.73**
	Jun-00	<15	*408*	<15	<15	<15	<15	<15	<15	<14	<40	<15	<11
Dupl.	Jun-00	6.43	*417*	<1.5	*3.58*	3.79	<1.5	*3.06*	<1.5	<1.4	<1.5	<1.5	**1.74**
	Dec-00	10.7	*566*	*1.01*	*6.22*	4.18	<0.15	*3.13*	1.78	*1.09*	*2.9*	<0.15	**3.17**
Dupl.	Dec-00	10.4	*562*	*0.969*	*6.71*	4.08	<0.15	*3.26*	1.85	*1.17*	*3.12*	<0.15	**3.16**
	Jun-01	4.83	*319*	<0.28	1.06	6.41	<0.25	*1.31*	<0.2	<0.2	0.46	<0.15	**1.39**
	Sep-01	<12.5	*326*	<14	<19	<12.5	<12.5	<13	<10	<10	<13	<7.5	<15
	Jan-02	<8	*490*	<14	<19	<12.5	<12.5	<13	<10	<10	<13	<7.5	<15
	May-02	<22	*415*	<8.5	<19.5	<11.5	<19.5	<16	<21	<25	<18	<35	<10
	Sep-02	**Remediation System Operation Discontinued**											
	Jan-03	<22	*311*	<8.5	<19.5	<11.5	<19.5	<16	<21	<25	<18	<35	<10
	Apr-03	<8.8	*289*	<3.4	<7.8	<4.6	<7.8	<6.4	<8.4	<10	<7.2	<14	<4
	Nov-03	2.35	*256*	0.333	*2*	5.9	<0.39	*1.62*	5.94	<0.5	*2.42*	<0.7	**1.11**
	Feb-04	<10.0	*239*	<4.00	<5.00	<4.00	<3.90	<4.50	<4.20	<5.00	<5.00	<10.0	<4.00
	Jun-05	1.70	*226*	<0.4	*2.22*	5.51	<0.39	*1.64*	0.667	<0.3	*1.52*	<1.00	**1.41**
	Sep-05	1.98	*292*	<0.4	*2.57*	*7.33*	<0.39	*1.99*	1.29	<0.3	*2.09*	<1.00	**1.71**

TABLE 2
MONITORING WELL GROUNDWATER ANALYTICAL RESULTS
VOLATILE ORGANIC COMPOUNDS
Hamlin, Inc.
Lake Mills, Wisconsin

Constituent		Chloroethane	1,1-Dichloroethane	1,2-Dichloroethane	1,1-Dichloroethene	cis-1,2-Dichloroethene	trans-1,2-Dichloroethene	Tetrachloroethene	1,1,1-Trichloroethane	1,1,2-Trichloroethane	Trichloroethene	Trichloro-fluoromethane	Vinyl Chloride
Units		ug/l	ug/l	ug/l	ug/l	ug/l	ug/l	ug/l	ug/l	ug/l	ug/l	ug/l	ug/l
WAC NR 140 ES		400	850	5	7	70	100	5	200	5	5	NS	0.2
MW-6	Jun-95	<10	<5	<5	<5	<5 (total)		<5	<5	<5	<5	NA	<10
	Jul-95	<10	7	<5	<5	<5 (total)		<5	<5	<5	<5	NA	<10
	Nov-95	<10	<5	<5	<5	<5 (total)		<5	<5	<5	<5	NA	<10
	Mar-97	Remediation System Begins Operation											
	Mar-97	<1	<1	<1	<1	<2	<1	<1	<1	<1	<0.5	21.2	<0.2
	Jul-97	<1	<1	<1	<1	<2	<1	<1	<1	<1	<0.5	<1	<0.2
	Oct-97	<1	1.52	<1	<1	<2	<1	<1	<1	<1	<0.5	48.2	**3.49**
	Feb-98	<1	<1	<1	<1	<2	<1	<1	<1	<1	<0.5	<1	**1.71**
MW-6R	Jun-98	<1	<1	<1	<1	<2	<1	<1	<1	<1	<0.5	<1	**0.472**
	Oct-98	<1	<1	<1	<1	<2	<1	<1	<1	<1	<0.5	<1	<0.2
	Mar-99	<1	<1	<1	<1	<2	<1	<1	<1	<1	<0.5	<1	<0.2
	Jul-99	<0.5	<0.5	<0.5	<0.5	<0.5	<0.5	<0.5	<0.5	<0.2	<0.4	<0.5	<0.15
	Oct-99	<0.15	<0.15	<0.15	<0.15	<0.15	<0.15	<0.15	<0.15	<0.14	<0.4	<0.15	<0.11
	Jan-00	<0.15	<0.15	<0.15	<0.15	<0.15	<0.15	<0.15	<0.15	<0.14	<0.4	<0.15	<0.11
	Jun-00	<0.15	<0.15	<0.15	<0.15	<0.15	<0.15	<0.15	<0.15	<0.14	<0.4	<0.15	<0.11
	Dec-00	<0.15	<0.15	<0.15	<0.15	<0.15	<0.15	<0.15	<0.15	<0.14	<0.4	<0.15	<0.11
	Jun-01	<0.16	<0.38	<0.28	<0.38	<0.25	<0.25	<0.26	<0.2	<0.2	<0.26	<0.15	<0.39
	Sep-01	<0.16	<0.38	<0.28	<0.38	<0.25	<0.25	<0.26	<0.2	<0.2	<0.26	<0.15	<0.30
	Jan-02	<0.16	<0.38	<0.28	<0.38	<0.25	<0.25	<0.26	<0.2	<0.2	<0.26	<0.15	<0.30
	May-02	<0.44	<0.36	<0.17	<0.39	<0.23	<0.39	<0.32	<0.42	<0.5	<0.36	<0.7	<0.2
	Sep-02	Remediation System Operation Discontinued											
	Jan-03	<0.44	<0.36	<0.17	<0.39	<0.23	<0.39	<0.32	<0.42	<0.5	<0.36	<0.7	<0.2
	Apr-03	<0.44	<0.36	<0.17	<0.39	<0.23	<0.39	<0.32	<0.42	<0.5	<0.36	<0.7	<0.2
	Nov-03	<0.44	<0.36	<0.17	<0.39	<0.23	<0.39	<0.32	<0.42	<0.5	<0.36	<0.7	<0.2
	Feb-04	<1.00	<0.5	<0.4	<0.5	<0.4	<0.39	<0.45	<0.42	<0.5	<0.5	<1.00	<0.4
MW-7	Jun-95	**1,000**	**3,700**	**12**	<5	<5 (total)		**9**	14	13	**11**		**18**
	Jul-95	**1,000**	**3,300**	**13**	<5	<5 (total)		**24**	31	14	**21**		**35**
		Monitoring well abandoned by removal in 1996 during the construction of extraction sump EX-2											
MW-8	Jun-95	<10	47	<5	<5	<5 (total)		<5	8	<5	**13**		<10
	Jul-95	<10	52	<5	<5	<5 (total)		<5	6	<5	**12**		<10
	Nov-95	<10	61	<5	<5	<5 (total)		<5	<5	<5	**19**		<10
		Monitoring well abandoned by removal in 1996 during the construction of extraction sump EX-1											
MW-9	Mar-97	Remediation System Begins Operation											
	May-97	35	*388*	<1	**11.4**	<10	<5	<5	69.4	<1	**8**	19.5	<1
	Jul-97	51.2	*517*	<1	**16.6**	<20	<10	<10	59.5	<1	**5.6**	60.7	**2.7**

TABLE 2
MONITORING WELL GROUNDWATER ANALYTICAL RESULTS
VOLATILE ORGANIC COMPOUNDS
Hamlin, Inc.
Lake Mills, Wisconsin

Constituent		Chloroethane	1,1-Dichloroethane	1,2-Dichloroethane	1,1-Dichloroethene	cis-1,2-Dichloroethene	trans-1,2-Dichloroethene	Tetrachloroethene	1,1,1-Trichloroethane	1,1,2-Trichloroethane	Trichloroethene	Trichloro-fluoromethane	Vinyl Chloride
Units		ug/l	ug/l	ug/l	ug/l	ug/l	ug/l	ug/l	ug/l	ug/l	ug/l	ug/l	ug/l
WAC NR 140 ES		400	850	5	7	70	100	5	200	5	5	NS	0.2
MW-9	Oct-97	33.1	*462*	**2.57**	**16.3**	<2	<1	<1	16.4	<1	**6.33**	50.2	**1.89**
(Cont.)	Feb-98	<20	*239*	<20	<20	<40	<20	<20	<20	<20	<10	<20	<4
	Jun-98	<20	*182*	<20	<20	<40	<20	<20	<20	<20	<10	<20	<4
	Oct-98	14.8	*230*	<5	*5.69*	<5	<5	<5	<5	<5	*3.01*	<5	**1.35**
	Mar-99	<10	57.3	<10	<10	<20	<10	<10	<10	<10	<5	<10	<0.2
	Jul-99	7.13	*125*	*0.734*	*4.54*	<0.5	<0.5	<0.5	5.27	<0.2	*2.84*	<0.5	**1.2**
	Oct-99	6.36	*132*	<1.2	*3.99*	<1.5	<1.5	<1.5	<1.5	<1.4	<4	<1.5	<1.1
	Jan-00	3.96	78.7	<1.5	<1.5	<1.5	<1.5	<1.5	<1.5	<1.4	<4	<1.5	<1.1
	Jun-00	1.98	42.2	<1.5	<1.5	<1.5	<1.5	<1.5	<1.5	<1.4	<4	<1.5	<1.1
	Dec-00	3.71	62.5	0.39	*1.49*	0.193	<0.15	<0.15	1.19	<0.14	*1.53*	<0.15	**0.243**
	Jun-01	<1.25	48.6	<1.4	<1.9	<1.25	<1.25	<1.3	<1	<1	<1.3	<0.75	<1.95
	Sep-01	<1.25	39.5	<1.4	<1.9	<1.25	<1.25	<1.3	<1	<1	<1.3	<0.75	<1.5
	Jan-02	<0.8	52.4	<1.4	<1.9	<1.25	<1.25	<1.3	<1	<1	<1.3	<0.75	<1.5
	May-02	<2.2	38.7	<0.85	<1.95	<1.15	<1.95	<1.6	<2.1	<2.5	*1.8*	<3.5	<1
	Sep-02	**Remediation System Operation Discontinued**											
	Jan-03	<0.44	32.4	<0.17	<0.39	<0.23	<0.39	<0.32	0.774	<0.5	*1.76*	<0.7	<0.2
	Apr-03	<0.44	6.14	<0.17	<0.39	<0.23	<0.39	<0.32	<0.42	<0.5	*2.63*	<0.7	<0.2
	Nov-03	<0.44	2.85	<0.17	<0.39	<0.23	<0.39	<0.32	<0.42	<0.5	*0.719*	<0.7	<0.2
	Feb-04	<1.00	10.1	<0.4	<0.5	<0.4	<0.39	<0.45	<0.42	<0.5	*0.863*	<1.00	<0.4
	Jun-05	<1.00	11.9	<0.4	0.524	<0.4	<0.39	<0.45	1.79	<0.3	**12.2**	<1.00	<0.2
	Sep-05	<1.00	8.66	<0.4	<0.5	<0.4	<0.39	<0.45	<0.42	<0.3	*1.70*	<1.00	<0.2
MW-10	Mar-97	**Remediation System Begins Operation**											
	May-97	43.5	*250*	<1	<5	<10	<5	<5	5.2	<1	<2.5	13.5	<1
	Jul-97	44.9	*304*	<1	<10	<20	<10	<10	<10	<1	<5	19.4	<2
	Oct-97	46.9	*350*	*3.75*	**13**	<2	<1	<1	2.98	<1	*2.33*	31.1	**2.85**
	Feb-98	27.3	*161*	<10	<10	<20	<10	<10	<10	<10	<5	<10	<2
	Jun-98[6]	27.1	*123*	<10	<10	<20	<10	<10	<10	<10	<5	<10	<2
	Oct-98	27.8	*112*	<5	<5	<5	<5	<5	<5	<5	<2.5	<5	**1.06**
	Mar-99	21	*85.8*	<5	<5	<10	<5	<5	<5	<5	**56.8**	<5	**2.82**
	Jul-99	42	*104*	<2.5	<2.5	<2.5	<2.5	<2.5	<2.5	<1	*1.75*	<2.5	<0.75
	Oct-99	13.4	82	<1.5	*3.91*	<1.5	<1.5	<1.5	<1.5	<1.4	<4	<1.5	<1.1
	Jan-00	12.6	80.4	<1.5	*2.25*	<1.5	<1.5	<1.5	<1.5	<1.4	<4	<1.5	<1.1
	Jun-00	6.51	29.3	0.277	*1.34*	<0.15	<0.15	<0.15	<0.15	<0.14	0.413	<0.15	**0.413**
	Dec-00	8.04	41.5	0.417	*2.75*	0.193	<0.15	<0.15	<0.15	<0.14	*0.617*	<0.15	**0.735**
	Jun-01	<1.25	35.3	<1.4	<1.9	<1.25	<1.25	<1.3	<1	<1	<1.3	<0.75	<1.95

TABLE 2
MONITORING WELL GROUNDWATER ANALYTICAL RESULTS
VOLATILE ORGANIC COMPOUNDS
Hamlin, Inc.
Lake Mills, Wisconsin

Constituent		Chloroethane	1,1-Dichloroethane	1,2-Dichloroethane	1,1-Dichloroethene	cis-1,2-Dichloroethene	trans-1,2-Dichloroethene	Tetrachloroethene	1,1,1-Trichloroethane	1,1,2-Trichloroethane	Trichloroethene	Trichloro-fluoromethane	Vinyl Chloride
Units		ug/l	ug/l	ug/l	ug/l	ug/l	ug/l	ug/l	ug/l	ug/l	ug/l	ug/l	ug/l
WAC NR 140 ES		400	850	5	7	70	100	5	200	5	5	NS	0.2
MW-10	Sep-01	4.86	20.9	<1.4	<1.9	<1.25	<1.25	<1.3	<1	<1	<1.3	<0.75	<1.5
(Cont.)	Jan-02	8.04	33.8	0.409	3	<0.25	<0.25	<0.26	<0.2	<0.2	0.687	<0.75	0.455
	May-02	6.52	11.4	<0.17	1.25	<0.23	<0.39	<0.32	<0.42	<0.5	<0.36	<0.7	1.18
	Sep-02	Remediation System Operation Discontinued											
	Jan-03	<0.44	35.5	1.47	<0.39	<0.23	<0.39	<0.32	1.77	<0.5	10.1	<0.7	1.26
	Apr-03	<2.2	18.5	<0.85	<1.95	<1.15	<1.95	<1.6	<2.1	<2.5	16.6	<3.5	<1.0
	Nov-03	0.525	41	<0.17	1.47	<0.23	<0.39	<0.32	4.29	<0.5	92.5	<0.7	<0.2
	Feb-04	<1.00	22.4	<0.4	<0.5	<0.4	<0.39	<0.45	<0.42	<0.5	30.8	<1.00	<0.4
	Jun-05	1.23	31.2	<0.4	2.29	<0.4	<0.39	<0.45	3.89	<0.3	105	<1.00	2.02
	Sep-05	<1.00	28.4	<0.4	1.85	<0.4	<0.39	<0.45	<0.42	<0.3	97.3	<1.00	<0.2
	Dec-06	<1.00	34.2	<0.40	0.89	<0.40	<0.39	<0.71	0.71	<0.30	36.2	<1.00	<0.20
	Mar-07	<60	25.8	<10	<15	<20	<10	<10	<20	<10	78.9	<20	<15
MW-11	Mar-97	Remediation System Begins Operation											
	May-97	401	435	<1	35.4	<20	<10	<10	<10	<1	<5	121	5.7
	Jul-97	164	202	<1	<20	<40	<20	<20	<20	<1	<10	46.3	4.2
	Oct-97	111	180	1.13	15.3	2.08	<1	1.57	<1	<1	2.26	45.6	4.61
	Feb-98	36.8	111	<10	<10	<20	<10	<10	<10	<10	<5	<10	<2
	Jun-98	1.28	6.92	<1	<1	<2	<1	<1	<1	<1	<0.5	<1	<0.2
	Oct-98	1.8	9.27	<1	<1	<2	<1	<1	<1	<1	<0.5	<1	<0.2
	Mar-99	21.3	64.3	<1	6.53	<2	<1	<1	<1	<1	1.14	<1	0.945
	Jul-99	69.2	127	0.865	9.56	1.03	<0.5	0.955	<0.5	0.408	1.75	<0.5	4.83
	Oct-99[8]	8.77	120	<1.5	6.2	<1.5	<1.5	<1.5	<1.5	<1.4	<4	<1.5	<1.1
	Jan-00	11.1	50.1	<1.5	2.97	<1.5	<1.5	<1.5	<1.5	<1.4	<4	<1.5	<1.1
	Jun-00	8.34	16.6	<0.15	1.95	<0.15	<0.15	<0.15	<0.15	<0.14	<0.4	<0.15	0.304
	Dec-00	17.5	38.8	0.36	3.07	0.323	<0.15	0.376	<0.15	<0.14	0.682	<0.15	0.987
	Jun-01	6.3	29	<0.28	1.61	<0.25	<0.25	<0.26	<0.2	<0.2	0.336	<0.15	<0.39
	Sep-01	<1.25	14.5	<1.4	<1.9	<1.25	<1.25	<1.3	<1.0	<1	<1.3	<0.75	<1.5
	Jan-02	16	39.7	0.352	7.66	0.989	<0.25	0.862	<0.2	<0.2	<0.26	<0.15	3.41
	May-02	6.09	25.4	<0.85	<1.95	<1.15	<1.95	<1.6	<2.1	<2.5	<1.8	<3.5	<1
	Sep-02	Remediation System Operation Discontinued											
	Jan-03	5.68	45.5	<0.17	3.43	1.1	<0.39	0.899	<0.42	<0.5	0.435	<0.7	0.91
	Apr-03	7.35	40.8	<0.17	3.10	0.928	<0.39	0.823	<0.42	<0.5	0.947	<0.7	2.3
	Nov-03	1.88	45.9	<0.17	3.72	2.04	<0.39	0.912	<0.42	<0.5	0.939	<0.7	0.806
	Feb-04	<5.00	49.2	<2.00	<2.50	<2.00	<1.95	<2.25	<2.10	<2.50	<2.50	<5.00	<2.00
	Jun-05	<1.00	55.8	<0.4	5.18	5.69	<0.39	1.63	<0.42	<0.3	1.38	<1.00	2.35

TABLE 2
MONITORING WELL GROUNDWATER ANALYTICAL RESULTS
VOLATILE ORGANIC COMPOUNDS
Hamlin, Inc.
Lake Mills, Wisconsin

Constituent		Chloroethane	1,1-Dichloroethane	1,2-Dichloroethane	1,1-Dichloroethene	cis-1,2-Dichloroethene	trans-1,2-Dichloroethene	Tetrachloroethene	1,1,1-Trichloroethane	1,1,2-Trichloroethane	Trichloroethene	Trichloro-fluoromethane	Vinyl Chloride
Units		ug/l	ug/l	ug/l	ug/l	ug/l	ug/l	ug/l	ug/l	ug/l	ug/l	ug/l	ug/l
WAC NR 140 ES		400	850	5	7	70	100	5	200	5	5	NS	0.2
MW-11	Sep-05	<1.00	65.7	<0.4	*5.67*	6.37	<0.39	*1.99*	<0.42	<0.3	*1.77*	<1.00	**2.88**
(Cont.)	Dec-06	<1.00	55.7	<0.40	*3.87*	4.70	<0.39	*1.70*	<0.42	<0.30	*2.09*	<1.00	**2.42**
	Mar-07	<6.0	59.1	<1.0	*3.60*	3.24	<1.0	*1.19*	<2.0	<1.0	<2.0	<2.0	<1.5
	Mar-07	<0.60	71.3	<0.10	*5.58*	3.90	0.24	*1.78*	<0.20	<0.10	*2.15*	<0.20	**2.66**

Notes:

1. Samples were collected by GZA GeoEnvironmental, Inc. Samples collected in June, July and November 1995 were analyzed by IEA, Inc. of Schaumburg, Illinois, and the remaining samples were analyzed by U.S. Filter/Enviroscan of Rothschild, Wisconsin.
2. Only selected parameters with detections are shown. Results are provided in units of micrograms per liter (ug/l).
3. Concentration in **bold** and *italics* indicate Chapter NR 140 Groundwater Enforcement Standard (ES) and Preventive Action Limit (PAL) exceedances, respectively.
4. "NS" indicates parameter has no established standard and NA indicates that parameter was not included in analytical list.
5. Monitoring well MW-2 was replaced with MW-2R on March 10, 1998 and monitoring well MW-6 was replaced with MW-6R on June 30, 1998 due to a facility expansions over each location.
6. The June 1998 sample from MW-10 also contained 67.3 ug/l dichlorofluoromethane and 61.1 ug/l 1,2-dichloropropane.
7. The October 1998 the sample from MW-5S contained 12.2 ug/l dichlorofluoromethane and the sample from MW-2R contained 0.3 ug/l MTBE.
8. For October 1999, the sample from MW-2R contained 0.42 ug/l chloromethane and the sample from MW-11 contained 32.1 ug/l toluene.
9. The January 2000 sample from MW-4 contained 0.646 ug/l MTBE.
10. The January 2002 sample from MW-10 contained 0.331 ug/l sec-butylbenzene and 0.216 ug/l 1,3,5-trimethylbenzene.
11. The May 2002 sample from MW-3 contained 5.6 ug/l Isopropyl ether, and the sample from MW-10 contained 1.62 ug/l chloromethane and 0.707 ug/l dichlorodifluoromethane.
12. The November 2003 sample from MW-11 contained 11.2 ug/l Dichlorodifluoromethane.
13. The August 2005 samples from MW-3 and MW-4 contained chloromethane at 0.454 and 0.443 ug/l, respectively.
14. The first March 2007 sample from MW-11 contained 827 ug/l methylene chloride. This was the only round of sampling that methylene chloride was detected in the well. Follow-up sampling approximately two weeks later did not result in the detection of methylene chloride.

TABLE 3
EXTRACTION SUMP GROUNDWATER ANALYTICAL RESULTS FOR VOLATILE ORGANIC COMPOUNDS
Hamlin, Inc.
Lake Mills, Wisconsin

Constituent		1,1-Dichloroethane	1,2-Dichloroethane	1,1-Dichloroethene	cis-1,2-Dichloroethene	trans-1,2-Dichloroethene	Methylene Chloride	Tetrachloroethene	Toluene	1,1,1-Trichloroethane	1,1,2-Trichloroethane	Trichloroethene	Trichlorofluoro-methane	Vinyl Chloride	Xylenes
Units		µg/l	µg/l	µg/l	µg/l	µg/l	µg/l	µg/l	µg/l	µg/l	µg/l	µg/l	µg/l	µg/l	µg/l
WAC NR 140 ES		850	5	7	70	100	5	5	343	200	5	5	NS	0.2	620
EX-1	Mar-97	310	1.1	52	0.66	<0.39	<0.87	<0.63	3.7	310	0.64	610	<0.58	<0.46	<1.1
	Apr-97	251	2	5.7	<2	<1	3	<1	2	126	<1	232	72	14.1	1.2
	May-97	209	<20	<20	<40	<20	<40	<20	<20	<20	<20	59.3	54.8	<4	<20
	Jun-97	189	<10	10.9	<20	<10	<20	<10	<10	16.1	<10	67.9	55.9	<2	<10
	Aug-97	156	<25	<25	<50	<25	<50	<25	<25	<25	<25	93.7	147	<5	<25
	Oct-97	112	<1	<1	<2	<1	<2	<1	<1	15.3	<1	260	239	2.9	<2
	Feb-98	35.8	<10	<10	<20	<10	<20	<10	<10	<10	<10	46.2	<10	<2	<10
	Oct-98	21.3	<5	<5	<10	<5	<10	<5	<5	<5	<5	36.9	<5	<1	<5
	Jul-99	99.4	0.745	<0.5	0.746	<0.5	1.45	<0.5	1.2	59.2	0.382	503	<0.5	<0.15	<0.5
	Oct-99	22	<3	<3	<3	<3	<7.8	<3	<8	3.86	<2.8	83.8	<3	<2.2	<8
	Jan-00	30.3	<1.5	<1.5	<1.5	<1.5	<3.9	<1.5	<4	3.75	<1.4	61	<1.5	<1.1	<4
	Jun-00	30.8	<1.5	<1.5	<1.5	<1.5	<3.9	<1.5	<4	<1.5	<1.4	32.4	<1.5	<1.1	<4
	Dec-00	33.1	<0.75	<0.75	<0.75	<0.75	<1.95	<0.75	<2	1.83	<0.7	35.9	<0.75	<0.55	<2.75
	Jun-01	16.9	<1.4	<1.9	<1.25	<1.25	<1.5	<1.3	<2	<1	<1	10.3	<0.75	<1.95	<2.85
	Sep-01	17.7	<1.4	<1.9	<1.25	<1.25	<1.5	<1.3	<2	<1	<1	30.3	<0.75	<1.5	<2.85
	Jan-02	59.8	<5.6	<7.6	<5	<5	<6	<5.2	<8	74.0	<4	141	<3	<6	<12.4
	May-02	27.9	<1.7	<3.9	<2.3	<3.9	<5.1	<3.2	<3.0	21.1	<5	97	<7	<2	<9.2
EX-2	Mar-97	74	0.51	5.8	0.26	<0.39	2.6	0.82	<0.39	0.52	0.41	1.8	<0.58	1.4	<1.1
	Apr-97	114	<1	14.7	<2	<1	<2	<1	<1	<1	<1	1.1	24.9	4.2	<1
	May-97	151	<5	9.9	<10	<5	<10	<5	<5	<5	<5	<2.5	22.2	1.57	<5
	Jun-97	212	<5	13.8	<10	<5	<10	<5	<5	<5	<5	<2.5	38.5	2.4	<5
	Aug-97	180	<5	10.9	<10	<5	<10	<5	<5	<5	<5	<2.5	37.8	<1	<5
	Oct-97	167	1.33	16.8	2.08	<1	<2	1.05	<1	<1	<1	2.2	25.7	5.91	<2
	Feb-98	54.5	<5	<5	<10	<5	<10	<5	<5	<5	<5	<2.5	<5	<1	<5
	Oct-98	85.6	<5	6.23	<10	<5	<10	<5	<5	<5	<5	<2.5	<5	1.14	<5
	Mar-99	58.3	<5	<5	<10	<5	<10	<5	<5	<5	<5	<2.5	<5	<1	<5
	Jul-99	62.3	<0.5	4.08	0.504	<0.5	0.69	0.574	<0.5	<0.5	<0.2	0.757	<0.5	1.55	<0.5
	Oct-99	66.8	<0.75	4.04	<0.75	<0.75	<1.95	<0.75	<2	<0.75	<0.7	<2	<0.75	0.71	<2
	Jan-00	62.8	<1.5	4.25	<1.5	<1.5	<3.9	<1.5	<4	<1.5	<1.4	<1.5	<1.5	<1.1	<4

TABLE 3
EXTRACTION SUMP GROUNDWATER ANALYTICAL RESULTS FOR VOLATILE ORGANIC COMPOUNDS
Hamlin, Inc.
Lake Mills, Wisconsin

Constituent		1,1-Dichloroethane	1,2-Dichloroethane	1,1-Dichloroethene	cis-1,2-Dichloroethene	trans-1,2-Dichloroethene	Methylene Chloride	Tetrachloroethene	Toluene	1,1,1-Trichloroethane	1,1,2-Trichloroethane	Trichloroethene	Trichlorofluoro-methane	Vinyl Chloride	Xylenes
Units		µg/l	µg/l	µg/l	µg/l	µg/l	µg/l	µg/l	µg/l	µg/l	µg/l	µg/l	µg/l	µg/l	µg/l
WAC NR 140 ES		850	5	7	70	100	5	5	343	200	5	5	NS	0.2	620
EX-2 cont.	Jun-00	17.4	<0.75	1.76	<0.75	<0.75	<1.95	<0.75	<2	<0.75	<0.7	<0.75	<0.75	<0.55	<2
	Dec-00	48.5	0.245	4.11	0.97	<0.15	<0.39	0.777	<0.4	<0.15	<0.14	0.703	<0.15	1.85	<0.65
	Jun-01	35.7	<0.28	2.11	<0.25	<0.25	<0.3	0.397	<0.4	<0.2	<0.2	1.02	<0.15	<0.39	<0.57
	Sep-01	23.8	<1.4	<1.9	<1.25	<1.25	<1.5	<1.3	<2	<1	<1	<1.3	<0.75	<1.5	<2.85
	Jan-02	44.1	<1.4	2.57	<1.25	<1.25	<1.5	<1.3	<2	<1	<1	<1.3	<0.75	<1.5	<2.85
	May-02	43.2	<0.85	2.02	<1.15	<1.95	<2.55	<1.6	<1.5	<2.1	<2.5	<1.8	<3.5	<1	<4.6
EX-3	Apr-97	292	<1	58.4	<2	<1	<2	2.7	2.9	1,480	2.5	7.0	14.4	1	<1
	May-97	1,090	<25	56.2	<50	<25	<50	<25	<25	2,590	<25	14	<25	<5	<25
	Jun-97	988	<100	<100	<200	<100	<200	<100	<100	6,140	<100	<50	<100	<20	<100
	Aug-97	577	<50	<50	<100	<50	<100	<50	<50	5,335	<50	<25	<50	<10	<50
	Oct-97	543	<200	<200	<400	<200	<400	<200	<200	8,500	<200	<100	<200	<40	<400
	Feb-98	<250	<250	<250	<500	<250	<500	<250	<250	3,280	<250	<125	<250	<50	<250
EX-3R	May-98	92.8	1.99	5.45	<2	<1	<2	1.68	<1	215	<1	1.7	<1	<0.2	<1
	Jun-98	8.83	<1	<1	<2	<1	<2	<1	<1	44.3	<1	0.65	<1	<0.2	<1
	Oct-98	50.9	<10	<10	<20	<10	<20	<10	<10	137	<10	<5	<10	<2	<10
	Mar-99	90.7	<10	<10	<20	<10	<20	<10	<10	159	<10	<5	<10	<2	<10
	Jul-99	183	<2.5	6.09	1.92	<2.5	5.03	6.57	<2.5	888	<1	4.3	<2.5	<0.75	<2.5
	Oct-99	135	<15	<15	<15	<15	<39	<15	<40	687	<14	<40	<15	<11	<40
	Jan-00	58.4	<7.5	<7.5	<7.5	<7.5	<19.5	<7.5	<40	166	<7	<20	<7.5	<5.5	<20
	Jun-00	5.2	<0.15	<0.15	<0.15	<0.15	<0.39	0.575	<0.4	13.6	<0.14	0.844	<0.15	<0.11	<0.4
	Dec-00	129	<0.15	5.7	1.11	<0.15	<0.39	4.02	<0.4	345	0.57	2.38	<0.15	0.537	<0.65
	Jun-01	33.4	<0.28	<0.38	<0.25	<0.25	<0.3	1.21	<0.4	64	<0.2	0.865	<0.15	<0.39	<0.57
	Sep-01	23.1	<1.4	<1.9	<1.25	<1.25	<1.5	1.39	<2	58.4	<1	<1.3	<0.75	<1.5	<2.85
	Jan-02	139	<14	<19	<12.5	<12.5	<15	<13	<20	493	<10	<13	<7.5	<15	<28.5
	May-02	233	<8.5	<19.5	<11.5	<19.5	<25.5	<16	<15	916	<25	<18	<35	<10	<46
	Dec-06	15.4	<0.40	<0.50	<0.40	<0.39	<0.33	<0.71	<0.30	9.15	<0.30	0.53	<1.00	<0.20	<0.62
	Mar-07	32.2	<0.10	0.2	<0.20	<0.10	<0.40	0.42	<0.40	19.2	<0.10	<0.20	<0.20	<0.15	0.58

TABLE 3
EXTRACTION SUMP GROUNDWATER ANALYTICAL RESULTS FOR VOLATILE ORGANIC COMPOUNDS
Hamlin, Inc.
Lake Mills, Wisconsin

Constituent		1,1-Dichloroethane	1,2-Dichloroethane	1,1-Dichloroethene	cis-1,2-Dichloroethene	trans-1,2-Dichloroethene	Methylene Chloride	Tetrachloroethene	Toluene	1,1,1-Trichloroethane	1,1,2-Trichloroethane	Trichloroethene	Trichlorofluoro-methane	Vinyl Chloride	Xylenes
Units		µg/l	µg/l	µg/l	µg/l	µg/l	µg/l	µg/l	µg/l	µg/l	µg/l	µg/l	µg/l	µg/l	µg/l
WAC NR 140 ES		850	5	7	70	100	5	5	343	200	5	5	NS	0.2	620
EX-4	Mar-97	10	<0.2	<0.73	1.6	<0.39	*1.4*	*4.9*	<0.39	39	<0.15	*2*	<0.58	<0.46	<1.1
	Apr-97	6	<1	<1	<2	<1	<2	*3.1*	<1	4.5	<1	*1.4*	<1	<0.2	<1
	May-97	35.8	<5	<5	<10	<5	<10	**31.4**	<5	<5	<5	<2.5	<5	<1	<5
	Jun-97	41.9	<1	<1	*8.1*	<1	<2	**37.3**	<1	2.3	<1	*3.9*	6.5	**0.5**	<1
	Aug-97	15.3	<1	<1	5.5	<1	<2	**13.8**	<1	<1	<1	*3.44*	3.17	<0.2	<1
	Oct-97	46.7	<5	<5	<10	<5	<10	**32.7**	<5	<5	<5	*4.16*	10.5	<1	<5
	Feb-98	8.21	<5	<5	<10	<5	<10	**5.02**	<5	<5	<5	<2.5	<5	<1	<5
	Oct-98	38.7	<1	<1	3.21	<1	<2	**26.7**	<1	1.26	<1	*4.27*	<1	**1.4**	<1
	Mar-99	37.2	<1	<1	5.98	<1	<2	**24.8**	<1	<1	<1	**8.01**	<1	**1.85**	<1
	Jul-99	29.3	<0.5	<0.5	3.02	0.407	*0.99*	**64.9**	<0.5	0.5	<0.2	*4.78*	<0.5	**0.224**	<0.5
	Oct-99	28	<0.75	<0.75	2.17	<0.75	<1.95	**18.6**	<2	4.92	<0.7	*2.47*	<0.75	<0.55	<2
	Jan-00	5.79	<0.15	<0.15	0.483	<0.15	<0.39	*3.1*	<0.4	0.476	<0.14	*1.18*	<0.15	<0.11	<0.4
	Jun-00	15.1	<0.15	<0.15	1.38	<0.15	<0.39	**9.26**	<0.4	<0.75	<0.14	*2.18*	<0.15	<0.11	<0.4
	Dec-00	35.7	<0.15	<0.15	3.36	0.649	<0.39	**18.3**	<0.4	2.18	<0.14	**5.38**	<0.15	**1.10**	<0.4
	Jun-01	26.7	<0.28	<0.38	1.38	<0.25	<0.3	**11.7**	<0.4	<0.2	<0.2	*1.78*	<0.15	<0.39	<0.57
	Sep-01	22.5	<1.4	<1.9	2.74	<1.25	<1.5	**23.9**	<2	<1	<1	*4.35*	<0.75	<1.5	<2.85
	Jan-02	32	<0.28	<0.38	1.45	<0.25	<0.3	**18.9**	<0.4	<0.2	<0.2	*1.84*	<0.15	<0.3	<0.57
	May-02	60.5	<0.85	<1.95	<1.15	<1.95	<2.55	**13**	<1.5	<2.1	<2.5	<1.8	<3.5	<1	<4.6

TABLE 3
EXTRACTION SUMP GROUNDWATER ANALYTICAL RESULTS FOR VOLATILE ORGANIC COMPOUNDS
Hamlin, Inc.
Lake Mills, Wisconsin

Constituent		1,1-Dichloroethane	1,2-Dichloroethane	1,1-Dichloroethene	cis-1,2-Dichloroethene	trans-1,2-Dichloroethene	Methylene Chloride	Tetrachloroethene	Toluene	1,1,1-Trichloroethane	1,1,2-Trichloroethane	Trichloroethene	Trichlorofluoro-methane	Vinyl Chloride	Xylenes
Units		µg/l	µg/l	µg/l	µg/l	µg/l	µg/l	µg/l	µg/l	µg/l	µg/l	µg/l	µg/l	µg/l	µg/l
WAC NR 140 ES		850	5	7	70	100	5	5	343	200	5	5	NS	0.2	620
EX-5	Apr-97	46.1	<1	*4.3*	2.9	2.5	<2	<1	<1	**496**	<1	*0.9*	29.3	<0.2	<1
	May-97	24.8	<1	<1	<2	<1	<2	<1	<1	**289**	<1	<0.5	62	<0.2	<1
	Jun-97	21	<1	<1	<2	<1	<2	<1	<1	169	<1	<0.5	61.7	<0.2	<1
	Aug-97	2.41	<1	<1	<2	<1	<2	<1	<1	8.57	<1	<0.5	2.39	<0.2	<1
	Oct-97	15.2	<1	<1	<2	<1	<2	<1	<1	100	<1	<0.5	119	<0.2	<2
	Feb-98 (5)	<10	<10	<10	<20	<10	<20	<10	<10	15.4	<10	<10	<10	<2	<10
	Oct-98	12.7	<1	<1	<2	<1	<2	<1	<1	16.9	<1	<1	<1	<0.2	<1
	Mar-99 (6)	11.7	<1	<1	<2	1.43	<2	<1	<1	19.7	<1	<0.5	<1	<0.2	<1
	Jul-99	5.78	<0.5	<0.5	0.59	2.08	*1.08*	<0.5	<0.5	16.3	<0.2	0.381	<0.5	<0.15	<0.5
	Jun-00	4.24	<0.15	<0.15	0.2	1.1	<0.39	<0.15	<0.4	8.9	<0.14	<0.4	<0.15	<0.11	<0.4

Notes:

1. All samples were collected by GZA GeoEnvironmental, Inc. Samples collected on March 14, 1997, were submitted to National Environmental Testing, Inc. of Watertown, Wisconsin, and samples collected on all other dates were analyzed by U.S. Filer/Enviroscan of Rothschild, Wisconsin.
2. Only the parameters with detections are shown. Results are provided in units of micrograms per liter (ug/l).
3. Concentration results **in bold** and *italics* indicate exceedances of the Wisconsin Administrative Code Chapter NR 140 Groundwater Enforcement Standard and Preventive Action Limit, respectively.
4. "NS" indicates no standard has been established for that parameter.
5. The February 25, 1998 sample from EX-5 also had a dichlorofluoromethane concentration of 58.7 ug/l.

TABLE 2
MONITORING WELL GROUNDWATER ANALYTICAL RESULTS
VOLATILE ORGANIC COMPOUNDS
Hamlin, Inc.
Lake Mills, Wisconsin

Constituent		Chloroethane	1,1-Dichloroethane	1,2-Dichloroethane	1,1-Dichloroethene	cis-1,2-Dichloroethene	trans-1,2-Dichloroethene	Tetrachloroethene	1,1,1-Trichloroethane	1,1,2-Trichloroethane	Trichloroethene	Trichloro-fluoromethane	Vinyl Chloride
Units		ug/l	ug/l	ug/l	ug/l	ug/l	ug/l	ug/l	ug/l	ug/l	ug/l	ug/l	ug/l
WAC NR 140 ES		400	850	5	7	70	100	5	200	5	5	NS	0.2
MW-3	Sep-02	Remediation System Operation Discontinued											
(Cont.)	Jan-03	<0.44	3.36	<0.17	<0.39	0.56	<0.39	**37.3**	<0.42	<0.5	**7.38**	<0.7	<0.2
Duplicate	Jan-03	<0.44	3.49	<0.17	<0.39	0.537	<0.39	**36.5**	<0.42	<0.5	**7.78**	<0.7	<0.2
	Apr-03	<1.55	4.13	<0.85	<1.95	<1.15	<1.95	**62.3**	<2.1	<2.5	**10.6**	<3.5	<1.0
Duplicate	Apr-03	<1.55	4.77	<0.85	<1.95	<1.15	<1.95	**55.7**	<2.1	<2.5	**10.8**	<3.5	<1.0
	Nov-03	<0.44	20.4	<0.17	<0.39	1.67	0.406	**71.9**	<0.42	<0.5	**12.5**	<0.7	<0.2
	Feb-04	<5.00	18.6	<2.00	<2.50	<2.00	<1.95	**57.7**	<2.10	<2.50	**7.45**	<5.00	<2.00
Duplicate	Feb-04	<5.00	20.0	<2.00	<2.50	<2.00	<1.95	**64.8**	<2.10	<2.50	**8.30**	<5.00	<2.00
	Jun-05	<1.00	29.8	<0.4	<0.5	6.01	4.81	**20.5**	<0.42	<0.3	**25.2**	<1.00	**0.532**
Duplicate	Jun-05	<1.00	31.3	<0.4	<0.5	6.23	4.62	**22.1**	<0.42	<0.3	**26.1**	<1.00	**0.464**
	Sep-05	<1.00	32.7	<0.4	<0.5	*8.29*	5.58	**14.2**	<0.42	<0.3	**28.7**	<1.00	**0.622**
Duplicate	Sep-05	<1.00	33.7	<0.4	<0.5	*8.23*	4.76	**16.3**	<0.42	<0.3	**27.9**	<1.00	**0.481**
	Dec-06	<1.00	28.3	<0.40	<0.50	6.83	3.94	**5.33**	<0.42	<0.30	**31.3**	<1.00	<0.20
	Mar-07	<0.6	28.1	<0.10	*0.18*	*7.81*	5.66	**5.96**	<0.20	<0.10	**30.7**	<1.00	**0.56**
MW-4	Jun-95	<10	63	<5	<5	<5 (total)		<5	**510**	<5	<5	NA	<10
	Jul-95	<10	<5	<5	<5	<5 (total)		<5	7	<5	<5	NA	<10
	Nov-95	<10	<5	<5	<5	<5	<5	<5	<5	<5	<5	NA	<10
	Mar-97	Remediation System Begins Operation											
	Mar-97	<1	<1	<1	<1	<2	<1	<1	<1	<1	<0.5	<1	<0.2
	Jul-97	<1	<1	<1	<1	<2	<1	<1	<1	<1	<0.5	3.1	**0.4**
	Oct-97	<1	1.72	<1	<1	<2	<1	<1	<1	<1	<0.5	1.9	<0.2
	Feb-98	<1	<1	<1	<1	<2	<1	<1	<1	<1	<0.5	<1	<0.2
	Oct-98	<1	<1	<1	<1	<2	<1	<1	<1	<1	<0.5	<1	<0.2
	Mar-99	<1	<1	<1	<2	<2	<1	<1	<1	<1	<0.5	<1	<0.2
	Jul-99	<0.5	1.15	<0.5	<0.5	<0.5	<0.5	<0.5	<0.5	<0.2	<0.4	<0.5	<0.15
	Oct-99	<0.15	0.92	<0.15	<0.15	<0.15	<0.15	0.29	<0.15	<0.14	<0.4	<0.15	<0.11
	Jan-00[9]	<0.15	0.745	<0.15	<0.15	<0.15	<0.15	0.225	<0.15	<0.14	<0.4	<0.15	<0.11
	Jun-00	<0.15	0.153	<0.15	<0.15	<0.15	<0.15	<0.15	<0.15	<0.14	<0.4	<0.15	<0.11
	Dec-00	<0.15	1.34	<0.15	<0.15	<0.15	<0.15	<0.15	<0.15	<0.14	*0.687*	<0.15	<0.11
	Jun-01	<0.16	<0.38	<0.28	<0.38	<0.25	<0.25	<0.26	<0.2	<0.2	<0.26	<0.15	<0.39
	Sep-01	<0.16	<0.38	<0.28	<0.38	<0.25	<0.25	<0.26	<0.2	<0.2	<0.26	<0.15	<0.30
	Jan-02	<0.16	<0.38	<0.28	<0.38	<0.25	<0.25	<0.26	<0.2	<0.2	<0.26	<0.15	<0.30
	May-02	<0.44	<0.36	<0.17	<0.39	<0.23	<0.39	<0.32	<0.42	<0.5	<0.36	<0.7	<0.2
	Sep-02	Remediation System Operation Discontinued											
	Jan-03	<0.44	3.1	<0.17	<0.39	<0.23	<0.39	<0.32	17	<0.5	<0.36	<0.7	<0.2

KEY SAFETY SYSTEMS, INC.
A Key Automotive Group Affiliate

HAMLIN
612 East Lake Street
LAKE MILLS, WI 53551
(920) 648-3000

July 10, 2006

Ferguson Development Group
Scott Ferguson
2651 South Forrest
Westport, WA 98595

Dear Mr. Ferguson:

Groundwater contamination from former solvent releases that occurred prior to 1995 exists on your property at 612 East Lake Street, Lake Mills, Wisconsin. Based on groundwater analytical results through 2005, the levels of tetrachloroethene, trichloroethene and vinyl chloride contamination in the groundwater on your property were above the state groundwater enforcement standards found in chapter NR 140, Wisconsin Administrative Code. However, the environmental consultant who has investigated this contamination has informed me that this groundwater contaminant plume is stable or receding and will naturally degrade over time. I believe that allowing natural attenuation to complete the cleanup at this site will meet the requirements for case closure that are found in chapter NR 726, Wisconsin Administrative Code, and I will be requesting that the Department of Natural Resources accept natural attenuation as the final remedy for this site and grant case closure. Closure means that the Department will not be requiring any further investigation or cleanup action to be taken, other than the reliance on natural attenuation. You or any subsequent owner of your property will need to comply with the requirements of section 292.13, Wisconsin Statutes, including allowing access to your property for environmental investigation or cleanup if access is required. For further information on the requirements of section 292.13, Wisconsin Statutes, you may call 1–800–367–6076 for calls originating in Wisconsin, or 608–264–6020 if you are calling from out of state or within the Madison area.

The Department of Natural Resources will not review my closure request for at least 30 days after the date of this letter. As an affected property owner, you have a right to contact the Department to provide any technical information that you may have that indicates that closure should not be granted for this site. If you would like to submit any information to the Department of Natural Resources that is relevant to this closure request, you should mail that information to James Kralick at the following address:

Wisconsin Dept. of Natural Resources
2514 Morse Street
Janesville, Wisconsin 53545-0249
608-743-4841
james.kralick@dnr.state.wi.us

If this case is closed, the property within the site boundaries where groundwater contamination exceeds chapter NR 140 groundwater enforcement standards will be listed on the Department of Natural Resources' geographic information system (GIS) Registry of Closed Remediation Sites. The information on the GIS Registry includes maps showing the location of properties in Wisconsin where groundwater contamination above chapter NR 140 enforcement standards was found at the time that the case was closed. This GIS Registry will be available to the general public on the Department of Natural Resources' internet web site.

Please review the enclosed legal description of your property, and notify me within the next 30 days if the legal description is incorrect. Should you or any subsequent property owner wish to construct or reconstruct a well on your property, special well construction standards may be necessary to protect the well from the residual groundwater contamination. Any well driller who proposes to construct a well on your property in the future will first need to call the Diggers Hotline (1–800–242–8511) if your property is located outside of the service area of a municipally owned water system, or contact the Drinking Water program within the Department if your property is located within the designated service area of a municipally owned water system, to determine if there is a need for special well construction standards.

After the Department of Natural Resources makes a decision on my closure request, it will be documented in a letter. If the Department grants closure, you may obtain a copy of this letter by requesting a copy from me, by writing to the agency address given above or by accessing the DNR GIS Registry of Closed Remediation Sites on the internet at http://www.dnr.state.wi.us/org/at/et/geo/gwur. A copy of the closure letter will be included as part of the site file on the GIS Registry of Closed Remediation Sites.

If you need more information, you may contact me at 612 East Lake Street, Lake Mills, Wisconsin 53551 or (920) 648-6244 or you may contact James Kralick at the address and telephone number listed above.

Very truly yours,

Tom Lenz

Attachment: Legal Property Description

12.00
(+)

DOCUMENT NO.
828958

STATE BAR OF WISCONSIN FORM 8 — 1981
QUIT CLAIM DEED

VOL 688 PAGE 887

THIS SPACE RESERVED FOR RECORDING DATA

Ronald T. Ferguson

quit-claims to Ferguson Investments, a Wisconsin general partnership

the following described real estate in Jefferson County, State of Wisconsin:

STATE OF WISCONSIN } ss.
Jefferson County

Received for record this 3rd day of December A. D. 19 86 at 9:13 o'clock A. M. and recorded Vol. 688 of Records, page 887.

Marylyn Bade Register
Deputy

Return to: Nancy M. Leary
Michael, Best & Friedrich
250 E. Wisconsin Ave
Milwaukee, WI 53202

Tax Parcel No: See Ex. A

All of the real estate described on Exhibit A, attached hereto and incorporated herein by this reference, and all improvements thereon and appurtenances thereto.

EXEMPT # 15

This is not homestead property.
(is) (is not)

Dated this 21st day of November, 19 86.

(SEAL) Ronald T. Ferguson (SEAL)
Ronald T. Ferguson

(SEAL) (SEAL)

AUTHENTICATION

Signature(s)

authenticated this day of , 19

TITLE: MEMBER STATE BAR OF WISCONSIN
(If not, authorized by S. 706.06, Wis. Stats.)

THIS DOCUMENT WAS DRAFTED BY
Michael, Best & Friedrich
by Nancy M. Leary

(Signatures may be authenticated or acknowledged. Both are not necessary.)

ACKNOWLEDGMENT

STATE OF WISCONSIN } ss.
Jefferson County }

Personally came before me this 21st day of November, 19 86 the above named Ronald T. Ferguson

to me known to be the person who executed the foregoing instrument and acknowledge the same.

Nancy M. Leary
NANCY M. LEARY
Notary Public Milw. County, Wis.
My Commission is permanent. (If not, state expiration date: , 19)

EXHIBIT A

Parcel 1.

A 5.47 acre parcel being that part of the F. P. Mansfield's Addition to the City of Lake Mills, which lies W. of the C. & N.W. RR. W. right-of-way line and N. of a line which is 160 ft. N. of the N. line of Jefferson Street more particularly described from a field survey as follows: Commencing at a 1 1/4" iron pipe stake marking the Southwest corner of Lot 3, Block 3 of said Addition; thence North 0° 33' West 75.52 feet along the East line of Grove Street to a 3/4" iron pipe stake on the Southwest right of way line of Rock Creek which is the point of beginning; thence North 30° 18' East 86.80 feet along said creek line which is 30 feet from the creek centerline to a 3/4" iron pipe stake; thence South 81° 56' East 504.55 feet parallel and 160 feet from the North line of Jefferson Street to a 1 1/4" iron pipe stake on the West right of way line of the C. & N.W. R.R.; thence North 36° 01' West 415.20 feet along said R.R. right of way line which is 40 feet from the center of track; to the P.C. of a curve of 481.68 foot radius; thence along said curved right of way to a 1 1/4" iron pipe stake on the Southeast right of way line of said Rock Creek which bears North 30° 28' West 99.56 feet from the last mentioned point; continuing thence along said curved right of way line to a 1 1/4" iron pipe stake on the Northwest right of way line of Rock Creek which bears North 22° 15' West 63.20 feet from the last mentioned point; continuing thence along said curved right of way to a 3/4" iron pipe stake on the South line of Lake Street which bears North 1° 37' East 330.20 feet from the last mentioned point and is 40 feet from the center of track; thence North 82° 17' West 244.40 feet along the South line of Lake Street to a 3/4" iron pipe stake which is 57.95 feet from a 3/4" iron pipe stake marking the West line of Grove Street; thence South 0° 33' East 749.24 feet parallel with the West line of Grove Street to a 3/4" iron pipe stake on the N.W. right of way line of Rock Creek being 20 feet from said creek centerline; continuing thence South 0° 33' East 97.90 feet to the point of beginning. Also the interest of Ronald T. Ferguson and Llewellyn G. Owens, their heirs or assigns, in and to a right-of-way, described as follows: A 0.18 acre parcel for right of way purposes in the Oakland Heights Plat and F. P. Mansfield's Addition to the City of Lake Mills, described from a field survey as follows: Commencing at a 3/4" iron pipe stake marking the intersection of the East line of Grove Street with the North line of Jefferson Street; thence South 81° 56' East 258.74 feet along the North line of Jefferson Street to a 3/4" iron pipe stake which is the point of beginning; continuing thence South 81° 56' East 50.00 feet to a 3/4" iron pipe stake; thence North 0° 30' East 160.00 ft. to a 3/4" iron pipe stake; thence North 81° 56' West 50.00 feet to a 3/4" iron pipe stake; thence South 0° 30' West 160.00 feet to the point of beginning. Excepting in favor of City of Lake Mills, a right of way for all purposes in a strip of land 20 feet wide Northwest of the center line of Rock Creek within the above described parcel and 30 feet wide Southeast of the center line of Rock Creek and excepting also a right of way in that strip of land within the above parcel, formerly laid out as Water Street, for the purpose of electric power poles and overhead, or underground, wires and for the purpose of a storm water sewer running from Grove Street to Rock Creek, and for the purpose of maintenance of such sewers and utilities and for the purpose of giving access to the oil tank located on the East end of said strip of land, formerly Water Street.

Parcel 2:

Parcel A: Part of the former Chicago & Northwestern Railroad right-of-way in the City of Lake Mills, Jefferson County, Wisconsin, more particularly

described as follows: Commencing at the Northwest corner of Block 1, Mansfield's Addition; thence South 82°17' East, along the Southerly right-of-way line of Lake Street, 244.66 feet to the Westerly right-of-way line of said Chicago & Northwestern Railroad and the point of real beginning; thence Southerly, along said right-of-way line and along the arc of a curve to the left, having a radius of 505.77 feet, chord bearing South 2°08'35" East, 388.16 feet; thence North 30°18' East, 75.84 feet to the Easterly right-of-way line of said Chicago & Northwestern Railroad; thence Northerly, along said Easterly line, and along the arc of a curve to the right, having a radius of 465.77 feet, chord bearing North 1°31'44" East, 314.25 feet to the Southerly right-of-way line of Lake Street; thence North 82°17' West, along said Southerly line, 61.71 feet to the point of real beginning.

SUBJECT TO an easement over the following described parcel: Commencing at the Northwest corner of Block 1, Mansfield's Addition; thence South 82°17' East, along the Southerly right-of-way line of Lake Street, 306.37 feet to the Easterly right-of-way line of said Chicago & Northwestern Railroad and the point of real beginning; thence Southerly, along said Easterly line and along the arc of a curve to the left, having a radius of 445.77 feet, chord bearing South 1°31'44" West, 314.25 feet; thence South 30°18' West to a point 10.00 feet Westerly of said Easterly right-of-way line; thence Northerly, parallel with said Easterly line, 105.00 feet thence South 82°53'24" West, 8.00 feet to a point 18.00 feet Westerly of said Easterly line; thence Northerly, parallel with said Easterly line, 60.00 feet; thence East, 8.00 feet to a point 10.00 feet Westerly of said Easterly line; thence Northerly, parallel with said Easterly line, to the Southerly right-of-way line of Lake Street; thence South 82°17' East, 10 feet, more or less to the point of real beginning.

PARCEL B: Part of Blocks 2 and 3, Mansfield's Addition and part of vacated Giles Street and vacated Oakland Avenue, City of Lake Mills, Jefferson County, Wisconsin, more particularly described as follows: Commencing at the Northwest corner of Block 1, Mansfield's Addition; thence South 82°17' East, along the Southerly right-of-way line of Lake Street, 244.66 feet; thence South 2°08'35" East, 388.16 feet to a point on the Westerly right-of-way line of the former Chicago & Northwestern Railroad and the Southeasterly line of the Rock Creek easement and the point of real beginning; thence South 7°45' East, 325.00 feet; thence North 82°18'41" East, 163.69 feet to the Westerly right-of-way line of the former Chicago & Northwestern Railroad; thence, North 36°01' West, along said Westerly line, 116.81 feet; thence North 50°03'10" West, 41.23 feet; thence North 21°58'50" West, 41.23 feet to the Westerly line of the former Chicago & Northwestern Railroad; thence North 36°01' West, along said Westerly line, 93.38 feet; thence Northwesterly, along said Westerly line and along the arc of a curve to the right, having a radius of 505.77 feet, chord bearing North 30°21'44" West, 99.67 feet to the point of real beginning.

PARCEL D: Part of the former Chicago & Northwestern Railroad right-of-way in the City of Lake Mills, Jefferson County, Wisconsin, more particularly described as follows: Commencing at the Northwest corner of Block 1, Mansfield's Addition; thence South 82°17' East, along the Southerly right-of-way line of Lake Street, 244.66 feet; thence South 2°08'35" East, 388.16 feet; thence South 30°21'44" East, 99.67 feet; thence South 36°01' East, along the Southwesterly right-of-way line of the former Chicago & Northwestern Railroad, 290.19 feet to the point of real beginning; thence continuing South 36°01' East, along said Southwesterly line, 182.34 feet; thence North 0°16'30" West, 17.16 feet; thence South 35°55' East, along said Southwesterly line, 186.75 feet to the Northerly right-of-way line of Jefferson Street; thence South 81°56' East, along said Northerly line, 83.39 feet to the Northeasterly right-of-way line of the former Chicago & Northwestern Railroad; thence North 35°55' West, along said Northeasterly line, 230.80 feet; thence North 36°01' West, along said Northeasterly line, 97.30 feet; thence South 0°16'30" East, 17.12 feet; thence North 36°01' West,

above document in accordance with standards established by Sec.228.03(1) of Statutes and with established procedures. Mary K. Moore Camera Operator.

along said Northeasterly line, 98.97 feet; thence South 53°59' West, 60.00 feet to the point of real beginning.

PARCEL 3:

The following property in the City of Lake Mills, Jefferson County, Wisconsin:

A strip of land 60 feet in width extending over and across Block 5, and the Northerly Half of Jefferson Street, lying Southerly of and adjoining said Block 5, all in Oakland Heights, a Subdivision of Lake Mills, said strip of land being 30 feet in width on each side of the center line of the Industrial Spur Track (now removed) of the Chicago and North Western Railway Company (now the Chicago and North Western Transportation Company), as said spur track center line was originally located and established over and across Section 13, Township 7 North, Range 13 East.

ALSO: A Strip of land 60 feet in width extending over and across Blocks 1, 2 and 4, Water Street, Giles Street, and Oakland Street, all in Mansfield's Addition to Lake Mills, said strip of land being 40 feet in width on the Westerly side and 20 feet in width on the Easterly side of said (original) Industrial Spur Track center line.

PARCEL 4:

A parcel of land in J.P. Mansfield's Addition to the City of Lake Mills described as follows: Commencing at a 3/4" iron pipe stake marking the intersection of the East line of Grove Street with the North Line of Jefferson Street; thence South 81°56' East, 308.74 feet along the north line of Jefferson Street to a 3/4" iron stake; thence North 0°30' East, 43.60 feet to the point of beginning; thence North 0°30' East 116.4 feet; thence South 81°56' East, 237.90 feet; thence South 36°01' East 57.38 feet; thence South 0°16.5' East 37.15 feet; thence North 89°53' West, 270.42 feet to the point of beginning, containing all of Lot 9 and parts of Lots 6 and 8 in Block 3 and Part of Block 4 and Oakland Ave. in the original plat of J.P. Mansfield's Addition.

PARCEL 5:

All of Lot 6, Block 5 and all of Lot 2, Block 7 in Oakland Heights and that part of Oakland Avenue (vacated) lying between Blocks 5 and 7, all being in the City of Lake Mills, Jefferson County, Wisconsin.

PARCEL 6:

The Southeast Quarter of the Northwest Quarter; also, the North 40 rods and the East 30 rods of the South 40 rods of the Northeast Quarter of the Southwest Quarter; also, the East 30 rods of the Southeast Quarter of the Southwest Quarter all in Section 23, Township 8 North, Range 14 East, Town of Milford. Also the East 1 rod of the Northeast Quarter of the Northwest Quarter of Section 26, Town 8 North, Range 14 East, Town of Milford, Jefferson County, Wisconsin.

Additional Transfer tax information for Parcel 6:
Town of Milford, Jefferson County, Wisconsin
Street Address: Route #1, Johnson Creek, Wisconsin
Land only, no residential units, agricultural use, estimated 83 acres

Tax Key Numbers : 08-14-26-21-002,
08-14-23-34-001,
08-14-23-31, and
08-14-23-24

No financing of purchase. All other information included on form.

KEY SAFETY SYSTEMS, INC.
A Key Automotive Group Affiliate

HAMLIN
612 East Lake Street
Lake Mills, WI 53551W
(920) 648-3000

www.keysafetyinc.com

June 6, 2006

Mr. Bernard G. Fenelon, P.G.
GZA GeoEnvironmental, Inc.
20900 Swenson Drive, Suite 150
Waukesha, Wisconsin 53186

Re: Attached Legal Description for Property within Contaminated Site Boundary

Dear Mr. Fenelon:

Please find the attached legal description from the deed for Hamlin, Incorporated at 612 E Lake Street in Lake Mills, Wisconsin. To the best of my knowledge this legal description makes up the entire property within the contaminated site boundary and is being provided to you for your GIS database submittal to WDNR in partial satisfaction of the requirements to qualify for no further action status on this site. Please contact Tom Lenz at Key Safety Systems, Inc. at (920) 648-3000 if you have any questions.

Very truly yours,

Thomas Lenz
Plant Manager