GIS REGISTRY INFORMATION

SITE NAME:	Albany Mini Mart		
BRRTS #:	03-23-182599	**FID #** (if appropriate):	
COMMERCE # (if appropriate):	53502-9999-00		
CLOSURE DATE:	November 10, 2004		
STREET ADDRESS:	700 Cincinnati Street		
CITY:	Albany		

SOURCE PROPERTY GPS COORDINATES (meters in WTM91 projection):	**X =**	**566434**	**Y =**	**249295**

CONTAMINATED MEDIA:	Groundwater		Soil		Both	X
OFF-SOURCE GW CONTAMINATION >ES:		**Yes**			**No**	X
• **IF YES, STREET ADDRESS:**						
• **GPS COORDINATES** (meters in WTM91 projection):	**X =**			**Y =**		
OFF-SOURCE SOIL CONTAMINATION >Generic or Site-Specific RCL (SSRCL):		**Yes**		**No**	X	
• **IF YES, STREET ADDRESS 1:**						
• **GPS COORDINATES** (meters in WTM91 projection):	**X =**			**Y =**		
CONTAMINATION IN RIGHT OF WAY:		**Yes**		**No**	X	

DOCUMENTS NEEDED

Closure Letter, and any conditional closure letter issued or denial letter issued.	X
Copy of most recent deed, including legal description, for all affected properties	X
Certified survey map or relevant portion of the recorded plat map (*if referenced in the legal description*) for all affected properties	na
County Parcel ID number, *if used for county*, for all affected properties	X
Location Map which outlines all properties within contaminated site boundaries on USGS topographic map or plat map in sufficient detail to permit the parcels to be located easily (8.5x14" if paper copy). If groundwater standards are exceeded, the map must also include the location of all municipal and potable wells within 1200' of the site.	X
Detailed Site Map(s) for all affected properties, showing buildings, roads, property boundaries, contaminant sources, utility lines, monitoring wells and potable wells. (8.5x14", if paper copy) This map shall also show the location of all contaminated public streets, highway and railroad rights-of-way in relation to the source property and in relation to the boundaries of groundwater contamination exceeding ch. NR 140 ESs and soil contamination exceeding ch. NR 720 generic or SSRCLs.	X
Tables of Latest Groundwater Analytical Results (no shading or cross-hatching)	X
Tables of Latest Soil Analytical Results (no shading or cross-hatching)	X
Isoconcentration map(s), *if required for site investigation (SI)* (8.5x14" if paper copy**).** The isoconcentration map should have flow direction and extent of groundwater contamination defined. **If not available, include the latest extent of contaminant plume map.**	X
GW: Table of water level elevations, with sampling dates, and free product noted if present	X
GW: Latest groundwater flow direction/monitoring well location map (should be 2 maps if maximum variation in flow direction is greater than 20 degrees)	X
SOIL: Latest horizontal extent of contamination exceeding generic or SSRCLs, with one contour	X
Geologic cross-sections, *if required for SI.* (8.5x14' if paper copy)	X
RP certified statement that legal descriptions are complete and accurate.	X
Copies of off-source notification letters (if applicable)	na
Letter informing ROW owner of residual contamination (if applicable)(public, highway or railroad ROW)	na
Copy of (soil or land use) deed restriction (s) or deed notice if any required as a condition of closure	na
Copy of any maintenance plan referenced in the deed restriction	na

commerce.wi.gov
Wisconsin
Department of Commerce

ENVIRONMENTAL & REGULATORY SERVICES DIVISION
BUREAU OF PECFA
P.O. Box 8044
Madison, Wisconsin 53708-8044
TDD #: (608) 264-8777
Fax #: (608) 267-1381
Jim Doyle, Governor
Cory L. Nettles, Secretary

November 10, 2004

Don Olin
Olin Oil Company, Inc.
N3461 State Road 104
PO Box 7
Brodhead, WI 53520-0007

RE: **Final Closure**

Commerce # 53502-9999-00 WDNR BRRTS # 03-23-182599
Albany Mini Mart, 700 Cincinnati Street, Albany

Dear Mr. Olin:

The Wisconsin Department of Commerce (Commerce) has received all items required as conditions for closure of the site referenced above. This case is now listed as "closed" on the Commerce database and will be included on the Wisconsin Department of Natural Resources (WDNR) Geographic Information System (GIS) Registry of Closed Remediation Sites to address residual contamination. It is in your best interest to keep all documentation related to the environmental activities that were conducted.

If residual contamination is encountered in the future, it must be managed in accordance with all applicable state and federal regulations. If it is determined that any remaining contamination poses a threat, the case may be reopened and further investigation or remediation may be required.

Thank you for your efforts to bring this case to closure. If you have any questions, please contact me in writing at the letterhead address or by telephone at (608) 261-6543.

Sincerely,

Ralph N. Smith
Hydrogeologist
Site Review Section

cc: Robyn Seymour -- Seymour Environmental Services Inc
Case File

commerce.wi.gov
Wisconsin
Department of Commerce

ENVIRONMENTAL & REGULATORY SERVICES DIVISION
BUREAU OF PECFA
P.O. Box 8044
Madison, Wisconsin 53708-8044
TDD #: (608) 264-8777
Fax #: (608) 267-1381
Jim Doyle, Governor
Cory L. Nettles, Secretary

July 14, 2004

Don Olin
Olin Oil Company Inc
N3461 State Road 104
PO Box 7
Brodhead, WI 53520-0007

RE: **Conditional Case Closure**

Commerce # 53502-9999-00 WDNR BRRTS # 03-23-182599
Albany Mini Mart, 700 Cincinnati Street, Albany

Dear Mr. Olin:

The Wisconsin Department of Commerce (Commerce) has reviewed the request for case closure prepared by your consultant, Seymour Environmental Services Inc, for the site referenced above. It is understood that residual soil and groundwater contamination remains on-site. Commerce has determined that this site does not pose a significant threat to the environment and human health. No further investigation or remedial action is necessary.

The following conditions must be satisfied to obtain final closure:

- All groundwater monitoring wells must be properly abandoned. The appropriate documentation must be forwarded to the letterhead address.
- All investigative and remedial wastes shall be properly disposed of. The appropriate documentation must be forwarded to the letterhead address.

This letter serves as your written notice of "no further action". Timely filing of your final PECFA claim (if applicable) is encouraged. If your claim is not received within 120 days of the date of this letter, interest costs incurred after 60 days of the date of this letter will not be eligible for PECFA reimbursement.

Thank you for your efforts to protect Wisconsin's environment. If you have any questions, please contact me in writing at the letterhead address or by telephone at (608) 261-6543.

Sincerely,

Ralph N. Smith
Hydrogeologist
Site Review Section

cc: Robyn Seymour -- Seymour Environmental Services Inc
Case File

DOCUMENT NO.

WARRANTY DEED

STATE BAR OF WISCONSIN FORM 2 — 1982

290191

368-492

VOL. 305 PAGE 492

Dennis Krueger

1983 3:05 15 April 348 [illegible] 492 [illegible]

convey and warrants to Olin Oil Copmany, Inc., a Wisconsin Corporation

RETURN TO [illegible]

the following described real estate in Green County, State of Wisconsin:

Tax Parcel No: .....

A parcel of land located in the SE ¼ - SE ¼ and the SW ¼ - SE ¼, Section 21, T3N, R9E, Village of Albany, Green County, Wisconsin, more fully described as follows:

Commencing at the Southeast Corner of said Section 21, thence S 83°-55'-33"W, along the South line of the said SE ¼, 1271.84 feet to the East Right-of-Way line of Cincinnati Street; thence N 23°-16'-00" W, along said Right-of-Way, 5.58 feet to the point of beginning; thence continuing N 23°-16'-00" W, along said Right-of-Way, 1142.69 feet to the Southerly Right-of-Way line of S.T.H. 59; thence N 55°-31'-00" E along said Right-of-Way line of S.T.H. 59, 171.52 feet; thence S 21°-43'-18" E, 913.51 feet; thence S 21°-31'-47" E; 305.19 feet to the North Right-of-Way of Briggs Road, thence S 84°-09'-36" W, along said Right-of-Way, 140.83 feet to the point of beginning. Parcel contains 4.113 acres more or less.

TRANSFER
$ 24.00

This is not homestead property.
(is) (is not)

Exception to warranties:

Dated this 14th day of April, 1983

Dennis Krueger (SEAL) (SEAL)

Dennis Krueger

(SEAL) (SEAL)

AUTHENTICATION

Signature(s) of Dennis Krueger

Rodney O. Kittelsen

authenticated this 14th day of April, 1983

Rodney O. Kittelsen

TITLE: MEMBER STATE BAR OF WISCONSIN

(If not, authorized by § 706.06, Wis. Stats.)

THIS INSTRUMENT WAS DRAFTED BY

Rodney O. Kittelsen

Monroe, WI 53566

(Signatures may be authenticated or acknowledged. Both are not necessary.)

ACKNOWLEDGMENT

STATE OF WISCONSIN } ss.
County.

Personally came before me this ..... day of ....., 19..... the above named .....

to me known to be the person ..... who executed the foregoing instrument and acknowledge the same.

Notary Public ..... County, Wis.
My Commission is permanent. (If not, state expiration date: ....., 19.....)

290191

Map created Mon Jul 03 11:29:21 CDT 2006



Legend

- Sites Closed with Residual Contamination
- Groundwater
- Soil
- Groundwater and Soil
- Offsource Contamination
- County Boundary
- 24K Open Water
- Municipalities

Scale: 1:3,407

DO NOT USE FOR NAVIGATION

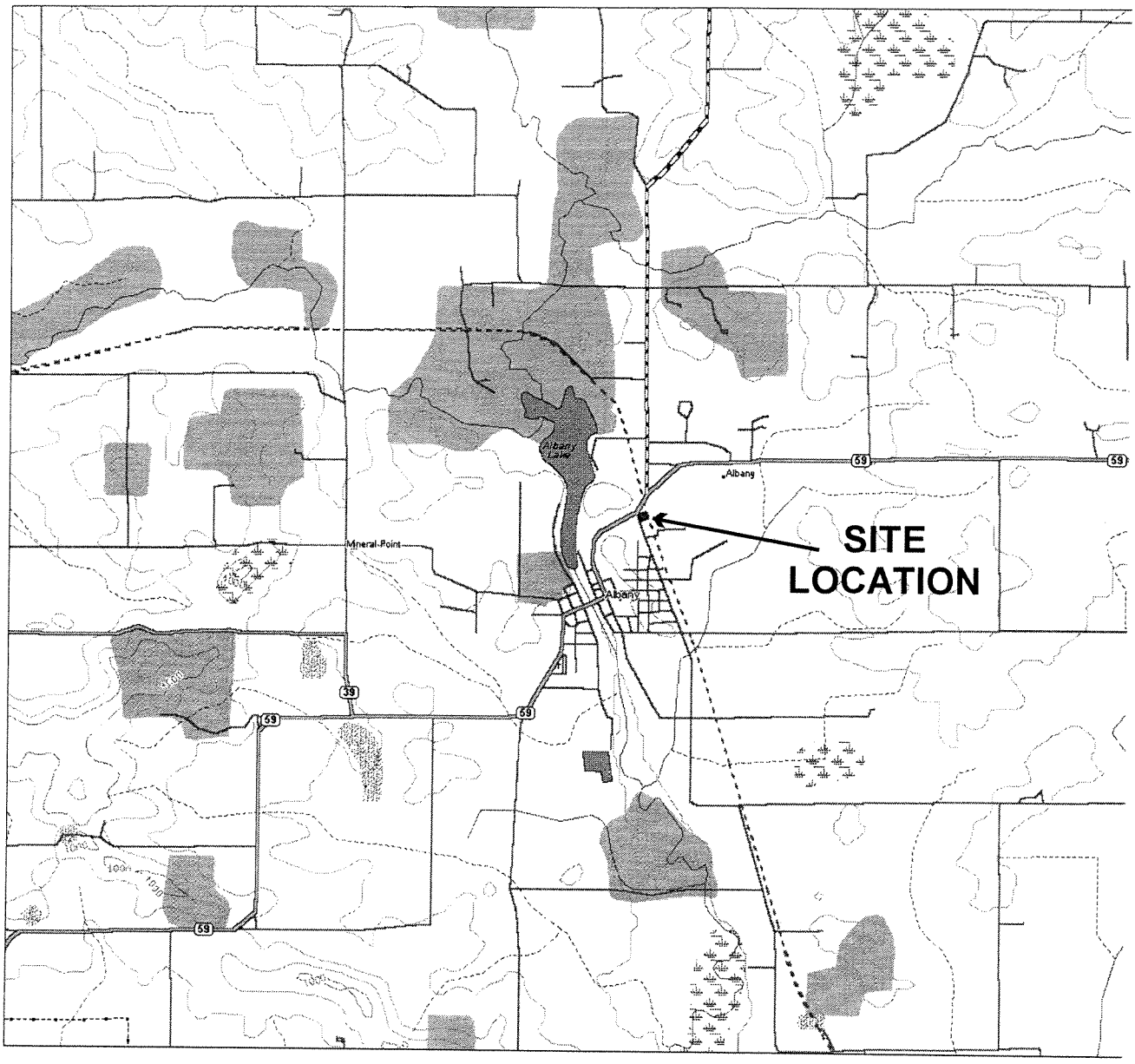

0' 5280'

1 INCH = 1 MILE

N

FILE/PATH: D:\DATA\PROJECTS\OLIN OIL\ALBANY\REPORT\2003\Fig1-location.cdr

DATE: 9/30/03

SEYMOUR ENVIRONMENTAL SERVICES, INC.

SITE LOCATION MAP
Olin Oil - Albany Mini Mart
700 Cincinnati Street
Albany, Wisconsin

FIGURE

1

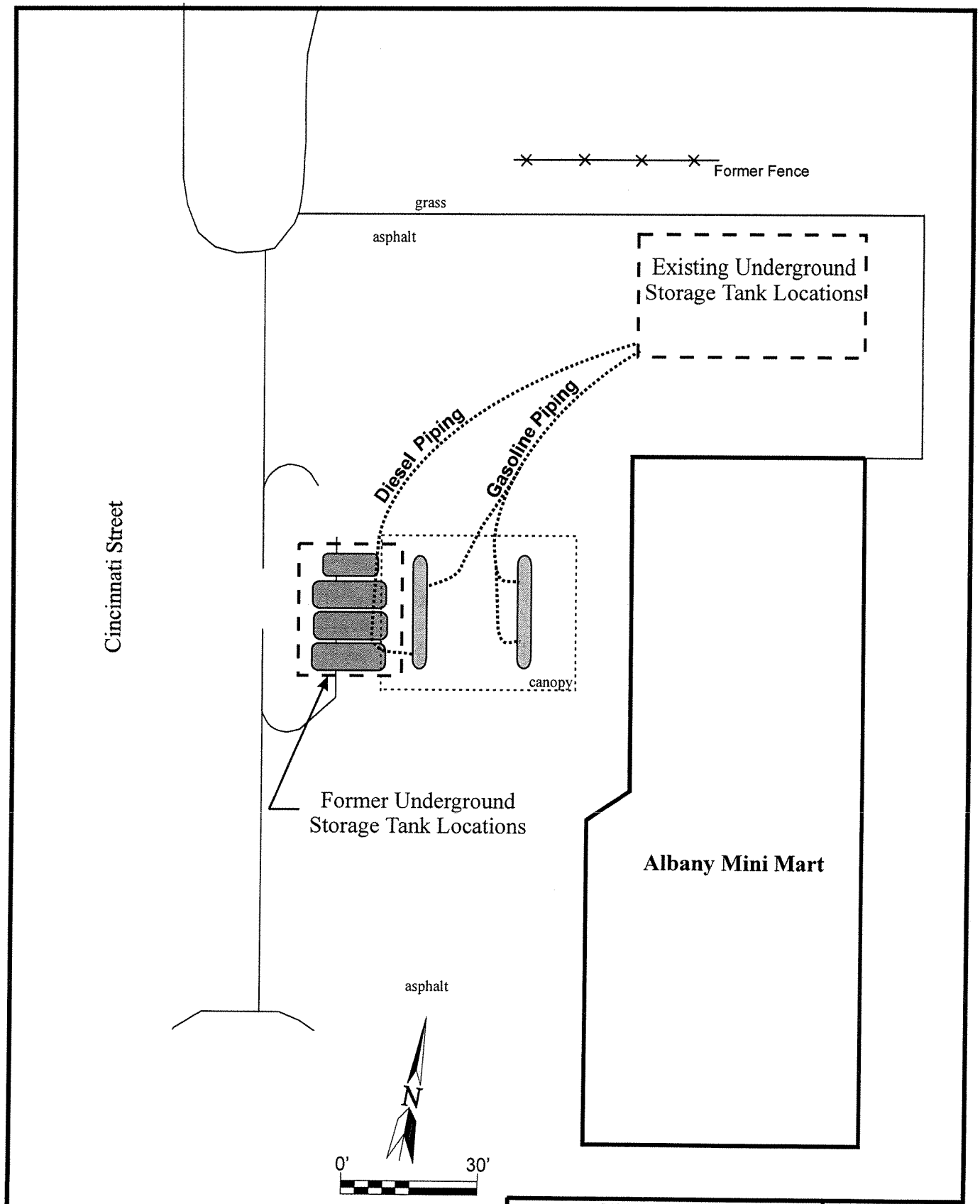

FILE/PATH: D:\DATA\PROJECTS\OLIN OIL\ALBANY\REPORT\2003\Fig2.cdr

DATE: 9/30/03

SEYMOUR ENVIRONMENTAL SERVICES, INC.

Site Layout
Olin Oil - Albany Mini Mart
700 Cincinnati Street
Albany, Wisconsin

FIGURE 2

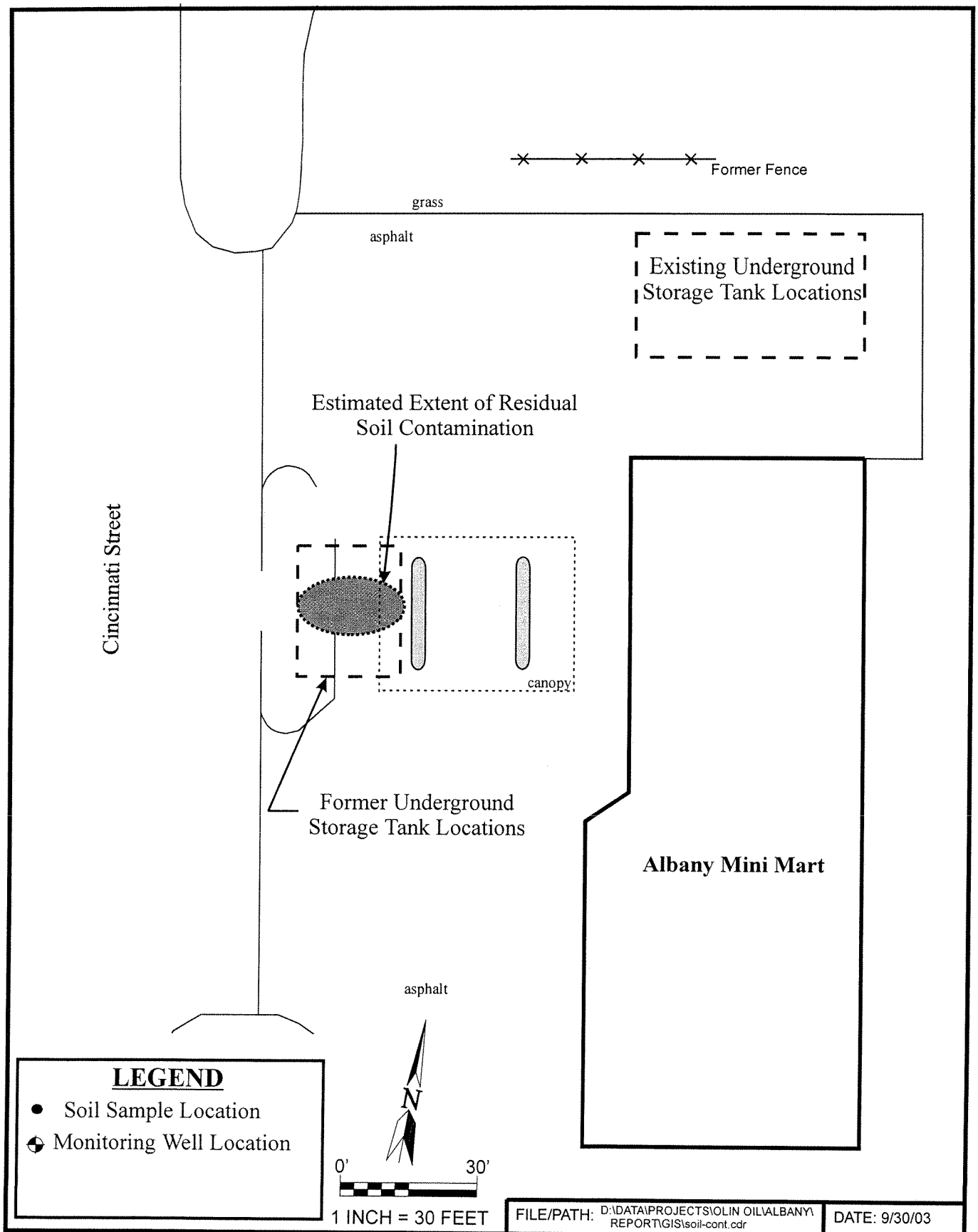

SEYMOUR ENVIRONMENTAL SERVICES, INC.

Extent of Residual Soil Contamination
Olin Oil - Albany Mini Mart
700 Cincinnati Street
Albany, Wisconsin

FIGURE 2

TABLE 1
RESULTS OF CLOSURE AND INITIAL BORING SOIL ANALYSES
Olin Oil Company - Albany Mini Mart
700 Cincinnati Street - Albany, Wisconsin

Parameter	Closure Samples										Soil Borings Depth (ft)			NR746 Table 1	NR746 Table 2	NR720 RCL
	#1	#2	#3	#4	Dsl+Reg	Super+Reg	DSLS	Super South	W No Lead South	West Unleaded North	MW-1 7.5-9.5	MW-2 7.5 - 9.5	MW-3 7.5-9.5			
Benzene	na	na	na	na	na	na	na	**180**	**470**	**49,000**	<25	<25	<25	8,500	1100	5.5
Ethylbenzene	na	na	na	na	na	na	na	120	300	**210,000**	<25	<25	550	4,600	ns	2900
Methyl-tert-butyl-ether	na	na	na	na	na	na	na	97	140	<2,500	<25	<25	270	ns	ns	ns
Toluene	na	na	na	na	na	na	na	680	**1,800**	**650,000**	<25	<25	<25	38,000	ns	1500
1,3,5-Trimethylbenzene	na	na	na	na	na	na	na	79	160	150,000	<25	<25	1,200	11,000	ns	ns
1,2,4-Trimethylbenzene	na	na	na	na	na	na	na	200	380	510,000	<25	<25	3,100	83,000	ns	ns
Xylenes	na	na	na	na	na	na	na	580	1,380	**1,160,000**	<25	<25	5,200	42,000	ns	4100
GRO	<2.6	<2.7	<2.7	na	8	<2.6	na	14	31	**6,900**	<2.7	<3.2	25	ns	ns	100
DRO	na	na	na	<4.1	na	na	<4.2	na	na	na	<3.8	<4.8	74	ns	ns	100
Lead	na	na	na	na	na	na	na	na	na	na	9.9	<4.1	5.1			

-VOC concentrations are given in ug/kg
-DRO, GRO and lead concentrations are given in mg/kg
- na = not analyzed

- ns = no standard established
Only petroleum volatile organic compounds detected are presented
Bold result indicates NR 720 residual contaminant level (RCL) exceedances

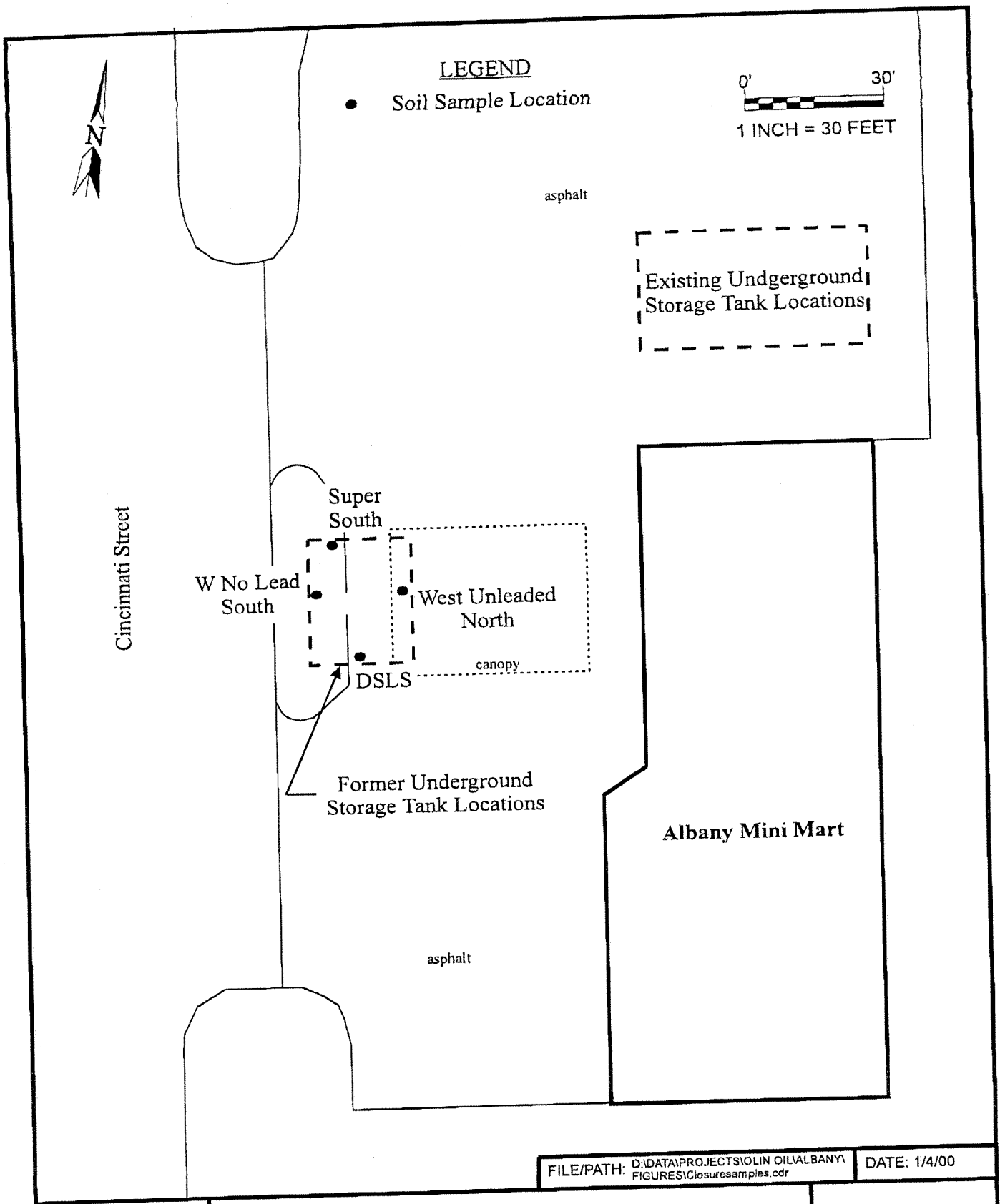

FILE/PATH: D:\DATA\PROJECTS\OLIN OIL\ALBANY\FIGURES\Closuresamples.cdr

DATE: 1/4/00

SEYMOUR ENVIRONMENTAL SERVICES, INC.

Tank Closure Sampling Locations
Olin Oil - Albany Mini Mart
700 Cincinnati Street
Albany, Wisconsin

FIGURE 3

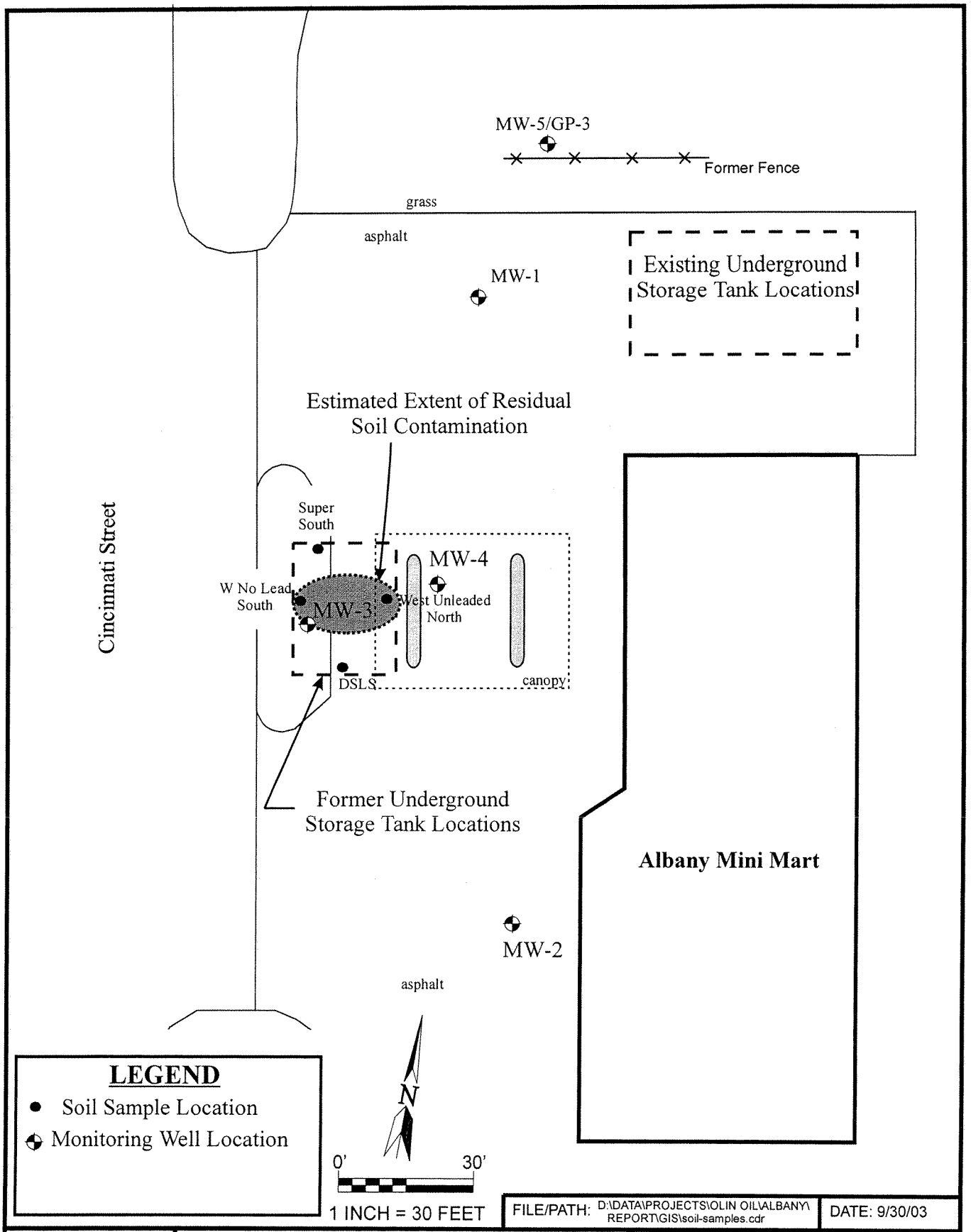

FILE/PATH: D:\DATA\PROJECTS\OLIN OIL\ALBANY\REPORT\GIS\soil-samples.cdr

DATE: 9/30/03

SEYMOUR ENVIRONMENTAL SERVICES, INC.

Soil Sampling Locations and Residual Soil Contamination
Olin Oil - Albany Mini Mart
700 Cincinnati Street
Albany, Wisconsin

FIGURE 3

Table 2

Results of the Tank Closure Soil Sampling

Olin Oil Company - Mini Mart Site

Albany, Wisconsin

Parameter	Units	Sample ID #					COMM 46 Table 1	WDNR Closure Assessment Guideline
		DSLS	Super South	W No Lead South	West Unleaded North	Stockpile		
Benzene	µg/kg	na	180	470	49,000	3,300	8,500	ns
Ethylbenzene	µg/kg	na	120	300	210,000	28,000	4,600	ns
Methyl-tert-butyl-ether	µg/kg	na	97	140	<2,500	600	ns	ns
Toluene	µg/kg	na	680	1,800	650,000	53,000	38,000	ns
1,3,5-Trimethylbenzene	µg/kg	na	79	160	150,000	25,000	11,000	ns
1,2,4-Trimethylbenzene	µg/kg	na	200	380	510,000	83,000	83,000	ns
Xylenes	µg/kg	na	580	1,380	1,160,000	169,000	42,000	ns
Gasoline Range Organics	mg/kg	na	*14*	*31*	*6,900*	1,400	ns	10
Diesel Range Organics	mg/kg	<4.2	na	na	na	23	ns	10
Sample Depth	ft bgs	7-8	7-8	7-8	7-8	na	na	na

Italic result indicates exceedance of Wisconsin Department of Natural Resources (WDNR) Closure Assessment Guideline.
Samples collected on 10/21 and 30/97.
Sample results are on a dry weight basis.
na = no analyzed.
na = no standard.

TABLE 1
SUMMARY OF RECENT GROUNDWATER LEVEL DATA
Olin Oil Company
700 Cincinatti Street – Albany, Wisconsin

WELL	TOC Elevation	08/20/02		11/25/02		04/30/03		07/24/03	
		Depth	Elevation	Depth	Elevation	Depth	Elevation	Depth	Elevation
MW-1	824.17	11.01	813.16	11.21	812.96	12.03	812.14	11.08	813.09
MW-2	823.30	9.87	813.43	10.04	813.26	10.86	812.44	9.93	813.37
MW-3	823.81	10.46	813.35	10.71	813.1	11.50	812.31	10.51	813.3
MW-4	823.99	10.68	813.31	10.9	813.09	11.70	812.29	10.75	813.24
MW-5	824.71	11.61	813.1	11.79	812.92	12.63	812.08	11.69	813.02

- All data is listed in feet (elevation in feet above man sea level)

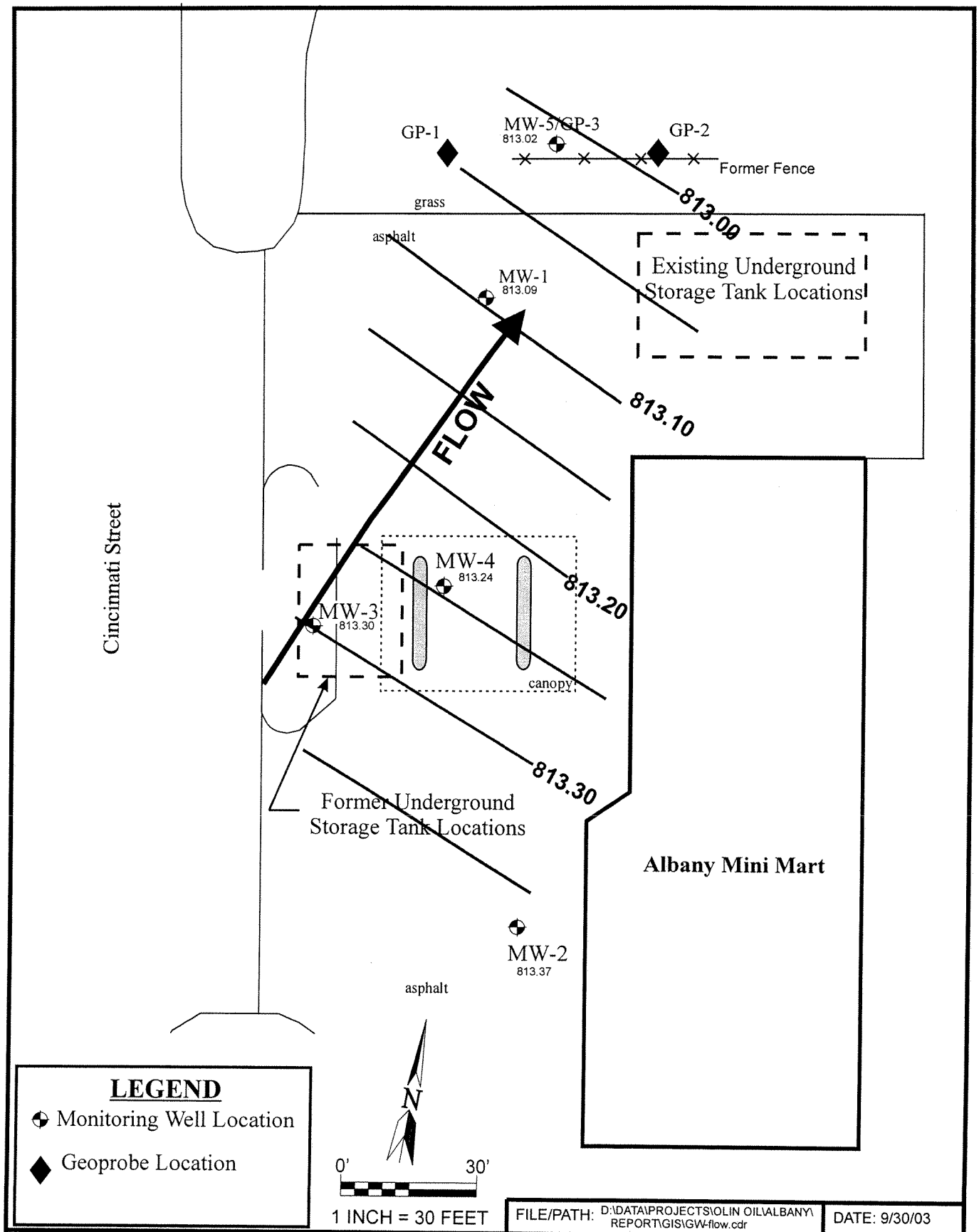

FILE/PATH: D:\DATA\PROJECTS\OLIN OIL\ALBANY\REPORT\GIS\GW-flow.cdr

DATE: 9/30/03

SEYMOUR ENVIRONMENTAL SERVICES, INC.

Water-table Contour Map (07/24/2003)
Olin Oil - Albany Mini Mart
700 Cincinnati Street
Albany, Wisconsin

FIGURE

3

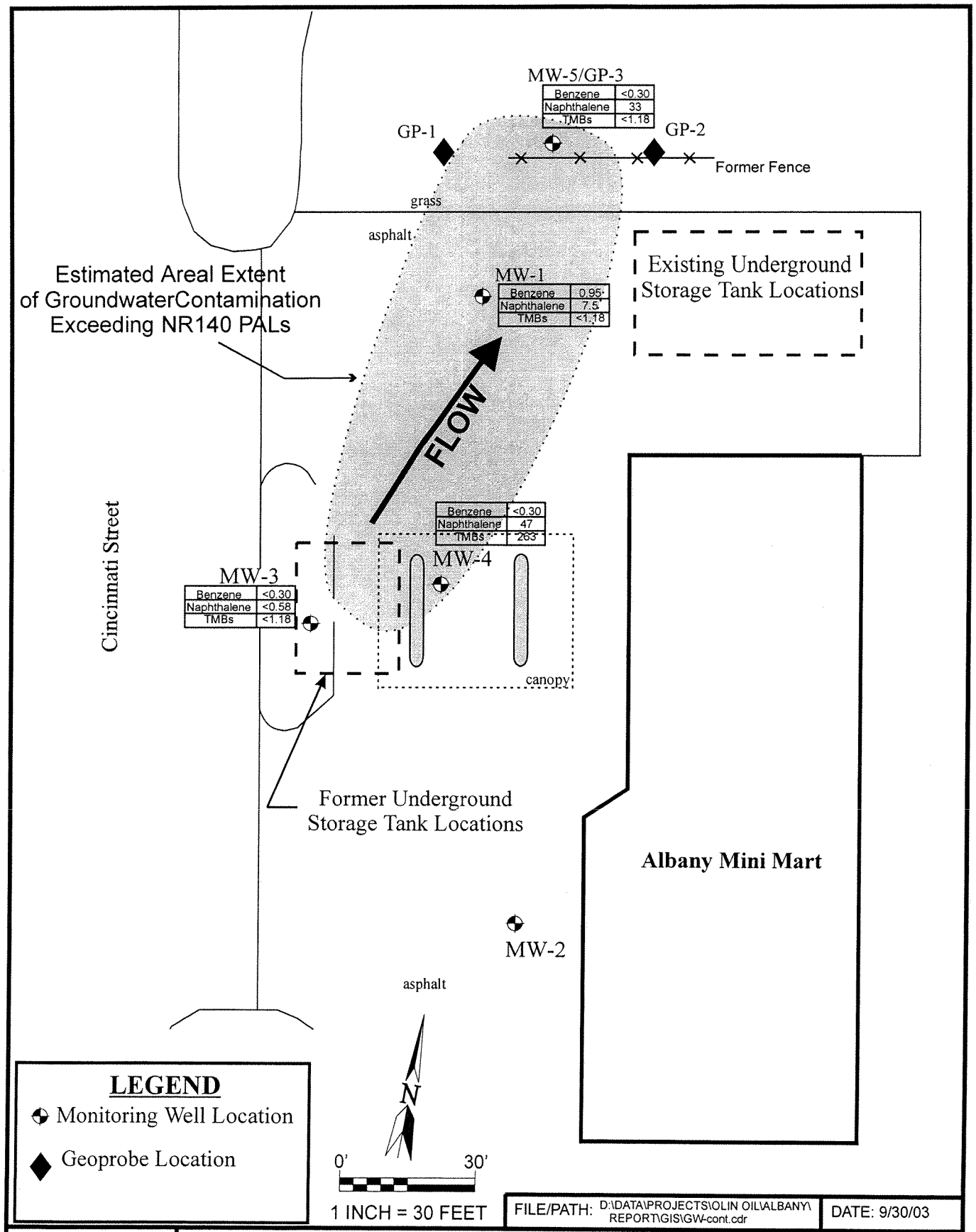

FILE/PATH: D:\DATA\PROJECTS\OLIN OIL\ALBANY\REPORT\GIS\GW-cont.cdr

DATE: 9/30/03

SEYMOUR ENVIRONMENTAL SERVICES, INC.

Groundwater Contamination Map (07/24/2003)
Olin Oil - Albany Mini Mart
700 Cincinnati Street
Albany, Wisconsin

FIGURE

4

TABLE 2
SUMMARY OF GROUNDWATER ANALYTICAL DATA (2002-2003)
Olin Oil Company
700 Cincinatti Street – Albany, Wisconsin

WELL	DATE	Benzene	n-Butylbenzene	Ethylbenzene	Isopropylbenzene	MTBE	Naphthalene	n-Propylbenzene	Toluene	TMBs	Xylenes
MW-1											
	8/20/02	0.46	na	<0.82	na	2.1	**98**	na	2.7	71	44.5
	11/25/02	**32**	na	26	na	<0.43	**60**	na	100	35	128
	4/30/03	**1.5**	na	<0.60	na	<0.58	**14**	na	1.6	1.2	4.2
	7/24/03	**0.95**	na	<0.60	na	<0.58	7.5	na	<0.58	<1.18	0.99
MW-2											
	6/14/01	<0.48	na	<0.43	na	<0.67	na	na	<0.47	<1.03	<1.94
MW-3											
	8/20/02	<0.45	na	<0.82	na	<0.43	0.94	na	<0.68	<1.86	<2.47
	11/25/02	<0.45	na	<0.82	na	<0.43	<0.89	na	1.1	1.1	3.3
	4/30/03	<0.30	na	<0.60	na	<0.58	<0.58	na	<0.58	<1.18	<1.84
	7/24/03	<0.30	na	<0.60	na	<0.58	<0.58	na	<0.58	<1.18	<1.84
MW-4											
	8/20/02	<1.1	na	120	na	3.6	**160**	na	**610**	**890**	**2040**
	11/25/02	<0.45	na	39	na	<0.43	**73**	na	**200**	**400**	690
	4/30/03	<1.5	na	58	na	<2.9	**86**	na	**460**	**660**	**1620**
	7/24/03	<0.30	na	12	na	1.1	**47**	na	59	**263**	480
MW-5											
	8/20/02	**42**	na	55	na	<0.43	**64**	na	1	12.3	28.2
	11/25/02	**1.7**	na	<0.82	na	<0.43	5.1	na	<0.68	<1.86	0.78
	4/30/03	**1.5**	na	97	na	0.96	**240**	na	14	**182**	194
	7/24/03	<0.30	na	<0.60	na	<0.58	**33**	na	<0.58	<1.18	<1.84
NR 140 ES		5	ns		ns		40	ns	1000	480	10000
NR140 PAL		0.5	ns		ns		8	ns	200	96	1000

- All results are listed in ug/l
- TMBs = Total Trimethylbenzenes
- na = not analyzed
- ns = no standard established

NR 140 ES = Enforcement Standard
NR 140 PAL = Preventative Action Level (exceedances bold)

TABLE 2
SUMMARY OF GROUNDWATER ANALYTICAL DATA (1998-2001)
Olin Oil Company
700 Cincinatti Street – Albany, Wisconsin

WELL	DATE	Benzene	Ethylbenzene	MTBE	Naphthalene	Toluene	TMBs	Xylenes
MW-1	6/17/98	<0.83	<0.32	2.4	0.35	<0.27	<0.27	<0.24
	12/4/98	13.8	1.84	3.14	na	<1.0	1.83	2.55
	5/12/99	8.87	<0.5	<0.3	na	0.81	3.20	11.3
	8/19/99	0.277	<0.5	<0.3	na	<0.4	<0.55	<0.55
	11/29/99	6.39	4.42	<1.5	na	21.9	92.8	185.5
	2/22/01	200	110	<0.50	150	**210**	**417**	750
	6/14/01	**0.75**	<0.43	<0.67	na	<0.47	<1.03	<1.94
MW-2	6/17/98	<0.27	<0.32	<0.32	<0.35	<0.27	<0.27	<0.24
	12/4/98	<0.5	<1.0	<1.0	na	<1.0	<1.0	<1.0
	5/12/99	<0.15	<0.5	<0.3	na	<0.4	<0.55	<0.55
	8/19/99	<0.15	<0.5	<0.3	na	<0.4	<0.55	<0.55
	11/29/99	<0.15	<0.5	<0.3	na	<0.4	<0.4	<0.55
	2/22/01	<0.35	<0.37	<0.36	na	<0.38	<0.74	<1.14
	6/14/01	<0.48	<0.43	<0.67	na	<0.47	<1.03	<1.94
MW-3	6/17/98	<0.27	<0.32	<0.32	<0.35	<0.27	<0.27	<0.24
	12/4/98	<0.5	7.01	<1.0	na	<1.0	29.1	50.4
	5/12/99	<0.15	1.13	<0.3	na	<0.4	6.14	12.21
	8/19/99	<0.15	1.80	<0.3	na	<0.4	8.49	11.02
	11/29/99	<0.15	<0.5	<0.3	na	<0.4	2.483	3.007
	2/22/01	<0.35	<0.37	<0.36	na	<0.38	<0.74	<1.14
	6/14/01	<0.48	<0.43	<0.67	na	<0.47	<1.03	<1.94
MW-4	8/6/98	6,100	3,200	<64	730	22,000	3,730	19,100
	12/4/98	394	**208**	<100	<100	1,760	570	**1,781**
	5/12/99	123	64.1	<15.0	na	**637**	197.2	871
	8/19/99	126	**184**	<60	na	**975**	375.4	**1500**
	11/29/99	107	**194**	<3.0	na	1,670	609	**1987**
	2/22/01	<0.58	15	<0.40	44	88	**247**	440
	6/14/01	<1.2	47	<1.7	na	**320**	**212**	800
NR 140 ES		5	700	60	40	1000	480	10000
NR140 PAL		0.5	140	12	8	200	96	1000

- All results are listed in ug/l
- TMBs = Total Trimethylbenzenes
- na = not analyzed
- ns = no standard established
- NR 140 ES = Enforcement Standard (exceedances shaded)
- NR 140 PAL = Preventative Action Level (exceedances bold)

TABLE 3
SUMMARY OF GEOPROBE GROUNDWATER DATA (07/31/2002)
Olin Oil Company
700 Cincinnati Street – Albany, Wisconsin

Location	GP-1	GP-2	NR140	
PVOCs			ES	PAL
Benzene	**8.1**	**15**	5	0.5
Ethylbenzene	<0.82	95	700	140
MTBE	<0.43	1.3	60	12
Toluene	0.75	36	1000	200
Total Trimethylbenzenes	<1.86	41.8	480	96
Total Xylenes	<2.47	69	10000	1000

- All results are listed in ug/l
- NR 140 PAL = Preventative Action Level (exceedances bold)
- NR 140 ES = Enforcement Standard (exceedances shaded)

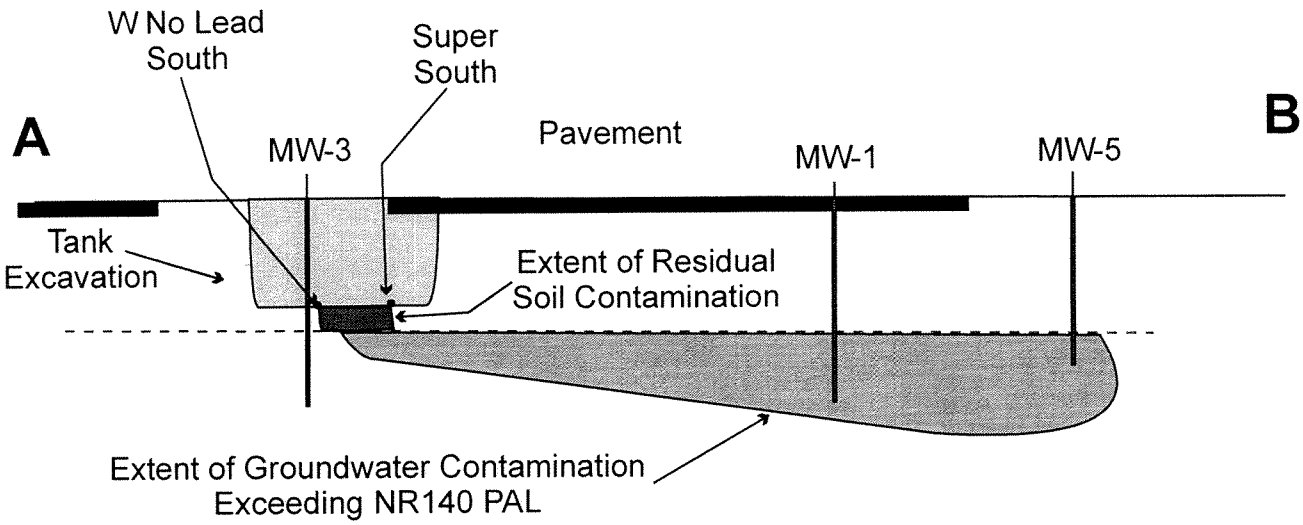

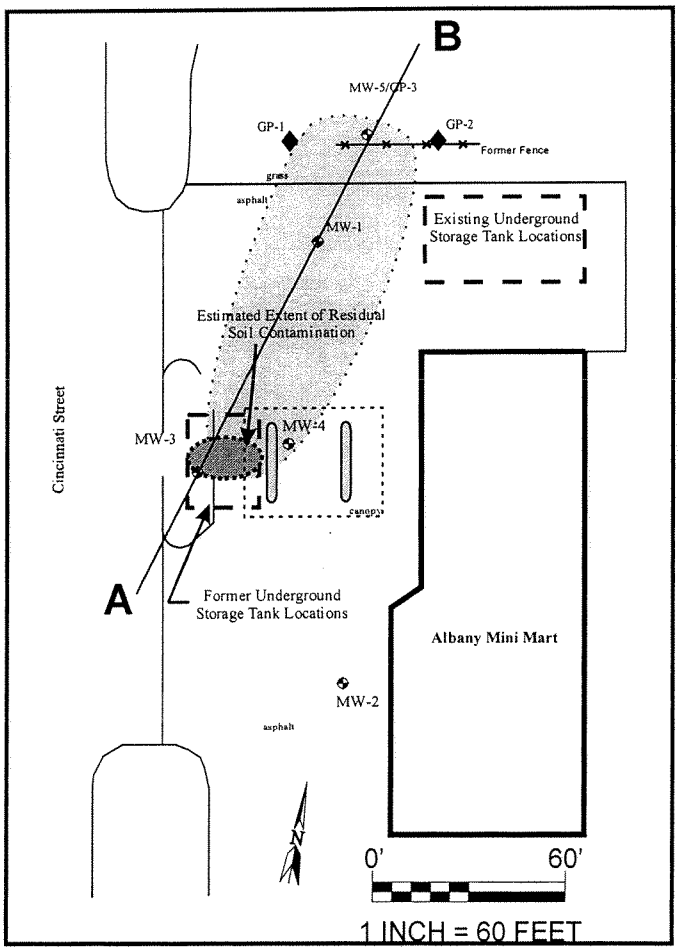

FILE/PATH: D:\DATA\PROJECTS\OLIN OIL\ALBANY\REPORT\GIS\Soil-section.cdr

DATE: 9/30/03

SEYMOUR ENVIRONMENTAL SERVICES, INC.

Cross-section Showing Contamination Extent
Olin Oil - Albany Mini Mart
700 Cincinnati Street
Albany, Wisconsin

FIGURE

4

TABLE 6
SUMMARY OF NATURAL ATTENUATION PARAMETER DATA (08/20/2002)
Olin Oil Company
700 Cincinatti Street – Albany, Wisconsin

WELL	Dissolved Oxygen	Iron	Maganese	Nitrate (N)	Sulfate
MW-1	4.0	56	1100	3.8	22
MW-2	7.0	56	4.2	25	14000
MW-4	4.0	94	110	9.9	17
MW-5	8.0	140	2100	5	62
MW-3	6.0	na	na	na	na

- Disolved oxygen, Nitrate(N) and sulfate are listed in mg/l
- Iron and maganese are listed in ug/l
- na = not analyzed

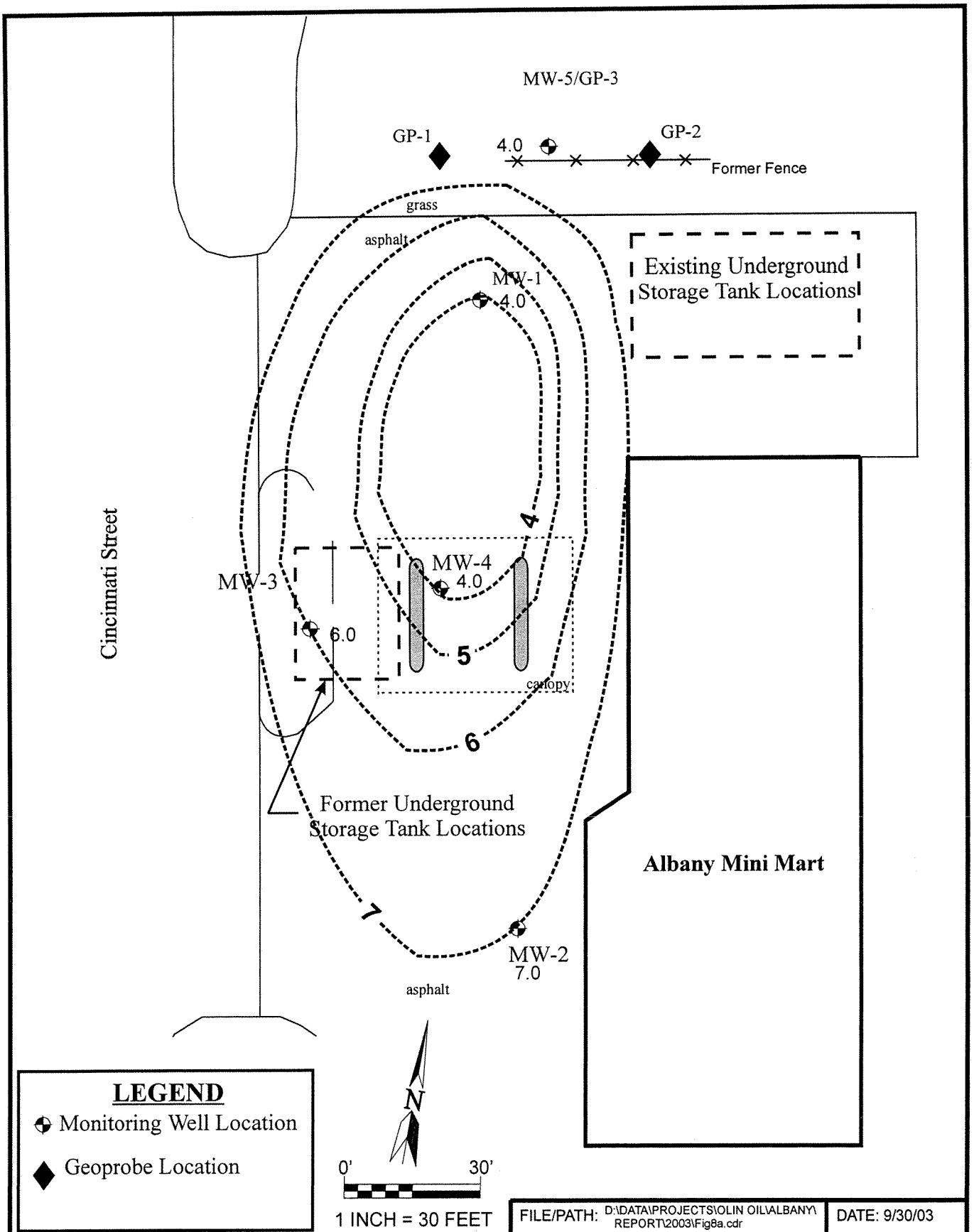

FILE/PATH: D:\DATA\PROJECTS\OLIN OIL\ALBANY\REPORT\2003\Fig8a.cdr

DATE: 9/30/03

SEYMOUR ENVIRONMENTAL SERVICES, INC.

Dissolved Oxygen Isoconcentration (08/20/2002)
Olin Oil - Albany Mini Mart
700 Cincinnati Street
Albany, Wisconsin

FIGURE

8a

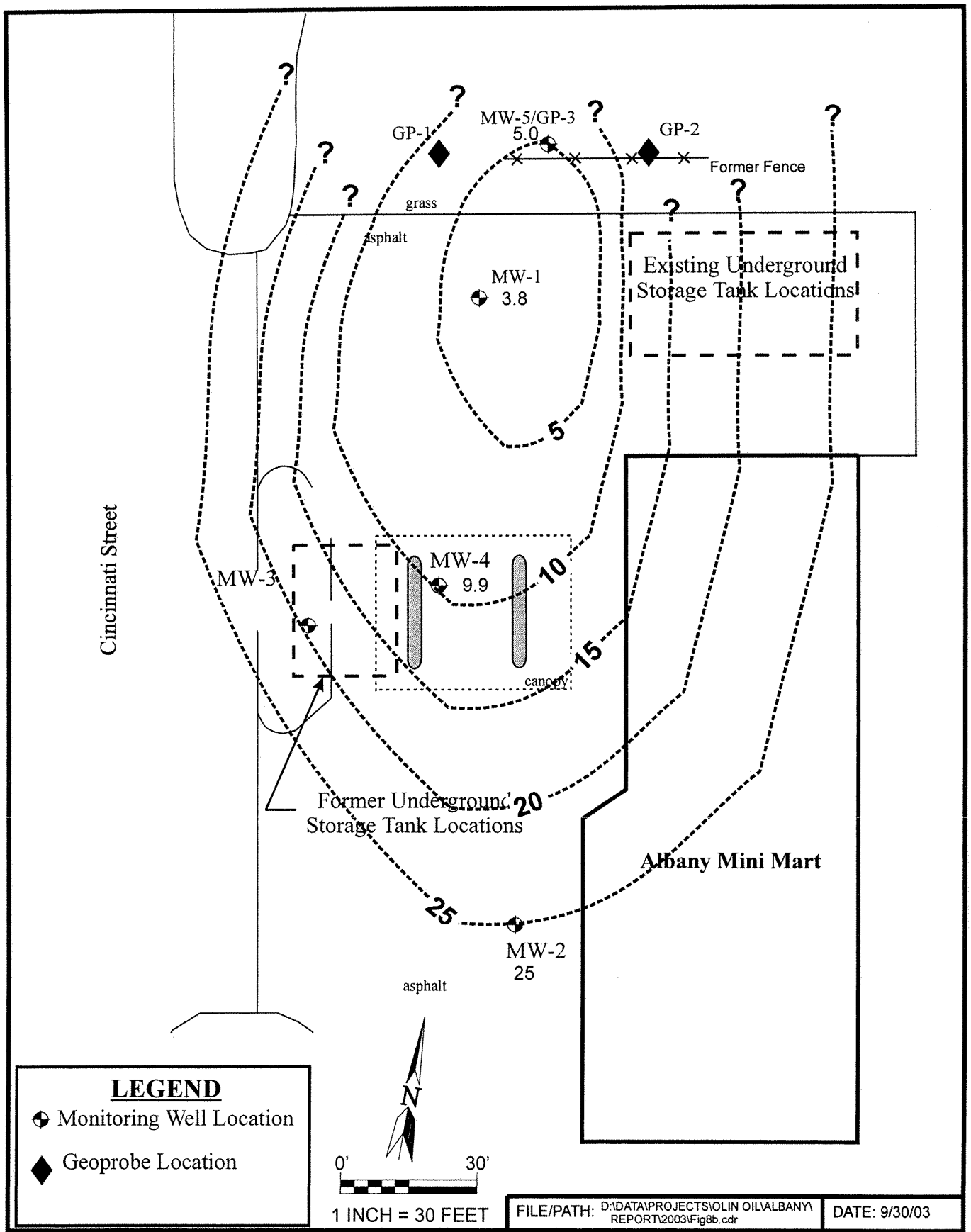

FILE/PATH: D:\DATA\PROJECTS\OLIN OIL\ALBANY\REPORT\2003\Fig8b.cdr

DATE: 9/30/03

SEYMOUR ENVIRONMENTAL SERVICES, INC.

Nitrate in Groundwater Isoconcentration (08/20/2002)
Olin Oil - Albany Mini Mart
700 Cincinnati Street
Albany, Wisconsin

FIGURE

8b

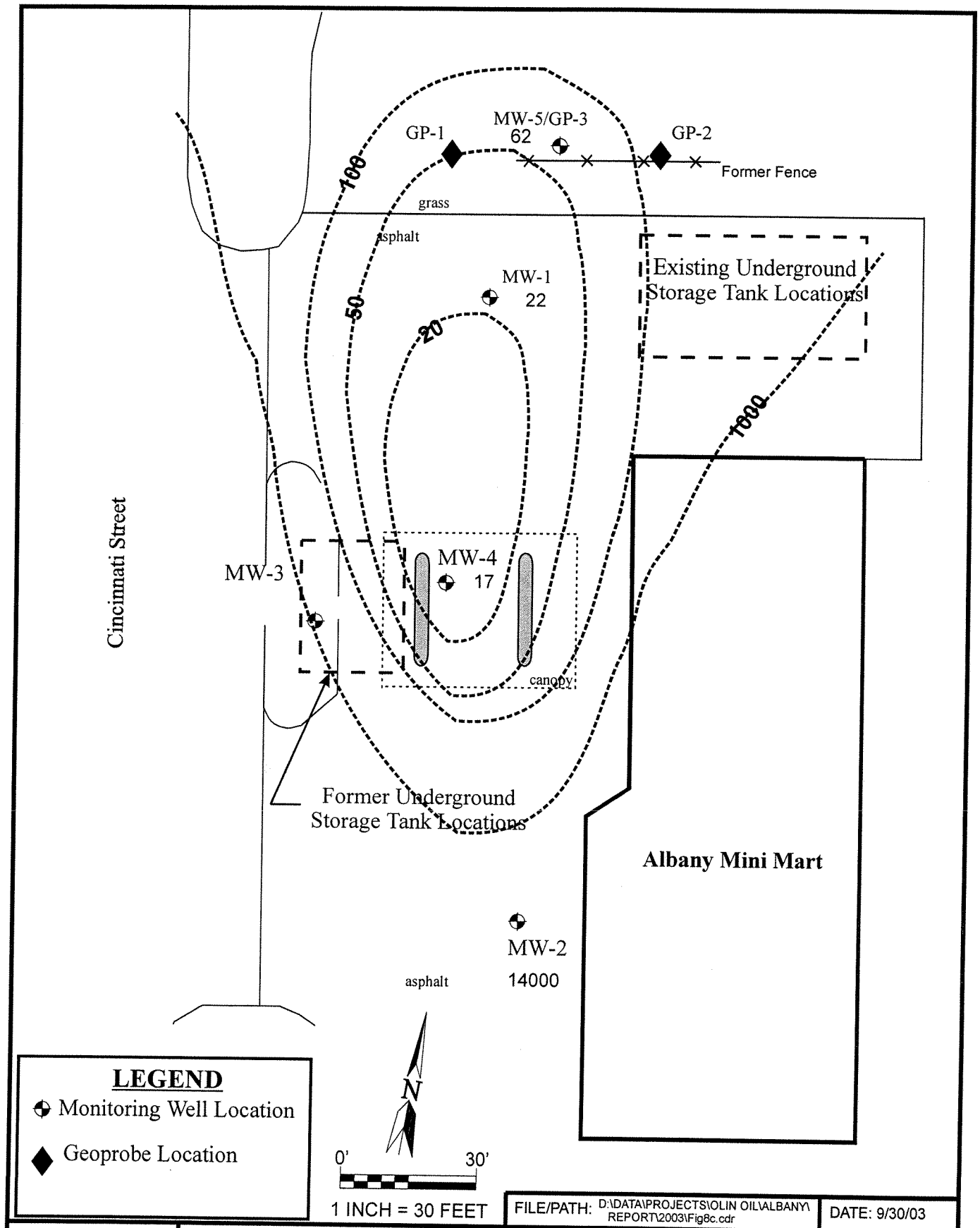

FILE/PATH: D:\DATA\PROJECTS\OLIN OIL\ALBANY\REPORT\2003\Fig8c.cdr

DATE: 9/30/03

SEYMOUR ENVIRONMENTAL SERVICES, INC.

Sulfate in Groundwater Isoconcentration (08/20/2002)
Olin Oil - Albany Mini Mart
700 Cincinnati Street
Albany, Wisconsin

FIGURE

8c

ENCLOSURE A
REQUIRED DOCUMENTATION FOIR WDNR GIS REGISTRY OF CLOSED REMEDIATION SITES SOIL

(BRRTS # 03-23-182599)

- In February 2004 a check was submitted to the WDNR for GIS registry of the site for soil contamination exceeding the NR720 RCLs.
- A copy of the most recent deed is attached.
- The contaminated site boundary lies entirely within one property. The parcel identification number is Green County # 23-101-391.5000.
- A site location map is attached.
- A map of the property showing structures and the location of residual soil contamination exceeding NR720 RCLs is attached.
- A table of the soil analytical results is attached.
- A map showing the location where soil samples were collected and extent of residual contamination exceeding NR720 RCLs is attached.
- A cross-section showing the elevation of the residual soil contamination is attached..

To the best of my knowledge the legal description and parcel information attached to this package are accurate. The contamination does not extend onto any neighboring properties or the public street right-of-ways.

Mr. Don Olin – Property owner

- The geographic position of the property based on the WTM91 projection is (566448,249286).

ENCLOSURE B
REQUIRED DOCUMENTATION FOIR WDNR
GIS REGISTRY OF CLOSED REMEDIATTION SITES
GROUNDWATER

(BRRTS # 03-23-182599)

- In February 2004 a check has been submitted to the WDNR for GIS registry of the site for groundwater contamination exceeding the NR140 standards.
- A copy of the most recent deed is attached.
- The contaminated site boundary lies entirely within one property. TThe parcel identification number is Green County # 23-101-391.5000.
- A site location map is attached.
- A map of the property showing structures and the contaminant source is attached.
- A table of the recent groundwater level data is attached.
- A map showing the typical water table gradient and groundwater fllow is attached.
- A table of the most recent groundwater analytical results is attacheed.
- A map showing the extent of groundwater contamination exceedingg the NR140 PALs is attached.
- A cross-section showing residual soil contamination and the extennt of groundwater contamination exceeding the PAL is attached.

To the best of my knowledge the legal description and parcel information attached to this package are accurate. The contamination does not extend onto any neighboring properties or public street right-of-ways.

Mr. Don Olin – Property owner

- The geographic position of the property based on the WTM91 projection is (566448,249286).