GIS REGISTRY INFORMATION

SITE NAME: Crop Production Services/ Cenex

BRRTS #: 03-23-547211 | **FID # (if appropriate):**

COMMERCE # (if appropriate):

CLOSURE DATE: 5-25-07

STREET ADDRESS: 1302 10th Ave.

CITY: Monroe

SOURCE PROPERTY GPS COORDINATES (meters in WTM91 projection): X= 549036 Y= 236346

CONTAMINATED MEDIA: Groundwater ☐ Soil ☐ Both ☒

OFF-SOURCE GW CONTAMINATION >ES: ☐ Yes ☐ No

IF YES, STREET ADDRESS 1:

GPS COORDINATES (meters in WTM91 projection): X= Y=

OFF-SOURCE SOIL CONTAMINATION >Generic or Site-Specific RCL (SSRCL): ☐ Yes ☐ No

IF YES, STREET ADDRESS 1:

GPS COORDINATES (meters in WTM91 projection): X= Y=

CONTAMINATION IN RIGHT OF WAY: ☒ Yes ☐ No

DOCUMENTS NEEDED:

Closure Letter, and any conditional closure letter or denial letter issued	X
Copy of any maintenance plan referenced in the final closure letter.	X
Copy of (soil or land use) deed notice *if any required as a condition of closure*	
Copy of most recent deed, including legal description, for all affected properties	X
Certified survey map or relevant portion of the recorded plat map (*if referenced in the legal description*) for all affected properties	X
County Parcel ID number, *If used for county*, for all affected properties	X
Location Map which outlines all properties within contaminated site boundaries on USGS topographic map or plat map in sufficient detail to permit the parcels to be located easily (8.5x14" if paper copy). If groundwater standards are exceeded, the map must also include the location of all municipal and potable wells within 1200' of the site.	X
Detailed Site Map(s) for all affected properties, showing buildings, roads, property boundaries, contaminant sources, utility lines, monitoring wells and potable walls. (8.5x14", if paper copy) This map shall also show the location of all contaminated public streets, highway and railroad rights-of-way in relation to the source property and in relation to the boundaries of groundwater contamination exceeding ch. NR 140 ESs and soil contamination exceeding ch. NR 720 generic or SSRCLs	X
Tables of Latest Groundwater Analytical Results (no shading or cross-hatching)	X
Tables of Latest Soil Analytical Results (no shading or cross-hatching)	X
Isoconcentration map(s), *If required for site investigation (SI)* (8.5x14" if paper copy). The isoconcentration map should have flow direction and extent of groundwater contamination defined. If not available, **include the latest extent of contaminant plume map.**	X
GW: Table of water level elevations, with sampling dates, and free product noted if present	X
GW: Latest groundwater flow direction/monitoring well location map (should be 2 maps if maximum variation in flow direction is greater than 20 degrees)	X
SOIL: Latest horizontal extent of contamination exceeding generic or SSRCLs, with one contour	
Geologic cross-sections, *if required for SI.* (8.5x14' if paper copy)	X
RP certified statement that legal descriptions are complete and accurate	X
Copies of off-source notification letters (if applicable)	
Letter informing ROW owner of residual contamination (if applicable)(public, highway or railroad ROW)	X

State of Wisconsin
Jim Doyle, Governor

Department of Agriculture, Trade and Consumer Protection
Rod Nilsestuen, Secretary

May 25, 2007

John Howe
Agriliance, LLC
16380 Valley Road
Eden Prairie, MN 55247

DATCP Case 94539041101
DNR BRRTS ~~02-23-001663~~
02-23-547211

SUBJECT: Final Case Closure with Land Use Conditions, Agricultural chemical cleanup, Agriliance/Crop Production Services, 1302 10th Ave., Monroe, WI 53566

Dear Mr. Howe:

Thank you for submitting the required well abandonment and maintenance agreement documents in support of closure of your agricultural chemical cleanup case on 10th Avenue in Monroe. Based on the investigation and cleanup work performed to date, it appears that your case meets the requirements of ch. NR 726, Wisconsin Administrative Code. The Department of Agriculture, Trade and Consumer Protection (DATCP) hereby grants closure of this case and no further investigation or remediation is required at this time.

Although closed, residual soil and groundwater contamination remains present at the site. On sites that are closed with residual contamination, s. 292.12 Wisconsin Statutes requires that you and any subsequent owners of this property adhere to certain requirements regarding future land use. If these requirements are not followed or if additional information regarding site conditions indicates that contamination on or from the site poses a threat to public health, safety, welfare, or the environment, DATCP may take enforcement action under s. 292.11 Wisconsin Statutes to ensure compliance with the specified requirements, limitations or other conditions related to the property, or this case may be reopened pursuant to s. NR 726.09, Wis. Adm. Code. We may conduct inspections in the future to ensure that the conditions included in this letter and attached maintenance plan are met.

Pursuant to s. 292.12(2)(a), Wis. Stats., the building that currently exists at the property (shown on attached map) has been designated as a engineered barrier to contaminant migration for the contaminated soil located beneath it. The soil beneath the building contains elevated nitrate-nitrite nitrogen and ammonia-ammonium nitrogen, as well as the herbicides alachlor, atrazine, cyanazine and metolachlor. The building must be maintained in compliance with the attached maintenance plan in order to minimize the infiltration of water and to prevent additional groundwater contamination that violates the groundwater standards in ch. NR 140, Wis. Adm. Code. If soil from beneath the building is ever excavated, the property owner must notify DATCP and sample and analyze the soil to determine the remaining residual contaminant levels for the purpose of determining handling, storage, treatment or disposal options, per applicable statutes and rules.

In addition, all current and future owners and occupants of the property need to be aware that excavation of the contaminated soil may pose an inhalation or other direct contact hazard. As a result, special precautions may need to be taken during excavation activities to prevent any health threat to humans.

The following activities within the area of the building shown on the attached map are prohibited without prior written approval by the Department of Agriculture, Trade and Consumer Protection: 1) removal of the existing barrier; 2) replacement with another barrier; 3) use of the building for fertilizer or agricultural chemical storage; or 4) construction or placement of a different building or other structure.

Your site will be listed on the DNR Remediation and Redevelopment GIS Registry of Closed Remediation Sites. Information that was submitted with your closure request is being forwarded to DNR for placement onto the GIS Registry. To review the sites on the GIS Registry web page, visit http://dnr.wi.gov/org/aw/rr/gis/index.htm. If the owner ever intends to construct or reconstruct a well on the property, prior DNR approval is required in accordance with s. NR 812.09(4)(w), Wis. Adm. Code. To obtain approval, Form 3300-254 needs to be completed and submitted to the DNR Drinking and Groundwater program's regional water supply specialist. This form can be obtained on-line at http://www.dnr.state.wi.us/org/water/dwg/3300254.pdf or at the web address listed above for the GIS Registry.

We appreciate your efforts to restore the environment at this site. If you have any questions regarding the information in this letter, please contact me at 608-224-4514.

Sincerely,

Stanley A. Senger
Environmental Quality Section

enc. Maintenance Agreement

cc: Jason Lowery, Terracon (no enc.)
Corinne Ness, DATCP EES (no enc.)
Wendy Weihemuller, WDNR (cc Maint. Agreement & GIS registry package)

RECEIVED
MAY 14 2007
By SAS/DATCP

Terracon
Consulting Engineers & Scientists
3011B East Capitol Drive
Appleton, Wisconsin 54911
Phone 920.993.9096
Fax 920.993.9108
www.terracon.com

May 8, 2007

Department of Agriculture, Trade, and Consumer Protection.
2811 Agriculture Drive
P.O. Box 8911
Madison, WI 53708-8911

Attention: Mr. Stan Senger

Re: Final Closure Documentation
Former Crop Production Service
Monroe, Wisconsin
DATCP Case No. 944020411191
Terracon Project No. 38945020

Dear Mr. Senger:

On behalf of Agriliance, LLC, Terracon Consultants, Inc. (Terracon) has provided the attached documentation to satisfy the following conditions for closure identified in your email dated March 5, 2007

- **Cap Maintenance Plan:** The attached Cap and Building Barrier Maintenance Plan specifies plans to annually inspect and maintain the existing building around borings C-1 and C-2.

- **Well Abandonment Forms:** Terracon has attached Well Abandonment Forms for monitoring wells MW-1A, MW-3, MW-4A, MW-5, and piezometer PZ-1.

Please contact our office if you have questions or require additional information.

Sincerely,
Terracon

Jason B. Lowery, P.G.
Project Hydrogeologist

JBL/BRS:jbl/N:\Projects\1994\38945020\Closure\945020.Cap.CL.doc

Copies to: John Howe, LOL; Dick McCloud, Agriliance; Kim Wiesenberg, Preferred Transit; Corinne Ness, DATCP EES

CAP AND BUILDING BARRIER MAINTENANCE PLAN

May 8, 2007

Property Located at:

1302 10th Avenue
Monroe, Wisconsin

DATCP Case No. 94539041101

LEGAL DESCRIPTION:

Commencing at the Northwest corner of Block 4 of Emerson and Moultons Addition to the City of Monroe; thence N89°44'50" W along the South right-of-way line of the South Central Wisconsin RR, 129.65 ft. to the true point of the beginning of the lands being described; thence South along the West line of 11th Avenue, 156.86 ft. to the North line of 14th St.; thence S77°33'47"W along the North line of 14th Street, 296.13 ft. to the East line of 10th Avenue; thence N4°51'09" E along the East line of 10th Avenue, 169.73 ft. to the South right-of-way line of the South Central Wisconsin RR; thence N66°33'02"E along the South right-of-way line of the Railroad, 13.78 ft.; thence Northeasterly along the South right-of-way line of the Railroad and the arc of a curve to the right whose radius is 558.70 ft. and whose chord bears N78°24'06"E, 229.48 ft.; thence S89°44'50"E along the South right-of-way line of the Railroad, 37.39 ft. to the point of beginning.

TAX #: 2325123570300

Introduction

The purpose of this document is to present a Maintenance Plan for an engineered cap and roof at the above-referenced property per the requirements of NR 724.13(2) of the Wisconsin Administrative Code. The maintenance activities relate to the existing slab on grade building occupying the area over the contaminated soil on-site. The contaminated soil is impacted by nitrogen fertilizer including nitrite-nitrate as nitrogen (NO_{2-3} as N) and ammonia-ammonium as nitrogen (NH_{3-4} as N). Groundwater (approximately 6 feet below grade) is also impacted by NO_{2-3} as N, alachlor, atrazine, cyanazine, and metolachlor. The location of the paved surfaces and roof to be maintained in accordance with this Maintenance Plan, as well as the locations of impacted soil are identified in the attached map (Exhibit A). The building includes a former mix and load pad, storage area, and bulk liquid pesticide storage area.

Engineered Cap Purpose

The paved surfaces and roof over the contaminated soil serve as infiltration barriers to inhibit and prevent future soil-to-groundwater contamination migration that would violate the standards of NR 140 of the Wisconsin Administrative code. Based on the current and future use of the property, the barrier should function as intended unless disturbed.

Annual Inspection

The paved surfaces overlying the contaminated soil and as depicted in Exhibit A will be inspected once a year for cracks, leaks, and other potential exposures to underlying soils.

The roof will also be inspected once a year for potential leaks. The inspections will be performed to evaluate damage to the floor and roof due to exposure to the weather, wear from traffic, increasing age and other factors. Any area where soils have become or are likely to become exposed, or where the roof may leak, will be documented. A log of the inspections will be maintained by the property owner and is included as Exhibit B, *Cap Inspection Log*. The log will include recommendations for necessary repair of any areas where roof leaks are noted or where underlying soils are exposed. Once repairs are completed, they will be documented in the inspection log.

Maintenance Activities

If exposed soils or roof leaks are noted during the annual inspections or at any other time during the year, repairs will be scheduled as soon as practical. Maintenance activities can include patching and filling operations or they can include larger resurfacing or construction operations. In the event that necessary maintenance activities expose the underlying soil, the owner must inform maintenance workers of the direct contact exposure hazard and provide them with appropriate personal protection equipment ("PPE"). The owner must also sample any soil that is excavated from the portions of the building not previously sampled (storage area and bulk liquid pesticide dike) prior to disposal to ascertain if contamination remains. The soil must be treated, stored and disposed of by the owner in accordance with applicable local, state and federal law.

In the event the paved surfaces and/or the building overlying the contaminated soil are removed or replaced, the replacement barrier must be equally impervious. Any replacement barrier will be subject to the same maintenance and inspection guidelines as outlined in this Maintenance Plan unless indicated otherwise by the Wisconsin Department of Agriculture, Trade and Consumer Protection ("DATCP") or its successor.

The property owner, in order to maintain the integrity of the building structure, will maintain a copy of this Maintenance Plan on-site and make it available to all interested parties (i.e. on-site employees, contractors, future property owners, etc.) for viewing.

Amendment or Withdrawal of Maintenance Plan

This Maintenance Plan can be amended or withdrawn by the property owner and its successors with the written approval of DATCP.

EXHIBIT B

CAP INSPECTION LOG (FOR PAVED SURFACE AND ROOF)

Inspection Date	Inspector	Condition of Cap and Roof	Recommendations	Have Recommendations from previous inspection been implemented?

COPY

WE CERTIFY THIS DOCUMENT TO BE A TRUE AND CORRECT COPY OF THE ORIGINAL.

SPECIAL WARRANTY DEED

CROP PRODUCTION SERVICES, INC., a Delaware corporation, with offices at 2532 E. 71st Street, Tulsa, Oklahoma 74136-5506 (hereinafter called "Grantor"), hereby conveys to CENEX/LAND O'LAKES AGRONOMY COMPANY, a Minnesota corporation, with offices at 5500 Cenex Drive, Inver Grove Heights, Minnesota 55077 (hereinafter called "Grantee") for the sum of Ten Dollars ($10.00) and other valuable consideration, certain real estate situated in the County of Green, State of Wisconsin, as more particularly described in Exhibit "A" attached hereto and by this reference made a part hereof; together with all and singular the buildings and improvements thereon and all hereditaments and appurtenances thereunto belonging, or in anywise appertaining thereunto, to have and to hold unto Grantee, its successors and assigns forever, subject, however, to the following:

a. Taxes and installments of special assessments not yet due and payable;

b. Easements, restrictions, reservations and covenants of record;

c. Building and zoning laws and ordinances;

d. State and federal regulations;

e. Rights, if any, of the public in any portion of the premises which may fall within a public street, way or alley

And the said Grantor for itself, its successors and assigns, does hereby covenant and specially warrant that the said premises are free and clear of all liens and encumbrances of whatsoever nature made or suffered to be made by Grantor, except as provided above, and that Grantor will warrant and defend the title to said premises against the lawful claims and demands of all persons whomsoever claiming by, through or under Grantor, but not otherwise.

IN WITNESS WHEREOF, the said Grantor has caused this deed to be signed by its duly authorized officers and sealed with its corporate seal this 4th day of February, 1994.

ATTEST:

By: _____
Printed Name: _____
Title: _____

(SEAL)

CROP PRODUCTION SERVICES, INC.,
a Delaware corporation

By: _____
Printed Name: Richard Gearheard
Title: Vice President

STATE OF Oklahoma)
) SS
COUNTY OF Tulsa)

Personally came before me this 4th day of February, 1994, the above named Richard L. Engstrand and _____, the Vice-President and _____, respectively, of CROP PRODUCTION SERVICES, INC., a Delaware corporation, to me known to be such officers of the corporation and they acknowledged that they executed the foregoing instrument as such officers as the deed of the corporation, by its authority.

In witness whereof, I have hereunto set my hand and official seal this 4th day of February, 1994.

Notary Public

My Commission Expires:

2/22/97

DRAFTED BY: John Chapman
Smith, Gill et al

DELIVER TO: Diane Wiik
P. O. Box 116
Minneapolis, MN 55440-0116

EXHIBIT A

Real Property in Monroe, Green County, Wisconsin, legally described as follows:

That part of Outlots 36, 37, 49 and 50 in the Southeast and Southwest Quarters of Section 34, Township 2 North, Range 7 East, City of Monroe, Green County, Wisconsin, bounded and described as follows:

Commencing at the Northwest corner of Block 4 of Emerson and Moultons Addition to the City of Monroe; thence N 89°44'50" W along the South right-of-way line of the South Central Wisconsin RR, 129.65 ft. to the true point of beginning of the lands being described; thence South along the West line of 11th Ave., 156.86 ft. to the North line of 14th St.; thence S 77°33'47" W along the North line of 14th St., 296.13 ft. to the East line of 10th Ave.; thence N 4°51'09" E along the East line of 10th Ave., 169.73 ft. to the South right-of-way line of the South Central Wisconsin RR; thence N 66°33'02" E along the South right-of-way line of the Railroad, 13.78 ft.; thence Northeasterly along the South right-of-way line of the Railroad and the arc of a curve to the right whose radius is 558.70 ft. and whose chord bears N78°24'06"E, 229.48 ft.; thence S 89°44'50" E along the South right-of-way line of the railroad, 37.39 ft. to the point of beginning.

The above property has previously been described as follows:

Commencing 988.5 feet West and 195 ft. South of the Northeast corner of the SE 1/4 of the SE 1/4 of Section 34, T2N, R7E, which point is the Northwest corner of Lot 1, Block 4, Emerson and Moultons Addition to the City of Monroe, Green County, Wisconsin; thence West along the South right-of-way of the Illinois Central Railway a ditance of 166.97 ft. to the point of beginning of a curve to the left; thence S 86°45' W, 68.15 ft. on a chord of the curve to the beginning of the herein described parcel; thence S 0°57' E, 177.85 ft. to the north line of a proposed boulevard; thence S 77°24' W, 192.48 ft. along the North line of said proposed boulevard to the East line of 10th Ave. extended; thence N 5°09' E, 170 ft. along the East line of 10th Ave. extendd, to the South right-of-way of the line of the Illinois Central Railway; thence along the curve of said right-of-way with a chord bearing N 73°27' E, 176.90 ft. to the point of beginning, being part of Outlots 36, 37, 49 and 50 in the Southeast 1/4 of Section 34, Township 2 North, Range 7 East.

AND

Commencing at the Northwest corner of Lot 1, Block 4, Emerson and Moultons Addition to the City of Monroe, Green County, Wisconsin, thence West along the South right-of-way of the Illinois Central Railway, 130 ft. to the point of beginning; thence N 89°49' W along the South right-of-way, 36.97 ft. to the beginning of a curve to the left; thence along said curve on a chord bearing S 86°45' W. 68.15 ft.;

thence S 0°57' E, 177.85 ft. to the North right-of-way line of a proposed boulevard; thence N 77°24' E, 105. ft. along the North line of said boulevard to the West line of 11th Ave. extended; thence N 0°10' W, 158.50 ft. along the West line of 11th Ave. extended, to the point of beginning, being a part of Outlots 36, 37, in the SE 1/4 of Section 34, T2N, R7E.

RETURN TO: John W. Chapman
Smith, Gill, Fisher & Butts
One Kansas City Place
35th Floor
1200 Main Street
Kansas City, MO 64105-2152

PLAT OF SURVEY

That part of Outlots 36, 37, 49 and 50 in the Southeast and Southwest 1/4s of the Southeast 1/4 of Section 34, Town 2 North, Range 7 East, City of Monroe, Green County, Wisconsin, bounded and described as follows:

Commencing at the Northwest corner of Block 4 of Emerson and Moultons Addition to the City of Monroe; thence N89°44'50" W along the South right-of-way line of theSouth Central Wisconsin RR, 129.65 ft. to the true point of beginning of the lands being described; thence South along the West line of 11th. Ave., 156.86 ft. to the North line of 14th. St.; thence S77°33'47"W along the North line of 14th. St., 296.13 ft. to the East line of 10th. Ave.; thence N4°51'09"E along the East line of 10th. Ave., 169.73 ft. to the South right-of-way line of the South Central Wisconsin RR; thence N66°33'02" E along the South right-of-way line of the Railroad, 13.78 ft.; thence Northeasterly along the South right-of-way line of the Railroad and the arc of a curve to the right whose radius is 558.70 ft. and whose chord bears N78°24'06"E, 229.48 ft.; thence S89°44'50"E along the South right-of-way line of the Railroad, 37.39 ft. to the point of beginning.

The above property has previously been described as follows:

Commencing 988.5 ft. West and 195 ft. South of the Northeast corner of the SE 1/4 of the SE 1/4 of Section 34, T2N, R7E, which point is the Northwest corner of Lot 1, Block 4, Emerson and Moultons Add. to the City of Monroe, Green County, Wisc.; thence West along the South right-of-way of the Illinois Central Railway a distance of 166.97 ft. to the point of beginning of a curve to the left, thence S86°45'W, 68.15 ft. on a chord of the curve to the beginning of the herein described parcel; thence S0°57'E, 177.85 ft. to the North line of a proposed boulevard; thence S77°24'W, 192.48 ft. along the North line of said proposed boulevard to the East line of 10th. Ave. extended; thence N5°09'E, 170 ft. along the East line of 10th. Ave. extended, to the South right-of-way of the line of the Illinois Central Railway; thence along the curve of said right-of-way with a chord bearing N73°27'E, 176.90 ft. to the point of beginning, being part of Outlots 36, 37, 49 and 50 in the Southeast 1/4 of Section 34, Town 2 North, Range 7 East.

AND

Commencing at the Northwest corner of Lot 1, Block 4, Emerson & Moultons Add. to the City of Monroe, Green County; thence West along the South right-of-way of the Illinois Central Railway, 130 ft. to the point of beginning; thence N89°49'W along the South right-of-way, 36.97 ft. to the beginning of a curve to the left; thence along said curve on a chord bearing S86°45'W, 68.15 ft.; thence S0°57'E, 177.85 ft. to the North right-of-way line of a proposed boulevard; thence N77°24'E, 105 ft. along the North line of said boulevard to the West line of 11th. Ave. extended; thence N0°10' W, 158.50 ft. along the West line of 11th. Ave. extended, to the point of beginning, being a part of Outlots 36, 37, in the SE 1/4 of Section 34, T2N, R7E.

I hereby certify to the present owners of the property and also those who purchase, mortgage, or guarantee the title thereto within one year from date hereof that I have surveyed and mapped the above described property. I have shown all recorded easements and rights-of-way as described in copies of recorded instruments furnished to me by the title insurance company or examining attorney (with reference to recording data) and, unless otherwise shown, the physical evidence and recorded description conform. All buildings, structures, and improvements are correctly depicted and are fully completed. There are no streams, rivers, springs, ponds, lakes, ditches or drains located or bordering on or running through the subject premises, except as shown. There are no boundary line descrepancies.

March 24, 1983 Richard D. Talarczyk
Richard D. Talarczyk
Revised & Updated 1/19/94 Richard D. Talarczyk

NOTE: Bearings referenced to the West line of Block 4 of Emerson and Moultons Add. which was assumed to bear NORTH.

NOTE: Easements recorded in Vol. 65 Mort. on page 427 and Vol. 26 Misc. on page 448 are not located on this property.

NOTE: Recorded data is shown in parentheses above or below actual data when different.

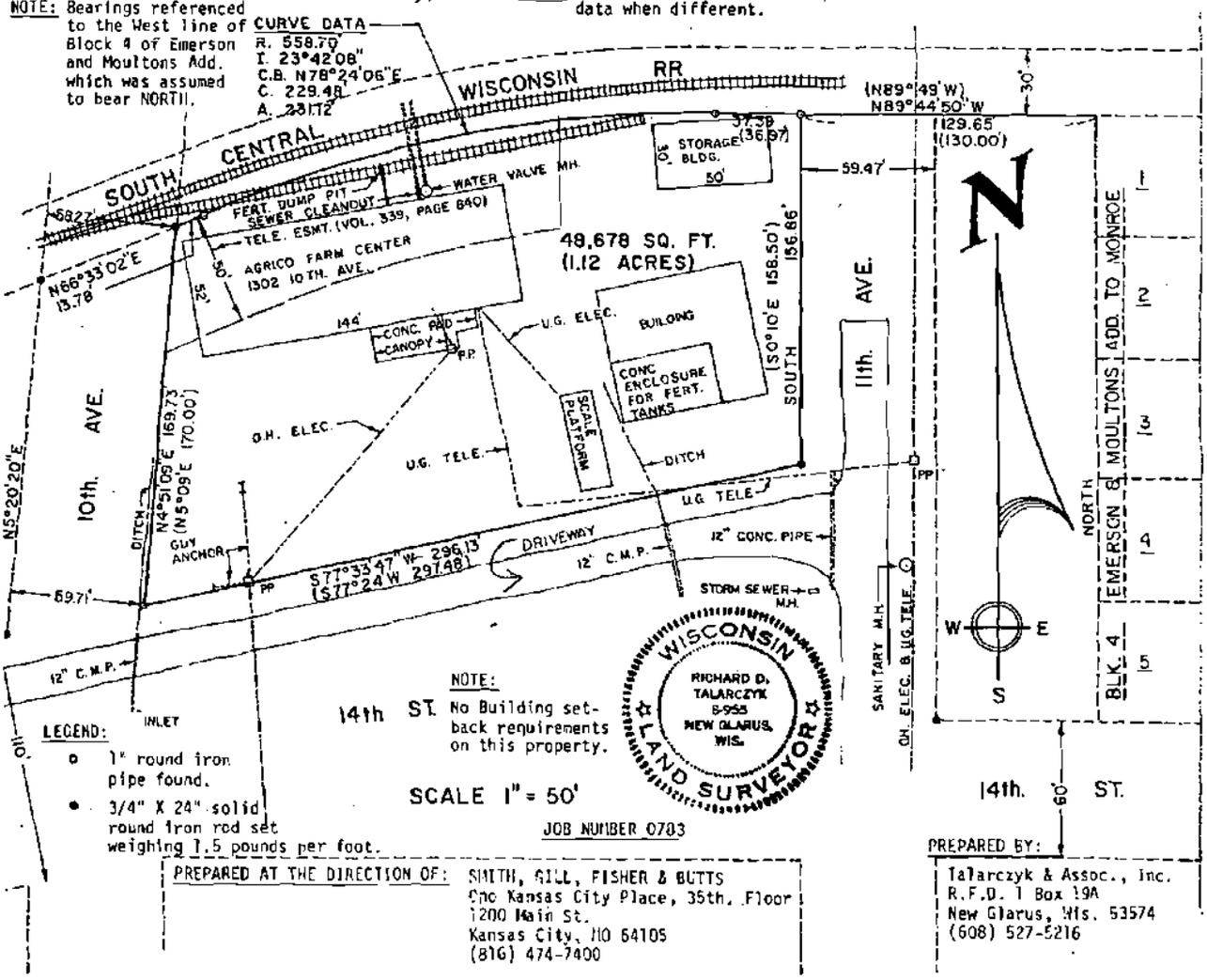

PREPARED AT THE DIRECTION OF: SMITH, GILL, FISHER & BUTTS
One Kansas City Place, 35th. Floor
1200 Main St.
Kansas City, MO 64105
(816) 474-7400

PREPARED BY: Talarczyk & Assoc., Inc.
R.F.D. 1 Box 19A
New Glarus, Wis. 53574
(608) 527-5216

TAXROLL: JUNE 1, 2006

Parcel No.	2325123570300
House No.	
Street	
Owner	AGRILIANCE LLC FKA CENEX/LAND O-LAKES
Mailing Address	5500 CENEX DR
City,State,Zip	MONROE WI 53566
Land Value	$36,000.00
Imp.Value	$28,600.00
Tot. Value	$64,600.00
Taxes Due	1708.23
Acres	1
Tax Year	2006
Municipality	CITY OF MONROE
School Dist.	MONROE SCHOOL
Section	494-786/855-992/
Legal 1	SECTION 34 .
Legal 2	1302 10TH AVENUE
Legal 3	COM NW COR LOT 1 BLK 4
Legal 4	EMERSON & MOULTONS W 130 FT
Legal 5	POB N89*49'W 36.97 FT CUR
Note	This is an incomplete legal description

WTM91 PROJECTION COORDINATES

Former Crop Production Services
Monroe, Wisconsin
Terracon Project No. 38945020
DATCP Case No. ~~94402041101~~
94 539 04 11 01

LOCATION	SITE ADDRESS	COORDINATES	
Former Crop Production Services/Agriliance, LLC	1302 10th Avenue	549036	236346

UNITED STATES - DEPARTMENT OF THE INTERIOR - GEOLOGICAL SURVEY

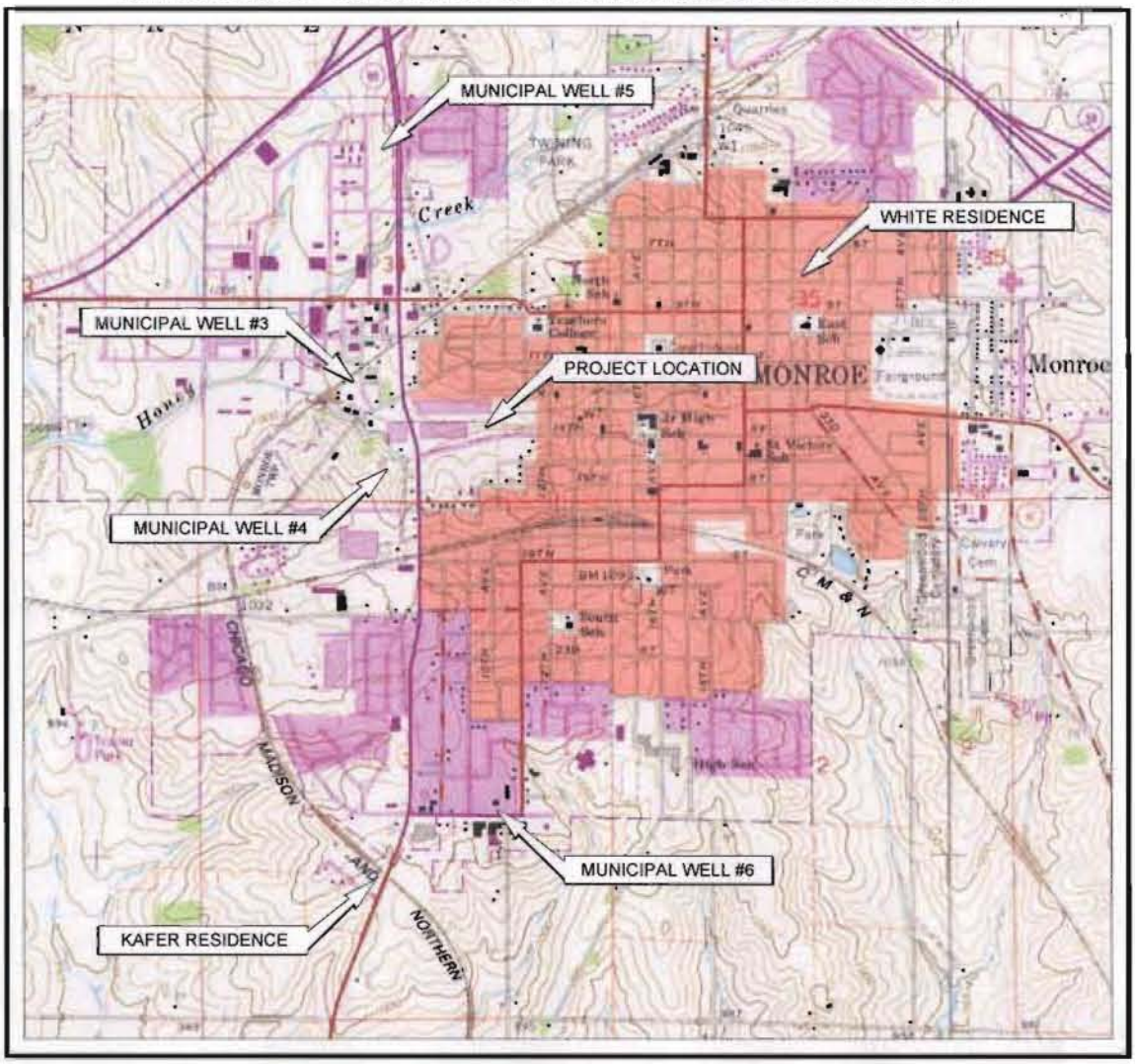

SCALE 1:24 000

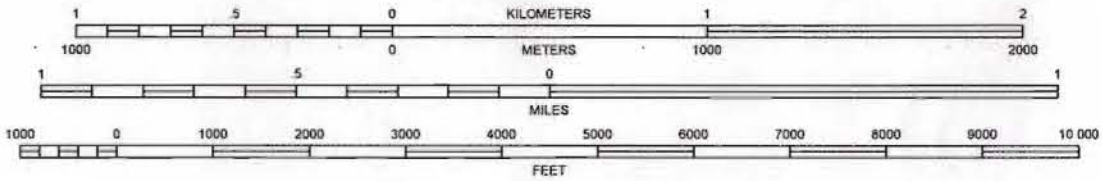

MONROE QUADRANGLE
WISCONSIN - GREEN COUNTY
7.5 MINUTE SERIES (TOPOGRAPHIC)

N

WELL LOCATIONS ARE APPROXIMATE BASED ON THE AVAILABLE INFORMATION
DIAGRAM IS FOR GENERAL LOCATION ONLY,
AND IS NOT INTENDED FOR CONSTRUCTION PURPOSES

POTABLE WELL LOCATION MAP
FORMER CROP PRODUCTION SERVICES
1302 10th AVENUE
MONROE, WISCONSIN
AGRILIANCE, LLC

Project Mngr:	JBL	Terracon	Project No.	38945020
Designed By:	AJP		Scale:	AS SHOWN
Checked By:	JBL	3011B E. Capitol Drive Appleton, WI 54911	Date:	1/15/07
Approved By:	JBL		Drawn By:	AJP (38)
File Name:	38945020sl.dwg	Layout3	Figure No.	4

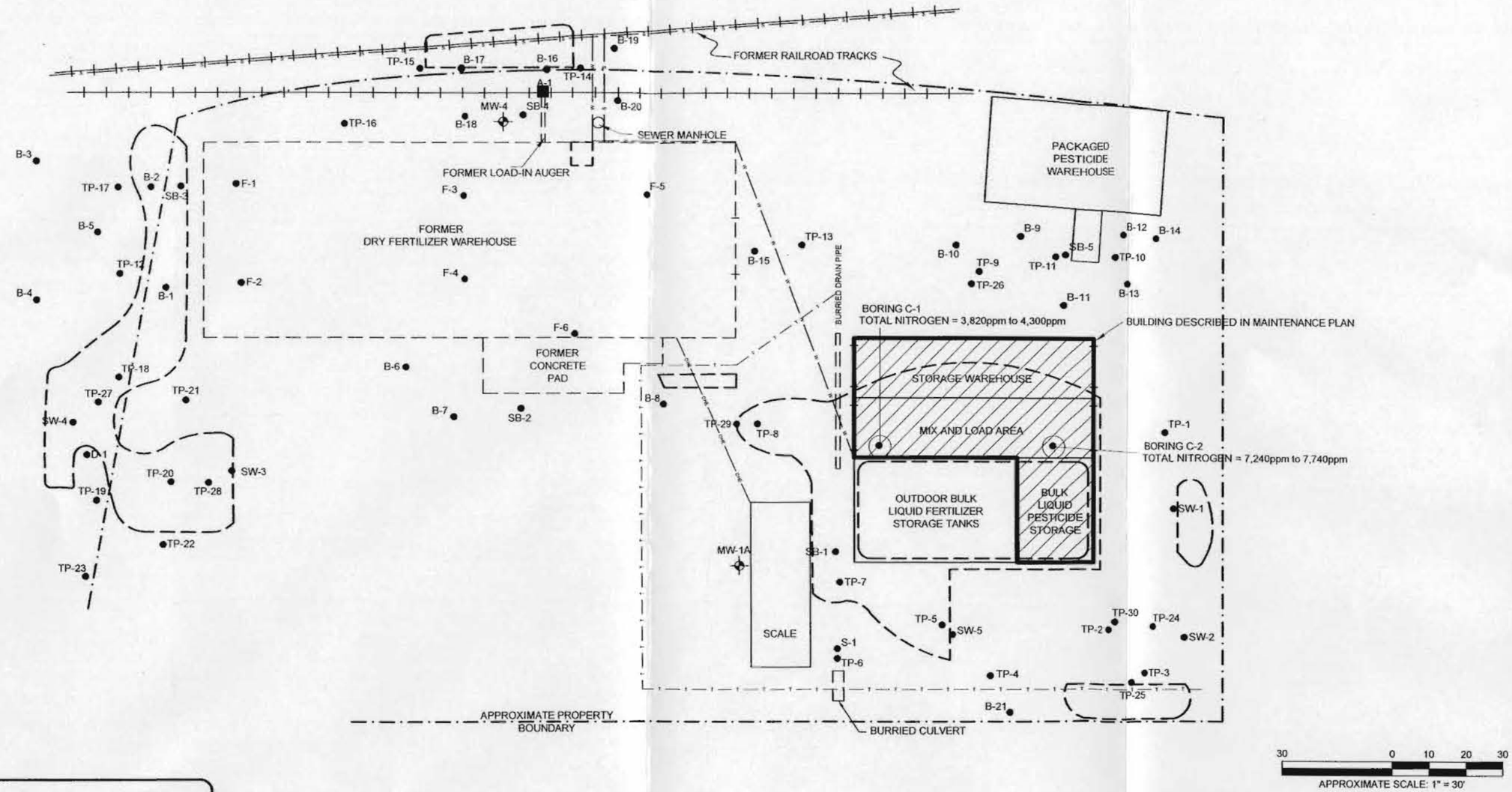

LEGEND

- MONITORING WELL
- SAMPLE LOCATION
- FORMER STRUCTURE
- ESTIMATED EXTENT OF RESIDUAL SOIL IMPACTS LEFT IN PLACE
- OHE — OVERHEAD ELECTRIC
- W — WATER
- S — SEWER
- T — TELEPHONE

DIAGRAM IS FOR GENERAL LOCATION ONLY, AND IS NOT INTENDED FOR CONSTRUCTION PURPOSES

SOIL IMPACT MAP
FORMER CROP PRODUCTION SERVICES
1302 10th AVENUE
MONROE, WISCONSIN
LAND O'LAKES, INC.

Project Mngr:	JBL	Terracon	Project No.	38945020
Designed By:	AJP	3011B E. Capitol Drive Appleton, WI 54911	Scale:	AS SHOWN
Checked By:	JBL		Date:	3/14/07
Approved By:	JBL		Drawn By:	AJP (38)
File Name:	Exhibit A.dwg	Layout1		Exhibit A

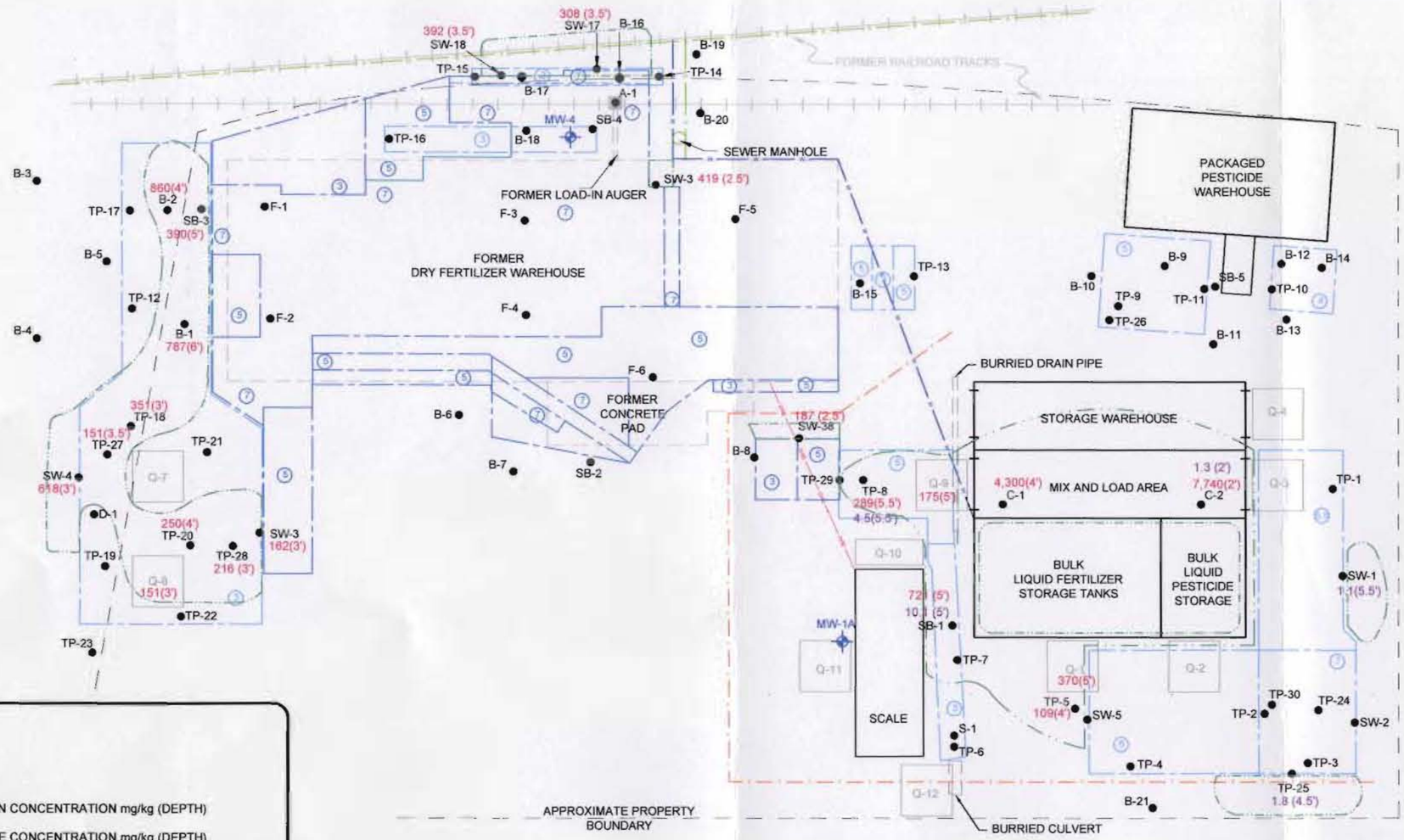

LEGEND

- MONITORING WELL
- SAMPLE LOCATION
- 216 (3) — TOTAL RESIDUAL NITROGEN CONCENTRATION mg/kg (DEPTH)
- 1.1 (5.5) — TOTAL RESIDUAL PESTICIDE CONCENTRATION mg/kg (DEPTH)
- FORMER STRUCTURE
- ESTIMATED EXTENT OF RESIDUAL SOIL IMPACTS LEFT IN PLACE
- FORMER EXCAVATION AREA
- 2003 EXCAVATION AREA
- (5) — DEPTH OF EXCAVATION (IN FEET)
- Q-7 — SAMPLING QUADRANT
- OHE — OVERHEAD ELECTRIC
- W — WATER
- S — SEWER
- T — TELEPHONE

DIAGRAM IS FOR GENERAL LOCATION ONLY, AND IS NOT INTENDED FOR CONSTRUCTION PURPOSES

30 0 10 20 30

APPROXIMATE SCALE: 1" = 30'

N

SOIL IMPACT MAP
FORMER CROP PRODUCTION SERVICES
1302 10th AVENUE
MONROE, WISCONSIN
LAND O'LAKES, INC.

Project Mngr:	JBL	Terracon	Project No.	38945020
Designed By:	AJP		Scale:	AS SHOWN
Checked By:	JBL	3011B E. Capitol Drive Appleton, WI 54911	Date:	8/8/06
Approved By:	JBL		Drawn By:	AJP (38)
File Name:	38945020.SM.2006.dwg	Layout1	Figure No.	2

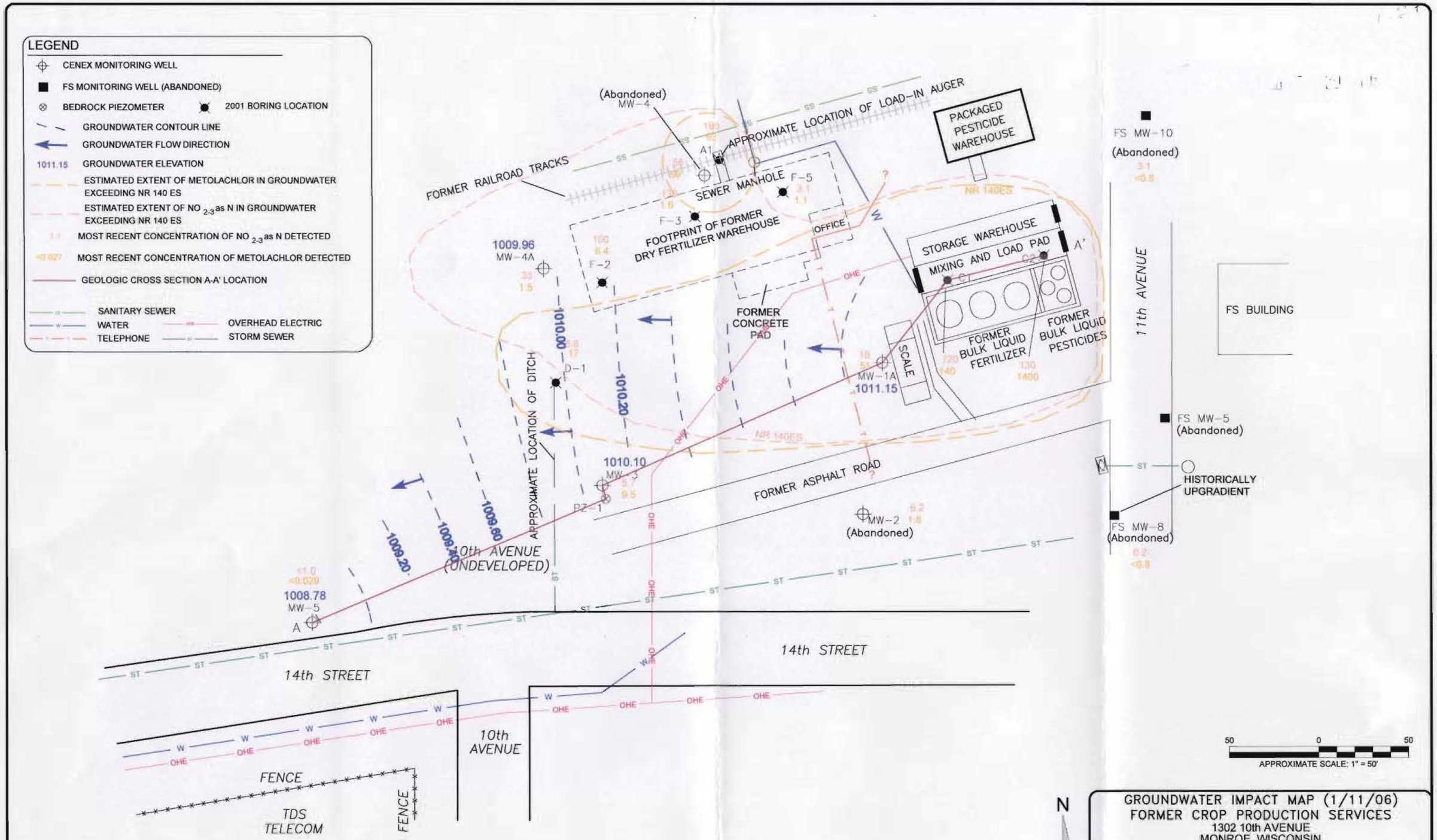

NOTE: THE GROUNDWATER CONTOURS AND ISOCONTOURS ILLUSTRATED ARE BASED ON KNOWN SOURCE AREAS AND THE INTERPOLATION AND EXTRAPOLATION OF THE MOST RECENT FLUID LEVEL AND LABORATORY ANALYTICAL DATA OBTAINED. ACTUAL CONDITIONS MAY VARY.
DIAGRAM IS FOR GENERAL LOCATION ONLY, AND IS NOT INTENDED FOR CONSTRUCTION PURPOSES

GROUNDWATER IMPACT MAP (1/11/06)
FORMER CROP PRODUCTION SERVICES
1302 10th AVENUE
MONROE, WISCONSIN

Project Mngr:	JBL	Terracon	Project No.	38945020
Designed By:	AJP		Scale:	AS SHOWN
Checked By:	BAL	3011B E. Capitol Drive Appleton, WI 54911	Date:	2/17/06
Approved By:	BRS		Drawn By:	AJP (38)
File Name:	38945020.GW.dwg	Layout3 (2)	Figure No.	3

Table 1

Former Crop Production Services
Monroe, Wisconsin
Terracon Project No. 38945020

Soil Sample Analytical Summary

Location / Sample Point	Depth bgs (ft)	Sample Date	Alachlor	Atrazine	Butylate	Chloropyrifos	Cyanazine	Desisopropylatrazine	Dicamba	Dimethenamid	Fonofos	Metolachlor	Pendimethalin	Phorate	Propazine	Terbufos	$NH_{3,4}$ as N	$NO_{2,3}$ as N	Total Nitrogen	Total Pesticides	Sample Removed?
West of Former Fertilizer Warehouse																					
SB-3	0-2	Nov-93	--	--	--	--	--	--	--	--	--	--	--	--	--	--	122	316	**438**	--	Yes
SB-3	4-6	Nov-93	--	--	--	--	--	--	--	--	--	--	--	--	--	--	175	215	**390**	--	No
B-1(2)	2	13-Dec-94	--	--	--	--	--	--	--	--	--	--	--	--	--	--	310	76	**386**	--	Yes
B-1(6)	6	13-Dec-94	--	--	--	--	--	--	--	--	--	--	--	--	--	--	730	57	**787**	--	No
B-2(4)	4	13-Dec-94	--	--	--	--	--	--	--	--	--	--	--	--	--	--	640	220	**860**	--	No
B-3(2)	2	13-Dec-94	--	--	--	--	--	--	--	--	--	--	--	--	--	--	63	<0.20	63	--	No
B-4(2)	2	13-Dec-94	--	--	--	--	--	--	--	--	--	--	--	--	--	--	5.4	55	60	--	No
B-5(2)	2	13-Dec-94	--	--	--	--	--	--	--	--	--	--	--	--	--	--	11	19	30	--	No
Q-7(0.5)	0.5	15-Dec-94	<0.08	<0.08	--	<0.08	<0.08	<0.08	--	--	<0.08	<0.08	<0.08	<0.08	<0.08	<0.08	12	63	75	0.0	Yes
Q-8(0.5)	0.5	15-Dec-94	<0.08	<0.08	--	<0.08	<0.08	<0.08	--	--	<0.08	0.39	<0.08	<0.08	<0.08	<0.08	490	130	**620**	0.4	Yes
Q-8(3)	3	15-Dec-94	--	--	--	--	--	--	--	--	--	--	--	--	--	--	100	51	**151**	--	No
TP-12(2.5)	2.5	04-Nov-96	--	--	--	--	--	--	--	--	--	--	--	--	--	--	14	33	47	--	Yes
TP-17(2.5)	2.5	04-Nov-96	--	--	--	--	--	--	--	--	--	--	--	--	--	--	36	25	61	--	Yes
TP-18(3)	3	04-Nov-96	--	--	--	--	--	--	--	--	--	--	--	--	--	--	21	330	**351**	--	No
TP-19(3.5)	3.5	04-Nov-96	--	--	--	--	--	--	--	--	--	--	--	--	--	--	<10	19	19	--	No
TP-20(4)	4	04-Nov-96	--	--	--	--	--	--	--	--	--	--	--	--	--	--	130	120	**250**	--	No
TP-21(4)	4	04-Nov-96	--	--	--	--	--	--	--	--	--	--	--	--	--	--	14	<10	14	--	No
TP-22(4)	4	04-Nov-96	--	--	--	--	--	--	--	--	--	--	--	--	--	--	11	20	31	--	No
TP-23(2.5)	2.5	04-Nov-96	--	--	--	--	--	--	--	--	--	--	--	--	--	--	33	10	43	--	No
TP-27(3.5)	3.5	04-Nov-96	--	--	--	--	--	--	--	--	--	--	--	--	--	--	130	21	**151**	--	No
TP-28(3)	3	04-Nov-96	--	--	--	--	--	--	--	--	--	--	--	--	--	--	200	16	**216**	--	No
SW-3	3	08-Nov-96	--	--	--	--	--	--	--	--	--	--	--	--	--	--	36	126	**162**	--	No
SW-4	3	08-Nov-96	--	--	--	--	--	--	--	--	--	--	--	--	--	--	566	52	**618**	--	No
D1(2)	2	03-Dec-01	0.42	0.056	<0.006	--	0.012	<0.005	--	<0.005	--	0.098	--	--	--	--	<2.6	<2.6	0	0.6	No
D1(4)	4	03-Dec-01	--	--	--	--	--	--	--	--	--	--	--	--	--	--	<2.7	<2.7	0	--	No
D1(6)	6	03-Dec-01	--	--	--	--	--	--	--	--	--	--	--	--	--	--	<1.9	<1.9	0	--	No
Former Dry Fertilizer Warehouse																					
F1(2)	2	03-Dec-01	<0.026	<0.007	<0.006	--	<0.008	<0.005	--	<0.005	--	<0.026	--	--	--	--	<2.0	120	**120**	0.0	Yes
F1(4)	4	03-Dec-01	--	--	--	--	--	--	--	--	--	--	--	--	--	--	3.1	81	**84**	--	Yes
F1(7)	7	03-Dec-01	--	--	--	--	--	--	--	--	--	--	--	--	--	--	52	39	91	--	No
F2(2)	2	03-Dec-01	<0.026	<0.007	<0.006	--	<0.008	0.037	--	<0.005	--	<0.026	--	--	--	--	2600	38	**2,638**	0.0	Yes
F2(4)	4	03-Dec-01	--	--	--	--	--	--	--	--	--	--	--	--	--	--	440	24	**464**	--	Yes
F2(8)	8	03-Dec-01	--	--	--	--	--	--	--	--	--	--	--	--	--	--	6.3	7.2	14	--	No
F3(2)	2	03-Dec-01	<0.026	<0.007	<0.006	--	<0.008	<0.005	--	<0.005	--	<0.026	--	--	--	--	2300	34	**2,334**	0.0	Yes
F3(4)	4	03-Dec-01	--	--	--	--	--	--	--	--	--	--	--	--	--	--	1800	190	**1,990**	--	Yes
F3(7)	7	03-Dec-01	--	--	--	--	--	--	--	--	--	--	--	--	--	--	240	9.6	**250**	--	No
F4(2)	2	03-Dec-01	<0.026	<0.007	<0.006	--	<0.008	<0.005	--	<0.005	--	<0.026	--	--	--	--	260	11	**271**	0.0	Yes
F4(4)	4	03-Dec-01	--	--	--	--	--	--	--	--	--	--	--	--	--	--	98	15	**113**	--	Yes
F4(8)	8	03-Dec-01	--	--	--	--	--	--	--	--	--	--	--	--	--	--	52	<2.1	52	--	No
F5(2)	2	03-Dec-01	<0.026	<0.007	<0.006	--	<0.008	<0.005	--	<0.005	--	<0.026	--	--	--	--	8.0	5.0	13	0.0	No
F5(4)	4	03-Dec-01	--	--	--	--	--	--	--	--	--	--	--	--	--	--	3.8	6.0	10	--	No
F5(7)	7	03-Dec-01	--	--	--	--	--	--	--	--	--	--	--	--	--	--	22	<2.9	22	--	No
F6(2)	2	03-Dec-01	<0.026	<0.007	<0.006	--	<0.008	<0.005	--	<0.005	--	<0.026	--	--	--	--	26	28	54	0.0	Yes
F6(4)	4	03-Dec-01	--	--	--	--	--	--	--	--	--	--	--	--	--	--	98	15	**113**	--	Yes
F6(7)	7	03-Dec-01	--	--	--	--	--	--	--	--	--	--	--	--	--	--	<2.2	2.3	2	--	No
Former Dry Fertilizer Load-in																					
SB-4	0-2	Nov-93	--	--	--	--	--	--	--	--	--	--	--	--	--	--	105	40	**145**	--	Yes
SB-4	4-6	Nov-93	--	--	--	--	--	--	--	--	--	--	--	--	--	--	805	244	**1,049**	--	Yes
B-16(8)	8	14-Dec-94	--	--	--	--	--	--	--	--	--	--	--	--	--	--	260	75	**335**	--	No
B-17(4)	4	15-Dec-94	--	--	--	--	--	--	--	--	--	--	--	--	--	--	1,400	84	**1,484**	--	Yes
B-18(6)	6	15-Dec-94	--	--	--	--	--	--	--	--	--	--	--	--	--	--	230	110	**340**	--	Yes
B-19(4)	4	15-Dec-94	--	--	--	--	--	--	--	--	--	--	--	--	--	--	2.0	82	84	--	No
B-20(2)	2	15-Dec-94	--	--	--	--	--	--	--	--	--	--	--	--	--	--	4.8	9.9	15	--	No
TP-14(4)	4	04-Nov-96	--	--	--	--	--	--	--	--	--	--	--	--	--	--	<10	100	**100**	--	No
TP-15(4)	4	04-Nov-96	--	--	--	--	--	--	--	--	--	--	--	--	--	--	200	93	**293**	--	Yes
TP-16(3)	3	04-Nov-96	--	--	--	--	--	--	--	--	--	--	--	--	--	--	19	86	**105**	--	Yes
A1(2)	2	03-Dec-01	<0.026	<0.007	<0.006	--	<0.008	<0.005	--	<0.005	--	<0.026	--	--	--	--	34	150	**184**	0.0	Yes
A1(4)	4	03-Dec-01	--	--	--	--	--	--	--	--	--	--	--	--	--	--	680	110	**790**	--	Yes
A1(8)	8	03-Dec-01	--	--	--	--	--	--	--	--	--	--	--	--	--	--	2900	150	**3,050**	--	No
Former Dry-Fertilizer Load-out																					
B-6(2)	2	13-Dec-94	--	--	--	--	--	--	--	--	--	--	--	--	--	--	2.6	0.71	3	--	No
B-7(2)	2	13-Dec-94	--	--	--	--	--	--	--	--	--	--	--	--	--	--	11	0.22	11	--	No
B-8(2)	2	14-Dec-94	--	--	--	--	--	--	--	--	--	--	--	--	--	--	1.2	120	**121**	--	Yes
B-8(4)	4	14-Dec-94	--	--	--	--	--	--	--	--	--	--	--	--	--	--	2.3	19	21	--	Yes
East End of Former Fertilizer Warehouse																					
B-15(2)	2	14-Dec-94	--	--	--	--	--	--	--	--	--	--	--	--	--	--	0.82	150	**151**	--	Yes
B-15(4)	4	14-Dec-94	--	--	--	--	--	--	--	--	--	--	--	--	--	--	15	39	54	--	Yes
TP-13(4.5)	4.5	04-Nov-96	--	--	--	--	--	--	--	--	--	--	--	--	--	--	<10	<10	0	--	Yes
Packaged Pesticide Dock																					
SB-5	0-2	Nov-93	1.1	0.3	--	1.0	0.2	--	--	--	--	1.9	3.0	--	--	--	--	--	--	**7.5**	Yes
SB-5	4-6	Nov-93	1.0	0.2	--	--	0.1	--	--	--	--	2.0	0.3	--	--	--	--	--	--	**3.6**	Yes
B-9(4)	4	14-Dec-94	--	--	--	--	--	--	1.0	--	--	--	--	--	--	--	--	--	--	--	Yes
B-10(2)	2	14-Dec-94	<0.08	<0.08	--	<0.08	<0.08	<0.08	--	--	<0.08	<0.08	<0.08	<0.08	<0.08	<0.08	--	--	--	0.0	No

Table 1

Former Crop Production Services
Monroe, Wisconsin
Terracon Project No. 38945020

Soil Sample Analytical Summary

Location / Sample Point	Depth bgs (ft)	Sample Date	Alachlor	Atrazine	Butylate	Chloropyrifos	Cyanazine	Desisopropylatrazine	Dicamba	Dimethenamid	Fonofos	Metolachlor	Pendimethalin	Phorate	Propazine	Terbufos	$NH_{3,4}$ as N	$NO_{2,3}$ as N	Total Nitrogen	Total Pesticides	Sample Removed?
B-11(2)	2	14-Dec-94	<0.08	<0.08	--	<0.08	<0.08	<0.08	--	--	<0.08	<0.08	<0.08	<0.08	<0.08	<0.08	--	--	--	0.0	No
B-11(4)	4	14-Dec-94	<0.03	<0.03	--	<0.03	<0.03	<0.03	--	--	<0.03	<0.03	<0.03	<0.03	<0.03	<0.03	--	--	--	0.0	No
B-12(2)	2	14-Dec-94	<0.08	<0.08	--	<0.08	<0.08	<0.08	--	--	<0.08	<0.08	<0.08	<0.08	<0.08	<0.08	--	--	--	0.0	Yes
B-13(2)	2	14-Dec-94	<0.08	<0.08	--	<0.08	<0.08	<0.08	--	--	<0.08	<0.08	<0.08	<0.08	<0.08	<0.08	--	--	--	0.0	No
B-14(2)	2	14-Dec-94	<0.08	<0.08	--	0.52	<0.08	0.29	--	--	0.38	0.51	<0.08	0.31	<0.08	0.31	--	--	--	**2.3**	Yes
B-14(4)	4	14-Dec-94	<0.03	<0.03	--	<0.03	<0.03	<0.03	--	--	<0.03	<0.03	<0.03	<0.03	<0.03	<0.03	--	--	--	0.0	No
TP-9(4)	4	04-Nov-96	0.37	<0.2	--	--	--	--	--	--	--	1.5	--	--	--	--	--	--	--	**1.9**	Yes
TP-10(4)	4	04-Nov-96	<0.4	<0.2	--	--	--	--	--	--	--	<0.4	--	--	--	--	--	--	--	0.0	Yes
TP-11(4)	4	04-Nov-96	<0.4	<0.2	--	--	--	--	--	--	--	<0.4	--	--	--	--	--	--	--	0.0	Yes
TP-26(5)	5	04-Nov-96	<0.4	<0.2	--	--	--	--	--	--	--	<0.4	--	--	--	--	--	--	--	0.0	No
Equipment Parking Area - South of Liquid Storage																					
B-21(2)	2	15-Dec-94	<0.03	<0.03	--	<0.03	<0.03	<0.03	<0.058	--	<0.03	<0.03	<0.03	<0.03	<0.03	<0.03	39	<0.2	39	0.0	No
Q-1(0.5)	0.5	15-Dec-94	<0.08	<0.08	--	<0.08	<0.08	<0.08	--	--	<0.08	<0.08	<0.08	<0.08	<0.08	<0.08	1.4	45	46	0.0	No
Q-1(5)	5	15-Dec-94	--	--	--	--	--	--	--	--	--	--	--	--	--	--	230	140	**370**	--	**No**
Q-2(0.5)	0.5	15-Dec-94	2.0	0.87	--	<0.08	<0.08	<0.08	--	--	<0.08	2.3	0.56	<0.08	<0.08	<0.08	210	290	**500**	**5.7**	Yes
Q-2(3)	3	15-Dec-94	0.32	0.51	--	<0.03	<0.03	<0.03	<0.064	--	<0.03	4.3	<0.03	<0.03	0.04	<0.03	140	34	**174**	**5.2**	Yes
TP-2(4.5)	4.5	04-Nov-96	0.7	<0.2	--	--	--	--	--	--	--	10	--	--	--	--	79	38	**117**	**10.7**	Yes
TP-3(4)	4	04-Nov-96	<0.4	<0.2	--	--	--	--	--	--	--	2.9	--	--	--	--	27	74	**101**	**2.9**	Yes
TP-4(4)	4	04-Nov-96	<0.4	<0.2	--	--	--	--	--	--	--	<0.4	--	--	--	--	24	70	94	0.0	Yes
TP-5(4)	4	04-Nov-96	<0.4	<0.2	--	--	--	--	--	--	--	<0.4	--	--	--	--	47	62	**109**	0.0	**No**
TP-24(2)	2	04-Nov-96	<0.4	<0.2	--	--	--	--	--	--	--	<0.4	--	--	--	--	<10	47	47	0.0	Yes
TP-24(4.5)	4.5	04-Nov-96	<0.4	<0.2	--	--	--	--	--	--	--	1.2	--	--	--	--	<10	38	38	**1.2**	Yes
TP-25(2)	2	04-Nov-96	<0.4	<0.2	--	--	--	--	--	--	--	<0.4	--	--	--	--	<10	36	36	0.0	No
TP-25(4.5)	4.5	04-Nov-96	<0.4	<0.2	--	--	--	--	--	--	--	1.8	--	--	--	--	12	51	63	**1.8**	**No**
TP-30(5.5)	5.5	04-Nov-96	0.49	0.29	--	--	--	--	--	--	--	4.2	--	--	--	--	200	38	**238**	**5.0**	Yes
SW-2	7	08-Nov-96	--	--	--	--	--	--	--	--	--	<0.1	--	--	--	--	<2	27	27	0.0	No
Mix Pad/Storage Overhead Doors																					
Q-3(0.5)	0.5	15-Dec-94	1.0	<0.08	--	<0.08	<0.08	<0.08	<0.04	--	<0.08	4.8	<0.08	<0.08	<0.08	<0.08	1.4	140	**141**	**5.8**	Yes
Q-3(3)	3	15-Dec-94	0.23	0.24	--	<0.03	0.05	<0.03	--	--	<0.03	0.86	<0.03	<0.03	<0.03	<0.03	6	57	63	**1.4**	Yes
Q-4(0.5)	0.5	15-Dec-94	<0.08	<0.08	--	<0.08	<0.08	<0.08	<0.04	--	<0.08	0.99	<0.08	<0.08	<0.08	<0.08	1.1	65	66	1.0	No
Q-9(0.5)	0.5	15-Dec-94	<0.08	0.32	--	<0.08	<0.08	<0.08	<0.04	--	<0.08	0.58	<0.08	<0.08	<0.08	<0.08	1.6	29	31	0.9	Yes
Q-9(5)	5	15-Dec-94	<0.03	0.04	--	<0.03	<0.03	<0.03	--	--	<0.03	0.06	<0.03	<0.03	<0.03	<0.03	99	76	**175**	0.1	**No**
TP-1(5)	5	04-Nov-96	<0.4	<0.2	--	--	--	--	--	--	--	<0.4	--	--	--	--	<10	19	19	0.0	Yes
SW-1	5.5	08-Nov-96	--	--	--	--	--	--	--	--	--	1.1	--	--	--	--	<2	59	59	**1.1**	**No**
Equipment Parking-South Perimeter																					
Q-5(0.5)	0.5	15-Dec-94	<0.08	<0.08	--	<0.08	<0.08	<0.08	--	--	<0.08	<0.08	<0.08	<0.08	<0.08	<0.08	0.73	1.2	2	0.0	No
Q-6(0.5)	0.5	15-Dec-94	<0.08	<0.08	--	<0.08	<0.08	<0.08	--	--	<0.08	0.30	<0.08	<0.08	<0.08	<0.08	0.91	1.3	2	0.3	No
Scale																					
S-1	0-2	Nov-93	1.2	0.2	--	0.5	--	--	--	--	--	4.5	3.1	--	--	--	--	106	**106**	**9.5**	Yes
SB-1	0-2	Nov-93	6.3	0.4	--	--	--	--	--	--	--	2.8	1.6	--	--	--	11	64	75	**11.1**	Yes
SB-1	4-6	Nov-93	5.4	0.5	--	--	0.1	--	--	--	--	3.2	0.9	--	--	--	514	207	**721**	**10.1**	**No**
Q-10(0.5)	0.5	15-Dec-94	<0.08	<0.08	--	<0.08	<0.08	<0.08	--	--	<0.08	<0.08	<0.08	<0.08	<0.08	<0.08	1.1	21	22	0.0	No
Q-11(0.5)	0.5	15-Dec-94	<0.08	0.29	--	<0.08	<0.08	<0.08	--	--	<0.08	0.46	<0.08	<0.08	<0.08	<0.08	1.7	6.9	9	0.8	No
Q-12(0.5)	0.5	15-Dec-94	<0.08	<0.08	--	<0.08	<0.08	<0.08	<0.04	--	<0.08	<0.08	<0.08	<0.08	<0.08	<0.08	3.0	0.75	4	0.0	No
Q-12(5)	5	15-Dec-94	<0.03	<0.03	--	<0.03	<0.03	<0.03	--	--	<0.03	<0.03	<0.03	<0.03	<0.03	<0.03	0.8	0.4	1	0.0	No
TP-6(3)	3	04-Nov-96	<0.4	<0.2	--	--	--	--	--	--	--	0.97	--	--	--	--	--	--	--	1.0	No
TP-7(4.5)	4.5	04-Nov-96	<0.4	<0.2	--	--	--	--	--	--	--	<0.4	--	--	--	--	--	--	--	0.0	No
TP-8(5.5)	5.5	04-Nov-96	0.8	0.73	--	--	--	--	--	--	--	3	--	--	--	--	230	59	**289**	**4.5**	**No**
TP-29(5)	5	04-Nov-96	<0.4	<0.2	--	--	--	--	--	--	--	<0.4	--	--	--	--	120	120	**240**	0.0	0.0
Mix Pad																					
C1(2)	2	03-Dec-01	<0.026	<0.007	<0.006	--	<0.008	<0.005	--	<0.005	--	<0.026	--	--	--	--	3600	220	**3,820**	0.0	**No**
C1(4)	4	03-Dec-01	<0.026	<0.007	<0.006	--	<0.008	<0.005	--	<0.005	--	<0.026	--	--	--	--	4000	300	**4,300**	0.0	**No**
C1(7)	7	03-Dec-01	<0.026	<0.007	<0.006	--	<0.008	<0.005	--	<0.005	--	<0.026	--	--	--	--	1700	320	**2,020**	0.0	**No**
C2(2)	2	03-Dec-01	<0.026	<0.007	0.022	--	<0.008	<0.005	--	<0.005	--	<0.026	--	--	--	--	7500	240	**7,740**	0.0	**No**
C2(4)	4	03-Dec-01	<0.026	<0.007	0.017	--	0.012	<0.005	--	0.006	--	0.18	--	--	--	--	6900	340	**7,240**	0.2	**No**
C2(7)	7	03-Dec-01	<0.026	<0.007	0.022	--	<0.008	<0.005	--	<0.005	--	1.3	--	--	--	--	4200	300	**4,500**	**1.3**	**No**

- Concentrations are listed in milligrams per kilogram (mg/kg) unless otherwise noted
Bold values indicate concentrations above 1 mg/kg total pesticides or 100 mg/kg total nitrogen
< Indicates below limit of detection
-- Indicates not analyzed or not previously detected
bgs - below ground surface

Table 2

Former Crop Production Services
Monroe, Wisconsin
Terracon Project No. 38945020

2003 Excavation Soil Analytical Summary

Location	Sample Interval (feet)	Date	$NH_{3,4}$ as N	$NO_{2,3}$ as N	Total Nitrogen	Removed	Explanation for exceedances not removed
B-1	5	10/21/03	1,300	130	**1,430**	Yes	
B-2	5	10/21/03	840	88	**928**	Yes	
B-3	5	10/21/03	620	<80	**620**	Yes	
B-4	5	10/21/03	<20	<20	<40	No	
B-5	5	10/21/03	<20	<20	<40	No	
B-6	5	10/21/03	<20	<20	<40	No	
B-7	5	10/21/03	<20	<20	<40	No	
B-8	3	10/21/03	<20	<20	<40	No	
B-9	5	10/21/03	690	170	**860**	Yes	
B-10	5	10/21/03	630	<80	**630**	Yes	
B-11	5	10/21/03	440	<20	**440**	Yes	
B-12	5	10/21/03	670	<80	**670**	Yes	
B-13	5	10/21/03	570	120	**690**	Yes	
B-14	5	10/21/03	89	48	**137**	Yes	
B-15	5	10/21/03	<20	<20	<40	No	
B-16	5	10/21/03	<20	<20	<40	No	
B-17	5	10/21/03	300	<20	**300**	Yes	
B-18	5	10/21/03	100	<20	100	No	
B-19	7	10/21/03	350	92	**442**	No	at groundwater table
B-20	7	10/21/03	300	98	**398**	No	at groundwater table
B-20 (LAB)	7	10/21/03	288	112	**400**	No	at groundwater table
B-21	5	10/21/03	110	<20	**110**	Yes	
B-21(LAB)	5	10/21/03	214	17	**231**	Yes	
B-22	5	10/21/03	27	30	57	No	
B-23	5	10/21/03	130	32	**162**	Yes	
B-24	5	10/21/03	150	<20	**150**	Yes	
B-25	5	10/21/03	190	<20	**190**	Yes	
B-26	5	10/21/03	24	21	45	No	
B-27	5	10/21/03	67	<20	67	No	
B-28	5	10/21/03	140	<20	**140**	Yes	
B-29	7	10/21/03	890	210	**1,100**	No	
B-30	7	10/21/03	140	82	**222**	No	at groundwater table
B-30 (LAB)	7	10/21/03	120	69	**189**	No	at groundwater table
B-31	7	10/21/03	580	46	**626**	No	at groundwater table
B-32	3	10/22/03	<20	23	23	No	
B-33	3	10/22/03	<20	98	98	No	
B-34	7	10/22/03	410	39	**449**	No	at groundwater table
B-35	7	10/22/03	290	21	**311**	No	at groundwater table
B-35 (LAB)	7	10/22/03	221	18	**239**	No	at groundwater table
B-36	7	10/22/03	400	31	**431**	No	at groundwater table
B-37	7	10/22/03	320	<20	**320**	No	at groundwater table
B-38	7	10/22/03	100	<20	**100**	No	
B-39	7	10/22/03	170	<20	**170**	No	at groundwater table
B-40	7	10/22/03	150	<20	**150**	No	at groundwater table
B-41	7	10/22/03	510	31	**541**	No	at groundwater table
B-42	7	10/22/03	100	<20	100	No	
B-43 (sidewall)	2.5	10/22/03	41	<20	41	No	
B-44	7	10/22/03	310	20	**330**	No	at groundwater table
B-45	3	10/22/03	<20	<20	<40	No	
B-46	5	10/22/03	67	64	**131**	Yes	

Table 2

Former Crop Production Services
Monroe, Wisconsin
Terracon Project No. 38945020

2003 Excavation Soil Analytical Summary

Location	Sample Interval (feet)	Date	$NH_{3,4}$ as N	$NO_{2,3}$ as N	Total Nitrogen	Removed	Explanation for exceedances not removed
B-47	5	10/22/03	66	<20	66	No	
B-48	5	10/22/03	81	42	**123**	Yes	
B-48 (LAB)	5	10/22/03	121	44	**165**	Yes	
B-49	5	10/22/03	1,000	<200	**1,000**	Yes	
B-50	3	10/22/03	<20	140	**140**	Yes	
B-51	3	10/22/03	<20	490	**490**	Yes	
B-52	7	10/22/03	190	24	**214**	No	at groundwater table
B-53	5	10/22/03	450	460	**910**	Yes	
B-54	5	10/22/03	2,100	100	**2,200**	Yes	
B-55	7	10/22/03	1,400	<200	**1,400**	No	at groundwater table
B-56	7	10/22/03	1,200	<200	**1,200**	No	at groundwater table
B-57 (sidewall)	2.5	10/23/03	<20	430	**430**	Yes	
B-58	5	10/23/03	61	90	**151**	Yes	
B-59	5	10/23/03	66	<20	66	No	
B-60	5	10/23/03	270	<20	**270**	Yes	
B-61	5	10/23/03	22	<20	22	No	
B-62	7	10/23/03	<20	160	**160**	No	at groundwater table
B-63	7	10/23/03	39	49	88	No	
B-64	5	10/23/03	630	<80	**630**	Yes	
B-65	5	10/23/03	130	<20	**130**	Yes	
B-66	7	10/23/03	100	<20	100	No	
B-67	7	10/23/03	35	<20	35	No	
B-67 (LAB)	7	10/23/03	15	2	17	No	
B-68	5	10/23/03	54	<20	54	No	
B-69	3	10/23/03	<20	37	37	No	
B-70	5	10/23/03	<20	<20	<40	No	
SW-1	2.5	10/21/03	3,700	<200	**3,700**	Yes	
SW-1 (LAB)	2.5	10/21/03	1,107	163	**1,270**	Yes	
SW-2	2.5	10/21/03	<20	<20	<40	No	
SW-2 (LAB)	2.5	10/21/03	68	23	91	No	
SW-3	2.5	10/21/03	350	69	**419**	No	near water line
SW-4	2.5	10/21/03	380	240	**620**	Yes	
SW-5	2.5	10/21/03	<20	<20	<40	No	
SW-6	2.5	10/21/03	<20	<20	<40	No	
SW-7	2.5	10/21/03	<20	<20	<40	No	
SW-8	2.5	10/21/03	38	<20	38	No	
SW-8 (LAB)	2.5	10/21/03	89	2	91	No	
SW-9	2.5	10/21/03	<20	<20	<40	No	
SW-10	1.5	10/21/03	<20	<20	<40	No	
SW-11	2.5	10/21/03	<20	<20	<40	No	
SW-12	2.5	10/21/03	<20	130	**130**	Yes	
SW-13	2.5	10/21/03	920	<80	**920**	Yes	
SW-14	2.5	10/21/03	54	49	**103**	Yes	
SW-15	3.5	10/21/03	<20	<20	<40	No	
SW-16	2.5	10/21/03	<20	<20	<40	No	
SW-17	3.5	10/21/03	230	78	**308**	No	near sewer line
SW-18	3.5	10/21/03	87	31	**118**	No	near sewer line
SW-18 (LAB)	3.5	10/21/03	285	107	**392**	No	near sewer line
SW-19	2.5	10/22/03	<20	<20	<40	No	
SW-20	1.5	10/22/03	<20	<20	<40	No	

Table 2

Former Crop Production Services
Monroe, Wisconsin
Terracon Project No. 38945020

2003 Excavation Soil Analytical Summary

Location	Sample Interval (feet)	Date	NH_{3-4} as N	NO_{2-3} as N	Total Nitrogen	Removed	Explanation for exceedances not removed
SW-21	3.5	10/22/03	<20	<20	<40	Yes	
SW-22	3.5	10/22/03	1,300	<80	**1,300**	Yes	
SW-23	1.5	10/22/03	<20	<20	<40	No	
SW-24	3.5	10/22/03	180	<20	**180**	Yes	
SW-25	3.5	10/22/03	370	21	**391**	Yes	
SW-26	2.5	10/22/03	**110**	57	**167**	Yes	
SW-27	3.5	10/22/03	<20	<20	<40	No	
SW-28	3.5	10/22/03	<20	43	43	No	
SW-29	3.5	10/22/03	<20	<20	<40	No	
SW-30	2.5	10/23/03	<20	270	**270**	Yes	
SW-31	2.5	10/23/03	<20	630	**630**	Yes	
SW-32	2.5	10/23/03	<20	<20	<40	No	
SW-33	2.5	10/23/03	86	<20	86	No	
SW-34	2.5	10/23/03	<20	81	81	No	
SW-35	2.5	10/23/03	<20	<20	<40	No	
SW-36	2.5	10/23/03	49	<20	49	No	
SW-37	1.5	10/23/03	<20	21	21	No	
SW-38	2.5	10/23/03	<20	72	72	No	
SW-38 (LAB)	2.5	10/23/03	98	89	**187**	No	near telephone line
SW-39	2.5	10/23/03	<20	95	95	No	
		AVERAGE	257	50	**306**		

(LAB) Indicates soil sample analyzed by fixed-base laboratory
< Indicates less than the reporting limit or detection limit.
Bold Font indicates exceedance of 100 mg/kg total nitrogen

- Values are expressed in units of milligrams per kilogram (mg/kg) or parts per million (ppm) unless otherwise indicated.

NH_{3-4} as N = ammonia-ammonium as nitrogen

NO_{2-3} as N = nitrite-nitrate as nitrogen

Total nitrogen = NH_{3-4} as N plus NO_{2-3} as N

Table 3

Former Crop Production Services
Monroe, Wisconsin
Terracon Project No. 38945020

Groundwater Elevations

Measured Location	Date	Depth to Groundwater	Reference Elevation	Water Table Elevation	Screened Interval
MW-1	8/13/1998	8.96	1021.85	1012.89	1004.7 - 1006.7
MW-1	4/20/1999	9.55	1021.85	1012.30	1004.7 - 1006.7
MW-1	5/23/2000	9.91	1021.85	1011.94	1004.7 - 1006.7
MW-1	8/17/2000	9.52	1021.85	1012.33	1004.7 - 1006.7
MW-1	11/26/2001	Well noted as damaged beyond repair and abandoned			
MW-1A	12/4/2001	8.80	1020.84	1012.04	1004.1 - 1006.1
MW-1A	12/26/2002	9.76	1020.84	1011.08	1004.1 - 1006.1
MW-1A	6/25/2003	9.67	1020.84	1011.17	1004.1 - 1006.1
MW-1A	12/31/2003	9.66	1020.84	1011.18	1004.1 - 1006.1
MW-1A	6/22/2004	8.27	1020.84	1012.57	1004.1 - 1006.1
MW-1A	1/25/2005	9.39	1020.84	1011.45	1004.1 - 1006.1
MW-1A	7/21/2005	9.51	1020.84	1011.33	1004.1 - 1006.1
MW-1A	1/11/2006	9.69	1020.84	1011.15	1004.1 - 1006.1
MW-2	8/13/1998	9.07	1021.27	1012.20	1002.3 - 1004.8
MW-2	4/20/1999	9.35	1021.27	1011.92	1002.3 - 1004.8
MW-2	5/23/2000	Well noted as damaged beyond repair			
MW-2	8/13/2000	Well abandoned			
MW-3	8/13/1998	8.22	1020.86	1012.64	1002.9 - 1005.4
MW-3	4/20/1999	8.89	1020.86	1011.97	1002.9 - 1005.4
MW-3	5/23/2000	9.46	1020.86	1011.40	1002.9 - 1005.4
MW-3	8/17/2000	10.1	1020.86	1010.76	1002.9 - 1005.4
MW-3	12/4/2001	9.99	1020.86	1010.87	1002.9 - 1005.4
MW-3	12/26/2002	10.74	1020.86	1010.12	1002.9 - 1005.4
MW-3	6/25/2003	10.76	1020.86	1010.10	1002.9 - 1005.4
MW-3	12/31/2003	10.62	1020.86	1010.24	1002.9 - 1005.4
MW-3	6/22/2004	9.21	1020.86	1011.65	1002.9 - 1005.4
MW-3	1/25/2005	10.41	1020.86	1010.45	1002.9 - 1005.4
MW-3	7/21/2005	10.65	1020.86	1010.21	1002.9 - 1005.4
MW-3	1/11/2006	10.76	1020.86	1010.10	1002.9 - 1005.4
MW-4	8/13/1998	8.24	1021.81	1013.57	1006.8 - 1016.8
MW-4	4/20/1999	9.11	1021.81	1012.70	1006.8 - 1016.8
MW-4	5/23/2000	9.33	1021.81	1012.48	1006.8 - 1016.8
MW-4	8/17/2000	8.77	1021.81	1013.04	1006.8 - 1016.8
MW-4	12/4/2001	9.10	1021.81	1012.71	1006.8 - 1016.8
MW-4	12/26/2002	10.10	1021.81	1011.71	1006.8 - 1016.8
MW-4	6/25/2003	10.14	1021.81	1011.67	1006.8 - 1016.8
MW-4	10/22/2003	Well abandoned during October 2003 soil excavation			
MW-4A	6/22/2004	8.84	1019.94	1011.10	1002.8 - 1012.8
MW-4A	1/25/2005	9.83	1019.94	1010.11	1002.8 - 1012.8
MW-4A	7/21/2005	10.01	1019.94	1009.93	1002.8 - 1012.8
MW-4A	1/11/2006	9.98	1019.94	1009.96	1002.8 - 1012.8

Table 3

Former Crop Production Services
Monroe, Wisconsin
Terracon Project No. 38945020

Groundwater Elevations

Measured Location	Date	Depth to Groundwater	Reference Elevation	Water Table Elevation	Screened Interval
MW-5	6/22/2004	6.07	1015.83	1009.76	999.9 - 1009.9
MW-5	1/25/2005	6.85	1015.83	1008.98	999.9 - 1009.9
MW-5	7/21/2005	6.88	1015.83	1008.95	999.9 - 1009.9
MW-5	1/11/2006	7.05	1015.83	1008.78	999.9 - 1009.9
PZ-1	12/4/2001	9.74	1020.19	1010.45	987.5 - 992.5
PZ-1	12/26/2002	10.35	1020.19	1009.84	987.5 - 992.5
PZ-1	6/25/2003	10.23	1020.19	1009.96	987.5 - 992.5
PZ-1	12/31/2003	10.26	1020.19	1009.93	987.5 - 992.5
PZ-1	6/22/2004	9.05	1020.19	1011.14	987.5 - 992.5
PZ-1	1/25/2005	10.09	1020.19	1010.10	987.5 - 992.5
PZ-1	7/21/2005	10.22	1020.19	1009.97	987.5 - 992.5
PZ-1	1/11/2006	10.43	1020.19	1009.76	987.5 - 992.5
FS MW-5	8/13/1998	5.84	1020.04	1014.20	1005.6 - 1015.6
FS MW-5	4/20/1999	6.11	1020.04	1013.93	1005.6 - 1015.6
FS MW-5	5/23/2000	6.38	1020.04	1013.66	1005.6 - 1015.6
FS MW-5	8/17/2000	5.94	1020.04	1014.10	1005.6 - 1015.6
FS MW-5	12/3/2001	Well abandoned in November 2001			
FS MW-8	8/16/1998	3.66	1020.45	1016.79	1007.5 - 1017.5
FS MW-8	4/20/1999	4.35	1020.45	1016.10	1007.5 - 1017.5
FS MW-8	5/23/2000	4.31	1020.45	1016.14	1007.5 - 1017.5
FS MW-8	8/17/2000	5.07	1020.45	1015.38	1007.5 - 1017.5
FS MW-8	12/3/2001	Well abandoned in November 2001			
FS MW-10	8/16/1998	9.01	1023.23	1014.22	1006.2 - 1016.2
FS MW-10	4/20/1999	9.31	1023.23	1013.92	1006.2 - 1016.2
FS MW-10	12/3/2001	Well abandoned in November 2001			

Notes: Depth to groundwater is measured from the top of the riser pipe.

Table 4

Former Crop Production Services
Monroe, Wisconsin
Terracon Project No. 38945020

Groundwater Analytical Summary

Location	Date	NH_3 (mg/L)	NO_{2-3} (mg/L)	Acetochlor	Alachlor	Atrazine	DEA	DIA	Butylate	Chloropyrifos	Cyanazine	Dimethenamid	EPTC	Metolachlor	Metribuzin	Prometon	Propazine	Simazine	2, 4-D	Dicamba	MCPP
PALs		NE	2	NE	0.2	<——0.3[a]——>			6.7	NE	0.1	NE	50	1.5	50	18	NE	0.4	7	60	NE
Enforcement Standards		NE	10	NE	2	<——3[a]——>			67	NE	1	NE	250	15	250	90	NE	4	70	300	NE
MW-1	8/13/1998	7,284	551	21	<4	27	<2	–	–	–	–	–	<3	84	–	<3	–	–	115	285	<25
MW-1	4/20/1999	118	969	<2	14	22	<2	–	–	–	–	–	<3	101	–	3	–	–	16	119	<10
MW-1	5/23/2000	250	694	<5	<10	7	<5	–	–	–	–	–	<8	136	–	<8	–	–	39	215	<10
MW-1	8/17/2000	254	725	<5	<10	17	<5	–	–	–	–	–	<8	96	–	<8	–	–	57	79	8
MW-1A	12/4/2001	120	52	1.2	8.0	11	0.12	0.67	0.17	–	0.46	0.46	0.41	93	0.27	3.4	0.28	0.74	–	–	–
MW-1A	12/26/2002	120	28	<0.035	5.8	2.3	0.21	0.084	<0.021	0.028	0.29	0.68	0.36	69	0.39	1.0	0.070	0.47	–	–	–
MW-1A	6/25/2003	93	29	1.9	9.0	4.2	<0.014	<0.038	<0.039	<0.041	<0.048	0.72	0.42	73	<0.021	1.8	<0.033	<0.020	–	–	–
MW-1A	12/31/2003	65	16	1.1	5.4	2.0	0.11	<0.038	<0.039	<0.041	0.43	0.50	0.36	70	0.10	0.76	0.45	0.14	–	–	–
MW-1A	6/22/2004	86	13	1.3	5.0	2.1	0.12	<0.096	<0.072	<0.065	<0.072	0.36	0.29	65	<0.029	1.0	<0.029	0.11	–	–	–
MW-1A	1/25/2005	–	13	<0.034	2.6	1.3	0.13	<0.014	<0.016	<0.0068	0.18	<0.033	<0.018	46	<0.019	1.0	<0.0064	0.25	–	–	–
MW-1A	7/21/2005	–	11	0.43	3.1	1.1	<0.25	<0.31	<0.23	<0.21	<0.23	0.20	0.30	50	<0.093	0.71	<0.093	<0.18	–	–	–
MW-1A	1/11/2006	–	18	0.37	3.2	0.80	<0.11	<0.14	<0.10	<0.093	<0.10	0.21	0.18	51	<0.041	0.78	<0.041	<0.081	–	–	–
MW-2	8/13/1998	7.77	6.2	<0.2	0.5	0.4	<0.2	–	–	–	–	–	<0.3	1.8	–	<0.3	–	–	<5	<5	<5
MW-3	8/13/1998	0.35	38.2	<0.2	1.9	3.1	1.3	–	–	–	–	–	<0.3	25.7	–	0.9	–	–	–	–	–
MW-3	4/20/1999	<0.10	3.9	<0.2	<0.4	1.1	0.5	–	–	–	–	–	<0.3	7.3	–	0.7	–	–	<5	<5	<5
MW-3	5/23/2000	2.00	3.3	2.2	0.8	2.9	0.4	–	–	–	–	–	<0.3	9.5	–	0.7	–	–	–	–	–
MW-3	8/17/2000	11.2	263	<2	13	19	<2	–	–	–	–	–	<3	51	–	<3	–	–	–	–	–
MW-3	12/4/2001	1.4	12	<0.14	0.76	1.5	0.3	<0.048	<0.11	–	0.23	<0.16	<0.096	8.9	<0.2	0.59	<0.1	0.3	–	–	–
MW-3	12/26/2002	10	95	<0.035	3.1	4.4	0.19	0.051	0.039	<0.012	0.41	<0.035	0.13	28	0.077	0.98	0.15	0.31	–	–	–
MW-3	6/25/2003	12	110	0.44	3.8	4.2	<0.014	<0.037	<0.038	<0.040	<0.046	<0.012	<0.053	32	<0.020	1.2	<0.031	<0.019	–	–	–
MW-3	12/31/2003	3.2	5.1	0.17	0.32	0.82	<0.014	<0.038	<0.039	<0.041	<0.047	<0.012	<0.054	6.9	<0.021	0.49	<0.032	<0.020	–	–	–
MW-3	6/22/2004	<1.0	<1.0	<0.059	0.16	0.55	0.37	0.12	<0.070	<0.064	<0.070	<0.021	<0.061	3.8	<0.028	0.40	<0.028	<0.056	–	–	–
MW-3	1/25/2005	–	1.5	<0.024	<0.025	0.63	0.17	<0.0096	<0.012	<0.0048	0.044	<0.023	<0.013	3.3	<0.013	0.51	0.026	<0.0047	–	–	–
MW-3	7/21/2005	–	57	0.24	3.3	2.2	<0.069	<0.086	<0.064	<0.058	0.18	0.17	0.14	39	<0.026	0.82	0.099	<0.051	–	–	–
MW-3	1/11/2006	–	5.7	<0.066	0.64	0.67	0.14	<0.11	<0.079	<0.072	<0.079	<0.024	<0.069	9.5	<0.032	0.56	<0.032	<0.063	–	–	–
MW-4	8/13/1998	71.4	43.6	<0.2	<0.4	0.5	<0.2	–	–	–	–	–	0.4	14.3	–	0.6	–	–	–	–	–
MW-4	4/20/1999	415	179	<0.4	<0.8	0.6	<0.4	–	–	–	–	–	0.4	42.4	–	<0.6	–	–	<5	<5	<5
MW-4	5/23/2000	155	80	2	<4	<2	<2	–	–	–	–	–	<3	98	–	<3	–	–	–	–	–
MW-4	8/17/2000	61.5	26.9	<2	<4	6	<2	–	–	–	–	–	<3	46	–	<3	–	–	–	–	–
MW-4	12/4/2001	110	67	<0.14	1.8	0.41	<0.099	<0.048	<0.11	–	<0.18	<0.16	<0.096	120	<0.2	1.5	<0.1	0.3	–	–	–
MW-4	12/26/2002	140	67	<0.035	<0.058	0.19	0.026	<0.015	<0.021	<0.012	<0.0046	<0.035	0.073	110	<0.013	<0.012	<0.0056	0.019	–	–	–
MW-4	6/25/2003	100	55	<0.025	<0.028	0.50	<0.014	<0.038	<0.039	<0.041	<0.047	<0.012	<0.054	59	<0.021	<0.032	<0.032	<0.020	–	–	–
Monitoring well MW-4 abandoned during October 2003 excavation, replaced by monitoring well MW-4A																					
MW-4A	6/22/2004	7.1	30	<0.058	0.48	0.31	0.23	0.13	<0.069	<0.063	<0.069	<0.021	<0.060	3.2	<0.028	0.61	<0.028	<0.055	–	–	–
MW-4A	1/25/2005	17	6.7	<0.025	<0.026	0.077	0.078	<0.010	<0.012	<0.0051	0.043	<0.024	<0.013	0.83	<0.014	0.80	<0.0047	<0.0049	–	–	–
MW-4A	7/21/2005	20	23	0.52	5.6	1.2	<0.071	<0.088	<0.065	<0.059	<0.065	0.46	0.11	11	<0.026	1.0	<0.026	<0.052	–	–	–
MW-4A	1/11/2006	5.6	33	<0.062	0.11	<0.029	<0.081	<0.10	<0.074	<0.068	<0.074	<0.023	<0.065	1.5	<0.030	0.44	<0.030	<0.059	–	–	–
MW-5	6/22/2004	2.8	1.1	<0.057	<0.038	<0.026	<0.074	<0.091	<0.068	<0.062	<0.068	<0.021	<0.059	<0.027	<0.027	0.13	<0.027	<0.054	–	–	–
MW-5	1/25/2005	<1.0	<1.0	<0.024	<0.025	<0.0050	<0.012	<0.0096	<0.012	<0.0048	<0.0049	<0.023	<0.013	<0.025	<0.013	0.11	<0.0045	<0.0047	–	–	–
MW-5	7/21/2005	<1.0	<1.0	<0.056	<0.038	<0.026	<0.072	<0.089	<0.066	<0.061	<0.066	<0.020	<0.058	<0.027	<0.027	0.098	<0.027	<0.053	–	–	–
MW-5	1/11/2006	<1.0	<1.0	<0.061	<0.041	<0.028	<0.079	<0.098	<0.073	<0.066	<0.073	<0.022	<0.063	<0.029	<0.029	0.14	<0.029	<0.058	–	–	–
PZ-1	12/4/2001	0.16	6.4	<0.14	<0.23	<0.12	<0.099	<0.048	<0.11	–	<0.18	<0.16	<0.096	0.81	<0.2	<0.11	<0.1	<0.28	–	–	–
PZ-1	12/26/2002	<1.0	4.6	<0.034	<0.057	0.029	0.012	<0.014	<0.021	<0.011	<0.0045	<0.034	<0.013	0.51	<0.012	0.061	<0.0055	0.044	–	–	–
PZ-1	6/25/2003	<1.0	4.2	<0.025	<0.028	<0.033	<0.014	<0.038	<0.039	<0.041	<0.047	<0.012	<0.054	0.35	<0.021	0.056	<0.032	<0.020	–	–	–
PZ-1	12/31/2003	<1.0	4.0	<0.025	<0.028	<0.033	<0.014	<0.038	<0.039	<0.041	<0.047	<0.012	<0.054	0.16	<0.021	<0.032	<0.032	<0.020	–	–	–
PZ-1	6/22/2004	<1.0	4.2	<0.025	<0.028	<0.033	<0.014	<0.038	<0.039	<0.041	<0.047	<0.012	<0.054	0.16	<0.021	<0.032	<0.032	<0.020	–	–	–
PZ-1	1/25/2005	–	4.0	<0.024	<0.025	<0.0050	<0.012	<0.0096	<0.012	<0.0048	<0.0049	<0.023	<0.013	<0.025	<0.013	<0.013	<0.0045	<0.0047	–	–	–
PZ-1	7/21/2005	–	3.9	<0.057	<0.038	<0.026	<0.074	<0.091	<0.068	<0.062	<0.068	<0.021	<0.059	0.11	<0.027	0.049	<0.027	<0.054	–	–	–
PZ-1	1/11/2006	–	3.8	<0.056	<0.038	<0.026	<0.073	<0.090	<0.067	<0.061	<0.067	<0.020	<0.058	0.14	<0.027	0.086	<0.027	<0.053	–	–	–
Groundwater Samples Collected From Temporary Monitoring Locations																					
A1	12/3/2001	79	190	<0.2	0.77	0.37	<0.2	<0.048	<0.11	–	0.19	<0.16	<0.3	63	<0.20	1.2	<0.1	<0.28	–	–	–
C1	12/3/2001	1,900	720	2.5	<2.3	7.7	<0.99	<0.48	1.1	–	<1.6	<1.6	2.9	140	<2.0	6.2	<1.0	<28	–	–	–
C2	12/3/2001	230	130	18	160	47	<2.0	<0.96	<2.1	–	5.9	16	8.5	1,400	<4.0	7.7	<2.1	<5.6	–	–	–
D1	12/3/2001	4.2	6.8	2.2	3.7	3.2	<0.099	<0.048	<0.11	–	0.58	0.37	0.37	17	<0.20	0.66	<0.1	<0.28	–	–	–
F2	12/3/2001	78	100	<0.2	0.55	1.6	<0.099	<0.048	<0.11	–	0.21	0.27	<0.096	6.4	<0.20	1.0	<0.1	<0.28	–	–	–
F3	12/3/2001	300	130	<0.14	<0.23	0.19	<0.099	<0.048	<0.11	–	1.0	<0.16	0.51	1.6	<0.20	0.52	<0.1	<0.28	–	–	–
F5	12/3/2001	0.47	3.1	<0.14	<0.23	<0.12	<0.099	<0.048	<0.11	–	<0.18	<0.16	<0.096	1.1	<0.20	0.16	<0.1	<0.28	–	–	–
Groundwater Samples Collected From Green-Rock FS Former Bulk Petroleum Plant Monitoring Wells																					
FS MW-8	8/13/1998	1.01	0.2	<0.2	<0.4	<0.2	<0.2	–	–	–	–	–	<0.3	<0.8	–	<0.3	–	–	–	–	–
FS MW-10	8/13/1998	1.22	3.1	<0.2	<0.4	<0.2	<0.2	–	–	–	–	–	<0.3	<0.8	–	0.6	–	–	–	–	–

NH_3 as N - ammonia as nitrogen
NO_{2-3} as N - nitrite-nitrate as nitrogen
Bold value indicates compound exceeds the Enforcement Standard
- Indicates This Compound Not Analyzed or not detected during previous analyses.
< Indicates Less Than The Reporting Limit
DEA - deethyl atrazine (atrazine metabolite)
DIA - desisopropyl atrazine (atrazine metabolite)
2,4-D-Dichlorophenoxyacetic Acid
PALs - Preventative Action Limits
FS MW-8 - Monitoring well #8 associated with the adjacent FS property
[a] Total Chlorinated Residue including atrazine, DEA, and DIA
NE Indicates groundwater standard not established.
Values are expressed in units of micrograms per liter (ug/L) or parts per billion (ppb) unless otherwise indicated.

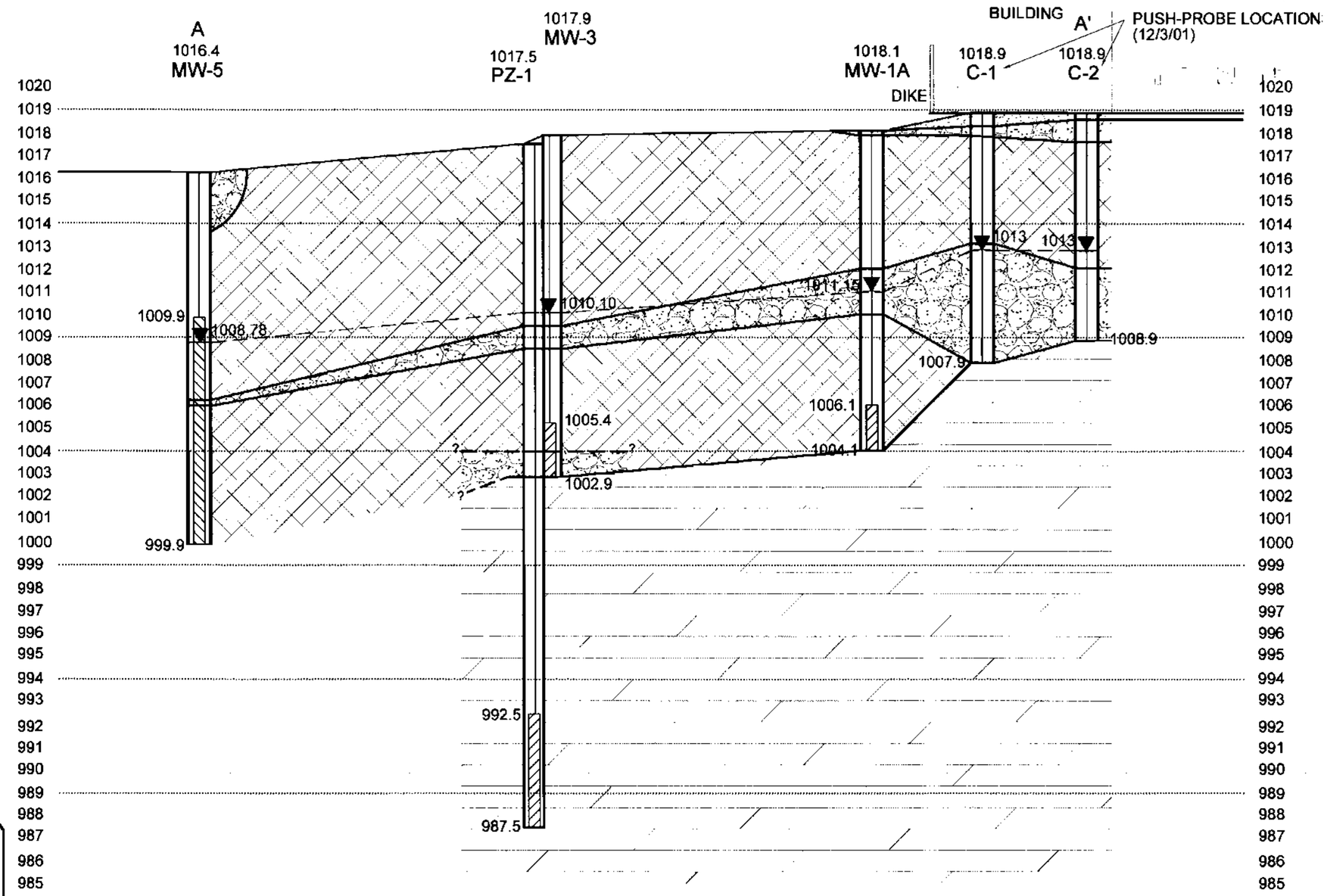

LEGEND

- SILT TO CLAY
- SAND TO GRAVEL
- BEDROCK
- CONCRETE
- WATER LEVEL INDICATOR
- SCREEN AT DEPTH
- WATER TABLE LEVEL

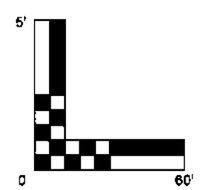

APPROXIMATE SCALE (FT)
VERTICAL EXAGGERATION 3X

DIAGRAM IS FOR GENERAL LOCATION ONLY, AND IS NOT INTENDED FOR CONSTRUCTION PURPOSES

CROSS SECTION A-A'
FORMER CROP PRODUCTION SEVRICES
1302 10th AVENUE
MONROE, WISCONSIN
LAND O'LAKES, INC.

Project Mngr:	JBL	Terracon	Project No.	38945020
Designed By:	AJP		Scale:	AS SHOWN
Checked By:	TLH	3011B E. Capitol Drive Appleton, WI 54911	Date:	8/9/06
Approved By:	BRS		Drawn By:	AJP (38)
File Name:	38945020.CC.dwg	A-A'	Figure No.	9

City of Monroe
1110 18th Avenue
Monroe, WI 53566

Attn: Ms. Carol Stamm

RE: Notification of Contamination within Right of Way
Former Crop Production Services
1302 10th Avenue
Monroe, Wisconsin
DATCP Case No. 944020411191
Terracon Project No. 38945020

Dear Ms. Stamm

As required in NR 726.05 (2) (b) 4, Wisconsin Administrative Code, this letter serves as notification of contamination within the right of ways described herein.

County: Green
Right of Way: 10th Avenue (west of site) 11th Avenue (east of site), 14th Street (south of site), and Sanitary Sewer Right of Way (north of site)
Site Name: Former Crop Production Services
Site Address: 1302 10th Avenue, Monroe, Wisconsin
DATCP Case No. 944020411191
Owner's Name: Agriliance, LLC
Owner's Address: 16380 Valley Road, Eden Prairie, Minnesota 55347
Responsible Party's Name: Agriliance, LLC
Responsible Party's Address: 16380 Valley Road, Eden Prairie, Minnesota 55347
Consulting Firm: Terracon Consultants, Inc.
Consultant Contact: Jason B. Lowery
Consultant Address: 3011B East Capitol Drive, Appleton, Wisconsin 54911
Consultant Phone: (920) 993-9096
Consultant Fax: (920) 993-9108
Consultant Email: jblowery@terracon.com
Soil Contamination: Yes (10th and 11th Avenues, 14th Street, and Sanitary Sewer Right of Way)
Depth to Contaminated Soil: At surface
Vertical Extent of Contaminated Soil: Unknown (groundwater is approximately 7 feet below grade)
Groundwater Contamination: Yes (10th Avenue, 14th Street, and Sanitary Sewer Right of Way)
Depth to Water Table: Approximately 7 feet below grade

Description of the type(s) of contamination present: Nitrogen (nitrates and ammonia) and metolachlor. Nitrogen impacts exist in soil near the sanitary sewer line and 10th Avenue Right of Way. Metolachlor impacts exist in soil adjacent to the 11th Avenue and 14th Street Right of Ways. Nitrate and metolachlor impacts exist in groundwater adjacent to the sanitary sewer line and 10th Avenue and 14th Street (potentially) Right of Ways

Brief summary of cleanup activities: Excavation of approximately 1,345 cubic yards of impacted soil in November 1996, excavation of approximately 2,227 cubic yards of impacted soil in October 2003, groundwater sampling, and natural attenuation

Current plume maps (soil and groundwater): Attached

Statement of Accurate Legal Descriptions

To the best of my knowledge, the attached property legal descriptions are complete, accurate, and identify those parcels with soil and groundwater impacts originating from the property located at 1302 10th Avenue in Monroe, Wisconsin (Former Crop Production Services).

John Howe
Agriliance, LLC

1/5/07
Date