GIS REGISTRY INFORMATION

SITE NAME:	Miller Ford		
BRRTS #:	03-14-002207	**FID # (if appropriate):**	
COMMERCE # (if appropriate):	53916-9703-56		
CLOSURE DATE:	04/05/2006		
STREET ADDRESS:	W8356 Howard Drive		
CITY:	Beaver Dam		

SOURCE PROPERTY GPS COORDINATES (meters in WTM91 projection): X= 615716 Y= 334938

CONTAMINATED MEDIA: Groundwater [ ] Soil [ ] Both [X]

OFF-SOURCE GW CONTAMINATION >ES: [ ] Yes [X] No

IF YES, STREET ADDRESS 1:

GPS COORDINATES (meters in WTM91 projection): X= Y=

OFF-SOURCE SOIL CONTAMINATION >Generic or Site-Specific RCL (SSRCL): [ ] Yes [X] No

IF YES, STREET ADDRESS 1:

GPS COORDINATES (meters in WTM91 projection): X= Y=

CONTAMINATION IN RIGHT OF WAY: [X] Yes [ ] No

DOCUMENTS NEEDED:

Closure Letter, and any conditional closure letter or denial letter issued	X
Copy of most recent deed, including legal description, for all affected properties	X
Certified survey map or relevant portion of the recorded plat map (*if referenced in the legal description*) **for all affected properties**	
County Parcel ID number, *if used for county*, for all affected properties	X
Location Map which outlines all properties within contaminated site boundaries on USGS topographic map or plat map in sufficient detail to permit the parcels to be located easily (8.5x14" if paper copy). If groundwater standards are exceeded, the map must also include the location of all municipal and potable wells within 1200' of the site.	X
Detailed Site Map(s) for all affected properties, showing buildings, roads, property boundaries, contaminant sources, utility lines, monitoring wells and potable wells. (8.5x14", if paper copy) This map shall also show the location of all contaminated public streets, highway and railroad rights-of-way in relation to the source property and in relation to the boundaries of groundwater contamination exceeding ch. NR 140 ESs and soil contamination exceeding ch. NR 720 generic or SSRCLs.	X
Tables of Latest Groundwater Analytical Results (no shading or cross-hatching)	X
Tables of Latest Soil Analytical Results (no shading or cross-hatching)	X
Isoconcentration map(s), *if required for site investigation (SI)* (8.5x14" if paper copy). The isoconcentration map should have flow direction and extent of groundwater contamination defined. **If not available, include the latest extent of contaminant plume map.**	X
GW: Table of water level elevations, with sampling dates, and free product noted if present	X
GW: Latest groundwater flow direction/monitoring well location map (should be 2 maps if maximum variation in flow direction is greater than 20 degrees)	X
SOIL: Latest horizontal extent of contamination exceeding generic or SSRCLs, with one contour	X
Geologic cross-sections, *if required for SI.* (8.5x14' if paper copy)	X
RP certified statement that legal descriptions are complete and accurate	X
Copies of off-source notification letters (if applicable)	
Letter informing ROW owner of residual contamination (if applicable)(public, highway or railroad ROW)	X
Copy of (soil or land use) deed restriction(s) or deed notice *if any required as a condition of closure*	
Copy of any maintenance plan referenced in the deed restriction.	

revised 7/2/03

State of Wisconsin \ DEPARTMENT OF NATURAL RESOURCES

Jim Doyle, Governor
Scott Hassett, Secretary
Lloyd L. Eagan, Regional Director

South Central Region Headquarters
3911 Fish Hatchery Road
Fitchburg, Wisconsin 53711-5397
Telephone 608-275-3266
FAX 608-275-3338
TTY Access via relay - 711

April 5, 2006

Mary Jo Howard-Croake
609 Gilmore Street
Madison, WI 53711

SUBJECT: Final Case Closure By Closure Committee With Conditions Met
Miller Ford, W8356 Howard Drive, Beaver Dam, Wisconsin
WDNR BRRTS Activity # 03-14-002207

Dear Ms. Howard-Croake:

On February 28, 2006, the South Central Region Closure Committee reviewed the above referenced case for closure. This committee reviews environmental remediation cases for compliance with state laws and standards to maintain consistency in the closure of these cases On March 1, 2006, you were notified that the Closure Committee had granted conditional closure to this case.

On March 30, 2006, the Department received correspondence indicating that you have complied with the requirements of closure. The conditions of closure were abandonment of wells and proper disposal of investigative and remedial wastes. Based on the correspondence and data provided, it appears that your case has been remediated to Department standards in accordance with s. NR 726.05, Wis. Adm. Code. The Department considers this case closed and no further investigation, remediation or other action is required at this time.

FUTURE EXCAVATION OF RESIDUAL CONTAMINATED SOIL

Residual soil contamination remains in the vicinity of the former gasoline underground storage tank basin, along the eastern side of the former Miller Ford building, as indicated in the information submitted to the Department of Natural Resources. If soil in this specific location is excavated in the future, the property owner at the time of excavation will be required to sample and analyze the excavated soil to determine whether the contamination still remains. If contamination remains, all current and future owners and occupants of the property need to be aware that excavation of the contaminated soil may pose an inhalation or other direct contact hazard at the time of excavation. **Special precautions may need to be taken during excavation activities to prevent a direct contact health threat to humans**. Based upon the results of sample analysis, the current owner will also have to properly store, treat, or dispose of any excavated materials, in accordance with state and federal laws.

Due to the presence of residual soil and groundwater contamination, your site will be listed on the DNR Remediation and Redevelopment GIS Registry of Closed Remediation Sites. Information that was submitted with your closure request application will be included on the GIS Registry. To review the sites on the GIS Registry web page, visit http://dnr.wi.gov/org/aw/rr/gis/index.htm. If your property is listed on the GIS Registry and you intend to construct or reconstruct a well, you will need Department approval. Department approval is required before construction or reconstruction of a well on a property listed on the

GIS Registry, in accordance with s. NR 812.09(4)(w). To obtain approval, Form 3300-254 needs to be completed and submitted to the DNR Drinking and Groundwater program's regional water supply specialist. This form can be obtained on-line http://www.dnr.state.wi.us/org/water/dwg/3300254.pdf or at the web address listed above for the GIS Registry.

Please be aware that this case may be reopened pursuant to s. NR 726.09, Wis. Adm. Code, if additional information regarding site conditions indicates that contamination on or from the site poses a threat to public health, safety or welfare, or the environment.

The Department appreciates your efforts to restore the environment at this site. If you have any questions regarding this letter, please contact me at (608) 275-3209.

Sincerely,

Denise Nettesheim
Hydrogeologist
Bureau for Remediation & Redevelopment

cc: Kevin Hedinger, Shaw Environmental, 111 West Pleasant Street, Suite 105, Milwaukee, WI 53212-3939
Case File

State of Wisconsin \ DEPARTMENT OF NATURAL RESOURCES

Jim Doyle, Governor
Scott Hassett, Secretary
Lloyd L. Eagan, Regional Director

South Central Region Headquarters
3911 Fish Hatchery Road
Fitchburg, Wisconsin 53711-5397
Telephone 608-275-3266
FAX 608-275-3338
TTY Access via relay - 711

March 1, 2006

Mary Jo Howard-Croake
609 Gilmore Street
Madison, WI 53711

Subject: Conditional Closure Decision With Requirements to Achieve Final Closure
Miller Ford, W8356 Howard Drive, Beaver Dam, Wisconsin
WDNR BRRTS Activity # 03-14-002207

Dear Ms. Howard-Croake:

On February 28, 2006, the South Central Region Closure Committee reviewed your request for closure of the case described above. The Closure Committee reviews environmental remediation cases for compliance with state rules and statutes to maintain consistency in the closure of these cases. After careful review of the closure request, the Closure Committee has determined that the petroleum contamination on the site from the former underground storage tank (UST) that was located on the property appears to have been investigated and remediated to the extent practicable under site conditions. Your case has been remediated to Department standards in accordance with s. NR 726.05, Wis. Adm. Code and will be closed if the following conditions are satisfied:

MONITORING WELL ABANDONMENT

The monitoring wells and groundwater remediation system wells at the site must be properly abandoned in compliance with ch. NR 141, Wis. Adm. Code. Documentation of well abandonment must be submitted to me on Form 3300-5B found at www.dnr.state.wi.us/org/water/dwg/gw/ or provided by the Department of Natural Resources.

PURGE WATER, WASTE AND SOIL PILE REMOVAL

Any remaining purge water, waste and/or soil piles generated as part of site investigation or remediation activities must be removed from the site and disposed of or treated in accordance with Department of Natural Resources' rules. Once that work is completed, please send appropriate documentation regarding the treatment or disposal of the remaining purge water, waste and/or soil piles.

When the above conditions have been satisfied, please submit the appropriate documentation (for example, well abandonment forms, disposal receipts, copies of correspondence, etc.) to verify that applicable conditions have been met, and your case will be closed. Your site will be listed on the DNR Remediation and Redevelopment GIS Registry of Closed Remediation Sites. Information that was submitted with your closure request application will be included on the GIS Registry. To review the site on the GIS Registry web page, visit http://maps.dnr.state.wi.us/brrts.

As indicated in the information submitted to the Department, groundwater petroleum contamination remains on the subject property and the Highway 151 right of way. Groundwater monitoring data indicate exceedances of ch. NR 140, Wis. Adm. Code, Enforcement Standards.

Also, soil petroleum contamination that exceeds ch. NR 720, Wis. Adm. Code, generic residual contaminant levels (RCLs) remains in the vicinity of the former UST basin. If soil in this location is excavated in the future, the property owner at that time will be required to sample and analyze the excavated soil in order to determine whether the contamination still remains. The owner will also have to properly store, treat, or dispose of any excavated materials, based upon the results of that characterization, and take special precautions during excavation activities to prevent a direct contact threat to humans. All future owners and occupants of this property need to be aware that excavation of the contaminated soil may pose an inhalation or other direct contact hazard at the time of excavation.

If this is a PECFA site, section 101.143, Wis. Stats., requires that PECFA claimants seeking reimbursement of interest costs, for sites with petroleum contamination, submit a final reimbursement claim within 120 days after they receive a closure letter on their site. For claims not received by the PECFA Program within 120 days of the date of this letter, interest costs after 60 days of the date of this letter will not be eligible for PECFA reimbursement.

Please be aware that the case may be reopened pursuant to s. NR 726.09, Wis. Adm. Code, if additional information regarding site conditions indicates that contamination on or from the site poses a threat to public health, safety, or welfare or to the environment.

We appreciate your efforts to restore the environment at this site. If you have any questions regarding this letter, please contact me at (608) 275-3209.

Sincerely,

Denise Nettesheim
Hydrogeologist
Bureau for Remediation & Redevelopment

cc: Kevin Hedinger, Shaw Environmental, 111 West Pleasant Street, Suite 105, Milwaukee, WI 53212-3939
Case File

STATE OF WISCONSIN · FORM 9

THIS SPACE RESERVED FOR RECORDING DATA

VOL 370 PAGE 474

THIS INDENTURE, Made by HELEN E. HERLACHE and BARBARA A. WESTRA grantor s, of Dodge County, Wisconsin, hereby conveys and warrants to JOHN W. HOWARD grantee, of Dodge County, Wisconsin, for the ~~xxxxx~~ of good and valuable considerations ~~Dollars~~

RETURN TO
WELLS AND BOYLE
Beaver Dam, Wis.

the following tract of land in Dodge County, State of Wisconsin:

PARCEL I: A part of the North 1/2 of the North East 1/4 of the North West 1/4 of Section Twenty-eight (28), Township Twelve (12) North, of Range Fourteen (14) East, Beaver Dam Township, Dodge County, Wisconsin; the point of beginning for describing the property hereby described as "Parcel I" is located 247 feet due South from and 40 feet South 76 degrees 40 minutes West from the old fence corner marking the North East corner of the North East 1/4 of the North West 1/4 of said Section Twenty-eight (28), and said point of beginning is in the center line of the 18 foot concrete pavement on State Highway #33. Beginning at the point thus described above; thence South 76 degrees 40 minutes West, a distance of 237 1/2 feet to a point, 309 1/2 feet South of the North line of Section Twenty-eight (28); thence due South 100 feet to a point; thence North 76 degrees 40 minutes East, a distance of 249 1/2 feet to the center line of the concrete pavement on State Highway #33; thence Northwesterly along said center line of said pavement 100 feet to the said place of beginning.

PARCEL II: A part of the North 1/2 of the North East 1/4 of the North West 1/4 of Section Twenty-eight (28), Township Twelve (12) North, of Range Fourteen (14) East, described as follows, to-wit: Beginning at the Northwest corner Parcel I as described above; thence South 76 degrees 40 minutes West, 57 feet; thence South 100 feet; thence North 76 degrees 40 minutes East, 57 feet to the Southwest corner of said Parcel I; thence North 100 feet to the place of beginning.

ALSO DESCRIBED AS:

PARCEL I: A part of the North 1/2 of the North East 1/4 of the North West 1/4 of Section Twenty-eight (28), Township Twelve (12) North of Range Fourteen (14) East, Beaver Dam Township, Dodge County, Wisconsin; the point of beginning for describing the property hereby described as "Parcel I" is located 247 feet due South from the East 40 feet South 76 degrees 40

(IF NECESSARY, CONTINUE DESCRIPTION ON REVERSE SIDE) (continued on reverse)

In Witness Whereof, the said grantor s have hereunto set their hand s and seal s this 15th day of May, A. D., 1969.

SIGNED AND SEALED IN PRESENCE OF

J. L. Skupniewitz

Howard H. Boyle

Helen E. Herlache (SEAL)
Helen E. Herlache

Barbara A. Westra (SEAL)
Barbara A. Westra

(SEAL)

(SEAL)

State of Wisconsin,
Dodge County. } Personally came before me, this 15 day of May, A. D., 1969,
the above named Helen E. Herlache and Barbara A. Westra
to me known to be the person s who executed the foregoing instrument and acknowledged the same.

(NOTARY SEAL)

J. L. Skupniewitz
Notary Public, Dodge County, Wis.
My commission (~~expires~~) (is) permanent

THIS INSTRUMENT WAS DRAFTED BY
Howard H. Boyle, Jr.

(Section 59.51 (1) of the Wisconsin Statutes provides that all instruments to be recorded shall have plainly printed or typewritten thereon the names of the grantors, grantees, witnesses and notary. Section 59.51) similarly requires that the name of the person who, or governmental agency which, drafted such instrument, shall be printed, typewritten, stamped or written thereon in a legible manner).

4-1129

WARRANTY DEED — STATE OF WISCONSIN — FORM No. 9

MIEDECKEN 864R MILWAUKEE

DESCRIPTION CONTINUED:

minutes West from the old fence corner marking the North East corner of the North East 1/4 of the North West 1/4 of said Section Twenty-eight (28), and said point of beginning is in the center line of the 18 foot concrete pavement on State Highway #33. Beginning at the point thus described above; thence South 76 degrees 40 minutes West, a distance of 237 1/2 feet to a point, 309 1/2 feet South of the North line of Section Twenty-eight (28); thence due South 100 feet to a point; thence North 76 degrees 40 minutes East, a distance of 249 1/2 feet to the center line of the concrete pavement on State Highway #33; thence Northwesterly along said center line of said pavement 100 feet to the said place of beginning.

PARCEL II: A part of the North 1/2 of the North East 1/4 of the North West 1/4 of Section Twenty-eight (28), Township Twelve (12) North, of Range Fourteen (14) East, described as follows, to-wit: Beginning at the Northwest corner Parcel I as described above; thence South 76 degrees 40 minutes West, 57 feet; thence South 100 feet; thence North 76 degrees 40 minutes East, 57 feet to the Southwest corner of said Parcel I; thence North 100 feet to the place of beginning.

MAY 16 10 28 AM 69

No. 534078

John E. Jerabek et al

TO

John A. Thomas

Premises

Warranty Deed

This Instrument should be immediately placed upon record to avoid future trouble and litigation.

REGISTER'S OFFICE,
State of Wisconsin,
Dodge County.

Received for Record this 16 day of May, A. D., 1969, at 10:28 o'clock A. M., and recorded Parcel Vol. 370 of Records Deeds on image page 474

Erwin R. Schuller
Register of Deeds.

Deputy.

RETURN TO

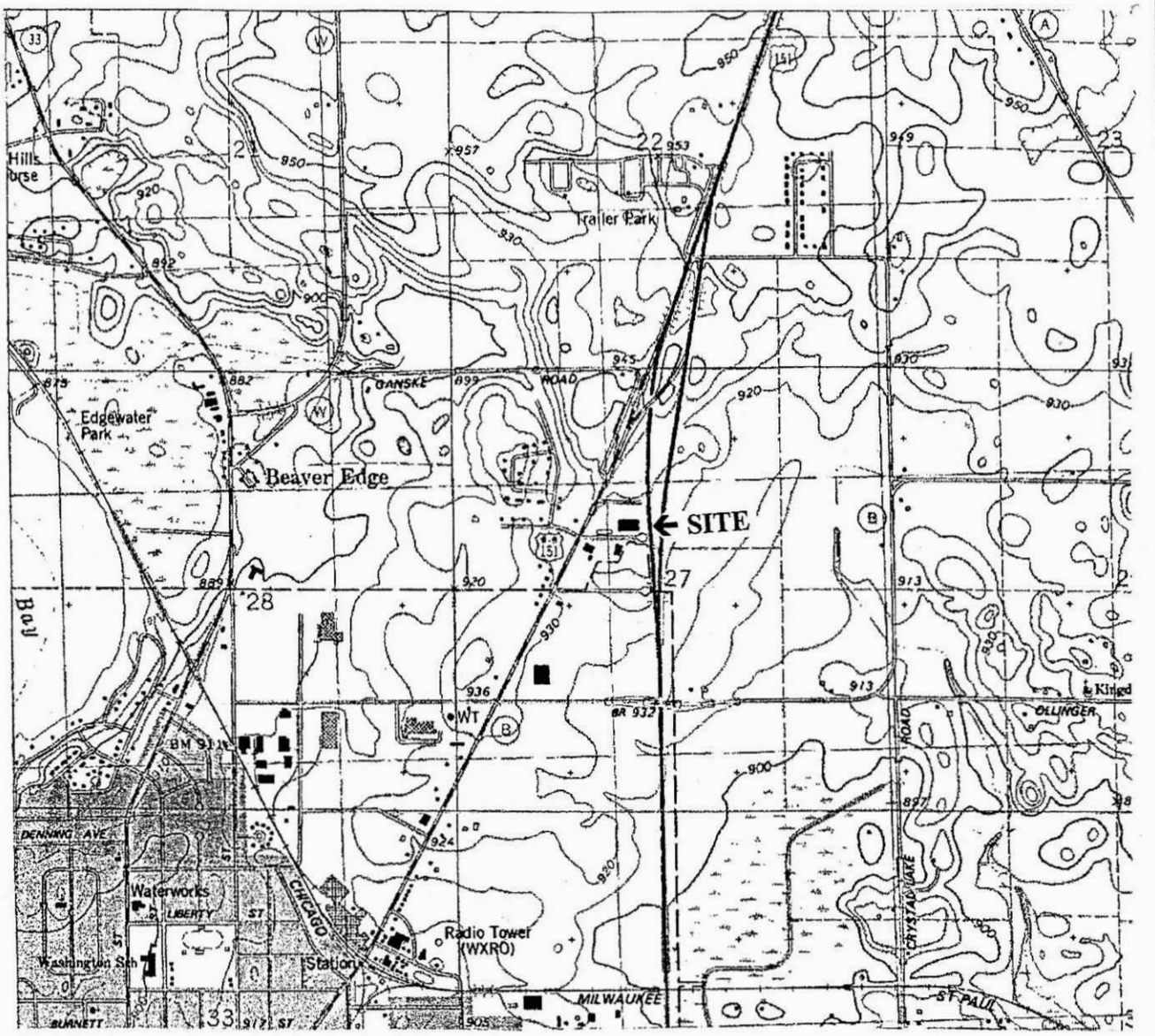

BEAVER DAM QUADRANGLE
(USGS 1980)

SCALE
1:24000

1/2 0 1 MILE

1000 0 1000 2000 3000 4000 5000 6000 7000 FEET

1 .5 0 1 KILOMETER

CONTOUR INTERVAL 10 FEET

N

LOCATION

ENVIROGEN

COST EFFECTIVE LEADERSHIP FOR A CLEANER ENVIRONMENT

2835 North Grandview Blvd.
Pewaukee, Wisconsin 53072-0090

SITE LOCATION MAP	FIGURE NO.
MILLER FORD SITE BEAVER DAM, WISCONSIN	1

DATE	
ENGINEER	
DATE	
ENGINEER	
REVISIONS:	
APPROVED BY:	KMH
CHECKED BY:	TWB
03/20/02	
PDW	
DRAWN BY:	
94.164R21C	
DRAWING NO.	

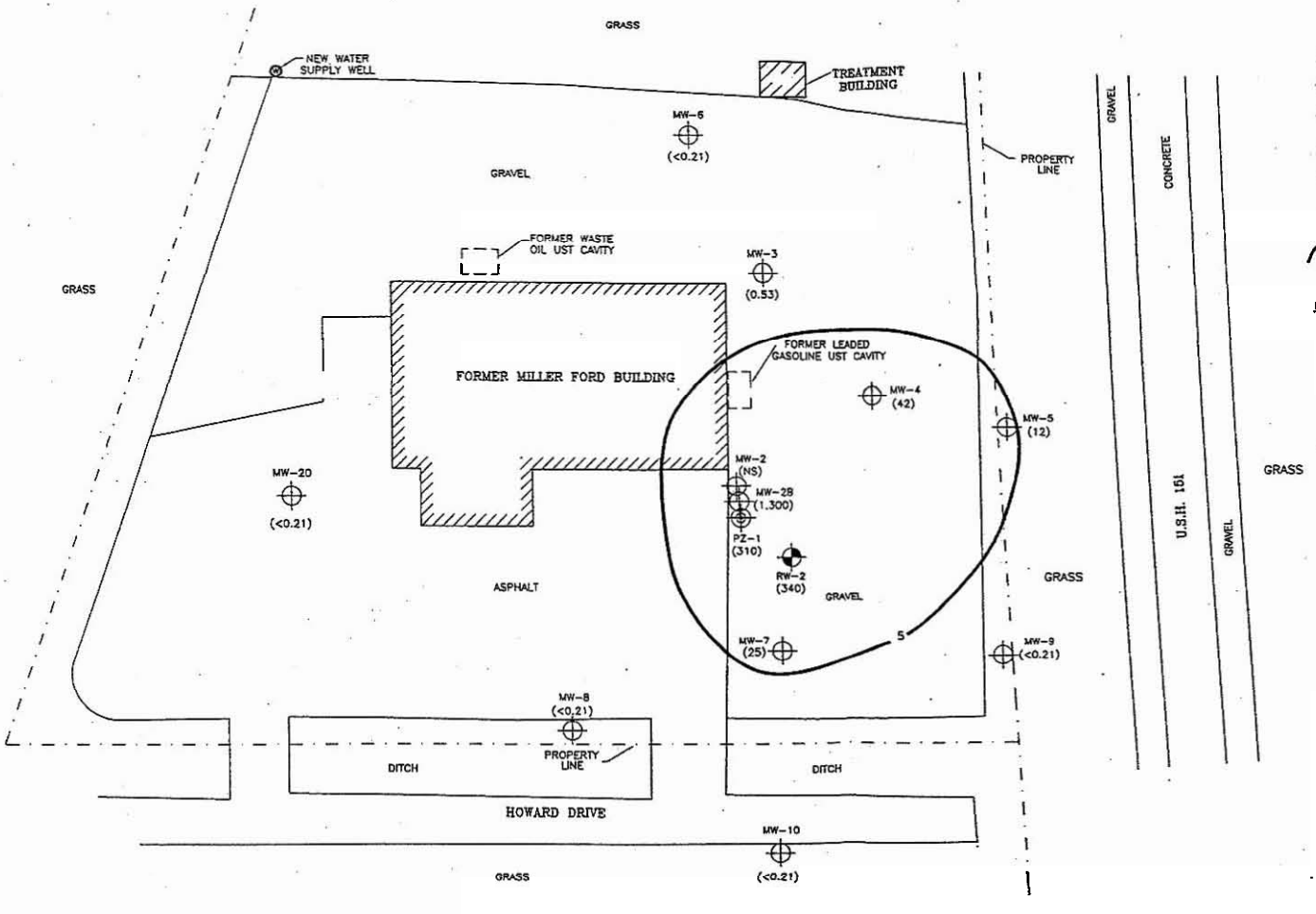

N

LEGEND

- PIEZOMETER
- MONITORING WELL
- GROUNDWATER RECOVERY WELL
- ( ) BENZENE CONCENTRATION IN ug/L
- (NS) NOT SAMPLED
- 5 ISOCONCENTRATION CONTOUR

NOTE: THE WDNR ENFORCEMENT STANDARD FOR BENZENE IS 5 ug/L

SCALE

0 10' 20' 30' 40' 50'

Shaw

Shaw E & I, Inc.

FORMER MILLER FORD

FIGURE 4
GROUNDWATER BENZENE DISTRIBUTION
(11/03/2005)

DESIGNED BY	KMH	12/08/05	CHECKED BY	
DRAWN BY	AJM	12/08/05	APPROVED BY	
SIZE: B	SCALE: 1"=50'	DRAWING NO. 680454_1	SHEET NO. 1 OF 1	REVISION NO.

TABLE 2
Groundwater Sample Analytical Results
Miller Ford Site
Beaver Dam, Wisconsin

MW-1		Top of Well Screen (msl):		906.7	Length of Well Screen:		15 '													
Sample Date	GRO	Chlorofrorm	Benzene	Ethylbenzene	Toluene	Xylenes (total)	TMBs (total)	MTBE	1,4-Dichloro-benzene	1,2-DCA	Styrene	Isopropyl-benzene	t-Butyl-benzene	2-chloro-toluene	p-isopropyl-toluene	4-chloro-toluene	n-butyl-benzene	n-propyl-benzene	Naphthalene	Dissolved Pb (mg/l)
07/28/94	44,000	<1,000	**11,000**	**4,200**	**28,000**	**23,000**	**12,600**	**9,400**	<1,000	<1,000	<1,000	<1,000	<1,000	<1,000	<1,000	<1,000	3,500	<1,000	<1,000	<3.0
09/13/94	105,000	<2,000	<2,000	**2,700**	**27,000**	**14,000**	**6,200**	<2,000	<2,000	<2,000	<2,000	<2,000	<2,000	<2,000	<2,000	<2,000	2,100	<2,000	<2,000	*2.1*
05/17/95	NS	NS	NS	NS	NS	NS	NS	NS	NS	NS	NS	NS	NS	NS	NS	NS	NS	NS	NS	NS
06/25/96	NA	NA	**15,000**	**3,400**	**32,000**	**21,000**	**5,500**	**9,100**	NA	NA	NA	NA	NA	NA	NA	NA	NA	NA	NA	NA
MW-2		**Top of Well Screen (msl):**		**908.8**	**Length of Well Screen:**		**15'**													
Sample Date	GRO	Chlorofrorm	Benzene	Ethylbenzene	Toluene	Xylenes (total)	TMBs (total)	MTBE	1,4-Dichloro-benzene	1,2-DCA	Styrene	Isopropyl-benzene	t-Butyl-benzene	2-chloro-toluene	p-isopropyl-toluene	4-chloro-toluene	n-butyl-benzene	n-propyl-benzene	Naphthalene	Dissolved Pb (mg/l)
07/28/94	NS	NS	NS	NS	NS	NS	NS	NS	NS	NS	NS	NS	NS	NS	NS	NS	NS	NS	NS	NS
09/13/94	NS	NS	NS	NS	NS	NS	NS	NS	NS	NS	NS	NS	NS	NS	NS	NS	NS	NS	NS	NS
05/17/95	NS	NS	NS	NS	NS	NS	NS	NS	NS	NS	NS	NS	NS	NS	NS	NS	NS	NS	NS	NS
06/25/96	NA	NA	**3,900**	**1,700**	**8,900**	*6,800*	**1,820**	<500	NA	NA	NA	NA	NA	NA	NA	NA	NA	NA	NA	NA
MW-2B		**Top of Well Screen (msl):**		**905.6**	**Length of Well Screen:**		**15'**													
Sample Date	GRO	Chlorofrorm	Benzene	Ethylbenzene	Toluene	Xylenes (total)	TMBs (total)	MTBE	1,4-Dichloro-benzene	1,2-DCA	Styrene	Isopropyl-benzene	t-Butyl-benzene	2-chloro-toluene	p-isopropyl-toluene	4-chloro-toluene	n-butyl-benzene	n-propyl-benzene	Naphthalene	Dissolved Pb (mg/l)
09/13/94	643,000	**28,000**	**7,700**	**26,000**	**31,000**	**154,000**	**371,000**	**1,300**	**3,400**	<1,000	**1,500**	9,200	<1,000	<1,000	92,000	1,100	144,000	<1,000	**17,000**	<1.5
05/17/95	42,000	<10	**4,900**	**1,800**	**11,000**	*7,800*	**5,600**	**440**	<10	<10	<10	**76**	270	320	50	<10	98	220	**570**	NA
06/25/96	NA	NA	**3,800**	**2,000**	**9,200**	*7,800*	**3,280**	**420**	NA	NA	NA	NA	NA	NA	NA	NA	NA	NA	NA	NA
03/26/98	NA	<50	**5,200**	**1,400**	**14,000**	*9,100*	**2,430**	**680**	<50	<50	<50	64	<50	<50	<50	<50	<50	190	**460**	NA
06/25/98	NA	<10	**1,400**	**1,300**	**5,500**	*5,900*	**2,170**	**61**	<6.4	<11	<4.6	61	<7.6	<3.2	6	<6.4	<2.8	200	**340**	NA
08/31/98	NS	NS	NS	NS	NS	NS	NS	NS	NS	NS	NS	NS	NS	NS	NS	NS	NS	NS	NS	NS
01/27/99	NS	NS	NS	NS	NS	NS	NS	NS	NS	NS	NS	NS	NS	NS	NS	NS	NS	NS	NS	NS
03/29/99	NA	NA	**630**	**1,200**	**2,600**	*5,400*	**3,680**	<12	NA	NA	NA	NA	NA	NA	NA	NA	NA	NA	**460**	NA
06/16/99	NA	NA	**1,300**	**1,400**	**3,700**	*7,100*	**3,580**	*53*	NA	NA	NA	NA	NA	NA	NA	NA	NA	NA	**450**	NA
09/30/99	NA	NA	**1,100**	**780**	**1,900**	*2,850*	**1,560**	**60**	NA	NA	NA	NA	NA	NA	NA	NA	NA	NA	**270**	NA
01/07/00	NS	NS	NS	NS	NS	NS	NS	NS	NS	NS	NS	NS	NS	NS	NS	NS	NS	NS	NS	NS
04/03/00	NA	NA	**982**	**1,170**	**3,240**	*4,410*	**1,750**	**146**	NA	NA	NA	NA	NA	NA	NA	NA	NA	NA	**451**	NA
08/22/00	NA	NA	**1,160**	**859**	**2,750**	*3,020*	**1,270**	**66.2**	NA	NA	NA	NA	NA	NA	NA	NA	NA	NA	**270**	NA
10/17/02	NA	NA	**1,000**	**930**	**1,700**	*3,300*	**1,930**	**65**	NA	NA	NA	NA	NA	NA	NA	NA	NA	NA	NA	NA
09/01/05	NA	NA	**1,100**	**1200**	**1,600**	*2,780*	**1,770**	*59*	NA	NA	NA	NA	NA	NA	NA	NA	NA	NA	**270**	NA
11/03/05	NA	NA	**1,300**	**1400**	*670*	*3,140*	**5,000**	*59*	NA	NA	NA	NA	NA	NA	NA	NA	NA	NA	**760**	NA
NR 140 ES	NS	6	5	700	1,000	10,000	480	60	75	5	100	NS	NS	NS	NS	NS	NS	NS	40	15
NR 140 PAL	NS	0.6	0.5	140	200	1,000	96	12	15	0.5	10	NS	NS	NS	NS	NS	NS	NS	8	1.5

Note: " " concentrations are in µg/l unless otherwise indicated.
GRO= gasoline range organics
Bold= exceedence of NR 140 Enforcement Standard (ES)
Italics = exceedence of NR 140 Preventative Action Limit (PAL)

NA=not analyzed
DRO=diesel range organics
NS= no standard/not sampled

TMB= Trimethylbenzene
MTBE= Methyl t-butyl ether

NS=no standard
DCA=Di-chloroethane

Checked by:_____ Approved By:_____

Table 1 (continued)
Groundwater Sample Analytical Results
Miller Ford Site
Beaver Dam, Wisconsin

MW-3	Top of Well Screen (msl):			905.1	Length of Well Screen:		15'													
Sample Date	GRO	Chlorofrom	Benzene	Ethylbenzene	Toluene	Xylenes (total)	TMBs (total)	MTBE	1,4-Dichloro-benzene	1,2-DCA	Styrene	Isopropyl-benzene	t-Butyl-benzene	2-chloro-toluene	p-isopropyl-toluene	4-chloro-toluene	n-butyl-benzene	n-propyl-benzene	Naphthalene	Dissolved Pb (mg/l)
07/28/94	<50	<1.0	<1.0	<1.0	<1.0	<3.0	<1.0	<1.0	<1.0	<1.0	<1.0	<1.0	<1.0	<1.0	<1.0	<1.0	<1.0	<1.0	<1.0	NA
09/13/94	<50	<1.0	<1.0	<1.0	<1.0	<3.0	<1.0	<1.0	<1.0	<1.0	<1.0	<1.0	<1.0	<1.0	<1.0	<1.0	<1.0	<1.0	<1.0	<1.5
05/17/95	220	<1.0	**5.7**	1.9	3.3	6.7	11	<1.0	<1.0	<1.0	<1.0	1	<1.0	<1.0	<1.0	<1.0	<1.0	1	<1.0	NA
06/25/96	NA	NA	*1.9*	<1.0	<1.0	<3.0	<1.0	<1.0	NA	NA	NA	NA	NA	NA	NA	NA	NA	NA	NA	NA
03/26/98	NA	NA	0.19	<0.22	<0.20	2.3	<0.26	*47*	NA	NA	NA	NA	NA	NA	NA	NA	NA	NA	<0.46	NA
06/25/98	NA	NA	*2.7*	7.5	3.9	15	22.7	<0.86	NA	NA	NA	NA	NA	NA	NA	NA	NA	NA	2.2	NA
08/31/98	NA	NA	*2.3*	1.2	1.7	14	25	<0.14	NA	<0.20	NA	NA	NA	NA	NA	NA	NA	NA	*8.8*	NA
01/27/99	NA	NA	0.98	0.53	<0.39	0.55	0.54	<0.14	NA	<0.20	NA	NA	NA	NA	NA	NA	NA	NA	<0.35	NA
03/29/99	NA	NA	**5**	4	1.4	2.5	2.6	<0.25	NA	<0.25	NA	NA	NA	NA	NA	NA	NA	NA	0.48	NA
06/16/99	NA	NA	*4.4*	5.5	1.4	3.4	3.64	<0.32	NA	<0.37	NA	NA	NA	NA	NA	NA	NA	NA	1	NA
09/30/99	NA	NA	*3.4*	2.4	0.99	2	1.9	1.5	NA	NA	NA	NA	NA	NA	NA	NA	NA	NA	<0.89	NA
01/07/00	NA	NA	**11**	<0.5	<0.5	<0.5	<1.0	<0.5	NA	NA	NA	NA	NA	NA	NA	NA	NA	NA	6	NA
04/03/00	NA	NA	<0.50	<0.5	<0.5	<0.5	<1.0	<0.2	NA	NA	NA	NA	NA	NA	NA	NA	NA	NA	2.12	NA
08/22/00	NA	NA	*2.6*	<5.0	<5.0	<5.0	<5.0	<0.5	NA	NA	NA	NA	NA	NA	NA	NA	NA	NA	<8.00	NA
09/01/05	NA	NA	*0.8*	<0.40	<0.36	<1.10	<0.79	0.65	NA	NA	NA	NA	NA	NA	NA	NA	NA	NA	0.92	NA
11/03/05	NA	NA	*0.53*	<0.40	<0.36	<1.10	<0.79	<0.36	NA	NA	NA	NA	NA	NA	NA	NA	NA	NA	<0.47	NA
MW-4	**Top of Well Screen (msl):**			**907.7**	**Length of Well Screen:**		**15'**													
Sample Date	GRO	Chlorofrom	Benzene	Ethylbenzene	Toluene	Xylenes (total)	TMBs (total)	MTBE	1,4-Dichloro-benzene	1,2-DCA	Styrene	Isopropyl-benzene	t-Butyl-benzene	2-chloro-toluene	p-isopropyl-toluene	4-chloro-toluene	n-butyl-benzene	n-propyl-benzene	Naphthalene	Dissolved Pb (mg/l)
07/28/94	4,600	<1.0	**330**	*290*	**1,200**	*1,200*	*313*	<1.0	<1.0	<1.0	3.7	9.8	<1.0	<1.0	<1.0	<1.0	28	<1.0	*34*	NA
09/13/94	11,000	<100	**1,100**	*470*	**2,400**	*2,300*	**860**	**150**	<100	<100	<100	<100	<100	<100	<100	<100	150	<100	<100	NA
05/17/95	14,000	<10	**2,000**	**800**	**1,500**	*1,600*	**1730**	**140**	<10	<10	<10	33	<10	100	18	<10	29	96	**250**	NA
06/25/96	NA	NA	**2,100**	**1,700**	**5,200**	*5,800*	**2,620**	<50	NA	NA	NA	NA	NA	NA	NA	NA	NA	NA	NA	NA
03/26/98	NA	NA	**1,700**	**850**	**3,300**	*3,100*	**1,370**	<67	NA	NA	NA	NA	NA	NA	NA	NA	NA	NA	**250**	NA
06/25/98	NA	NA	*2*	1.9	4	15	6.2	<0.86	NA	NA	NA	NA	NA	NA	NA	NA	NA	NA	1.5	NA
08/31/98	NA	NA	**200**	**250**	*610*	*700*	*310*	<2.5	NA	NA	NA	NA	NA	NA	NA	NA	NA	NA	**79**	NA
01/27/99	NA	NA	**620**	**410**	*370*	950	**516**	<1.4	NA	NA	NA	NA	NA	NA	NA	NA	NA	NA	**48**	NA
03/29/99	NS	NS	NS	NS	NS	NS	NS	NS	NS	NS	NS	NS	NS	NS	NS	NS	NS	NS	NS	NS
06/16/99	NA	NA	**270**	**160**	18	177	*220*	*22*	NA	NA	NA	NA	NA	NA	NA	NA	NA	NA	**50**	NA
09/30/99	NA	<0.10	**110**	40	8.1	33.1	44.8	*20*	NA	NA	NA	NA	NA	NA	NA	NA	NA	NA	*13*	NA
01/07/00	NS	NS	NS	NS	NS	NS	NS	NS	NS	NS	NS	NS	NS	NS	NS	NS	NS	NS	NS	NS
04/03/00	NA	NA	**116**	24	15	20.7	27.11	*45.5*	NA	NA	NA	NA	NA	NA	NA	NA	NA	NA	*10.3*	NA
08/22/00	NA	NA	**87.6**	44.3	10.1	33.3	66.93	4.51	NA	NA	NA	NA	NA	NA	NA	NA	NA	NA	**270**	NA
10/17/02	NA	NA	**35**	31	7.8	21.3	33.6	10	NA	NA	NA	NA	NA	NA	NA	NA	NA	NA	NA	NA
09/01/05	NA	NA	**55**	21	1.3	2.56	12	4.3	NA	NA	NA	NA	NA	NA	NA	NA	NA	NA	1.5	NA
11/03/05	NA	NA	**42**	17	0.41	0.56	8	4	NA	NA	NA	NA	NA	NA	NA	NA	NA	NA	1.4	NA
NR 140 ES	NS	6	5	700	1,000	10,000	480	60	75	5	100	NS	NS	NS	NS	NS	NS	NS	40	15
NR 140 PAL	NS	0.6	0.5	140	200	1,000	96	12	15	0.5	10	NS	NS	NS	NS	NS	NS	NS	8	1.5

Note: All concentrations are in µg/l unless otherwise indicated
GRO= gasoline range organics
Bold= exceedence of NR 140 Enforcement Standard (ES)
Italics = exceedence of NR 140 Preventative Action Limit (PAL)

NA= not analyzed
DRO=diesel range organics
NS= no standard/not sampled

TMB= Trimethylbenzene
MTBE= Methyl t-butyl ether

mg/l= milligrams per liter

Checked by:_____ Approved By:_____

Table 1 (continued)
Groundwater Sample Analytical Results
Miller Ford Site
Beaver Dam, Wisconsin

MW-5	Top of Well Screen (msl):			905	Length of Well Screen:		15'													
Sample Date	GRO	Chlorofrorm	Benzene	Ethylbenzene	Toluene	Xylenes (total)	TMBs (total)	MTBE	1,4-Dichloro-benzene	1,2-DCA	Styrene	Isopropyl-benzene	t-Butyl-benzene	2-chloro-toluene	p-isopropyl-toluene	4-chloro-toluene	n-butyl-benzene	n-propyl-benzene	Naphthalene	Dissolved Pb (mg/l)
07/28/94	48,000	<500	**14,000**	**4,900**	**35,000**	**26,000**	**13,800**	**12,000**	<500	<500	<500	<500	<500	<500	<500	<500	3,200	<500	<500	NA
09/13/94	5,100	<25	**790**	*180*	*910*	380	*460*	**510**	<25	<25	<25	<25	<25	<25	<25	<25	97	<25	**57**	2.7
05/17/95	1,800	2.2	**55**	<1.0	<1.0	7.6	10.7	<1.0	<1.0	<1.0	<1.0	<1.0	<1.0	<1.0	<1.0	<1.0	<1.0	<1.0	<1.0	NA
06/25/96	NA	NA	**190**	*300*	*620*	620	**680**	<100	NA	NA	NA	NA	NA	NA	NA	NA	NA	NA	NA	NA
03/26/98	NA	NA	**70**	18	58	42	23	<12	NA	NA	NA	NA	NA	NA	NA	NA	NA	NA	4.4	NA
06/25/98	NA	NA	**37**	*230*	75	340	*168*	<0.86	NA	NA	NA	NA	NA	NA	NA	NA	NA	NA	**72**	NA
08/31/98	NS	NS	NS	NS	NS	NS	NS	NS	NS	NS	NS	NS	NS	NS	NS	NS	NS	NS	NS	NS
01/27/99	NS	NS	NS	NS	NS	NS	NS	NS	NS	NS	NS	NS	NS	NS	NS	NS	NS	NS	NS	NS
03/29/99	NS	NS	NS	NS	NS	NS	NS	NS	NS	NS	NS	NS	NS	NS	NS	NS	NS	NS	NS	NS
06/16/99	NA	NA	**14**	78	6.3	94	*327*	<0.64	NA	<0.74	NA	NA	NA	NA	NA	NA	NA	NA	*35*	NA
09/30/99	NA	NA	*3.3*	7.5	1.6	15	41.4	8.6	NA	NA	NA	NA	NA	NA	NA	NA	NA	NA	6.3	NA
01/07/00	NS	NS	NS	NS	NS	NS	NS	NS	NS	NS	NS	NS	NS	NS	NS	NS	NS	NS	NS	NS
04/03/00	NA	NA	**71.3**	135	55.6	161	*285.9*	*53.1*	NA	NA	NA	NA	NA	NA	NA	NA	NA	NA	**44.4**	NA
08/22/00	NA	NA	**6.22**	19	5.18	30.4	87.5	4.38	NA	NA	NA	NA	NA	NA	NA	NA	NA	NA	*14.7*	NA
10/17/02	NA	NA	**160**	*260*	33	311	**543**	*23*	NA	NA	NA	NA	NA	NA	NA	NA	NA	NA	NA	NA
09/01/05	NA	NA	**6.7**	19	1.6	10.8	33.7	4.6	NA	NA	NA	NA	NA	NA	NA	NA	NA	NA	2.5	NA
11/03/05	NA	NA	**12**	42	2.7	12.4	68.5	6.7	NA	NA	NA	NA	NA	NA	NA	NA	NA	NA	3.1	NA
MW-6	**Top of Well Screen (msl):**			**906.3**	**Length of Well Screen:**		**15'**													
Sample Date	GRO	Chlorofrorm	Benzene	Ethylbenzene	Toluene	Xylenes (total)	TMBs (total)	MTBE	1,4-Dichloro-benzene	1,2-DCA	Styrene	Isopropyl-benzene	t-Butyl-benzene	2-chloro-toluene	p-isopropyl-toluene	4-chloro-toluene	n-butyl-benzene	n-propyl-benzene	Naphthalene	Dissolved Pb (mg/l)
09/13/94	<50	<1.0	<1.0	<1.0	<1.0	<3.0	<1.0	<1.0	<1.0	<1.0	<1.0	<1.0	<1.0	<1.0	<1.0	<1.0	<1.0	<1.0	1.1	2.6
05/17/95	<50	<1.0	<1.0	<1.0	<1.0	<3.0	<1.0	<1.0	<1.0	<1.0	<1.0	<1.0	<1.0	<1.0	<1.0	<1.0	<1.0	<1.0	<1.0	NA
06/25/96	NA	NA	<0.5	<1.0	<1.0	<3.0	<1.0	<1.0	NA	NA	NA	NA	NA	NA	NA	NA	NA	NA	NA	NA
03/26/98	NA	NA	0.28	<0.22	<0.20	<0.23	<0.26	*40*	NA	NA	NA	NA	NA	NA	NA	NA	NA	NA	0.52	NA
06/25/98	NA	NA	<0.47	<0.25	0.51	4.4	1.4	<0.86	NA	NA	NA	NA	NA	NA	NA	NA	NA	NA	0.56	NA
08/31/98	NA	NA	<0.10	<0.25	<0.10	<0.25	<0.1	<0.25	NA	<1.0	<1.0	NA	NA	NA	NA	NA	NA	NA	<0.25	NA
01/27/99	NS	NS	NS	NS	NS	NS	NS	NS	NS	NS	NS	NS	NS	NS	NS	NS	NS	NS	NS	NS
03/29/99	NA	NA	<0.10	<0.25	<0.10	<0.25	<0.1	<0.25	NA	<0.25	NA	NA	NA	NA	NA	NA	NA	NA	<0.10	NA
06/16/99	NA	NA	<0.27	<0.32	<0.27	<0.67	<0.25	<0.32	NA	<0.37	NA	NA	NA	NA	NA	NA	NA	NA	<0.35	NA
09/30/99	NA	NA	<0.26	<0.38	<0.21	<1.34	<1.4	<0.22	NA	NA	NA	NA	NA	NA	NA	NA	NA	NA	<0.89	NA
01/07/00	NA	NA	<0.5	0.56	2.1	3.6	2.6	<0.20	NA	NA	NA	NA	NA	NA	NA	NA	NA	NA	<2.0	NA
04/03/00	NA	NA	<0.5	<0.5	<0.5	<0.5	<1.0	<0.20	NA	NA	NA	NA	NA	NA	NA	NA	NA	NA	<2.0	NA
08/22/00	NA	NA	<0.5	<5.00	<5.00	<5	<5.0	<0.500	NA	NA	NA	NA	NA	NA	NA	NA	NA	NA	<8.0	NA
09/01/05	NA	NA	<0.21	<0.40	<0.36	<1.10	<0.79	<0.36	NA	NA	NA	NA	NA	NA	NA	NA	NA	NA	<0.47	NA
11/03/05	NA	NA	<0.21	<0.40	<0.36	<1.10	<0.79	<0.36	NA	NA	NA	NA	NA	NA	NA	NA	NA	NA	<0.47	NA
NR 140 ES	NS	6	5	700	1,000	10,000	480	60	75	5	100	NS	NS	NS	NS	NS	NS	NS	40	15
NR 140 PAL	NS	0.6	0.5	140	200	1,000	96	12	15	0.5	10	NS	NS	NS	NS	NS	NS	NS	8	1.5

Note: All concentrations are in µg/l unless otherwise indicated
GRO= gasoline range organics
Bold= exceedence of NR 140 Enforcement Standard (ES)
Italics = exceedence of NR 140 Preventative Action Limit (PAL)

NA= not analyzed
DRO=diesel range organics
NS= no standard/not sampled

TMB= Trimethylbenzene
MTBE= Methyl t-butyl ether

mg/l= milligrams per liter

Checked by:_____ Approved By:_____

Table 1 (continued)
Groundwater Sample Analytical Results
Miller Ford Site
Beaver Dam, Wisconsin

MW-7		Top of Well Screen (msl):		904.5	Length of Well Screen:		15'													
Sample Date	GRO	Chlorofrom	Benzene	Ethylbenzene	Toluene	Xylenes (total)	TMBs (total)	MTBE	1,4-Dichloro-benzene	1,2-DCA	Styrene	Isopropyl-benzene	t-Butyl-benzene	2-chloro-toluene	p-isopropyl-toluene	4-chloro-toluene	n-butyl-benzene	n-propyl-benzene	Naphthalene	Dissolved Pb (mg/l)
09/13/94	63,000	<200	**750**	**2,900**	**3,000**	*8,500*	**4,850**	<200	<200	<200	<200	210	<200	<200	<200	<200	800	<200	**750**	<1.5
05/17/95	35,000	<50	**240**	**1,200**	**1,100**	*4,200*	**6,400**	<50	<50	<50	<50	120	350	410	76	570	<50	430	**710**	NA
06/25/96	NA	NA	**340**	*510*	*610*	*2,400*	**2,560**	<100	NA	NA	NA	NA	NA	NA	NA	NA	NA	NA	NA	NA
03/26/98	NA	NA	**560**	*460*	*910*	*1,100*	**1,230**	<50	NA	NA	NA	NA	NA	NA	NA	NA	NA	NA	**210**	NA
06/25/98	NA	NA	**480**	**790**	**1,400**	*3,300*	87.21	*40*	NA	NA	NA	NA	NA	NA	NA	NA	NA	NA	**310**	NA
08/31/98	NA	NA	**320**	*620*	*520*	*2,400*	**1,600**	<5.0	NA	<5.0	NA	NA	NA	NA	NA	NA	NA	NA	**360**	NA
01/27/99	NA	NA	**39**	*210*	92	*1,300*	**1,810**	<5.6	NA	<8.0	NA	NA	NA	NA	NA	NA	NA	NA	**190**	NA
03/29/99	NA	NA	**26**	85	43	520	**1,160**	<5.0	NA	<5.0	NA	NA	NA	NA	NA	NA	NA	NA	**140**	NA
06/16/99	NA	NA	*3.4*	10	1.7	96	*380*	<0.80	NA	<0.92	NA	NA	NA	NA	NA	NA	NA	NA	**49**	NA
09/30/99	NA	NA	*3.6*	4.9	1.2	38	*137*	3	NA	NA	NA	NA	NA	NA	NA	NA	NA	NA	*29*	NA
01/07/00	NA	NA	**11**	*25*	12	110	*120*	*15*	NA	NA	NA	NA	NA	NA	NA	NA	NA	NA	**130**	NA
04/03/00	NA	NA	**6.2**	6.98	7.18	32.5	36.6	*14.9*	NA	NA	NA	NA	NA	NA	NA	NA	NA	NA	**126**	NA
08/22/00	NA	NA	<0.500	<5.00	<5.00	12.1	23.5	<0.500	NA	NA	NA	NA	NA	NA	NA	NA	NA	NA	<8.00	NA
10/17/02	NA	NA	<0.45	<0.82	<0.68	<2.47	51	<0.43	NA	NA	NA	NA	NA	NA	NA	NA	NA	NA	NA	NA
09/01/05	NA	NA	**53**	17	1.6	19.3	*100.5*	1.6	NA	NA	NA	NA	NA	NA	NA	NA	NA	NA	*18*	NA
11/03/05	NA	NA	**25**	18	1.5	18.1	65.6	1.3	NA	NA	NA	NA	NA	NA	NA	NA	NA	NA	*9.2*	NA
MW-8		**Top of Well Screen (msl):**		**904.7**	**Length of Well Screen:**		**15'**													
Sample Date	GRO	Chlorofrom	Benzene	Ethylbenzene	Toluene	Xylenes (total)	TMBs (total)	MTBE	1,4-Dichloro-benzene	1,2-DCA	Styrene	Isopropyl-benzene	t-Butyl-benzene	2-chloro-toluene	p-isopropyl-toluene	4-chloro-toluene	n-butyl-benzene	n-propyl-benzene	Naphthalene	Dissolved Pb (mg/l)
09/13/94	<50	<1.0	<1.0	<1.0	<1.0	<3.0	<1.0	<1.0	<1.0	<1.0	<1.0	<1.0	<1.0	<1.0	<1.0	<1.0	<1.0	<1.0	<1.0	<1.5
05/17/95	<50	<1.0	<1.0	<1.0	<1.0	<3.0	<1.0	<1.0	<1.0	<1.0	<1.0	<1.0	<1.0	<1.0	<1.0	<1.0	<1.0	<1.0	<1.0	NA
06/25/96	NA	NA	<0.5	<1.0	<1.0	<3.0	<1.0	<1.0	NA	NA	NA	NA	NA	NA	NA	NA	NA	NA	NA	NA
03/26/98	NA	NA	<0.13	<0.22	<0.20	<0.23	<0.29	1.4	NA	NA	NA	NA	NA	NA	NA	NA	NA	NA	<0.46	NA
06/25/98	NA	NA	<0.47	<0.25	<0.29	<1.2	<0.40	<0.86	NA	NA	NA	NA	NA	NA	NA	NA	NA	NA	<0.54	NA
08/31/98	NA	NA	<0.10	<0.25	<0.10	<0.25	<0.10	<0.25	NA	<0.25	NA	NA	NA	NA	NA	NA	NA	NA	<0.10	NA
01/27/99	NA	NA	<0.31	<0.38	<0.39	<1.1	<0.33	<0.14	NA	<0.20	NA	NA	NA	NA	NA	NA	NA	NA	<0.35	NA
03/29/99	NA	NA	<0.10	<0.25	<0.10	<0.25	<0.10	<0.25	NA	<0.25	NA	NA	NA	NA	NA	NA	NA	NA	<0.10	NA
09/01/05	NA	NA	<0.21	<0.40	<0.36	<1.10	<0.79	<0.36	NA	NA	NA	NA	NA	NA	NA	NA	NA	NA	<0.47	NA
11/03/05	NA	NA	<0.21	<0.40	<0.36	<1.10	<0.79	<0.36	NA	NA	NA	NA	NA	NA	NA	NA	NA	NA	<0.47	NA
MW-9		**Top of Well Screen (msl):**		**904.4**	**Length of Well Screen:**		**15'**													
Sample Date	GRO	Chlorofrom	Benzene	Ethylbenzene	Toluene	Xylenes (total)	TMBs (total)	MTBE	1,4-Dichloro-benzene	1,2-DCA	Styrene	Isopropyl-benzene	t-Butyl-benzene	2-chloro-toluene	p-isopropyl-toluene	4-chloro-toluene	n-butyl-benzene	n-propyl-benzene	Naphthalene	Dissolved Pb (mg/l)
09/13/94	82	<1.0	<1.0	<1.0	7.5	5.3	2.6	<1.0	<1.0	<1.0	<1.0	<1.0	<1.0	<1.0	<1.0	<1.0	<1.0	<1.0	<1.0	<1.5
05/17/95	<50	<1.0	<1.0	<1.0	<1.0	<3.0	<1.0	<1.0	<1.0	<1.0	<1.0	<1.0	<1.0	<1.0	<1.0	<1.0	<1.0	<1.0	<1.0	NA
06/25/96	NA	NA	<0.5	<1.0	<1.0	<3.0	<1.0	<1.0	NA	NA	NA	NA	NA	NA	NA	NA	NA	NA	NA	NA
03/26/98	NA	NA	<0.62	<0.22	0.4	0.4	<0.26	<0.16	NA	NA	NA	NA	NA	NA	NA	NA	NA	NA	<0.46	NA
06/25/98	NA	NA	**18**	1.1	1.2	87	12.48	4.4	NA	NA	NA	NA	NA	NA	NA	NA	NA	NA	3.7	NA
08/31/98	NA	NA	<0.10	<0.25	<0.10	<0.25	<0.10	<0.25	NA	<0.25	NA	NA	NA	NA	NA	NA	NA	NA	<0.10	NA
01/27/99	NA	NA	<0.31	<0.38	<0.39	<1.1	<0.33	<0.14	NA	<0.20	NA	NA	NA	NA	NA	NA	NA	NA	<0.35	NA
03/29/99	NA	NA	<0.10	<0.25	<0.10	<0.25	<0.10	<0.25	NA	<0.25	NA	NA	NA	NA	NA	NA	NA	NA	<0.10	NA
09/01/05	NA	NA	<0.21	<0.40	<0.36	<1.10	<0.79	<0.36	NA	NA	NA	NA	NA	NA	NA	NA	NA	NA	<0.47	NA
11/03/05	NA	NA	<0.21	<0.40	<0.36	<1.10	<0.79	<0.36	NA	NA	NA	NA	NA	NA	NA	NA	NA	NA	<0.47	NA
NR 140 ES	NS	6	5	700	1,000	10,000	480	60	75	5	100	NS	NS	NS	NS	NS	NS	NS	40	15
NR 140 PAL	NS	0.6	0.5	140	200	1,000	96	12	15	0.5	10	NS	NS	NS	NS	NS	NS	NS	8	1.5

Note: All concentrations are in µg/l unless otherwise indicated
GRO= gasoline range organics
Bold= exceedence of NR 140 Enforcement Standard (ES)
NA= not analyzed
DRO=diesel range organics
NS= no standard/not sampled
TMB= Trimethylbenzene
MTBE= Methyl t-butyl ether
mg/l= milligrams per liter

Table 1 (continued)
Groundwater Sample Analytical Results
Miller Ford Site
Beaver Dam, Wisconsin

MW-10		**Top of Well Screen (msl):**		**903.7**	**Length of Well Screen:**		**15'**													
Sample Date	GRO	Chlorofrom	Benzene	Ethylbenzene	Toluene	Xylenes (total)	TMBs (total)	MTBE	1,4-Dichloro-benzene	1,2-DCA	Styrene	Isopropyl-benzene	t-Butyl-benzene	2-chloro-toluene	p-isopropyl-toluene	4-chloro-toluene	n-butyl-benzene	n-propyl-benzene	Naphthalene	Dissolved Pb (mg/l)
09/13/94	620	<1.0	**16**	6.5	24	16	6.7	<1.0	<1.0	<1.0	<1.0	<1.0	<1.0	<1.0	<1.0	<1.0	4.8	<1.0	<1.0	<1.5
05/17/95	78	<1.0	<1.0	<1.0	<1.0	<3.0	<1.0	<1.0	<1.0	<1.0	<1.0	<1.0	<1.0	<1.0	<1.0	<1.0	<1.0	<1.0	<1.0	NA
06/25/96	NA	NA	<0.5	<1.0	<1.0	<3.0	<1.0	<1.0	NA	NA	NA	NA	NA	NA	NA	NA	NA	NA	NA	NA
03/26/98	NA	NA	0.25	<0.22	0.28	<0.23	<0.26	<0.16	NA	NA	NA	NA	NA	NA	NA	NA	NA	NA	<0.46	NA
06/25/98	NA	NA	<0.47	<0.25	<0.29	<1.2	0.61	<0.86	NA	NA	NA	NA	NA	NA	NA	NA	NA	NA	<0.54	NA
08/31/98	NA	NA	*1.9*	<0.25	<0.10	<0.25	<0.10	<0.25	NA	<0.25	NA	NA	NA	NA	NA	NA	NA	NA	<0.10	NA
01/27/99	NA	NA	<0.31	1	<0.39	1.7	7.27	<0.14	NA	<0.20	NA	NA	NA	NA	NA	NA	NA	NA	<0.35	NA
03/29/99	NA	NA	<0.10	<0.25	<0.10	<0.25	<0.10	<0.25	NA	<0.25	NA	NA	NA	NA	NA	NA	NA	NA	<0.10	NA
06/16/99	NA	NA	<0.27	<0.32	<0.27	<0.67	<0.25	<0.32	NA	<0.37	NA	NA	NA	NA	NA	NA	NA	NA	<0.35	NA
09/30/99	NA	NA	<0.26	<0.24	<0.21	<1.34	<0.70	<0.22	NA	NA	NA	NA	NA	NA	NA	NA	NA	NA	<0.89	NA
01/07/00	NA	NA	<0.5	<0.5	<0.50	<0.50	<1.0	<0.20	NA	NA	NA	NA	NA	NA	NA	NA	NA	NA	<2.0	NA
04/03/00	NA	NA	<0.5	<0.5	0.811	1.11	<1.0	0.456	NA	NA	NA	NA	NA	NA	NA	NA	NA	NA	<2.0	NA
08/22/00	NA	NA	<0.5	<5.0	<5.00	<5.00	<5.00	<0.500	NA	NA	NA	NA	NA	NA	NA	NA	NA	NA	<8.0	NA
09/01/05	NA	NA	<0.21	<0.40	<0.36	<1.10	<0.79	<0.36	NA	NA	NA	NA	NA	NA	NA	NA	NA	NA	<0.47	NA
11/03/05	NA	NA	<0.21	<0.40	<0.36	<1.10	<0.79	<0.36	NA	NA	NA	NA	NA	NA	NA	NA	NA	NA	<0.47	NA
MW-20		**Top of Well Screen (msl):**		**900.4**	**Length of Well Screen:**		**15'**													
Sample Date	GRO	Chlorofrom	Benzene	Ethylbenzene	Toluene	Xylenes (total)	TMBs (total)	MTBE	1,4-Dichloro-benzene	1,2-DCA	Styrene	Isopropyl-benzene	t-Butyl-benzene	2-chloro-toluene	p-isopropyl-toluene	4-chloro-toluene	n-butyl-benzene	n-propyl-benzene	Naphthalene	Dissolved Pb (mg/l)
05/17/95	<50	<1.0	<1.0	<1.0	<1.0	<3.0	<1.0	<1.0	<1.0	<1.0	<1.0	<1.0	<1.0	<1.0	<1.0	<1.0	<1.0	<1.0	<1.0	NA
06/25/96	NA	NA	<0.5	<1.0	<1.0	<3.0	<1.0	<1.0	NA	NA	NA	NA	NA	NA	NA	NA	NA	NA	NA	NA
03/26/98	NA	NA	0.34	<0.22	<0.20	<0.23	<0.26	<0.16	NA	NA	NA	NA	NA	NA	NA	NA	NA	NA	<0.46	NA
06/25/98	NA	NA	<0.47	<0.25	<0.29	<1.2	<0.40	<0.86	NA	NA	NA	NA	NA	NA	NA	NA	NA	NA	<0.54	NA
08/31/98	NA	NA	<0.10	<0.25	<0.10	<0.10	<0.10	<0.25	NA	<0.25	NA	NA	NA	NA	NA	NA	NA	NA	<0.10	NA
01/27/99	NA	NA	<0.31	<0.38	<0.39	<1.1	<0.32	<0.14	NA	<0.20	NA	NA	NA	NA	NA	NA	NA	NA	<0.35	NA
03/29/99	NA	NA	<0.10	0.93	3.2	6.1	2.44	<0.25	NA	<0.25	NA	NA	NA	NA	NA	NA	NA	NA	1.8	NA
10/17/02	NA	NA	<0.45	<0.82	<0.68	<2.47	<1.86	<0.43	NA	NA	NA	NA	NA	NA	NA	NA	NA	NA	NA	NA
09/01/05	NA	NA	<0.21	<0.40	<0.36	<1.10	<0.79	<0.36	NA	NA	NA	NA	NA	NA	NA	NA	NA	NA	<0.47	NA
11/03/05	NA	NA	<0.21	<0.40	<0.36	<1.10	<0.79	<0.36	NA	NA	NA	NA	NA	NA	NA	NA	NA	NA	<0.47	NA
MW-21		**Top of Well Screen (msl):**		**894.4**	**Length of Well Screen:**		**15'**													
Sample Date	GRO	Chlorofrom	Benzene	Ethylbenzene	Toluene	Xylenes (total)	TMBs (total)	MTBE	1,4-Dichloro-benzene	1,2-DCA	Styrene	Isopropyl-benzene	t-Butyl-benzene	2-chloro-toluene	p-isopropyl-toluene	4-chloro-toluene	n-butyl-benzene	n-propyl-benzene	Naphthalene	Dissolved Pb (mg/l)
05/17/95	130	<1.0	<1.0	<1.0	<1.0	<3.0	<1.0	<1.0	<1.0	<1.0	<1.0	<1.0	<1.0	<1.0	<1.0	<1.0	<1.0	<1.0	<1.0	NA
06/25/95	NA	NA	<0.5	<1.0	<1.0	<3.0	<1.0	<1.0	NA	NA	NA	NA	NA	NA	NA	NA	NA	NA	NA	NA
MW-22		**Top of Well Screen (msl):**		**902.3**	**Length of Well Screen:**		**15'**													
Sample Date	GRO	Chlorofrom	Benzene	Ethylbenzene	Toluene	Xylenes (total)	TMBs (total)	MTBE	1,4-Dichloro-benzene	1,2-DCA	Styrene	Isopropyl-benzene	t-Butyl-benzene	2-chloro-toluene	p-isopropyl-toluene	4-chloro-toluene	n-butyl-benzene	n-propyl-benzene	Naphthalene	Dissolved Pb (mg/l)
05/17/95	<50	<1.0	<1.0	<1.0	<1.0	<3.0	<1.0	<1.0	<1.0	<1.0	<1.0	<1.0	<1.0	<1.0	<1.0	<1.0	<1.0	<1.0	<1.0	NA
06/25/95	NA	NA	<0.5	<1.0	<1.0	<3.0	<1.0	<1.0	NA	NA	NA	NA	NA	NA	NA	NA	NA	NA	NA	NA
NR 140 ES	NS	6	5	700	1,000	10,000	480	60	75	5	100	NS	NS	NS	NS	NS	NS	NS	40	15
NR 140 PAL	NS	0.6	0.5	140	200	1,000	96	12	15	0.5	10	NS	NS	NS	NS	NS	NS	NS	8	1.5

Note: All concentrations are in µg/l unless otherwise indicated
GRO= gasoline range organics
Bold= exceedence of NR 140 Enforcement Standard (ES)
Italics= exceedence of NR 140 Preventative Action Limit (PAL)

NA= not analyzed
DRO=diesel range organics
NS= no standard/not sampled

TMB= Trimethylbenzene
MTBE= Methyl t-butyl ether

mg/l= milligrams per liter

Checked by:_____ Approved By:_____

Table 1 (continued)
Groundwater Sample Analytical Results
Miller Ford Site

PZ-1		Top of Well Screen (msl):	858.6	Length of Well Screen:	5'															
Sample Date	GRO	Chloroform	Benzene	Ethylbenzene	Toluene	Xylenes (total)	TMBs (total)	MTBE	1,4-Dichloro-benzene	1,2-DCA	Styrene	Isopropyl-benzene	t-Butyl-benzene	2-chloro-toluene	p-isopropyl-toluene	4-chloro-toluene	n-butyl-benzene	n-propyl-benzene	Naphthalene	Dissolved Pb (mg/l)
05/17/95	1,900	<1.0	69	<1.0	17	390	*410*	10	<1.0	1.3	<1.0	76	23	21	4.3	<1.0	<1.0	1.4	*27*	NA
06/25/96	NA	NA	210	*180*	*420*	510	*317*	*40*	NA	NA	NA	NA	NA	NA	NA	NA	NA	NA	NA	NA
03/26/98	NA	NA	310	*160*	*570*	500	*189*	<26	NA	NA	NA	NA	NA	NA	NA	NA	NA	NA	55	NA
06/25/98	NA	NA	800	810	2,200	*3,300*	*245*	*48*	NA	NA	NA	NA	NA	NA	NA	NA	NA	NA	250	NA
08/31/98	NA	NA	560	980	1,700	*2,900*	1,180	<5.0	NA	<5.0	NA	NA	NA	NA	NA	NA	NA	NA	240	NA
01/27/99	NA	NA	1,300	810	1,600	*1,300*	540	<5.6	NA	<8.0	NA	NA	NA	NA	NA	NA	NA	NA	130	NA
03/29/99	NA	NA	1,600	890	2,200	*1,300*	485	<10	NA	<10	NA	NA	NA	NA	NA	NA	NA	NA	92	NA
06/16/99	NA	NA	1,600	770	1,000	*1,161*	535	*29*	NA	<3.7	NA	NA	NA	NA	NA	NA	NA	NA	97	NA
09/30/99	NA	NA	410	*380*	20	262	94.8	*24*	NA	NA	NA	NA	NA	NA	NA	NA	NA	NA	45	NA
01/07/00	NA	NA	1,200	650	1,300	790	*351*	*43*	NA	NA	NA	NA	NA	NA	NA	NA	NA	NA	65	NA
04/03/00	NA	NA	1,300	*466*	1,890	*1,140*	*424*	<10.0	NA	NA	NA	NA	NA	NA	NA	NA	NA	NA	257	NA
08/22/00	NA	NA	187	105	<5.00	66	37.6	9.83	NA	NA	NA	NA	NA	NA	NA	NA	NA	NA	*21.3*	NA
10/17/02	NA	NA	830	*530*	*450*	460	*260*	*15*	NA	NA	NA	NA	NA	NA	NA	NA	NA	NA	*NA*	NA
09/01/05	NA	NA	260	*510*	61	252	536.8	*13*	NA	NA	NA	NA	NA	NA	NA	NA	NA	NA	83	NA
11/03/05	NA	NA	310	*480*	61	204	*442.5*	*17*	NA	NA	NA	NA	NA	NA	NA	NA	NA	NA	60	NA
NR 140 ES	NS	6	5	700	1,000	10,000	480	60	75	5	100	NS	NS	NS	NS	NS	NS	NS	40	15
NR 140 PAL	NS	0.6	0.5	140	200	1,000	96	12	15	0.5	10	NS	NS	NS	NS	NS	NS	NS	8	1.5

ote: All concentrations are in µg/l unless otherwise indicated
GRO= gasoline range organics
Bold= exceedence of NR 140 Enforcement Standard (ES)
Italics = exceedence of NR 140 Preventative Action Limit (PAL)

NA= not analyzed
DRO=diesel range organics
NS= no standard/not sampled

TMB= Trimethylbenzene
MTBE= Methyl t-butyl ether

mg/l= milligrams per liter

Checked by:_____ Approved By:_____

RW-1

	B	E	T	X	TMBs	MTBE	Naph
9/01/05	510	1300	63	4,900	1,300	21	280
11/3/05	200	590	16	360	190	8.9	89

RW2

	B	E	T	X	TMBs	MTBE	Naph
9/01/05	340	870	130	1,400	3,600	18	200
11/3/05	350	960	380	2,300	3,900	15	240

TABLE 1

Remedial Excavation Soil Sample Analytical Results
Miller Ford Site
Beaver Dam, Wisconsin

Sample Identification	Date	Depth (feet bls)	GRO (mg/kg)	Benzene	Ethylbenzene	MTBE	Toluene	1,2,4-TMB	1,3,5-TMB	Total Xylenes
S-7	10/30/97	6'	<2.7	<25	<25	<25	<25	<25	<25	<50
S-10	10/30/97	12'	<2.7	<25	<25	<25	52	130	47	207
S-32	10/30/97	11'	<2.6	<25	<25	<25	<25	<25	<25	<50
S-35	10/30/97	15'	73	**740**	2,000	57	**7,900**	4,900	1,400	**10,500**
S-36	10/30/97	13'	47	**61**	720	<25	**1,500**	4,500	1,300	**4,700**
S-43	10/30/97	16'	19	**61**	430	28	850	2,000	560	2,280
S-46	10/30/97	18'	**230**	**1,000**	**6,600**	<100	**15,000**	18,000	5,400	**31,700**
NR 720 Generic Soil Standard			100*	5.5	2,900	NS	1,500	NS	NS	4,100

Notes:

All results are in micrograms per kilogram (μg/kg) unless otherwise noted
BOLD indicates value equals or exceeds the NR 720 Generic Soil Standard
(*): For permeable soils
MTBE: Methyl t-butyl ether
TMB: Trimethylbenzene
GRO: Gasoline range organics
NS: No standard
NA: Not analyzed
bls: below land surface

Checked by:_____ Approved by:_____

Table 2
Soil Analytical Results Summary
Miller Ford Site
Beaver Dam, Wisconsin

Boring& Sample	Sample Date	Depth * (ft bgs)	PID (ppm eq)	DRO (ppm)	GRO (ppm)	Benzene	Ethylbenzene	MTBE	Toluene	1,2,4-TMB	1,3,5-TMB	Xylenes (total)	Naphthalene	Total Lead
TB-1	07/20/94	1.0-2.5	0	<5.3	<5.3	<5.3	<5.3	<5.3	<5.3	<5.3	<5.3	<16	<5.3	7.9
TB-1	07/20/94	6.0-7.5	0	<5.6	<5.6	<5.6	<5.6	<5.6	<5.6	<5.6	<5.6	<17	<5.6	8.9
TB-2	07/20/94	8.5-10.0	754	NA	**2,100**	**2,700**	**27,000**	3,800	**97,000**	**120,000**	**38,000**	**270,000**	NA	4.9
MW-1	07/21/94	13.5-15.0	118	NA	86	**3,000**	1,800	1,000	**9,800**	4,300	1,300	**11,000**	NA	7.1
MW-1	07/21/94	18.5-20.0	144	NA	37	**2,400**	1,100	2,200	**6,900**	1,800	500	**6,200**	NA	7.2
MW-2	07/21/94	8.5-10.0	0	NA	<6.4	<5.4	<5.4	<5.4	<5.4	<5.4	<5.4	<16	<5.4	<4.3
MW-2	07/21/94	13.5-15.0	0	NA	<7.2	<5.5	<5.5	<5.5	<5.5	<5.5	<5.5	<17	<5.5	<4.4
MW-3	07/21/94	8.5-10.0	0	NA	<5.4	<5.4	<5.4	<5.4	<5.4	<5.4	<5.4	<16	<5.4	6.9
MW-3	07/21/94	13.5-15.0	0	NA	<5.6	<5.6	<5.6	<5.6	<5.6	<5.6	<5.6	<17	<5.6	4.8
MW-4	07/22/94	6.0-7.5	0	NA	<5.3	<5.3	<5.3	<5.3	<5.3	<5.3	<5.3	<16	<5.3	6.4
MW-4	07/22/94	13.5-15.0	0	NA	<5.4	<5.4	<5.4	<5.4	<5.4	<5.4	<5.4	<16	<5.4	5.3
MW-5	09/01/94	13.5-15.0	0	NA	<2.6	<1.0	<1.0	<1.0	<1.0	<1.0	<1.0	<2.0	<2.1	2.7
MW-5	09/01/94	18.5-10.0	0	NA	<2.7	<1.1	<1.1	<1.1	<1.1	<1.1	<1.1	<2.2	<2.1	2.9
MW-6	09/01/94	3.5-5.0	0	NA	<2.7	<1.1	<1.1	<1.1	<1.1	<1.1	<1.1	<2.2	<2.1	3.1
MW-6	09/01/94	8.5-10.0	0	NA	<2.6	<1.0	<1.0	<1.0	<1.0	<1.0	<1.0	<2.0	<1.9	3.1
MW-7	09/02/94	13.5-15.0	0	NA	<2.7	<1.0	<1.0	<1.0	<1.0	<1.0	<1.0	<2.0	<2.0	3.7
MW-7	09/02/94	18.5-20.0	0	NA	<2.5	<1.0	<1.0	<1.0	<1.0	<1.0	<1.0	<2.0	<2.0	3.5
MW-8	09/02/94	13.5-15.0	0	NA	<2.6	<1.0	<1.0	<1.0	<1.0	<1.0	<1.0	<2.0	<2.0	4.5
MW-9	09/12/94	13.5-15.0	0	NA	<2.6	<1.0	<1.0	<1.0	2.1	<1.0	<1.0	<1.3	<1.9	<3.4
MW-9	09/12/94	18.5-20.0	0	NA	<2.5	<1.0	<1.0	<1.0	<1.0	<1.0	<1.0	<2.0	<2.0	3.3
MW-10	09/12/94	13.5-15.0	0	NA	<2.7	<1.1	<1.1	<1.1	<1.1	<1.1	<1.1	<2.2	<2.1	4
MW-10	09/12/94	18.5-20.0	0	NA	<2.8	<1.1	<1.1	<1.1	<1.1	<1.1	<1.1	<2.2	<2.1	4.6
MW-20	02/27/95	8.5-10.0	0	NA	<2.7	<1.1	<1.1	<1.1	<1.1	<1.1	<1.1	<2.2	<1.1	NA
MW-20	02/27/95	13.5-15.0	0	NA	<2.6	<1.0	<1.0	<1.0	<1.0	<1.0	<1.0	<2.0	<1.0	NA
MW-21	02/28/95	8.5-10.0	0	NA	<2.7	<1.1	<1.1	<1.1	<1.1	<1.1	<1.1	<2.2	1.2	NA
MW-21	02/28/95	13.5-15.0	0	NA	<2.7	<1.1	1.4	<1.1	<1.1	2.6	<1.1	7.3	1.2	NA
MW-22	02/28/95	3.5-5.0	7	NA	<3.1	<1.2	<1.2	<1.2	1.8	1.4	<1.2	1.8	<1.2	NA
MW-22	02/28/95	8.5-10.0	25.3	NA	<2.7	<1.1	<1.1	<1.1	<1.1	1.2	<1.1	1.4	<1.1	NA
NR 720.09 RCLs				100	100	5.5	2,900	NS	1,500	NS	NS	4,100	NS	50
NR 746.06 Table 1 (free product indicator)				NS	NS	8,500	4,600	42,000	38,000	83,000	11,000	42,000	2,700	NS
NR 746.06 Table 2 (direct contact standard)				NS	NS	1,100	NS	NS	NS	NS	NS	NS	NS	NS
RR-519-97 Table 1 (Suggested Non-industrial direct contact pathway RCLs)				NS	NS	NS	NS	NS	NS	NS	NS	NS	20,000	NS
RR-519-97 Table 1 (Suggested Groundwater pathway RCLs)				NA	NS	NS	NS	NS	NS	NS	NS	NS	400	NS

Note: ft bgs= feet below ground surface; ppm eq= part per million equivalent; DRO= diesel range organics; GRO= gasoline range organics
MTBE= Methyl t-butyl ether; TMB=Trimethylbenzene; DCA= Dichloroethane; **Bold**= exceedence of the above listed standards
*Data with asterick indicates sample was taken at or below the historic measured high water table; Concentrations in ppb unless otherwise noted

Checked by: JMB

Approved by: KMH

TABLE 1
Groundwater Elevations
Miller Ford Site
Beaver Dam, Wisconsin

Well#		**MW-1**	**Well#**		MW-2	**Well#**		MW-2B
Surface Elevation		930.16	Surface Elevation		930.21	Surface Elevation		929.92
Top of Casing Elevation		929.67	Top of Casing Elevation		929.79	Top of Casing Elevation		929.64
Bottom of Screen Elevation		901.70	Bottom of Screen Elevation		903.80	Bottom of Screen Elevation		889.60
Measurement Date	DTW (Casing)	Groundwater Elevation	Measurement Date	DTW (Casing)	Groundwater Elevation	Measurement Date	DTW (Casing)	Groundwater Elevation
07/28/94	23.81	905.86	07/28/94	DRY	DRY	07/28/94	NM	NM
08/08/94	23.89	905.78	08/08/94	DRY	DRY	08/08/94	NM	NM
09/13/94	24.31	905.36	09/13/94	DRY	DRY	09/13/94	38.27	891.37
03/01/95	NM	NM	03/01/95	NM	NM	03/01/95	NM	NM
05/17/95	23.27	906.40	05/17/95	DRY	DRY	05/17/95	32.81	896.83
07/19/95	24.75	904.92	07/19/95	DRY	DRY	07/19/95	36.67	892.97
11/07/95	23.09	906.58	11/07/95	24.07	905.72	11/07/95	25.67	903.97
05/03/96	24.32	905.35	05/03/96	DRY	DRY	05/03/96	33.11	896.53
06/25/96	22.17	907.50	06/25/96	23.06	906.73	06/25/96	24.11	905.53
10/14/96	24.92	904.75	10/14/96	DRY	DRY	10/14/96	36.53	893.11
09/15/97	24.77	904.90	09/15/97	25.43	904.36	09/15/97	34.31	895.33
03/03/98	ABD	ABD	03/03/98	25.60	904.19	03/03/98	39.82	889.82
03/26/98	ABD	ABD	03/26/98	25.15	904.64	03/26/98	32.85	896.79
06/17/98	ABD	ABD	06/17/98	NM	NM	06/17/98	37.60	892.04
06/25/98	ABD	ABD	06/25/98	NM	NM	06/25/98	32.79	896.85
08/31/98	ABD	ABD	08/31/98	25.42	904.37	08/31/98	DRY	DRY
01/27/99	ABD	ABD	01/27/99	NM	NM	01/27/99	DRY	DRY
03/29/99	ABD	ABD	03/29/99	NM	NM	03/29/99	39.28	890.36
06/16/99	ABD	ABD	06/16/99	NM	NM	06/16/99	31.80	897.84
09/30/99	ABD	ABD	09/30/99	NM	NM	09/30/99	35.74	893.90
01/07/00	ABD	ABD	01/07/00	NM	NM	01/07/00	DRY	DRY
04/04/00	ABD	ABD	04/04/00	NM	NM	04/04/00	37.14	892.50
08/22/00	ABD	ABD	08/22/00	NM	NM	08/22/00	35.06	894.58
10/17/02	ABD	ABD	10/17/02	DRY	DRY	10/17/02	35.91	893.73
09/01/05	ABD	ABD	09/01/05	DRY	DRY	09/01/05	33.89	895.75
11/03/05	ABD	ABD	11/03/05	DRY	DRY	11/03/05	38.71	890.93

Note: 1) Measurements are in feet; elevations are relative to mean sea level
2) DTW=depth to water (from top of casing)

TABLE 1
Groundwater Elevations
Miller Ford Site
Beaver Dam, Wisconsin

Well#		MW-3	Well#		MW-4	Well#		MW-5
Surface Elevation		929.66	Surface Elevation		929.54	Surface Elevation		929.4
Top of Casing Elevation		929.14	Top of Casing Elevation		928.74	Top of Casing Elevation		928.98
Bottom of Screen Elevation		890.10	Bottom of Screen Elevation		902.70	Bottom of Screen Elevation		893.60
Measurement Date	DTW (Casing)	Groundwater Elevation	Measurement Date	DTW (Casing)	Groundwater Elevation	Measurement Date	DTW (Casing)	Groundwater Elevation
07/28/94	25.32	903.82	07/28/94	24.77	903.97	07/28/94	NI	NI
08/08/94	DRY	DRY	08/08/94	24.80	903.94	08/08/94	NI	NI
09/13/94	32.72	896.42	09/13/94	24.60	904.14	09/13/94	36.24	892.74
03/01/95	NM	NM	03/01/95	NM	NM	03/01/95	NM	NM
05/17/95	28.71	900.43	05/17/95	24.34	904.40	05/17/95	31.65	897.33
07/19/95	31.46	897.68	07/19/95	24.98	903.76	07/19/95	34.89	894.09
11/07/95	24.51	904.63	11/07/95	23.14	905.6	11/07/95	24.55	904.43
05/03/96	27.51	901.63	05/03/96	24.72	904.02	05/03/96	31.74	897.24
06/25/96	22.68	906.46	06/25/96	21.66	907.08	06/25/96	22.96	906.02
10/14/96	32.26	896.88	10/14/96	25.14	903.60	10/14/96	34.85	894.13
09/15/97	30.00	899.14	09/15/97	24.80	903.94	09/15/97	33.17	895.81
03/03/98	NM	NM	03/03/98	24.70	904.04	03/03/98	DRY	DRY
03/26/98	29.58	899.56	03/26/98	23.10	905.64	03/26/98	32.51	896.47
06/17/98	NM	NM	06/17/98	23.94	904.80	06/17/98	NM	NM
06/25/98	27.41	901.73	06/25/98	21.79	906.95	06/25/98	30.07	898.91
08/31/98	32.78	896.36	08/31/98	23.51	905.23	08/31/98	DRY	DRY
01/27/99	38.36	890.78	01/27/99	25.48	903.26	01/27/99	DRY	DRY
03/29/99	33.49	895.65	03/29/99	25.47	903.27	03/29/99	DRY	DRY
06/16/99	27.91	901.23	06/16/99	24.65	904.09	06/16/99	30.31	898.67
09/30/99	30.67	898.47	09/30/99	25.07	903.67	09/30/99	33.57	895.41
01/07/00	35.85	893.29	01/07/00	24.79	903.95	01/07/00	DRY	DRY
04/04/00	32.40	896.74	04/04/00	24.05	904.69	04/04/00	35.24	893.74
08/22/00	30.45	898.69	08/22/00	24.50	904.24	08/22/00	33.05	895.93
10/17/02	33.42	895.72	10/17/02	24.46	904.28	10/17/02	35.21	893.77
09/01/05	30.57	898.57	09/01/05	23.84	904.90	09/01/05	34.29	894.69
11/03/05	32.68	896.46	11/03/05	24.12	904.62	11/03/05	36.72	892.26

Note: 1) Measurements are in feet; elevations are relative to mean sea level
2) DTW=depth to water (from top of casing)

TABLE 1
Groundwater Elevations
Miller Ford Site
Beaver Dam, Wisconsin

Well#		MW-6	Well#		MW-7	Well#		MW-8
Surface Elevation		930.6	Surface Elevation		928.7	Surface Elevation		928.9
Top of Casing Elevation		930.26	Top of Casing Elevation		928.51	Top of Casing Elevation		928.69
Bottom of Screen Elevation		891.30	Bottom of Screen Elevation		884.01	Bottom of Screen Elevation		889.70
Measurement Date	DTW (Casing)	Groundwater Elevation	Measurement Date	DTW (Casing)	Groundwater Elevation	Measurement Date	DTW (Casing)	Groundwater Elevation
07/28/94	NI	NI	07/28/94	NI	NI	07/28/94	NI	NI
08/08/94	NI	NI	08/08/94	NI	NI	08/08/94	NI	NI
09/13/94	31.93	898.33	09/13/94	34.42	894.09	09/13/94	32.71	895.98
03/01/95	NM	NM	03/01/95	NM	NM	03/01/95	NM	NM
05/17/95	24.72	905.54	05/17/95	28.44	900.07	05/17/95	26.18	902.51
07/19/95	29.18	901.08	07/19/95	33.17	895.34	07/19/95	30.31	898.38
11/07/95	23.18	907.08	11/07/95	23.23	905.28	11/07/95	22.97	905.72
05/03/96	NM	NM	05/03/96	28.86	899.65	05/03/96	28.52	900.17
06/25/96	21.84	908.42	06/25/96	21.94	906.57	06/25/96	21.66	907.03
10/14/96	29.91	900.35	10/14/96	34.22	894.29	10/14/96	32.24	896.45
09/15/97	27.07	903.19	09/15/97	30.13	898.38	09/15/97	29.01	899.68
03/03/98	26.37	903.89	03/03/98	29.32	899.19	03/03/98	29.25	899.44
03/26/98	24.98	905.28	03/26/98	26.75	901.76	03/26/98	26.11	902.58
06/17/98	NM	NM	06/17/98	27.64	900.87	06/17/98	NM	NM
06/25/98	25.96	904.30	06/25/98	26.91	901.60	06/25/98	25.95	902.74
08/31/98	29.64	900.62	08/31/98	36.58	891.93	08/31/98	32.86	895.83
01/27/99	36.91	893.35	01/27/99	43.32	885.19	01/27/99	32.72	895.97
03/29/99	28.75	901.51	03/29/99	36.97	891.54	03/29/99	33.87	894.82
06/16/99	25.34	904.92	06/16/99	24.85	903.66	06/16/99	NM	NM
09/30/99	24.57	905.69	09/30/99	27.88	900.63	09/30/99	NM	NM
01/07/00	33.34	896.92	01/07/00	38.06	890.45	01/07/00	NM	NM
04/04/00	28.6	901.66	04/04/00	28.44	900.07	04/04/00	NM	NM
08/22/00	27.74	902.52	08/22/00	27.61	900.90	08/22/00	NM	NM
10/17/02	31.55	898.71	10/17/02	27.55	900.96	10/17/02	27.97	900.72
09/01/05	29.30	900.96	09/01/05	29.00	899.51	09/01/05	28.44	900.25
11/03/05	31.82	898.44	11/03/05	35.25	893.26	11/03/05	33.62	895.07

Note: 1) Measurements are in feet; elevations are relative to mean sea level
2) DTW=depth to water (from top of casing)

TABLE 1
Groundwater Elevations
Miller Ford Site
Beaver Dam, Wisconsin

Well#		MW-9	Well#		MW-10	Well#		MW-20
Surface Elevation		928.63	Surface Elevation		927.97	Surface Elevation		929.63
Top of Casing Elevation		928.42	Top of Casing Elevation		927.73	Top of Casing Elevation		929.41
Bottom of Screen Elevation		889.40	Bottom of Screen Elevation		888.70	Bottom of Screen Elevation		885.40
Measurement Date	DTW (Casing)	Groundwater Elevation	Measurement Date	DTW (Casing)	Groundwater Elevation	Measurement Date	DTW (Casing)	Groundwater Elevation
07/28/94	NI	NI	07/28/94	NI	NI	07/28/94	NI	NI
08/08/94	NI	NI	08/08/94	NI	NI	08/08/94	NI	NI
09/13/94	34.45	893.97	09/13/94	31.05	896.68	09/13/94	NI	NI
03/01/95	NM	NM	03/01/95	NM	NM	03/01/95	42.94	886.47
05/17/95	25.95	902.47	05/17/95	25.18	902.55	05/17/95	37.56	891.85
07/19/95	28.48	899.94	07/19/95	27.43	900.30	07/19/95	40.28	889.13
11/07/95	22.71	905.71	11/07/95	22.14	905.59	11/07/95	29.05	900.36
05/03/96	27.26	901.16	05/03/96	26.54	901.19	05/03/96	36.68	892.73
06/25/96	21.30	907.12	06/25/96	20.81	906.92	06/25/96	25.32	904.09
10/14/96	32.79	895.63	10/14/96	30.76	896.97	10/14/96	39.79	889.62
09/15/97	28.88	899.54	09/15/97	27.97	899.76	09/15/97	37.15	892.26
03/03/98	27.70	900.72	03/03/98	NM	NM	03/03/98	38.38	891.03
03/26/98	27.32	901.10	03/26/98	28.11	899.62	03/26/98	35.60	893.81
06/17/98	NM	NM	06/17/98	NM	NM	06/17/98	NM	NM
06/25/98	26.61	901.81	06/25/98	25.55	902.18	06/25/98	32.15	897.26
08/31/98	34.59	893.83	08/31/98	31.30	896.43	08/31/98	39.66	889.75
01/27/99	39.79	888.63	01/27/99	29.96	897.77	01/27/99	43.04	886.37
03/29/99	35.07	893.35	03/29/99	31.47	896.26	03/29/99	41.65	887.76
06/16/99	NM	NM	06/16/99	23.65	904.08	06/16/99	NM	NM
09/30/99	NM	NM	09/30/99	24.05	903.68	09/30/99	NM	NM
01/07/00	NM	NM	01/07/00	34.47	893.26	01/07/00	NM	NM
04/04/00	NM	NM	04/04/00	27.78	899.95	04/04/00	NM	NM
08/22/00	NM	NM	08/22/00	26.42	901.31	08/22/00	NM	NM
10/17/02	31.36	897.06	10/17/02	28.09	899.64	10/17/02	40.20	889.21
09/01/05	25.54	902.88	09/01/05	27.34	900.39	09/01/05	39.77	889.64
11/03/05	34.18	894.24	11/03/05	33.18	894.55	11/03/05	41.93	887.48

Note: 1) Measurements are in feet; elevations are relative to mean sea level
2) DTW=depth to water (from top of casing)

TABLE 1
Groundwater Elevations
Miller Ford Site
Beaver Dam, Wisconsin

Well#		MW-21	Well#		MW-22	Well#		PZ-1
Surface Elevation		927.81	Surface Elevation		926.74	Surface Elevation		930.14
Top of Casing Elevation		927.43	Top of Casing Elevation		926.29	Top of Casing Elevation		929.59
Bottom of Screen Elevation		879.40	Bottom of Screen Elevation		887.30	Bottom of Screen Elevation		853.60
Measurement Date	DTW (Casing)	Groundwater Elevation	Measurement Date	DTW (Casing)	Groundwater Elevation	Measurement Date	DTW (Casing)	Groundwater Elevation
07/28/94	NI	NI	07/28/94	NI	NI	07/28/94	NI	NI
08/08/94	NI	NI	08/08/94	NI	NI	08/08/94	NI	NI
09/13/94	NI	NI	09/13/94	NI	NI	09/13/94	NI	NI
03/01/95	41.47	885.96	03/01/95	35.53	890.76	03/01/95	NM	NM
05/17/95	30.50	896.93	05/17/95	26.70	899.59	05/17/95	35.26	894.33
07/19/95	33.34	894.09	07/19/95	28.79	897.50	07/19/95	39.89	889.70
11/07/95	23.47	903.96	11/07/95	21.84	904.45	11/07/95	30.63	898.96
05/03/96	30.16	897.27	05/03/96	26.83	899.46	05/03/96	34.62	894.97
06/25/96	21.87	905.56	06/25/96	20.31	905.98	06/25/96	28.03	901.56
10/14/96	ABD	ABD	10/14/96	ABD	ABD	10/14/96	38.90	890.69
09/15/97	ABD	ABD	09/15/97	ABD	ABD	09/15/97	36.77	892.82
03/03/98	ABD	ABD	03/03/98	ABD	ABD	03/03/98	42.62	886.97
03/26/98	ABD	ABD	03/26/98	ABD	ABD	03/26/98	34.63	894.96
06/17/98	ABD	ABD	06/17/98	ABD	ABD	06/17/98	NM	NM
06/25/98	ABD	ABD	06/25/98	ABD	ABD	06/25/98	35.08	894.51
08/31/98	ABD	ABD	08/31/98	ABD	ABD	08/31/98	49.54	880.05
01/27/99	ABD	ABD	01/27/99	ABD	ABD	01/27/99	46.38	883.21
03/29/99	ABD	ABD	03/29/99	ABD	ABD	03/29/99	41.73	887.86
06/16/99	ABD	ABD	06/16/99	ABD	ABD	06/16/99	32.68	896.91
09/30/99	ABD	ABD	09/30/99	ABD	ABD	09/30/99	36.51	893.08
01/07/00	ABD	ABD	01/07/00	ABD	ABD	01/07/00	42.82	886.77
04/04/00	ABD	ABD	04/04/00	ABD	ABD	04/04/00	39.40	890.19
08/22/00	ABD	ABD	08/22/00	ABD	ABD	08/22/00	35.87	893.72
10/17/02	ABD	ABD	10/17/02	ABD	ABD	10/17/02	38.67	890.92
09/01/05	ABD	ABD	09/01/05	ABD	ABD	09/01/05	37.00	892.59
11/03/05	ABD	ABD	11/03/05	ABD	ABD	11/03/05	39.95	889.64

Note: 1) Measurements are in feet; elevations are relative to mean sea level
2) DTW=depth to water (from top of casing)

TABLE 3
Free Product Analysis Results
Miller Ford Site
Beaver Dam, Wisconsin

Date	Location and Free Product Measurement							Gallons of free product mixture removed
	MW-1	MW-2/MW-2B	MW-7	MW-4	RW-1	RW-2	RW-3	
05/17/95	0.08	0	0	0	NI	NI	NI	0
07/19/95	0.01	Dry	0	0.02	NI	NI	NI	0
06/25/96	0.03	0	sheen	0	NI	NI	NI	0
10/14/96	0.12	Dry	0.05	NM	0	NI	NI	0
10/15/96	0.07	Dry	0.16	NM	0	NI	NI	0
09/15/97	0.13	NM	NM	NM	0.01	NI	NI	0
09/19/97	NM	NM	NM		0.03	0.65	0	0
10/30/97	NM	NM	NM	NM	0.08	NM	NM	0
03/03/98	ABD	0	0	0	0	0	0	0
03/26/98	ABD	0	0	0	NM	NM	NM	0
06/25/98	ABD	0	0	0	0	0	0	0
08/31/98	ABD	Dry	0	0	0	0	0	0
01/07/99	ABD	Dry	0	0	NM	NM	NM	0
01/27/99	ABD	Dry	0	0	0	0	0	0
03/29/99	ABD	NM	0	0	0	0	0	0
06/16/99	ABD	NM	0	0	0	0	0	0
09/30/99	ABD	NM	0	0	NM	NM	NM	0
04/04/00	ABD	0	0	0	NM	NM	NM	0
08/22/00	ABD	0	0	0	NM	NM	NM	0
06/28/02	ABD	0	0	0	NM	NM	NM	0
10/17/02	ABD	0	0	0	0	0.5	0	12
05/28/03	ABD	0	0	0	0	0.21	0	6
07/02/03	ABD	0	0	0	0	0.19	0	5
10/28/03	ABD	NM	NM	NM	NM	0.23	NM	6
11/07/03	ABD	NM	NM	NM	NM	0.04	NM	2
12/10/03	ABD	NM	NM	NM	NM	0.22	NM	6
2/18/04	ABD	NM	NM	NM	NM	0.02	NM	2
5/18/04	ABD	NM	NM	NM	NM	0.03	NM	2
7/30/04	ABD	NM	NM	NM	NM	0.01	NM	1
10/29/04	ABD	NM	NM	NM	NM	0	NM	0
11/5/04	ABD	0	0	0	0	0	0	0
9/1/05	ABD	0	0	0	0	0	0	0
11/3/05	ABD	0	0	0	0	0	0	0

Notes: All results are in feet.
ABD: Well abandoned
Dry: Well was dry
NM: Not measured
NI: Not installed

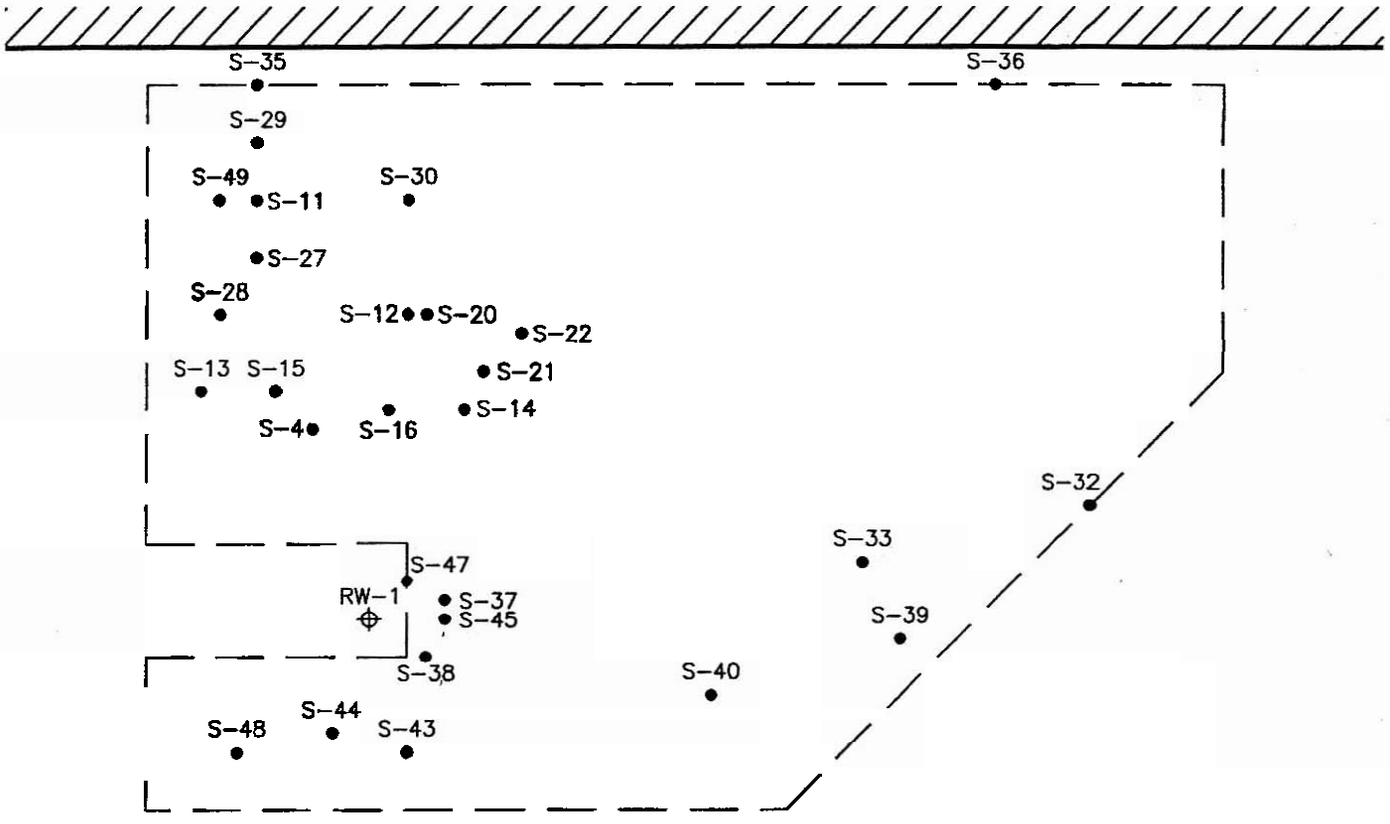

LEGEND:

feet bls FEET BELOW LAND SURFACE

— — EXCAVATION AREA

● SOIL SAMPLE

⊕ RECOVERY WELL

NOTES:

REMEDIAL EXCAVATION ACTIVITES OCCURED ON OCTOBER 30, 1997

SAMPLES SHOWN WERE COLLECTED BETWEEN 10-20feet bls

ENVIROGEN

COST EFFECTIVE LEADERSHIP FOR A CLEANER ENVIRONMENT

2835 North Grandview Blvd.
Pewaukee, Wisconsin 53072-0090

SCALE

0 2' 4' 6' 8' 10'

EXTENT OF REMEDIAL EXCAVATION AND SOIL LOCATIONS (10 - 20 feet bls)

MILLER FORD SITE

BEAVER DAM, WISCONSIN

FIGURE NO. 1B

DRAWING NO.	94016 4-01B
DRAWN BY:	PJT
	07/11/02
CHECKED BY:	
APPROVED BY:	
REVISIONS:	
ENGINEER	DATE
ENGINEER	DATE

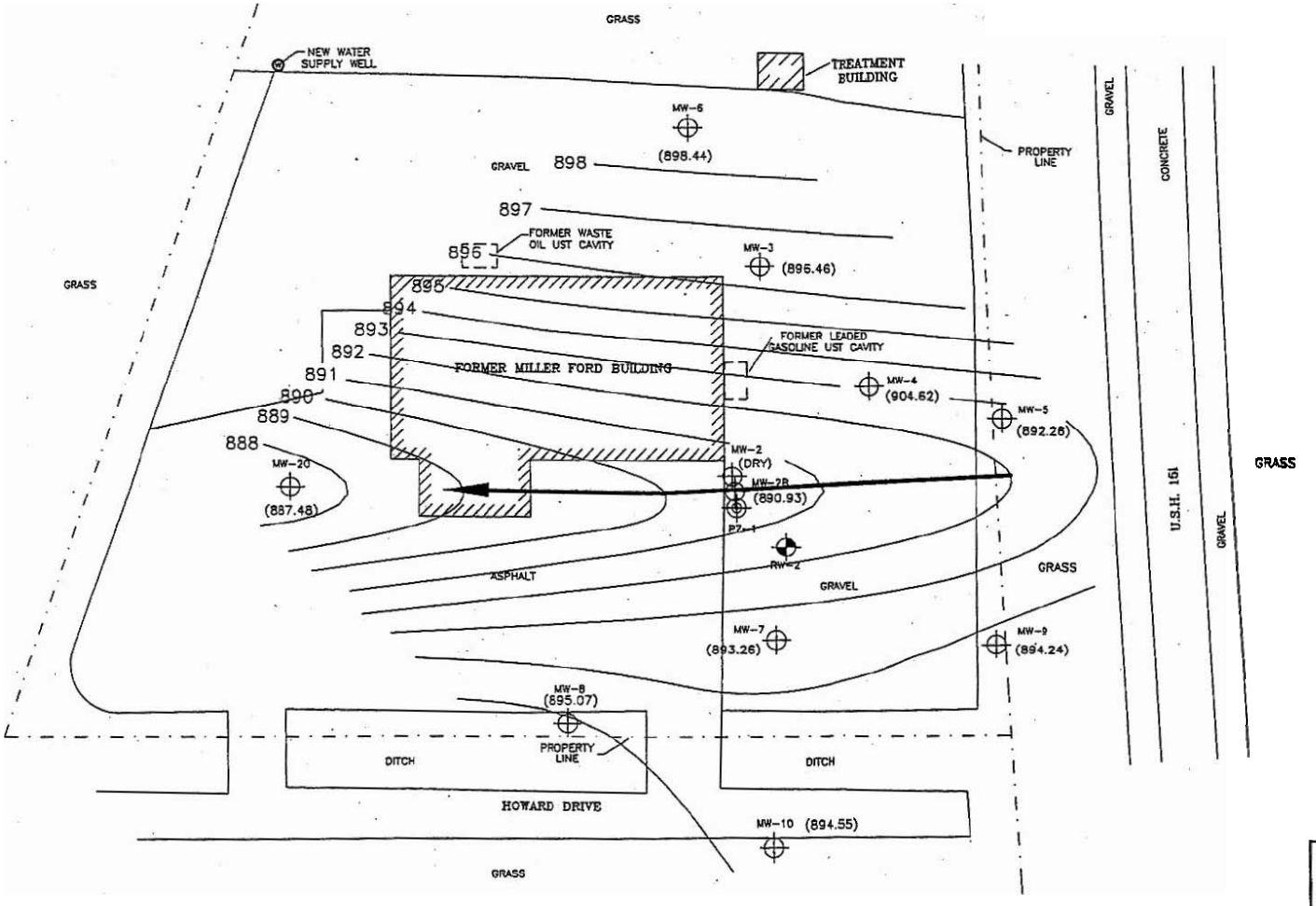

LEGEND

- PIEZOMETER
- MONITORING WELL
- GROUNDWATER RECOVERY WELL
- ( ) POTENTIOMETRIC SURFACE ELEVATION, FEET MSL
- GROUNDWATER FLOW DIRECTION
- 890 ISOELEVATION CONTOUR

Shaw
Shaw E & I, Inc.

FORMER MILLER FORD SITE
BEAVER DAM, WISCONSIN

FIGURE 2
POTENTIOMETRIC SURFACE
(11/03/2005)

DESIGNED BY		CHECKED BY		
DRAWN BY	KTK	08/30/04	APPROVED BY	
SIZE: B	SCALE: 1"=50'	DRAWING NO. 680434_1	SHEET NO. 1 OF 1	REVISION NO.

DRAWING NO.	94.164R46	DRAWN BY:	PAO	3/13/96	CHECKED BY:			APPROVED BY:		

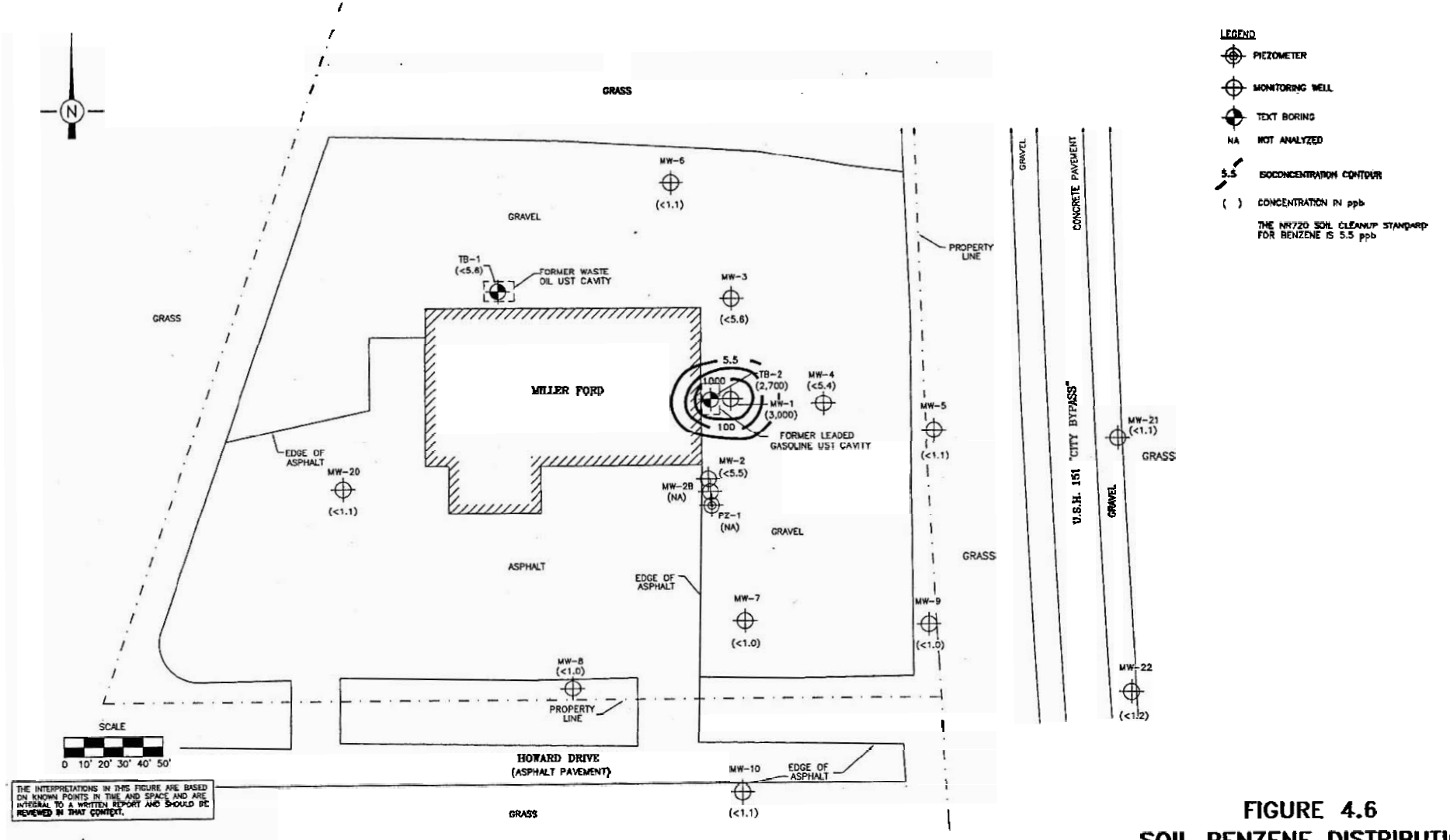

Fluid Management, Inc.

FIGURE 4.6
SOIL BENZENE DISTRIBUTION
MILLER FORD SITE
BEAVER DAM, WISCONSIN

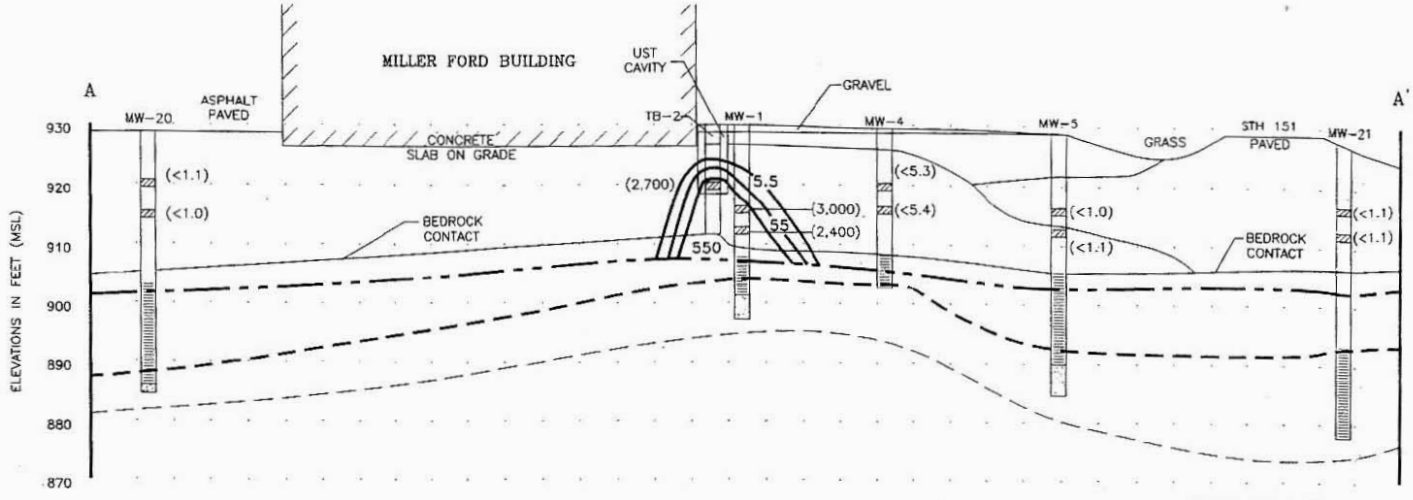

LEGEND

- SOIL SAMPLING LOCATION DUPLICATED FOR LABORATORY ANALYSIS
- SCREENED INTERVAL
- 5.5 ISOCONCENTRATION CONTOUR
- ( ) CONCENTRATIONS IN ppb
- GROUNDWATER TABLE (7/19/95)
- GROUNDWATER TABLE (11/7/95)

THE NR720 SOIL CLEANUP STANDARD FOR BENZENE IS 5.5 ppb

SCALE

0 10' 20' 30' 40'

ENVIROGEN

COST EFFECTIVE LEADERSHIP FOR A CLEANER ENVIRONMENT

2635 North Grandview Blvd
Pewaukee, Wisconsin 53072-0090

SOIL BENZENE DISTRIBUTION
GEOLOGIC CROSS-SECTION A-A'
MILLER FORD SITE
BEAVER DAM, WISCONSIN

FIGURE NO. 10

DRAWING NO.	DRAWN BY:	CHECKED BY:	APPROVED BY:	REVISIONS:	ENGINEER:	DATE
94.164.10	"DW"	4/4/2				

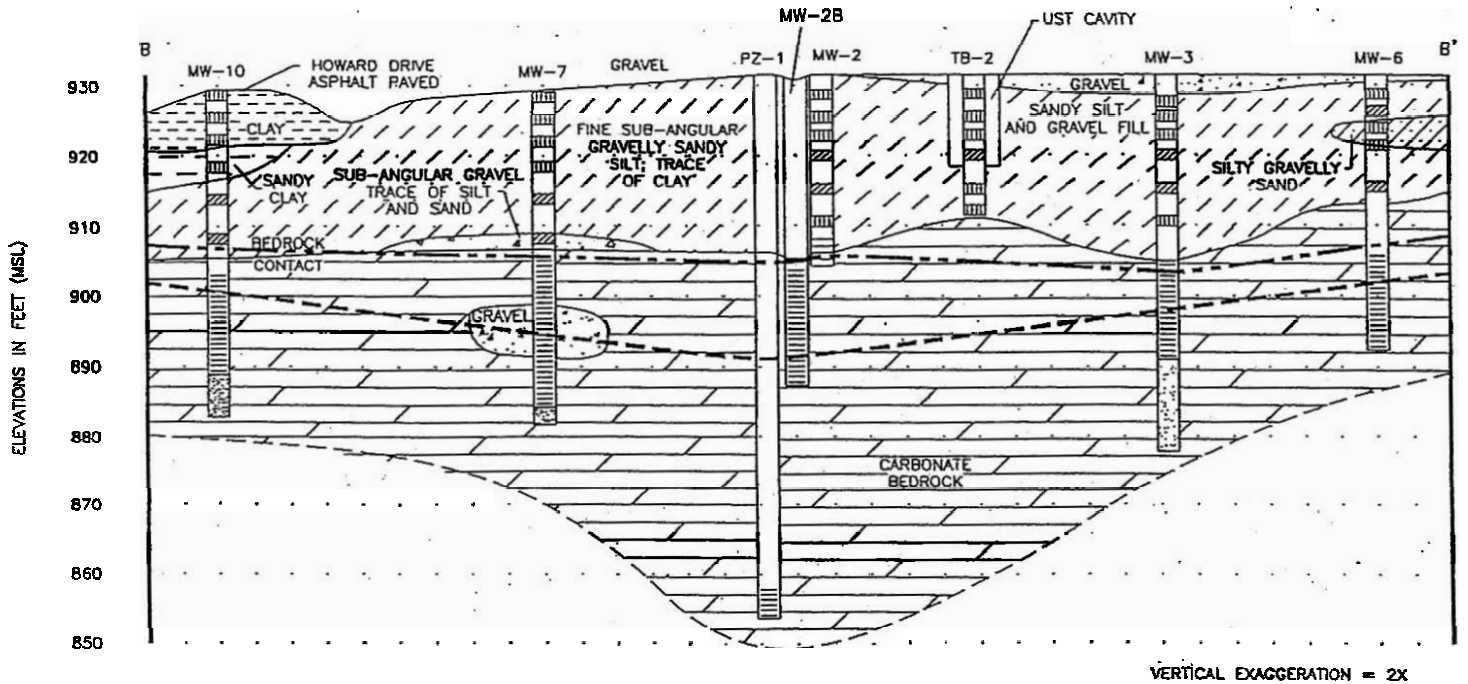

LEGEND

SOIL SAMPLING LOCATION

SOIL SAMPLING LOCATION DUPLICATED FOR LABORATORY ANALYSIS

SCREENED INTERVAL

GROUNDWATER TABLE (7/19/95)

GROUNDWATER TABLE (11/7/95)

ENVIROGEN

COST EFFECTIVE LEADERSHIP FOR A CLEANER ENVIRONMENT

2835 North Grandview Blvd.
Pewaukee, Wisconsin 53072-0090

SCALE

0 10' 20' 30' 40'

GEOLOGIC CROSS-SECTION B-B'

MILLER FORD SITE
BEAVER DAM, WISCONSIN

FIGURE NO. 7

DRAWING NO.	94.164R7	DRAWN BY:	PDW	03/20/02	CHECKED BY:	PROVED BY:	REVISIONS:	ENGINEER	DATE	ENGINEER	DATE

I Edythe Howard, Responsible Party (RP) for petroleum underground storage tank clean-up at the Miller Ford Site, do hereby certify that to the best of my knowledge the legal descriptions included are complete and accurate.

Edythe Howard

Edythe Howard

4/16/02

Date

Parcel ID # 004-1214-2721-000

Nettesheim, Denise G

From: Hedinger, Kevin [Kevin.Hedinger@shawgrp.com]
Sent: Monday, October 24, 2005 4:29 PM
To: TeBeest, Sharlene
Cc: Mary Jo Croake; Nettesheim, Denise G
Subject: DOT Notification of Contamination in Right-of-Way
Attachments: DOT Notification- Contamination in Right-of-Way.doc; Soil GRO Distribution.pdf; Groundwater Benzene Distribution 9_01_2005).pdf; Soil Benzene Distribution.pdf

Ms. Tebeest:

Shaw Environmental, Inc. is managing a PECFA project at the Former Miller Ford site in response to a release from a former gasoline underground storage tank (UST) that was located on the site. The property is at W8356 Howard Drive in Beaver Dam, Wisconsin. As part of the site investigation, several monitoring wells were installed on the property and on the adjacent properties and highway right-of-way. One monitoring well, MW-5, was installed within the US Highway 151 right-of-way and samples from this well indicate benzene impacts. Subsequent to the investigation, a remedial action plan was implemented for the site that included soil excavation and groundwater extraction and treatment. The remedial actions implemented at this site were contained on the property and did not extend into the US Highway 151 right-of-way. In addition, groundwater samples have been collected from the site wells during the period from July 1994 through September 2005.

As part of the closure process, the Wisconsin Department of Natural Resources (WDNR) requires the responsible party to notify all off-site property owners of contamination, if any, on their respective properties. Because benzene was present in monitoring well MW-5, located in the US Highway 151 right-of-way, Shaw is submitting this notification to the Department of Transportation in accordance with the requirements of NR 726. Attached to this electronic mail message please find, the Notification of Contamination Within the Right-of-Way form, maps showing the distribution of gasoline range organics and benzene in soil from the Site Investigation Report that was submitted to the WDNR in April 1996 (soil contamination is not present in the right-of-way), and a map of benzene distribution in groundwater from the most recent groundwater sampling event.

I trust that this information will meet the DOT's needs. If you should have any questions regarding this information, please feel free to contact me at the number below.

Sincerely,

Kevin M. Hedinger
Shaw Environmental, Inc.
111 West Pleasant Street, Suite 105
Milwaukee, Wisconsin 53212-3939
(414) 291-2361
(414) 291-2385 (fax)
(262) 424-1761 (cell)
kevin.hedinger@shawgrp.com

*******************Internet Email Confidentiality Footer********************

Privileged/Confidential Information may be contained in this message. If you are not the addressee indicated in this message (or responsible for delivery of the message to such person), you may not copy or

Notification of Contamination within the Right of Way
Former Miller Ford
W 8356 Howard Drive
Beaver Dam, Wisconsin

County: Dodge
Highway: US Highway 151
Site Name: Former Miller Ford
Address: W 8356 Howard Drive, Beaver Dam, Wisconsin
BRRTS Number: 03-14-002207
PECFA Number: 53916-97-0356
FID Number: 114062960

Owner's Name: Mary Jo Howard Croake
Owner's Address: 609 Gilmore, Madison, Wisconsin 53711

Consulting Firm: Shaw Environmental, Inc.
Consultant Contact: Kevin M. Hedinger
Consultant Address: 111 West Pleasant Street, Suite 105, Milwaukee, Wisconsin 53212
Consultant Phone, Fax and E-mail: 414-291-2361, 414-291-2385, kevin.hedinger@shawgrp.com

Soil contamination? No soil contamination identified in the US Highway 151 right-of-way (See attached soil benzene distribution map)
Depth to contaminated soil: Soil contamination not identified in the US Highway 151 right-of-way.
Vertical extent of contaminated soil: 0 feet to 20 feet below ground surface in a localized area on the site near the east side of the building. Soil contamination was not identified in the US Highway 151 right-of-way.
Groundwater contamination? Yes- MW-5 is located east of the site in the US Highway 151 right-of-way as shown on the attached groundwater benzene distribution map.
Depth to water table: 30 feet below ground surface, typical

Describe the type(s) of contamination present.
The soil and groundwater contaminants at this site are related to a release from a gasoline underground storage tank that was formerly located on near the building on the east side.

Brief summary of cleanup activity:

A site investigation was completed at the site to delineate the soil and groundwater impacts. The results of the site investigation were submitted to the WDNR in a Site Investigation report dated April 1996. Subsequently, a remedial actionplan was developed for the site and was implemented. The remedial action included the excavation of soils in the area near the building on the east side and installation of a groundwater pump and treat system. The soil excavation extended to the top of bedrock (approximately 22 feet). Following shutdown of the groundwater extraction system, groundwater monitoring was performed to evaluate the long-term effectiveness of the remedial action.

Attach a current plume map for groundwater contamination
Attach a current plume map for soil contamination