GIS REGISTRY INFORMATION

SITE NAME:	Waldhiers Addition Lots 5-7
BRRTS #:	03-14-000744
FID # (if appropriate):	
COMMERCE # (if appropriate):	53916-9999-05
CLOSURE DATE:	
STREET ADDRESS:	500 Block Madison Street (empty lots on northwest side of Madison St. between Greenwich and Wall Street intersections; immediately southwest of 500 Madison St. address)
CITY:	Beaver Dam

SOURCE PROPERTY GPS COORDINATES (meters in WTM91 projection):	**X =**	613364		**Y =**	331567	
CONTAMINATED MEDIA:	Groundwater		Soil		Both	X
OFF-SOURCE GW CONTAMINATION >ES:		Yes		X	No	
• **IF YES, STREET ADDRESS:**	500 Madison St.					
• **GPS COORDINATES** (meters in WTM91 projection):	**X =**	613368		**Y =**	331593	
OFF-SOURCE SOIL CONTAMINATION >Generic or Site-Specific RCL (SSRCL):		Yes		No	X	
• **IF YES, STREET ADDRESS 1:**						
• **GPS COORDINATES** (meters in WTM91 projection):	**X =**			**Y =**		
CONTAMINATION IN RIGHT OF WAY:		Yes		No	X	

DOCUMENTS NEEDED

Closure Letter, and any conditional closure letter issued	X
Copy of most recent deed, including legal description, for all affected properties	X
Certified survey map or relevant portion of the recorded plat map (*if referenced in the legal description*) for all affected properties	
County Parcel ID number, *if used for county*, for all affected properties	x
Location Map which outlines all properties within contaminated site boundaries on USGS topographic map or plat map in sufficient detail to permit the parcels to be located easily (8.5x14" if paper copy). If groundwater standards are exceeded, the map must also include the location of all municipal and potable wells within 1200' of the site.	X
Detailed Site Map(s) for all affected properties, showing buildings, roads, property boundaries, contaminant sources, utility lines, monitoring wells and potable wells. (8.5x14", if paper copy) This map shall also show the location of all contaminated public streets, highway and railroad rights-of-way in relation to the source property and in relation to the boundaries of groundwater contamination exceeding ch. NR 140 ESs and soil contamination exceeding ch. NR 720 generic or SSRCLs.	X
Tables of Latest Groundwater Analytical Results (no shading or cross-hatching)	X
Tables of Latest Soil Analytical Results (no shading or cross-hatching)	X
Isoconcentration map(s), *if required for site investigation (SI)* (8.5x14" if paper copy). The isoconcentration map should have flow direction and extent of groundwater contamination defined. **If not available, include the latest extent of contaminant plume map.**	X
GW: Table of water level elevations, with sampling dates, and free product noted if present	X
GW: Latest groundwater flow direction/monitoring well location map (should be 2 maps if maximum variation in flow direction is greater than 20 degrees)	X
SOIL: Latest horizontal extent of contamination exceeding generic or SSRCLs, with one contour	X
Geologic cross-sections, *if required for SI.* (8.5x14' if paper copy)	X
RP certified statement that legal descriptions are complete and accurate	X
Copies of off-source notification letters (if applicable)	X
Letter informing ROW owner of residual contamination (if applicable)(public, highway or railroad ROW)	

commerce.wi.gov
Wisconsin
Department of Commerce

ENVIRONMENTAL & REGULATORY SERVICES DIVISION
BUREAU OF PECFA
P.O. Box 8044
Madison, Wisconsin 53708-8044
TDD #: (608) 264-8777
Fax #: (608) 267-1381
Jim Doyle, Governor
Cory L. Nettles, Secretary

July 9, 2004

John Karsten
Gull Co
4 Fond du Lac St
Waupun, WI 53963

RE: **Final Closure**

Commerce # 53916-9999-05 WDNR BRRTS # 03-14-000744
Waldhiers Addition Lots 5-7, 500 Block of Madison St, Beaver Dam

Dear Mr. Karsten:

The Wisconsin Department of Commerce (Commerce) has received all the items required as conditions for closure as stated in the May 5, 2004 Conditional Case Closure document. This case is now listed as "closed" on the Commerce database and will be included on the Wisconsin Department of Natural Resources (WDNR) Geographic Information System (GIS) Registry of Closed Remediation Sites to address residual contamination. It is in your best interest to keep all documentation related to the environmental activities that were conducted.

If residual contamination is encountered in the future, it must be managed in accordance with all applicable state and federal regulations. If it is determined that any remaining contamination poses a threat, the case may be reopened and further investigation or remediation may be required.

Thank you for your efforts to bring this case to closure. If you have any questions, please contact me in writing at the letterhead address or by telephone at (608) 264-8766.

Sincerely,

David Swimm
Hydrogeologist
Site Review Section

cc: Thomas Culp, BT2, Inc.
Case File

File Ref: G:\Electronic Mailbox\539\53916\999905\070904_FinalClose.doc

commerce.wi.gov
Wisconsin
Department of Commerce

ENVIRONMENTAL & REGULATORY SERVICES DIVISION
BUREAU OF PECFA
P.O. Box 8044
Madison, Wisconsin 53708-8044
TDD #: (608) 264-8777
Fax #: (608) 267-1381
Jim Doyle, Governor
Cory L. Nettles, Secretary

May 5, 2004

John Karsten
Gull Co
4 Fond du Lac St
Waupun, WI 53963

RE: **Conditional Case Closure**

Commerce # 53916-9999-05 WDNR BRRTS # 03-14-000744
Waldhiers Addition Lots 5-7, 500 Madison St, Beaver Dam

Dear Mr. Karsten:

The Wisconsin Department of Commerce (Commerce) appreciates the additional closure information that was submitted by your consultant, BT2, Inc., on April 6, 2004. The information provided fulfills the list of items indicated in the March 9, 2004 request from Commerce, and has allowed the closure review to proceed. It is understood that residual soil and/or groundwater contamination remains on-site. Commerce has determined that this site does not pose a significant threat to the environment and human health. No further investigation or remedial action is necessary.

The following condition must be satisfied to obtain final closure:

Provide abandonment documentation for all groundwater monitoring and remediation wells.

This letter serves as your written notice of "no further action". Timely filing of your final PECFA claim (if applicable) is encouraged. If your claim is not received within 120 days of the date of this letter, interest costs incurred after 60 days of the date of this letter will not be eligible for PECFA reimbursement.

Thank you for your efforts to protect Wisconsin's environment. If you have any questions, please contact me in writing at the letterhead address or by telephone at (608) 264-8766.

Sincerely,

David Swimm
Hydrogeologist
Site Review Section

cc: Thomas Culp, BT2, Inc.

STATE BAR OF WISCONSIN FORM 1 – 1982
WARRANTY DEED

DOCUMENT NO.

This Deed, made between EAGLE FLIGHT, LLC, a Wisconsin Limited Liability Company, JOSEPH V. MURPHY, MYRL E. WATTERS, and DORIS E. SMITH, Grantor,

and EUGENE TRIMBLE, Grantee,

Witnesseth, That the said Grantor, for a valuable consideration One Dollar ($1.00) and other valuable consideration conveys to Grantee the following described real estate in Dodge County, State of Wisconsin:

Lots Five (5), Six (6), Seven (7), Eight (8) and the North 66.85 feet of Lot Nine (9), Block Six (6), All in Waldhier's Addition to the City of Beaver Dam, Dodge County, Wisconsin.

RECEIVED

THIS SPACE RESERVED FOR RECORDING DATA 2003

NAME AND RETURN ADDRESS

206-1001-02200, 206-1001-02600, 206-1001-02700, 206-1001-02800 & 206-1001-02900.
PARCEL IDENTIFICATION NUMBER

THIS DEED IS GIVEN IN FULFILLMENT OF LAND CONTRACT BETWEEN THE PARTIES DATED FEBRUARY 14, 1996, AND RECORDED IN THE OFFICE OF THE REGISTER OF DEEDS FOR DODGE COUNTY, WISCONSIN, ON MARCH 6, 1996, AT 9:29 A.M. IN VOLUME 873 OF RECORDS, PAGE 236, AS DOCUMENT NO. 822320. SAID LAND CONTRACT WAS ASSIGNED FROM KATHLEEN K. KARSTEN, AS PERSONAL REPRESENTATIVE OF ESTATE OF FRED KARSTEN, TO EAGLE FLIGHT, LLC, BY ASSIGNMENT OF LAND CONTRACT DATED JULY 18, 1997, AND RECORDED ON JULY 31, 1997, IN VOLUME 930, PAGE 393, AS DOCUMENT NO. 848587, AND BY SAID ASSIGNMENT KATHLEEN K. KARSTEN ASSIGNED A TWO-THIRDS VENDOR'S INTEREST IN SAID LAND CONTRACT.

This is not (is) (is not) homestead property.

Together with all and singular the hereditaments and appurtenances thereunto belonging;
And grantors warrants that the title is good, indefeasible in fee simple and free and clear of encumbrances except municipal and zoning ordinances, recorded easements for public utilities located adjacent to side and rear lot lines, recorded building and use restrictions and covenants, general taxes levied in the year of closing,

and will warrant and defend the same.

Dated this _____ day of _____, 1999.

_____ (SEAL)
* Joseph V. Murphy

EAGLE FLIGHT LLC
By: _____ (SEAL)
Kathleen K. Karsten

_____ (SEAL)
* Myrl E. Watters

_____ (SEAL)
* Doris E. Smith

AUTHENTICATION

Signature(s) _____

authenticated this _____ day of _____, 19____

*_____

TITLE: MEMBER STATE BAR OF WISCONSIN
(If not, _____
authorized by §706.06, Wis. Stats.)

THIS INSTRUMENT WAS DRAFTED BY
Buchholz & Sias Law Office
Waupun, WI 53963

(Signatures may be authenticated or acknowledged. Both are not necessary.)

ACKNOWLEDGMENT

State of Wisconsin, } ss.
Dodge County.

Personally came before me this _____ day of _____, 19 99, the above named _____

to me known to be the person _____ who executed the foregoing instrument and acknowledge the same.

*_____

Notary Public, _____ County, Wis.
My commission is permanent. (If not, state expiration date: _____, 19____.)

* Names of persons signing in any capacity should be typed or printed below their signatures.

State of Wisconsin)
) ss.
County of Dodge)

Personally came before me this _____ day of _____, 1999, the above-named _____, to me known to be the person who executed the foregoing instrument and acknowledge the same.

_____

Notary Public, State of WI
My Commission Expires _____

State of Wisconsin)
) ss.
County of Dodge)

Personally came before me this _____ day of _____, 1999, the above-named _____, to me known to be the person who executed the foregoing instrument and acknowledge the same.

_____

Notary Public, State of WI
My Commission Expires _____

State of Wisconsin)
) ss.
County of Dodge)

Personally came before me this _____ day of _____, 1999, the above-named _____, to me known to be the person who executed the foregoing instrument and acknowledge the same.

_____

Notary Public, State of WI
My Commission Expires _____

DOCUMENT NO. JUL 23 8 45 AM '74

575687

VOL 433 PAGE 468

TRANSFER $12.00 FEE

STATE BAR OF WISCONSIN—FORM 1
WARRANTY DEED
THIS SPACE RESERVED FOR RECORDING DATA

REGISTER OF DEEDS
DODGE COUNTY, WIS.
Received this 23 day of July A.D., 1974 at 8:48 o'clock A.M. and recorded in Vol. 433 of Records page 468
Green R. Schaefer
Register of Deeds

RETURN TO
Streb, Woolworth & Quincey

Tax Key #
This is ANT homestead property.

THIS DEED, made between Lydia Haag, a single person

Grantor

and Donald Heintz and Lorraine Heintz, husband and wife as joint tenants

Grantee,

Witnesseth, That the said Grantor for a valuable consideration Twelve Thousand and no/100 ($12,000.00) Dollars----------

conveys to Grantee the following described real estate in Dodge County, State of Wisconsin:

The Southwesterly 32 feet of Lot 4, in Block 6, of Waldhier's Addition to the City of Beaver Dam, together with and subject to the right to use, as a joint driveway, the Northeasterly 5 feet of said described real estate in connection with the Northeasterly 5 feet of the Southwesterly 37 feet of said Lot 4. Together with and subject to sewer rights, if any there be, as described in Warranty Deed, recorded in Vol. 190 of Deeds, Pg. 365, in the Office of the Register of Deeds, Dodge County, Wisconsin, dated June 11, 1946, issued to William E. Haag and Lydia Haag, hus. and wife or survivor.

Together with all and singular the hereditaments and appurtenances thereunto belonging or in any wise appertaining;

And Lydia Haag, a single person

warrants that the title is good, indefeasible in fee simple and free and clear of encumbrances except easements and highway deeds of record

and will warrant and defend the same.

Executed at Beaver Dam this 11th day of June, 1974.

XXXXXXXXXXXXXXXXXXXXXXXXXXXXXXXX

Lydia Haag (SEAL)
Lydia Haag

(SEAL)

(SEAL)

Signatures of

authenticated this day of , 19 .

Title: Member State Bar of Wisconsin or Other Party Authorized under Sec. 706.06 viz.)

STATE OF WISCONSIN
Dodge County. } ss.

Personally came before me, this 11th day of June, 1974, the above named Lydia Haag

to me known to be the person who executed the foregoing instrument and acknowledged the same.

This instrument was drafted by

James J. Yanikowski

The use of witnesses is optional.

James J. Yanikowski
Notary Public Dodge County, Wis.

My Commission (Is) permanent.

Names of persons signing in any capacity should be typed or printed below their signatures.

WARRANTY DEED—STATE BAR OF WISCONSIN, FORM NO. 1 — 1971

H.C. Miller Company

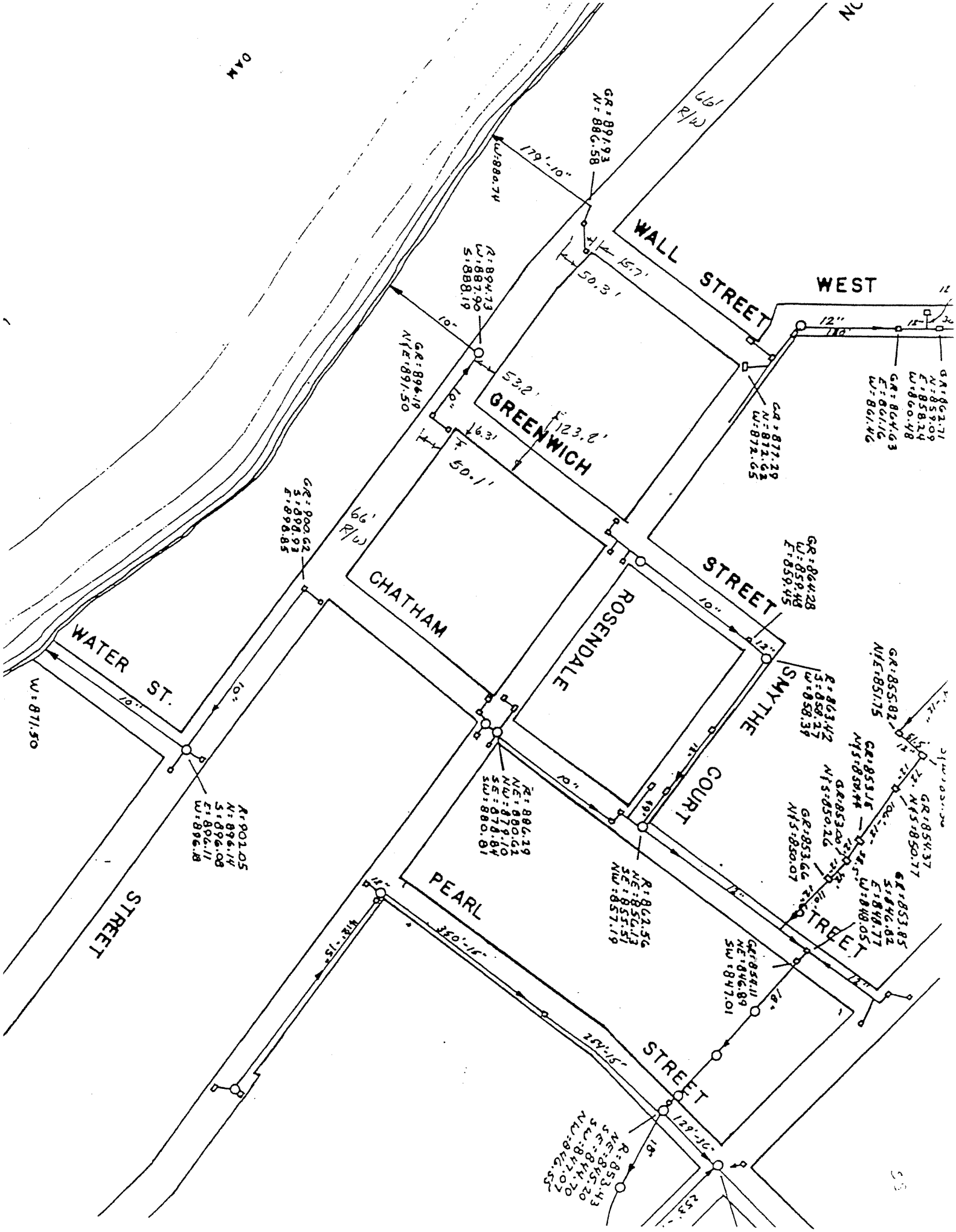
WALL STREET
WEST
GREENWICH
CHATHAM
ROSENDALE
STREET
SMYTHE
COURT
WATER ST.
STREET
PEARL
STREET
66' R/W
179'-10"
50.3'
15.7'
53.2'
123.8'
6.3'
50.1'
66' R/W
10"
12"
W:871.50
W:880.74
GR:891.93
N:886.58
R:894.73
W:887.90
S:888.19
GR:896.19
N&E:891.50
GR:900.62
S:898.93
E:898.85
GR:877.29
N:872.62
W:872.65
GR:864.28
W:859.48
E:859.45
GR:863.42
S:858.27
W:858.39
GR:855.82
N&E:851.75
GR:854.37
N&S:850.77
GR:853.66
N&S:850.07
GR:853.85
S:846.82
E:848.77
W:848.05
GR:854.11
NE:846.89
SW:847.01
R:902.05
N:896.14
S:896.08
E:896.11
W:896.18
R:886.29
NE:880.62
NW:879.10
SE:878.84
SW:880.81
R:862.56
NE:856.13
SE:855.51
NW:857.19
R:853.43
NE:845.20
SE:844.70
SW:847.07
NW:846.55
350'-15"
254'-15"
129'-36"

Figure 1

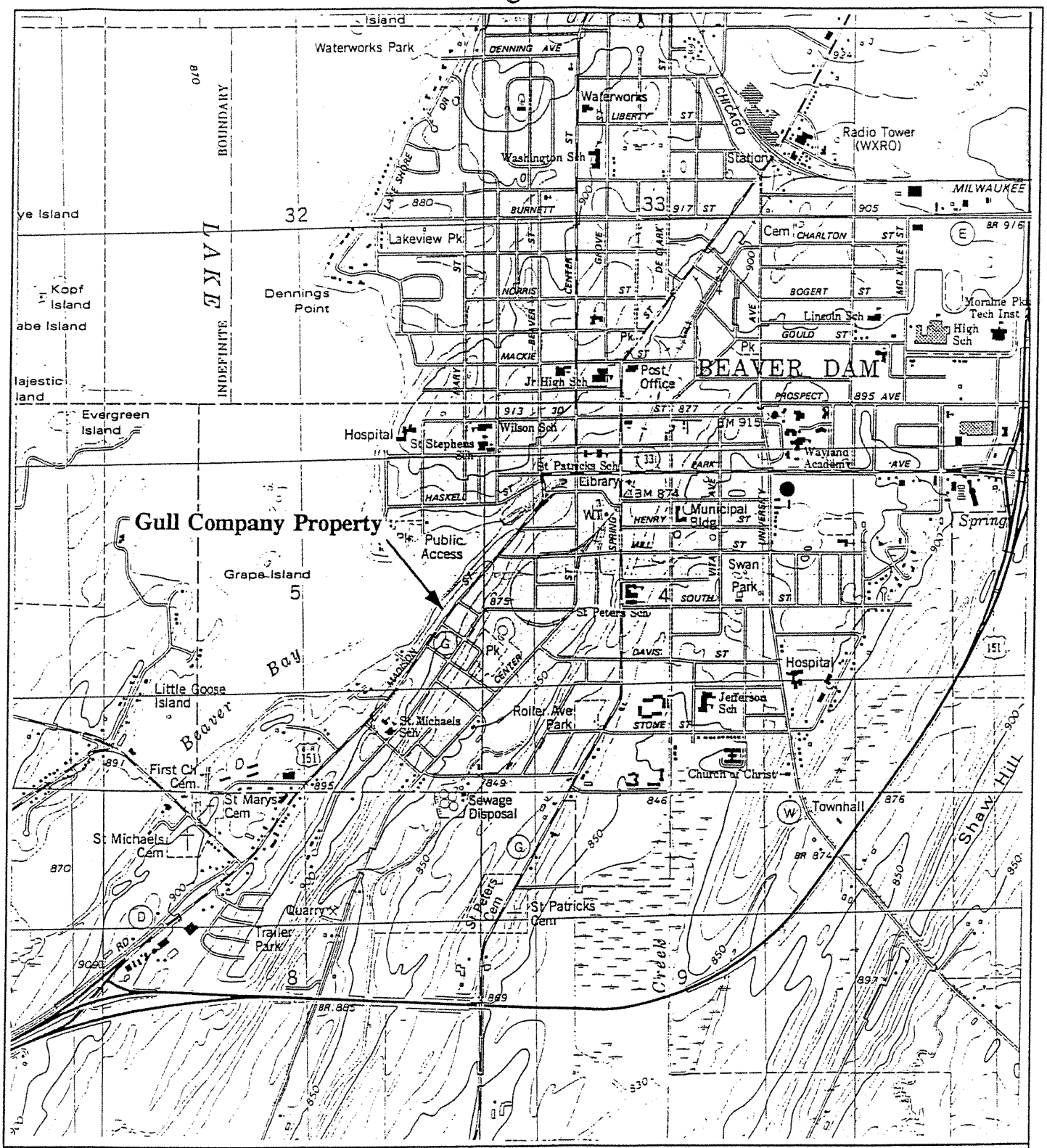

Site Location Map

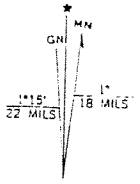

UTM GRID AND 1980 MAGNETIC NORTH DECLINATION AT CENTER OF SHEET

QUADRANGLE LOCATION

BEAVER DAM, WIS.

NE/4 BEAVER DAM 15' QUADRANGLE

N4322.5-W8845/7.5

1980

DMA 3270 IV NE-SERIES V861

Scale: 1

Project

1459

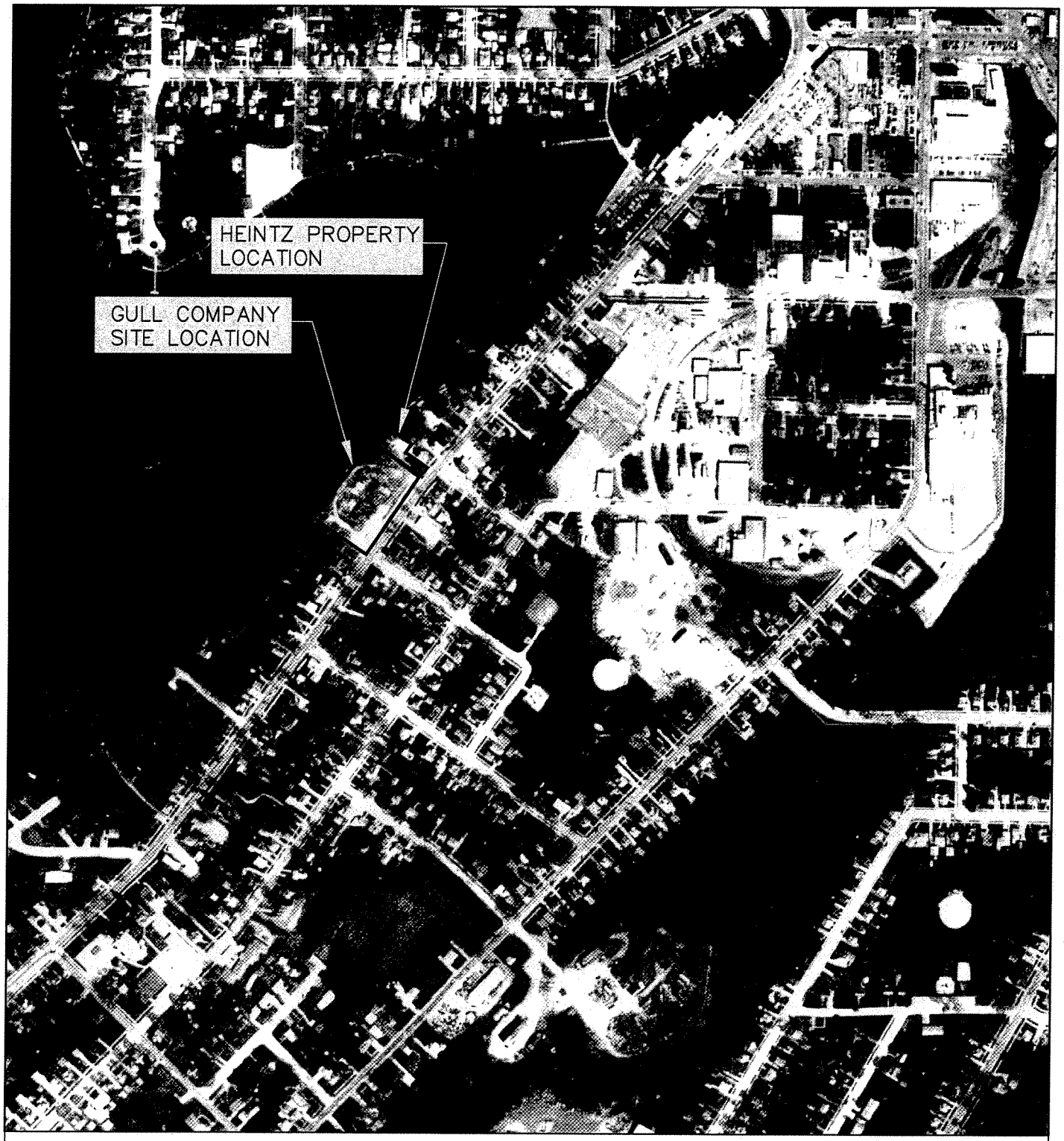

N

AERIAL PHOTOGRAHPH
BEAVER DAM WISCONSIN– DODGE CO.

SCALE 1" = 2000'

QUADRANGLE LOCATION

PROJECT NO. 1459	FIGURE 1
DRAWN BY: CS	SITE LOCATION MAP
CHECKED BY: TC	GULL COMPANY
DRAWN: 05/06/03	500 BLOCK, MADISON STREET
REVISED: 04/02/04	BEAVER DAM, WISCONSIN

BT² inc.

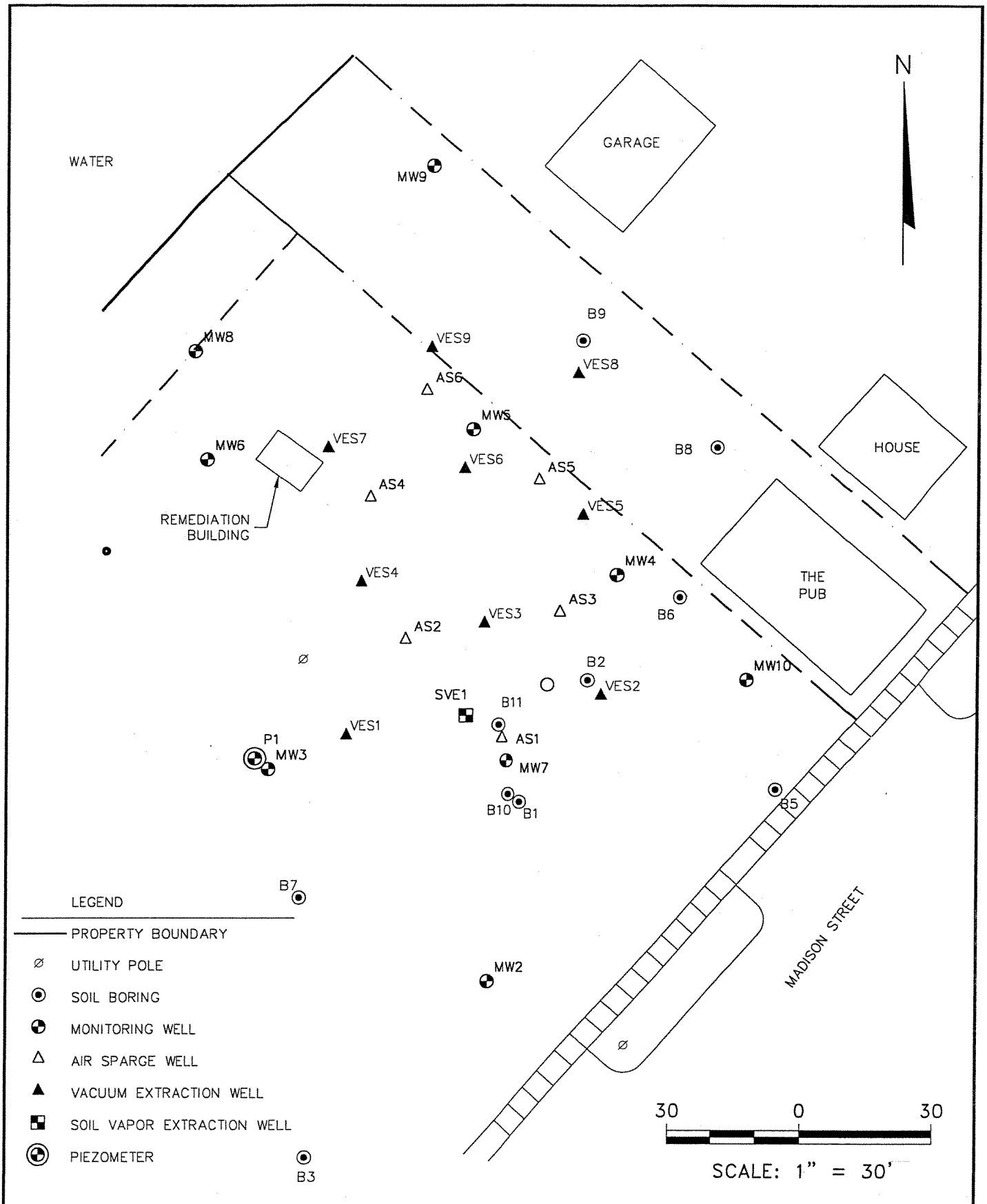

PROJECT NO. 1459	FIGURE 2 SITE PLAN GULL COMPANY BEAVER DAM, WISCONSIN
DRAWN BY: KJ/KP	
CHECKED BY: KJ	
DRAWN: 08/08/91	
REVISED: 10/20/00	

J:\1459\PNG-SITE\SITEMAP.DWG

Table 2
Soil Analytical Results Summary
Gull Company / BT² Project #1459
(Results are in µg/kg, except where noted otherwise)

Sample	Date	Depth (feet)	Lab Notes	GRO (mg/kg)	Benzene	Ethylbenzene	Toluene	Xylenes	1,2,4-TMB	1,3,5-TMB	MTBE	1,2-Dichloroethane	Lead
B1	8/15/91	21-23	--	8,340	2.74	0.408	0.158	5.403	3.02	6.98	0.455	NA	8.66
B2	8/19/91	21-22.5	--	<6.1	0.409	0.149	0.168	0.070	0.242	0.070	<0.061	NA	<0.534
B3	8/20/91	21-22.5	--	5.8	<0.011	0.048	<0.011	0.096	0.020	0.063	<0.055	NA	NA
B4	8/20/91	1-2.5	--	<5.5	<0.011	<0.011	<0.011	<0.011	<0.011	<0.011	<0.055	NA	NA
B5	8/20/91	28.5-30	--	<11.1	<0.011	<0.011	<0.011	<0.011	<0.011	<0.011	<0.056	NA	NA
B6	5/26/92	21-22.5	--	3.7	<0.012	0.27	0.057	0.14	0.93	0.17	<0.012	NA	NA
B7	5/26/92	18.5-20	--	<1.2	<0.012	<0.012	<0.012	<0.012	<0.012	<0.012	<0.012	NA	NA
B8	7/2/92	17-19	--	<1.2	<0.012	<0.012	<0.012	<0.012	<0.012	<0.012	<0.012	ND	NA
B9	7/2/92	17-19	--	<1.3	<0.013	<0.013	<0.013	<0.013	<0.013	<0.013	<0.013	0.0038	NA
MW1	8/15/91	23.5-25	--	<5.8	<0.012	<0.012	<0.012	<0.012	<0.012	<0.012	<0.058	NA	NA
MW2	8/19/91	6-7.5	--	<6.1	<0.012	<0.012	<0.012	<0.012	<0.012	<0.012	<0.061	NA	NA
MW5	5/26/92	18.5-20	--	3.0	0.37	0.38	0.070	<0.012	0.49	0.097	<0.012	NA	NA
MW6	5/26/92	18.5-20	--	<1.2	<0.012	<0.012	<0.012	<0.012	<0.012	<0.012	<0.012	NA	NA
MW7	5/27/92	21-22.5	--	3,500	23	84	23	56	58	19	<0.23	330	NA
MW7	5/27/92	28.5-30	--	46	<0.047	0.30	<0.047	<0.047	0.32	0.43	<0.047	NA	NA
P1	5/27/92	10-11.5	--	NA	NA	NA	NA	NA	NA	NA	NA	ND	NA
NR 720 Soil Standards				100	5.5	2,900	1,500	4,100	NE	NE	NE	4.9	50
NR 746.06 (2)(b) Soil Screening Standards				NE	8,500	4,600	38,000	42,000	83,000	11,000	NE	600	NE

ABBREVIATIONS:
GRO = Gasoline Range Organics TMB = Trimethylbenzene MTBE = Methyl-tert-butyl ether NA = Not Analyzed NE = No Standard Established

Table 3
Soil Confirmation Sample Analytical Results Summary
Gull Company / BT² Project #1459
(Results are in µg/kg, except where noted otherwise)

Sample	Date	Depth (feet)	Lab Notes	GRO (mg/kg)	Benzene	Ethylbenzene	Toluene	Xylenes	1,2,4-TMB	1,3,5-TMB	MTBE	1,2-Dichloroethane	Lead
B10-S4	9/11/97	10	--	<2.7	<25	<25	<25	<50	<25	<25	<25	<25	NA
B10-S6	9/11/97	15	(1)	1,500	<130	640	1,900	51,000	29,000	16,000	<130	<130	NA
B11-S2	9/11/97	5	(2)	<3.1	<25	<25	<25	34	<25	<25	<25	<25	NA
B11-S4	9/11/97	10	--	<2.7	<25	<25	<25	<50	<25	<25	<25	<25	NA
B11-S6	9/11/97	15	(3)	990	<50	<50	<50	620	180	7,900	<50	<50	NA
MeOH Blank (µg/l)	9/11/97	--	--	<2,500	<25	<25	<25	<50	<25	<25	<25	<25	NA
NR 720 Soil Standards				100	5.5	2,900	1,500	4,100	NE	NE	NE	4.9	50
NR 746.06 (2)(b) Soil Screening Standards				NE	8,500	4,600	38,000	42,000	83,000	11,000	NE	600	NE

ABBREVIATIONS:
GRO = Gasoline Range Organics
NE = No Standard Established
TMB = Trimethylbenzene
MTBE = Methyl-tert-butyl ether
NA = Not Analyzed

NOTE:
MeOH results are presented in µg/l.

LABORATORY NOTES:
(1) Sample exhibits hydrocarbon pattern resembling diesel fuel or extremely weathered gasoline. Sample exhibits hydrocarbon pattern resembling gasoline. Early and late peaks were present.
(2) Low level peaks present in chromatogram.
(3) Sample exhibits hydrocarbon pattern resembling gasoline. Late peaks were present. Sample exhibits hydrocarbon pattern resembling diesel fuel or extremely weathered gasoline.

I:\1459\Closure\Tables.wpd

Rev. 10/20/00

Checked by: Chris Stempa
Date: 10/20/00

Table 4
Groundwater Analytical Results Summary
Gull Company / BT² Project #1459
(Results are in µg/l)

Well #	Date	Lab Notes	GRO	Benzene	Ethylbenzene	Toluene	Xylenes	MTBE	TMBs	Lead	1,2 DCA	Other VOCs
MW1	9/11/91	--	<100	<1.0	<1.0	<1.0	<2.0	NA	NA	<1	<1.0	ND
	1/21/92	--	<100	<1.0	<1.0	<1.0	<2.0	<1.0	<2.0	NA	NA	NA
MW2	9/11/91	--	<100	<1.0	<1.0	<1.0	<2.0	<1.0	NA	2	<1.0	ND
	1/21/92	--	<100	<1.0	<1.0	<1.0	<2.0	<1.0	<2.0	NA	NA	NA
	7/24/95	--	<50	<0.2	<0.2	<0.2	<0.5	<0.2	<0.5	NA	<1.5	NA
	7/25/96	--	<50	<0.6	<1.0	6.0	1.5	<1.0	<2.0	NA	<1.0	NA
	10/28/96	--	<30	<0.2	<0.2	<0.2	<0.6	<0.2	<1.1	NA	<0.2	NA
	2/7/97	--	<30	<0.2	<0.2	<0.2	<0.6	<0.2	<1.1	NA	<0.2	NA
	6/9/97	--	NA	<0.2	<0.2	<0.2	<0.5	<0.3	<0.7	NA	NA	NA
	2/24/98	--	NA	<0.41	<0.23	<0.28	<0.79	<0.53	<0.55	NA	<0.24	NA
	5/28/98	--	NA	<0.27	<0.32	<0.27	<0.67	<0.32	<0.49	NA	<0.37	NA
	8/24/98	--	NA	<0.10	<0.25	<0.10	<0.25	<0.25	<0.20	NA	<0.25	NA
	3/23/99	--	NA	<0.13	<0.22	<0.20	<0.23	<0.16	<0.51	NA	NA	NA
	6/30/99	--	NA	<0.13	<0.22	<0.20	<0.23	<0.16	<0.51	NA	NA	NA
	10/7/99	--	NA	<0.10	<0.25	<0.10	<0.25	<0.25	<0.20	NA	<0.25	NA
	2/8/00	(1)	NA	<0.10	<0.25	<0.10	<0.25	<0.25	<0.20	NA	<0.25	NA
	5/15/00	--	NA	<0.10	<0.25	<0.10	<0.25	<0.25	<0.20	NA	<0.25	NA
MW3	9/11/91	--	<100	<1.0	<1.0	<1.0	<2.0	NA	NA	<1	5.92	ND
	1/21/92	--	<100	<1.0	<1.0	<1.0	<2.0	<1.0	<2.0	NA	**7.6**	NA
	7/24/95	--	130	**15**	<0.2	<0.2	<0.5	<0.2	<0.5	NA	<0.2	NA
	3/16/96	--	82	**25**	<1.0	<1.0	<2.0	<1.0	<2.0	NA	3.6	NA
	7/25/96	(2)	88	**29**	<1.0	5.3	1.7	<1.0	<2.0	NA	**7.3**	NA
	10/28/96	(3)	45	**13**	<0.2	0.3	<0.6	<0.2	<1.1	NA	**5.9**	NA
	2/7/97	(4)	47	<0.2	<0.2	<0.2	1.1	32	<1.1	NA	4.7	NA

Table 4 (Continued)
Groundwater Analytical Results Summary
Gull Company / BT² #1459
(Results are in µg/l)

Well #	Date	Lab Notes	GRO	Benzene	Ethylbenzene	Toluene	Xylenes	MTBE	TMBs	Lead	1,2 DCA	Other VOCs
MW3 (cont.)	6/9/97	(5)	NA	**58**	0.7	0.5	2.7	<0.2	<0.3	NA	1.8	NA
	9/18/97	--	NA	**88**	1.0	<0.28	4.39	<0.53	2.08	NA	**9.0**	NA
	2/24/98	(6)	NA	**32**	<0.23	<0.28	0.60	<0.53	<0.55	NA	3.6	NA
	5/28/98	--	NA	**11**	<0.32	<0.27	<0.67	<0.32	<0.49	NA	**6.0**	NA
	8/24/98	--	NA	**20**	<0.25	<0.10	0.91	<0.25	<0.20	NA	**5.7**	NA
	3/23/99	--	NA	0.47	<0.25	<0.10	<0.25	<0.25	<0.20	NA	<0.25	NA
	6/30/99	--	NA	1.5	<0.25	<0.10	<0.25	<0.25	<0.20	NA	0.92	NA
	10/7/99	--	NA	**7.0**	<0.25	<0.10	<0.25	<0.25	<0.20	NA	<0.25	NA
	2/8/00	(7)	NA	0.32	<0.25	<0.10	<0.25	<0.25	<0.20	NA	0.76	NA
	5/15/00	--	NA	<0.10	<0.25	<0.10	<0.25	<0.25	<0.20	NA	<0.25	NA
MW4	9/11/91	--	580	**16.2**	19.9	10.1	48.6	NA	NA	<1	1.02	ND
	1/21/92	--	1600	**100**	59	29	166.7	<1.0	57	NA	**8.0**	NA
	7/24/95	--	1,300	**170**	97	27	242	5.4	148	NA	**5.3**	NA
	3/16/96	(8)	68	4.1	2.9	1.7	16	<1.0	7	NA	<1.0	NA
	7/25/96	--	<50	<0.6	<1.0	<1.0	<2.0	<1.0	<2.0	NA	<1.0	NA
	10/28/96	(9)	<30	0.3	0.3	0.3	1.5	<0.2	<1.1	NA	<0.2	NA
	2/7/97	(10)	150	2.8	8.3	6.2	44.7	<0.2	17.3	NA	<0.2	NA
	6/9/97	(5)	NA	0.4	3.0	1.9	8.2	<0.2	3.9	NA	<0.2	NA
	9/18/97	--	NA	<0.41	1.8	0.93	16.3	<0.53	7.9	NA	<0.24	NA
	1/20/98	--	NA	<0.41	<0.23	<0.28	<0.79	<0.53	<0.55	NA	<0.24	NA
	5/28/98	--	NA	<0.27	<0.32	<0.27	<0.67	<0.32	<0.49	NA	<0.37	NA
	8/24/98	--	NA	<0.10	<0.25	<0.10	<0.25	<0.25	<0.20	NA	<0.25	NA
	3/23/99	--	NA	0.28	<0.22	<0.20	<0.23	<0.16	<0.51	NA	NA	NA
	6/30/99	--	NA	<0.13	<0.22	<0.20	<0.23	<0.16	<0.51	NA	NA	NA

Table 4 (Continued)
Groundwater Analytical Results Summary
Gull Company / BT² #1459
(Results are in µg/l)

Well #	Date	Lab Notes	GRO	Benzene	Ethylbenzene	Toluene	Xylenes	MTBE	TMBs	Lead	1,2 DCA	Other VOCs
MW4 (cont.)	10/7/99	--	NA	<0.10	<0.25	<0.10	<0.25	<0.25	<0.20	NA	0.62	NA
	2/8/00	--	NA	0.94	<0.25	<0.10	<0.25	<0.25	<0.20	NA	4.4	NA
	5/15/00	(11)	NA	<0.10	<0.25	<0.10	<0.25	<0.25	<0.20	NA	1.4	NA
MW5	6/10/92	--	280	**150**	6.6	7.1	7.2	<1.0	8.5	NA	**64**	NA
	7/25/95	--	4,900	**3,000**	<0.2	83	<0.5	<20	<0.5	NA	**340**	NA
	4/9/96	--	<50	<0.6	<1.0	5.5	<2.0	<1.0	<2.0	NA	**6.3**	NA
	7/31/96	--	<50	<0.6	<1.0	<1.0	<2.0	<1.0	<2.0	NA	3.8	NA
	10/28/96	(12)	<30	0.3	<0.2	<0.2	<0.6	<0.2	<1.1	NA	4.7	NA
	2/7/97	--	<30	<0.2	<0.2	<0.2	<0.6	<0.2	<1.1	NA	**7.2**	NA
	6/9/97	(13)	NA	<0.1	<0.2	0.1	<0.6	<0.2	<0.3	NA	<0.2	NA
	9/18/97	--	NA	<0.41	<0.23	<0.28	<0.79	<0.53	<0.55	NA	<0.24	NA
	1/20/98	(14)	NA	<0.41	<0.23	<0.28	<0.79	<0.53	<0.55	NA	0.36	NA
	5/28/98	(15)	NA	**160**	<0.32	0.3	<0.67	<0.32	0.36	NA	**18**	NA
	8/24/98	--	NA	1.0	<0.38	<0.39	<1.1	<0.14	<0.65	NA	2.8	NA
	3/23/99	--	NA	<0.10	<0.25	<0.10	<0.25	<0.25	<0.20	NA	2.9	NA
	6/30/99	--	NA	**1,300**	<10	8.0	<10	<10	<8.0	NA	<10	NA
	10/7/99	--	NA	**24**	<0.25	0.32	3.8	<0.25	0.29	NA	<0.25	NA
	2/8/00	(16)	NA	<0.10	<0.25	<0.10	<0.25	<0.25	<0.20	NA	**5.0**	NA
	5/15/00	--	NA	<0.10	<0.25	<0.10	1.2	<0.25	<0.20	NA	0.64	NA
	4/11/01	--	NA	0.22	<0.10	<0.10	<0.30	<1.1	<0.50	NA	**10**	NA
	7/20/01	(17)	NA	**23**	1.5	1.4	1.8	<0.25	0.12	NA	**6.2**	NA
	9/19/01	--	NA	1.8	1.9	0.45	2.0	<0.25	<0.20	NA	3.7	NA
	04/03/02	(18)	NA	**15**	<0.38	<0.39	<1.1	<0.14	<0.65	NA	3.7	NA
	07/10/02	(35)	NA	**39.7**	5.23	2.28	2.062	<0.3	<0.71	NA	**7.19**	NA

Table 2 (Continued)
Groundwater Analytical Results Summary
Gull Company / BT² #1459
(Results are in µg/l)

Well #	Date	Lab Notes	GRO	Benzene	Ethylbenzene	Toluene	Xylenes	MTBE	TMBs	Lead	1,2 DCA	Other VOCs
MW5 (cont.)	1/9/03	(1)	NA	3.5	1.0	<0.48	1.6	<0.66	0.32	NA	**9.9**	NA
	4/10/03	(19)	NA	<0.31	0.63	0.446	1.377	<0.3	<0.71	NA	**13.5**	NA
MW6	6/10/92	--	<100	<1.0	<1.0	<1.0	<2.0	<1.0	<2.0	NA	**21**	NA
	7/24/95	--	<50	<0.2	<0.2	<0.2	<0.5	<0.2	<0.5	NA	<0.2	NA
	3/16/96	--	<50	<0.6	<1.0	<1.0	<2.0	<1.0	<2.0	NA	2.1	NA
	7/25/96	--	<50	<0.6	<1.0	<1.0	<2.0	<1.0	<2.0	NA	4.1	NA
	10/28/96	--	<30	<0.2	<0.2	<0.2	<0.6	<0.2	<1.1	NA	0.6	NA
	2/7/97	(20)	<30	<0.2	<0.2	<0.2	<0.6	<0.2	<1.1	NA	1.5	NA
	6/9/97	--	NA	<0.1	<0.2	<0.1	<0.6	<0.2	<0.3	NA	2.7	NA
	9/18/97	--	NA	<0.41	<0.23	<0.28	<0.79	<0.53	<0.55	NA	<0.24	NA
	1/20/98	--	NA	<0.41	<0.23	<0.28	<0.79	<0.53	<0.55	NA	1.2	NA
	5/28/98	--	NA	<0.27	<0.32	<0.27	<0.67	<0.32	<0.49	NA	3.2	NA
	8/24/98	--	NA	<0.10	<0.25	<0.10	<0.25	<0.25	<0.20	NA	<0.25	NA
	3/23/99	--	NA	<0.10	<0.25	<0.10	<0.25	<0.25	<0.20	NA	<0.25	NA
	6/30/99	--	NA	<0.10	<0.25	<0.10	<0.25	<0.25	<0.20	NA	1.6	NA
	10/7/99	--	NA	<0.10	<0.25	<0.10	<0.25	<0.25	<0.20	NA	0.88	NA
	2/8/00	--	NA	<0.10	<0.25	<0.10	<0.25	<0.25	<0.20	NA	0.91	NA
	5/15/00	--	NA	<0.10	<0.25	<0.10	<0.25	<0.25	<0.20	NA	0.66	NA
MW7	6/10/92	--	130,000	**11,000**	**3,100**	**21,000**	**15,100**	<100	**5,000**	NA	**140**	NA
	7/25/95	--	NA	NA	NA	NA	NA	NA	NA	NA	**990**	NA
	8/7/95	--	89,000	**13,000**	**2,400**	**21,000**	**12,100**	<100	**2,550**	NA	NA	NA
	3/16/96	(21)	54,000	**8,000**	**1,400**	**9,900**	**12,600**	<50	**1,720**	NA	**710**	NA
Duplicate	3/16/96	(21)	54,000	**8,400**	**1,400**	**9,600**	**12,200**	<50	**1,710**	NA	**770**	NA
	7/25/96	(22)	51,000	**6,600**	**1,300**	**13,000**	**12,500**	<100	**4,500**	NA	**610**	NA

Table 4 (Continued)
Groundwater Analytical Results Summary
Gull Company / BT² #1459
(Results are in µg/l)

Well #	Date	Lab Notes	GRO	Benzene	Ethylbenzene	Toluene	Xylenes	MTBE	TMBs	Lead	1,2 DCA	Other VOCs
MW7 (cont.)	10/28/96	(23)	46,000	**8,850**	**1,340**	**13,400**	**10,580**	<100	**3,470**	NA	<100	NA
Duplicate	10/28/96	(23)	47,200	**9,530**	**1,420**	**14,500**	**11,280**	<100	**3,416**	NA	<100	NA
	2/7/97	(24)	34,000	**3,200**	400	**3,400**	5,800	<40	**4,000**	NA	**220**	NA
Duplicate	2/7/97	(24)	38,000	**3,400**	400	**3,800**	6,400	<40	**3,900**	NA	**220**	NA
	6/9/97	(25)	NA	**1,200**	280	**1,700**	3,850	<10	**2,900**	NA	**210**	NA
	9/18/97	(26)	NA	**2,700**	300	**3,500**	3,300	<13	**2,240**	NA	**350**	NA
	2/24/98	(26)	NA	**6,800**	**1,200**	**11,000**	8,900	<53	**3,380**	NA	**630**	NA
	5/28/98	--	NA	**6,900**	**1,400**	**10,000**	9,400	<32	**3,180**	NA	**550**	NA
Duplicate	5/28/98	--	NA	**5,700**	**1,200**	**8,700**	7,800	<32	**2,650**	NA	**480**	NA
	8/24/98	--	NA	**8,000**	**1,700**	**10,000**	**12,000**	<70	**3,400**	NA	<100	NA
Duplicate	8/24/98	--	NA	**7,500**	**1,700**	**10,000**	**11,000**	<70	**3,300**	NA	<100	NA
	6/30/99	--	NA	**7,500**	**1,500**	**11,000**	**12,000**	<62	**3,210**	NA	<62	NA
Duplicate	6/30/99	--	NA	**7,500**	**1,500**	**10,000**	**12,000**	<62	**3,010**	NA	<62	NA
	10/7/99	--	NA	**6,500**	**1,800**	**5,100**	**11,000**	<62	**3,030**	NA	<62	NA
Duplicate	10/7/99	--	NA	**6,800**	**1,800**	**5,100**	**11,000**	<62	**3,100**	NA	<62	NA
	2/8/00	--	NA	**5,900**	**1,000**	**1,700**	6,800	<25	**2,230**	NA	<25	NA
	5/15/00	--	NA	**6,900**	**1,500**	**2,400**	8,100	<25	**2,650**	NA	<25	NA
	4/11/01	(17)	NA	**4,700**	**1,600**	**3,700**	8,600	<55	**2,600**	NA	85	NA
	7/20/01	(17)	NA	**5,300**	**1,600**	**7,300**	8,800	<2.5	**2,500**	NA	<2.5	NA
	9/19/01	--	NA	**5,900**	**2,200**	**6,800**	**13,000**	<50	**6,100**	NA	**280**	NA
	04/03/02	--	NA	**6,300**	**2,000**	**7,200**	**11,000**	<28	**2,810**	NA	<40	NA
	07/10/02	--	NA	**6,590**	**1,900**	**8,190**	**11,280**	<30	**2,251**	NA	**151**	NA
Duplicate	07/10/02	--	NA	**6,690**	**1,910**	**8,490**	**10,550**	<300	**2,652**	NA	<170	NA
	1/9/03	(1)	NA	**6,500**	**1,800**	**8,900**	**11,000**	<26	**2,950**	NA	<22	NA

Table 4 (Continued)
Groundwater Analytical Results Summary
Gull Company / BT² #1459
(Results are in µg/l)

Well #	Date	Lab Notes	GRO	Benzene	Ethylbenzene	Toluene	Xylenes	MTBE	TMBs	Lead	1,2 DCA	Other VOCs
MW7(cont.)	4/10/03	--	NA	**6,580**	**2,140**	**10,600**	**12,270**	<300	**2,811**	NA	<170	NA
MW8	7/25/95	--	NA	<0.2	<0.2	0.2	<0.5	<0.2	<0.5	NA	**13**	ND
	8/7/95	--	<50	NA	NA	NA	NA	NA	NA	<1	**29**	NA
	11/14/95	--	<50	<0.6	<1.0	<1.0	<2.0	<1.0	<2.0	NA	**8.4**	NA
	3/16/96	--	<50	<0.6	<1.0	<1.0	<2.0	<1.0	<2.0	NA	**22**	NA
	7/25/96	--	<50	<0.6	<1.0	<1.0	<2.0	<1.0	<2.0	NA	**35**	NA
	10/28/96	(27)	42	<0.2	<0.2	0.4	<0.6	<0.2	<1.1	NA	**35**	NA
	2/7/97	--	<30	<0.2	<0.2	<0.2	<0.6	<0.2	<1.1	NA	**11**	NA
	6/9/97	(28)	NA	0.1	<0.2	0.1	<0.6	<0.2	<0.3	NA	**5.8**	NA
	9/18/97	--	NA	<0.41	<0.23	<0.28	<0.79	<0.53	<0.55	NA	**6.6**	NA
	1/20/98	--	NA	<0.41	<0.23	<0.28	<0.79	<0.53	<0.55	NA	4.3	NA
	5/28/98	--	NA	<0.27	<0.32	<0.27	<0.67	<0.32	<0.49	NA	**17**	NA
	8/24/98	--	NA	<0.10	<0.25	<0.10	<0.25	<0.25	<0.20	NA	**16**	NA
	3/23/99	--	NA	<0.10	<0.25	<0.10	<0.25	<0.25	<0.20	NA	**5.9**	NA
	6/30/99	--	NA	<0.10	<0.25	<0.10	<0.25	<0.25	<0.20	NA	**20**	NA
	10/7/99	--	NA	<0.10	<0.25	<0.10	<0.25	<0.25	<0.20	NA	**6.7**	NA
	2/8/00	(1)	NA	<0.10	<0.25	<0.10	<0.25	<0.25	<0.20	NA	1.4	NA
	5/15/00	--	NA	<0.10	<0.25	<0.10	<0.25	<0.25	<0.20	NA	3.0	NA
MW9	7/25/95	--	NA	1.0	0.4	0.5	0.4	<0.2	<0.5	NA	**66**	Diisopropyl ether 1.4 Isopropylbenzene 0.7
	9/14/95	--	65	**26**	<1.0	<1.0	<2.0	<1.0	<2.0	<2.0	**78**	Diisopropyl ether 2.2
	11/14/95	--	96	**51**	<1.0	<1.0	<2.0	<1.0	<2.0	NA	**75**	NA
	3/16/96	--	<50	<0.6	<1.0	<1.0	<2.0	<1.0	<2.0	NA	**84**	NA
	7/25/96	--	<50	<0.6	<1.0	<1.0	<2.0	<1.0	<2.0	NA	**62**	NA

Table 4 (Continued)
Groundwater Analytical Results Summary
Gull Company / BT² #1459
(Results are in µg/l)

Well #	Date	Lab Notes	GRO	Benzene	Ethylbenzene	Toluene	Xylenes	MTBE	TMBs	Lead	1,2 DCA	Other VOCs
MW9 (cont.)	10/28/96	(29)	34	<0.2	<0.2	0.3	<0.6	<0.2	<1.1	NA	**40**	NA
	6/9/97	(12)	NA	0.1	<0.2	<0.1	<0.6	<0.2	<0.3	NA	**27**	NA
	9/18/97	--	NA	<0.41	<0.23	<0.28	<0.79	<0.53	<0.55	NA	**15**	NA
	1/20/98	--	NA	<0.41	<0.23	<0.28	<0.79	<0.53	<0.55	NA	**6.6**	NA
Duplicate	1/20/98	--	NA	<0.41	<0.23	<0.28	<0.79	<0.53	<0.55	NA	**6.2**	NA
	5/28/98	--	NA	<0.27	<0.32	<0.27	<0.67	<0.32	<0.49	NA	**12**	NA
	8/24/98	--	NA	<0.10	<0.25	<0.10	<0.25	<0.25	<0.20	NA	**13**	NA
	3/23/99	--	NA	<0.10	<0.25	<0.10	<0.25	<0.25	<0.20	NA	**8.1**	NA
	6/30/99	--	NA	<0.10	<0.25	<0.10	<0.25	<0.25	<0.20	NA	**11**	NA
	10/7/99	--	NA	<0.10	<0.25	<0.10	<0.25	<0.25	<0.20	NA	**13**	NA
	2/8/00	(1)	NA	<0.10	<0.25	<0.10	<0.25	<0.25	<0.20	NA	3.0	NA
Duplicate	2/8/00	(1)	NA	<0.10	<0.25	<0.10	<0.25	<0.25	<0.20	NA	2.8	NA
	5/15/00	--	NA	<0.10	<0.25	<0.10	<0.25	<0.25	<0.20	NA	**15**	NA
Duplicate	5/15/00	--	NA	<0.10	<0.25	<0.10	<0.25	<0.25	<0.20	NA	**16**	NA
	4/11/01	--	NA	<0.10	<0.10	<0.10	<0.30	<1.1	<0.50	NA	**9.7**	NA
Duplicate	4/11/01	--	NA	<0.10	<0.10	<0.10	<0.30	<1.1	<0.50	NA	**8.9**	NA
	7/20/01	--	NA	<0.10	<0.25	<0.10	<0.25	<0.25	0.25	NA	**8.6**	NA
Duplicate	7/20/01	--	NA	<0.10	<0.25	<0.10	<0.25	<0.25	0.25	NA	**8.2**	NA
	9/19/01	--	NA	0.23	<0.25	<0.10	<0.25	<0.25	0.29	NA	**7.8**	NA
Duplicate	9/19/01	–	NA	0.24	<0.25	<0.10	<0.25	<0.25	0.27	NA	**7.9**	NA
	04/03/02	--	NA	<0.31	<0.38	<0.39	<1.1	<0.14	<0.65	NA	**11**	NA
Duplicate	04/03/02	--	NA	<0.31	<0.38	<0.39	<1.1	<0.14	<0.65	NA	**10**	NA
	07/10/02	(36)	NA	<0.31	<0.5	<0.3	<0.92	<0.3	<0.71	NA	**14.2**	NA

Table 4 (Continued)
Groundwater Analytical Results Summary
Gull Company / BT² #1459
(Results are in µg/l)

Well #	Date	Lab Notes	GRO	Benzene	Ethylbenzene	Toluene	Xylenes	MTBE	TMBs	Lead	1,2 DCA	Other VOCs
MW9 (cont.)	4/3/02	--	NA	<0.31	<0.38	<0.39	<1.1	<0.14	<0.65	NA	**11**	NA
Duplicate	4/3/02	--	NA	<0.31	<0.38	<0.39	<1.1	<0.14	<0.65	NA	**10**	NA
	7/10/02	(36)	NA	<0.31	<0.5	<0.3	<0.92	<0.3	<0.71	NA	**14.2**	NA
	1/9/03	(7)	NA	<0.31	<0.26	<0.48	<1.0	<0.66	<0.45	NA	<0.55	NA
	4/10/03	--	NA	<0.31	<0.5	<0.3	<0.92	<0.3	<0.71	NA	0.775	NA
Duplicate	4/10/03	--	NA	<0.31	<0.5	<0.3	<0.92	<0.3	<0.71	NA	0.728	NA
MW10	7/25/95	--	NA	0.8	0.4	0.7	0.4	<0.2	<0.5	NA	<0.2	ND
	8/7/95	--	<50	NA	NA	NA	NA	NA	NA	<1	<0.2	NA
	11/14/95	--	<50	<0.6	<1.0	<1.0	<2.0	<1.0	<2.0	NA	<1.0	NA
	3/16/96	--	<50	<0.6	<1.0	<1.0	<2.0	<1.0	<2.0	NA	<1.0	NA
	7/25/96	--	<50	<0.6	<1.0	<1.0	<2.0	<1.0	<2.0	NA	<1.0	NA
	10/28/96	--	<30	<0.2	<0.2	<0.2	<0.6	<0.2	<1.1	NA	<0.2	NA
	2/7/97	--	<30	<0.2	<0.2	<0.2	<0.6	<0.2	<1.1	NA	<0.2	NA
	6/9/97	(28)	NA	0.2	<0.2	0.1	<0.6	<0.2	<0.3	NA	<0.2	NA
	9/18/97	--	NA	<0.41	<0.23	<0.28	<0.79	<0.53	<0.55	NA	<0.24	NA
Duplicate	9/18/97	--	NA	<0.41	<0.23	<0.28	<0.79	<0.53	<0.55	NA	<0.24	NA
	1/21/98	--	NA	<0.41	<0.23	<0.28	<0.79	<0.53	<0.55	NA	<0.24	NA
	5/28/98	--	NA	<0.27	<0.32	<0.27	<0.67	<0.32	<0.49	NA	<0.37	NA
	8/24/98	--	NA	<0.10	<0.25	<0.10	<0.25	<0.25	<0.20	NA	<0.25	NA
	3/23/99	--	NA	<0.13	<0.22	<0.20	<0.23	<0.16	<0.51	NA	NA	NA
	6/30/99	--	NA	<0.13	<0.22	<0.20	<0.23	<0.16	<0.51	NA	NA	NA
	10/7/99	--	NA	<0.10	<0.25	<0.10	<0.25	<0.25	<0.20	NA	<0.25	NA
	2/8/00	--	NA	<0.10	<0.25	<0.10	<0.25	<0.25	<0.20	NA	<0.25	NA
	5/15/00	--	NA	<0.10	<0.25	<0.10	<0.25	<0.25	<0.20	NA	<0.25	NA

Table 4 (Continued)
Groundwater Analytical Results Summary
Gull Company / BT² #1459
(Results are in µg/l)

Well #	Date	Lab Notes	GRO	Benzene	Ethylbenzene	Toluene	Xylenes	MTBE	TMBs	Lead	1,2 DCA	Other VOCs
P1	6/10/92	--	<100	<1.0	<1.0	<1.0	<2.0	<1.0	<2.0	NA	1.1	NA
	7/24/95	--	150	<0.2	<0.2	<0.2	<0.5	<0.2	<0.5	NA	<0.2	NA
	3/16/96	--	<50	<0.6	<1.0	<1.0	<2.0	<1.0	<2.0	NA	<1.0	NA
	7/25/96	--	<50	<0.6	<1.0	<1.0	<2.0	<1.0	<2.0	NA	3.4	NA
	10/28/96	--	<30	<0.2	<0.2	<0.2	<0.6	<0.2	<1.1	NA	<0.2	NA
	2/7/97	--	<30	<0.2	<0.2	<0.2	<0.6	<0.2	<1.1	NA	2.9	NA
	6/9/97	(12)	NA	0.1	<0.2	<0.1	<0.6	<0.2	<0.3	NA	**5.3**	NA
	9/18/97	--	NA	<0.41	<0.23	<0.28	<0.79	<0.53	<0.55	NA	1.1	NA
	2/24/98	--	NA	<0.41	<0.23	<0.28	<0.79	<0.53	<0.55	NA	0.82	NA
	5/28/98	--	NA	<0.27	<0.32	<0.27	<0.67	<0.32	<0.49	NA	4.7	NA
	8/24/98	--	NA	<0.10	<0.25	<0.10	<0.25	<0.25	<0.20	NA	<0.25	NA
	3/23/99	--	NA	<0.10	<0.25	<0.10	<0.25	<0.25	<0.25	NA	**5.1**	NA
	6/30/99	--	NA	<0.10	<0.25	<0.10	<0.25	<0.25	<0.20	NA	<0.25	NA
	10/7/99	--	NA	<0.10	<0.25	<0.10	<0.25	<0.25	<0.20	NA	4.3	NA
	2/8/00	--	NA	<0.10	<0.25	<0.10	0.64	<0.25	<0.20	NA	4.9	NA
	5/15/00	--	NA	<0.10	<0.25	<0.10	<0.25	<0.25	<0.20	NA	4.1	NA
VES3	10/28/96	(30)	11,900	**1,140**	307	**1,440**	2,884	<10	**722**	NA	**82**	NA
	2/7/97	(31)	14,000	**440**	300	**1,200**	1,830	<20	**1,320**	NA	**20**	NA
	6/9/97	(32)	NA	**10**	7.0	3.0	173	<1.0	270	NA	**10**	NA
	9/18/97	(26)	NA	**7.3**	89	40	670	<2.6	420	NA	**5.2**	NA
	2/24/98	(33)	NA	**34**	44	5.2	251	<2.6	360	NA	4.8	NA
Duplicate	2/24/98	(33)	NA	**35**	43	5.1	241	<2.6	370	NA	4.3	NA
	5/28/98	--	NA	**210**	320	210	3,310	<3.2	**1,820**	NA	**13**	NA

Table 4 (Continued)
Groundwater Analytical Results Summary
Gull Company / BT² #1459
(Results are in µg/l)

Well #	Date	Lab Notes	GRO	Benzene	Ethylbenzene	Toluene	Xylenes	MTBE	TMBs	Lead	1,2 DCA	Other VOCs
VES3 (cont.)	8/24/98	--	NA	**270**	210	55	700	<7.0	**930**	NA	<10	NA
	3/23/99	--	NA	**260**	44	13	72	<5.0	380	NA	<5.0	NA
Duplicate	3/23/99	--	NA	**250**	45	12	70	<5.0	380	NA	<5.0	NA
	6/30/99	--	NA	**310**	70	100	1,900	<5.0	**2,200**	NA	<5.0	NA
	10/7/99	--	NA	**400**	110	28	270	<5.0	**930**	NA	<5.0	NA
	2/8/00	--	NA	**650**	99	30	100	<2.5	**670**	NA	<2.5	NA
	5/15/00	--	NA	**470**	72	18	89	<2.5	470	NA	<2.5	NA
Rinsate Blank	7/24/95	--	<50	<0.2	<0.2	0.3	<0.5	<0.2	<0.5	NA	NA	NA
	3/16/96	--	<50	<0.6	<1.0	<1.0	<2.0	<1.0	<2.0	NA	<1.0	NA
	2/7/97	(34)	<30	<0.2	<0.2	0.4	1.0	<0.3	0.6	NA	NA	NA
	9/18/97	--	NA	<0.41	<0.23	<0.28	<0.79	<0.53	<0.55	NA	<0.24	NA
	5/28/98	(35)	NA	<0.27	<0.32	<0.27	0.90	<0.32	0.84	NA	<0.37	NA
	8/24/98	--	NA	0.84	0.46	2.5	2.2	<0.14	0.74	NA	<0.20	NA
	3/23/99	--	NA	<0.10	<0.25	<0.10	<0.25	<0.25	<0.20	NA	<0.25	NA
	6/30/99	--	NA	<0.10	<0.25	<0.10	<0.25	<0.25	<0.20	NA	<0.25	NA
	5/15/00	--	NA	<0.10	<0.25	<0.10	<0.25	<0.25	<0.20	NA	<0.25	NA
	7/20/01	--	NA	0.10	<0.25	0.35	0.25	<0.25	0.12	NA	<0.25	NA
	9/19/01	--	NA	<0.10	<0.25	<0.10	<0.25	<0.25	<0.20	NA	<0.25	NA
	04/03/02	--	NA	<0.31	<0.38	0.47	<1.1	<0.14	<0.65	NA	<0.20	NA
	07/10/02	--	NA	<0.31	<0.5	<0.3	<0.92	<0.3	<0.71	NA	<0.17	NA
Field Blank	6/10/92	--	NA	<1.0	<1.0	<1.0	<2.0	<1.0	<2.0	NA	NA	NA
Trip Blank	9/11/91	--	<100	<1.0	<1.0	<1.0	<2.0	NA	NA	NA	<1.0	ND
	1/21/92	--	<100	<1.0	4.0	1.5	11.7	<1.0	1.8	NA	<1.0	NA
	7/24/95	--	<50	<0.2	<0.2	<0.2	<0.5	<0.2	<0.5	NA	NA	NA

Table 4 (Continued)
Groundwater Analytical Results Summary
Gull Company / BT² #1459
(Results are in µg/l)

Well #	Date	Lab Notes	GRO	Benzene	Ethylbenzene	Toluene	Xylenes	MTBE	TMBs	Lead	1,2 DCA	Other VOCs
Trip Blank (cont.)	7/25/95	--	NA	<0.2	<0.2	<0.2	<0.5	<0.2	<0.5	NA	<0.2	Tetrachloroethane 1.2
	8/7/95	--	<50	NA	NA	NA	NA	NA	NA	NA	<0.2	NA
	9/14/95	--	<50	<0.6	<1.0	<1.0	<2.0	<1.0	<2.0	NA	<1.0	ND
	11/14/95	--	<50	<0.6	<1.0	<1.0	<2.0	<1.0	<2.0	NA	NA	NA
	3/16/96	--	<50	<0.6	<1.0	<1.0	<2.0	<1.0	<2.0	NA	<1.0	NA
	7/25/96	--	<50	<0.6	<1.0	<1.0	<2.0	<1.0	<2.0	NA	<1.0	NA
	7/31/96	--	<50	<0.6	<1.0	<1.0	<2.0	<1.0	<2.0	NA	<1.0	NA
	10/28/96	(36)	<30	<0.2	<0.2	0.3	<0.6	<0.2	<1.1	NA	<0.2	NA
	2/7/97	--	<30	<0.2	<0.2	<0.2	<0.5	<0.3	<0.7	NA	NA	NA
	6/9/97	(13)	NA	<0.1	<0.2	0.2	<0.6	<0.2	<0.5	NA	<0.2	NA
	9/18/97	--	NA	<0.41	<0.23	<0.28	<0.79	<0.53	<0.55	NA	<0.24	NA
	1/21/98	--	NA	<0.41	<0.23	<0.28	<0.79	<0.53	<0.55	NA	<0.24	NA
	2/24/98	--	NA	<0.41	<0.23	<0.28	<0.79	<0.53	<0.55	NA	<0.24	NA
	5/28/98	--	NA	<0.27	<0.32	<0.27	<0.67	<0.32	<0.49	NA	<0.37	NA
	8/24/98	--	NA	<0.10	<0.25	<0.10	<0.25	<0.25	<0.20	NA	<0.25	NA
	3/23/99	--	NA	<0.10	<0.25	<0.10	<0.25	<0.25	<0.20	NA	<0.25	NA
	6/30/99	--	NA	<0.10	<0.25	<0.10	<0.25	<0.25	<0.20	NA	<0.25	NA
	10/7/99	--	NA	<0.10	<0.25	<0.10	<0.25	<0.25	<0.20	NA	<0.25	NA
	2/8/00	(1)	NA	<0.10	<0.25	<0.10	<0.25	<0.25	<0.20	NA	<0.25	NA
	5/15/00	--	NA	<0.10	<0.25	<0.10	<0.25	<0.25	<0.20	NA	<0.25	NA
	4/11/01	--	NA	<0.10	<0.10	<0.10	<0.30	<1.1	<0.50	NA	<0.40	NA
	7/20/01	--	NA	<0.10	<0.25	<0.10	<0.25	<0.25	<0.20	NA	<0.25	NA
	9/19/01	--	NA	<0.10	<0.25	<0.10	<0.25	<0.25	<0.20	NA	<0.25	NA
	04/03/02	--	NA	<0.31	<0.38	<0.39	<1.1	<0.14	<0.65	NA	<0.20	NA

Table 4 (Continued)
Groundwater Analytical Results Summary
Gull Company / BT² #1459
(Results are in µg/l)

Well #	Date	Lab Notes	GRO	Benzene	Ethylbenzene	Toluene	Xylenes	MTBE	TMBs	Lead	1,2 DCA	Other VOCs
Trip Blank (cont.)	07/10/02	--	NA	<0.31	<0.5	<0.3	<0.92	<0.3	<0.71	NA	<0.17	NA
	1/03/03	--	NA	<0.31	<0.26	<0.48	<1.0	<0.66	<0.45	NA	<0.55	NA
	4/10/03	(37)	NA	<0.31	<0.5	<0.3	<0.92	<0.3	<0.71	NA	<0.17	NA
Rinsate Blank 1	7/25/96	--	<50	<0.6	<1.0	<1.0	<2.0	<1.0	<2.0	NA	<1.0	NA
	4/11/01	--	NA	<0.10	<0.10	<0.10	<0.30	<1.1	<0.50	NA	<0.40	NA
Rinsate Blank 2	7/25/96	(38)	<50	1.4	<1.0	5.8	7.5	<1.0	2.4	NA	<1.0	NA
NR 140 Enforcement Standards			NA	5	700	1,000	10,000	60	480	15	5	
NR 140 Preventive Action Limits			NE	0.5	140	200	1,000	12	96	1.5	0.5	

ABBREVIATIONS
GRO = Gasoline Range Organics
VOCs = Volatile Organic Compounds
MTBE = Methyl-tert-butyl ether
NA = Not Analyzed
TMBs = 1,2,4- and 1,3,5-Trimethylbenzene
ND = Not Detected
DCA = Dichloroethane
NE = No Standard Established

NOTE:
BOLD RESULTS EXCEED WISCONSIN ADMINISTRATIVE CODE NR 140 ENFORCEMENT STANDARDS

Checked by: Chris Stempa
Date: 10/20/00
Rev. 10/31/01, tlr 01/15/03, jsp 05/08/03

I:\1459\Closure\Tables.wpd

Table 4 (Continued)
Groundwater Analytical Results Summary
Gull Company / BT² #1459
(Results are in µg/l)

LABORATORY NOTES:

(1) Surr: Bromofluorobenzene Analysis - Standard outside of control limits.
(2) Front peaks were present outside of GRO window. Complex chromatogram for PVOC analysis indicating the presence of hydrocarbons. Other chlorinated compounds present in the PVOC analysis.
(3) GRO and toluene have estimated values, concentrations were less than LOQ.
(4) GRO has an estimated value, concentration was less than LOQ.
(5) o-Xylenes have an estimated value, concentration was less less than LOQ.
(6) M&p-Xylenes have an estimated value, detected at a concentration below LOQ.
(7) Surr: Dibromofluoromethane Analysis - Standard outside of control limits.
(8) Complex chromatogram for VOC analysis indicating the presence of fuel. Chromatogram has a typical gasoline pattern. Some peaks were outside of GRO window.
(9) Benzene, toluene and ethylbenzene have estimated values, concentrations were less than LOQ.
(10) Sample contained fractions lighter than GRO hydrocarbons. 1,3,5-Trimethylbenzene has an estimated value due to compound co-elution.
(11) Surr: Dibromofluoromethane and Surr: Toluene-d8 Analyses - Standard outside of control limits, matrix interference, and results confirmed via re-analysis.
(12) Benzene has an estimated value, concentration was less than LOQ.
(13) Toluene has an estimated value, concentration was less than LOQ.
(14) 1,2-Dichloroethane has an estimated value, concentration was less than LOQ.
(15) Toluene and 1,2,4-Trimethylbenzene have estimated values, detected at concentrations below LOQ.
(16) Surr: Dibromofluoromethane and Surr: Bromofluorobenzene Analyses - Standard outside of control limits.
(17) 1,2,4 TMB analysis - Standard exhibited a low bias
(18) Surr: Dibromofluoromethane and Surr: Toluene-d8 Analysis - Standard outside of control limits.
(19) Ethylbenzene, Toluene, and Xylenes analyses - Estimated concentration below laboratory quantitation level.
(20) Sample pH was 4.0.
(21) Chromatogram has a typical gasoline pattern. Some peaks were outside of GRO window.
(22) Chromatogram has a typical gasoline pattern. Some peaks were outside of GRO window. Complex chromatogram for PVOC analysis indicating the presence of hydrocarbons.
(23) Sample contained fractions lighter and heavier than GRO hydrocarbons. 1,3,5-trimethylbenzene has an estimated value due to compound co-elution. Elevated reporting limit due to sample dilution, sample contained target analyte(s) exceeding instrument calibration range.
(24) Sample contained fractions heavier than GRO hydrocarbons. 1,3,5-Trimethylbenzene has an estimated value due to compound co-elution. Elevated reported limit due to sample dilution, sample contained target analyte(s) exceeding instrument calibration range. Sample was diluted 1:200.
(25) Elevated reporting limit due to sample dilution, sample contained target analyte(s) exceeding instrument calibration range. Sample was diluted 1:50.
(26) Sample exhibits hydrocarbon pattern resembling gasoline. Late peaks were present.
(27) GRO and toluene have estimated values, concentrations were less than LOQ. Sample pH was 7.0.
(28) Benzene and Toluene have estimated values, concentrations were less than LOQ.
(29) GRO and toluene have estimated values, concentrations were less than LOQ. Also analyzed on 11/4/96.
(30) Sample contained fractions lighter and heavier than GRO hydrocarbons. 1,3,5-trimethylbenzene has an estimated value due to compound co-elution. Sample pH was 6.0. Elevated reporting limit due to sample dilution, sample contained target analyte(s) exceeding instrument calibration range.
(31) Sample pH was 7.0. 1,2-Dichloroethane has an estimated value, concentration was less than LOQ. 1,3,5-Trimethylbenzene has an estimated value due to compound co-elution. Elevated reporting limit due to sample dilution, sample contained target analyte(s) exceeding instrument calibration range. Sample was diluted 1:100.
(32) Elevated reporting limit due to sample dilution, sample contained target analyte(s) exceeding instrument calibration range. Sample was diluted 1:5.
(33) PVOC Analysis - Sample exhibits hydrocarbon pattern resembling gasoline. Late peaks were present outside of window.
(34) Xylenes and 1,2,4-Trimethylbenzene have estimated values, concentrations were less than LOQ.
(35) 1,2,4-Trimethylbenzene, 1,3,5-Trimethylbenzene, and m&p-Xylenes have estimated values, detected at concentrations below LOQ.
(36) Toluene has an estimated value, concentration was less than LOQ.
(37) m&p Xylene analysis - Check standard for this analyte exhibited a high bias. Sample results may also be biased high.
(38) Chromatogram has a low level typical gasoline pattern. Some peaks were outside of GRO window.

Table 5
Groundwater Monitoring Results for Natural Attenuation Evaluation
Gull Company / Project #1459

Sample	Date	Dissolved Oxygen (mg/l)	Nitrate + Nitrite Nitrogen (mg/l as N)	Dissolved Iron (μg/l)	Alkalinity (mg/l)	Sulfate (mg/l)
MW2	10/7/99	5.0	10	<0.024	620	NA
	5/15/00	5.0	5.3	<0.024	530	64
MW3	9/18/97	0-1.0	23	<22	NA	200
	10/7/99	0	30	<0.024	570	NA
	5/15/00	2.0	26	<0.024	560	150
MW4	9/18/97	5.0	12	36	NA	130
	10/7/99	5.5	23	<0.024	540	NA
	5/15/00	2.5	19	<0.024	380	110
MW5	9/18/97	8.0	2.2	74	NA	190
	10/7/99	5.0	1.9	<0.024	540	NA
	5/15/00	5.0	1.9	<0.024	350	160
MW6	9/18/97	6.0	23	<22	NA	500
	10/7/99	0.5	40	<0.024	790	NA
	5/15/00	0-1.0	24	<0.024	880	34
MW7	9/18/97	2.0	0.022*	2,900	NA	290
	10/7/99	0	<0.024	0.25	890	NA
	5/15/00	0	<0.024	0.55	910	57
MW8	9/18/97	0-1.0	13	<22	NA	470
	10/7/99	0	16	0.39	720	NA
	5/15/00	0-1.0	21	0.17	890	39
MW9	9/18/97	0-1.0	6.5	29	NA	320
	10/7/99	0	6.7	<0.024	490	NA
	5/15/00	0-1.0	7.2	0.037	490	210
MW10	9/18/97	8.0	5.6	<22	NA	230
	10/7/99	5.0	4.9	<0.024	470	NA
	5/15/00	5.0	4.5	<0.024	350	120
VES3	9/18/97	0-1	0.022	8,300	NA	360
	10/7/99	1.0	<0.024	7.4	660	NA
	5/15/00	0	<0.024	8.8	640	94

Table 5 (Continued)
Groundwater Monitoring Results for Natural Attenuation Evaluation

Sample	Date	Dissolved Oxygen (mg/l)	Nitrate + Nitrite Nitrogen (mg/l as N)	Dissolved Iron (μg/l)	Alkalinity (mg/l)	Sulfate (mg/l)
P1	9/18/97	NA	0.052	<22	NA	280
	10/7/99	0.5	<0.024	<0.024	460	NA
	5/15/00	0-1.0	<0.024	0.17	370	31

NOTES:
Dissolved oxygen (DO). DO measured using chemet colorimetric test kit.
* = Estimated value, detected at a concentration below LOQ.
NA = Not Analyzed.

I:\1459\Closure\Tables.wpd

Rev. 10/20/00

Checked by: Chris Stempa
Date: 10/20/00

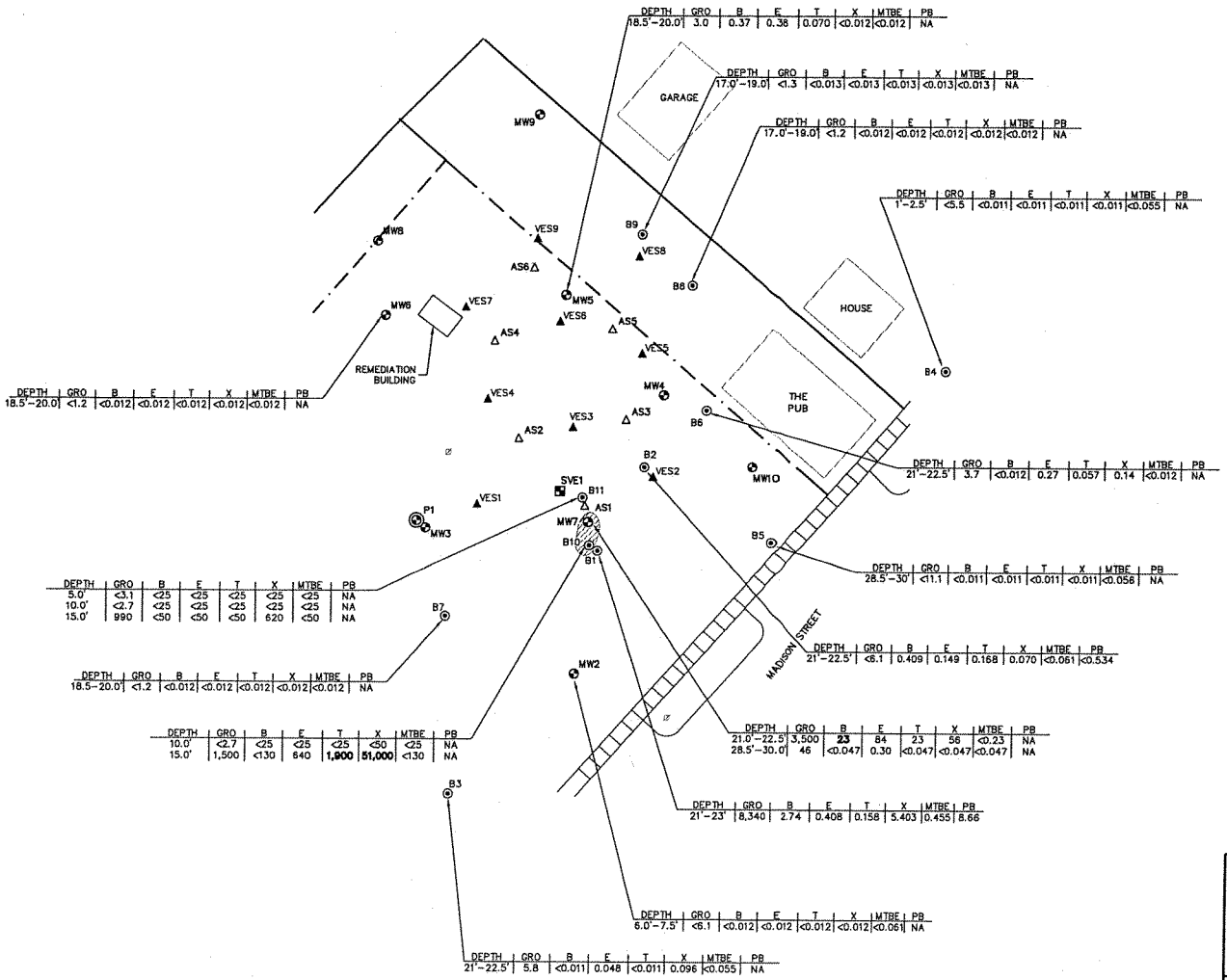

DEPTH	GRO	B	E	T	X	MTBE	PB
18.5'-20.0'	3.0	0.37	0.38	0.070	<0.012	<0.012	NA

DEPTH	GRO	B	E	T	X	MTBE	PB
17.0'-19.0'	<1.3	<0.013	<0.013	<0.013	<0.013	<0.013	NA

DEPTH	GRO	B	E	T	X	MTBE	PB
17.0'-19.0'	<1.2	<0.012	<0.012	<0.012	<0.012	<0.012	NA

DEPTH	GRO	B	E	T	X	MTBE	PB
1'-2.5'	<5.5	<0.011	<0.011	<0.011	<0.011	<0.055	NA

DEPTH	GRO	B	E	T	X	MTBE	PB
18.5'-20.0'	<1.2	<0.012	<0.012	<0.012	<0.012	<0.012	NA

DEPTH	GRO	B	E	T	X	MTBE	PB
21'-22.5'	3.7	<0.012	0.27	0.057	0.14	<0.012	NA

DEPTH	GRO	B	E	T	X	MTBE	PB
28.5'-30'	<11.1	<0.011	<0.011	<0.011	<0.011	<0.058	NA

DEPTH	GRO	B	E	T	X	MTBE	PB
5.0'	<3.1	<25	<25	<25	<25	<25	NA
10.0'	<2.7	<25	<25	<25	<25	<25	NA
15.0'	990	<50	<50	<50	620	<50	NA

DEPTH	GRO	B	E	T	X	MTBE	PB
21'-22.5'	<6.1	0.409	0.149	0.168	0.070	<0.061	<0.534

DEPTH	GRO	B	E	T	X	MTBE	PB
18.5'-20.0'	<1.2	<0.012	<0.012	<0.012	<0.012	<0.012	NA

DEPTH	GRO	B	E	T	X	MTBE	PB
10.0'	<2.7	<25	<25	<25	<50	<25	NA
15.0'	1,500	<130	840	**1,900**	**51,000**	<130	NA

DEPTH	GRO	B	E	T	X	MTBE	PB
21.0'-22.5'	3,500	**23**	84	23	56	<0.23	NA
28.5'-30.0'	46	<0.047	0.30	<0.047	<0.047	<0.047	NA

DEPTH	GRO	B	E	T	X	MTBE	PB
21'-23'	8,340	2.74	0.408	0.158	5.403	0.455	8.66

DEPTH	GRO	B	E	T	X	MTBE	PB
6.0'-7.5'	<6.1	<0.012	<0.012	<0.012	<0.012	<0.061	NA

DEPTH	GRO	B	E	T	X	MTBE	PB
21'-22.5'	5.8	<0.011	0.048	<0.011	0.096	<0.055	NA

LEGEND

- PROPERTY BOUNDARY
- UTILITY POLE
- MONITORING WELL
- MONITORING WELL
- AIR SPARGE WELL
- VACUUM EXTRACTION WELL
- SOIL VAPOR EXTRACTION WELL
- PIEZOMETER
- B BENZENE (ug/kg)
- E ETHYLBENZENE (ug/kg)
- T TOLUENE (ug/kg)
- X XYLENES (ug/kg)
- MTBE METHYL-TERT-BUTYL-ETHER (ug/kg)
- PB LEAD (ug/kg)
- NA NOT ANALYZED
- APPROXIMATE AREA WHERE SOIL CONTAINS PETROLEUM CONSTITUENTS EXCEEDING NR 720 GENERIC SOIL STANDARDS

NOTES:

1. BOLD RESULTS EXCEED NR 720 CLEANUP STANDARDS.
2. SVE SYSTEM WAS SHUT DOWN IN JANUARY 2000.

40 0 40

SCALE: 1" = 40'

NR 720 SOIL CLEANUP STANDARDS
NR 746 SOIL SCREENING STANDARDS

	DRO	GRO	B	E	T	X	PB
NR 720	100	100	5.5	2.9	1.5	4.1	50
NR 746	NE	NE	**8.5**	**4.6**	**38**	**42**	NE

FIGURE 2
SOIL ANALYTICAL RESULTS MAP
GULL COMPANY
502 MADISON STREET
BEAVER DAM, WISCONSIN

PROJECT NO. 1459	
DRAWN BY: KP/CS	
CHECKED BY: TC	
DRAWN: 03/29/99	
REVISED: 05/05/03	

BT2 inc.

I:\1459\Closure\FIGURES\SOIL_RSLT11X17.dwg, 01/07/2004 11:00:08 AM

DATE	B	E	T	X	DCA
07/25/95	1.0	0.4	0.5	0.4	**66**
09/14/95	**26**	<1.0	<1.0	<2.0	**78**
11/14/95	**51**	<1.0	<1.0	<2.0	**75**
03/16/96	<0.6	<1.0	<1.0	<2.0	**84**
07/25/96	<0.6	<1.0	<1.0	<2.0	**62**
10/28/96	<0.2	<0.2	0.3	<0.6	**40**
06/09/97	0.1	<0.2	<0.1	<0.6	**27**
09/18/97	<0.41	<0.23	<0.28	<0.79	**15**
01/20/98	<0.41	<0.23	<0.28	<0.79	**6.6**
05/28/98	<0.27	<0.32	<0.27	<0.67	**12**
08/24/98	<0.10	<0.25	<0.10	<0.25	**13**
03/23/99	<0.10	<0.25	<0.10	<0.25	**8.1**
06/30/99	<0.10	<0.25	<0.10	<0.25	**11**
02/08/00	<0.10	<0.25	<0.10	<0.25	**13**
10/07/99	<0.10	<0.25	<0.10	<0.25	3.0
05/15/00	<0.10	<0.25	<0.10	<0.25	**18.0**
04/11/01	<0.10	<0.10	<0.10	<0.20	**9.7**
07/20/01	<0.10	<0.25	<0.10	<0.25	**8.6**
09/19/01	0.23	<0.25	<0.10	<0.25	**7.8**
04/03/02	<0.31	<0.38	<0.39	<1.1	**11**
07/10/02	<0.31	<0.5	<0.3	<0.62	**14.2**
01/09/03	<0.31	<0.26	<0.48	<1.0	<0.55
04/10/03	<0.31	<0.5	<0.3	<0.92	0.775

DATE	B	E	T	X	DCA
07/25/95	<0.2	<0.2	0.2	<0.5	**13**
08/07/95	NA	NA	NA	NA	**29**
11/14/95	<0.6	<1.0	<1.0	<2.0	**8.4**
06/16/96	<0.6	<1.0	<1.0	<2.0	**22**
07/25/96	<0.6	<1.0	<1.0	<2.0	**35**
10/28/96	<0.2	<0.2	0.4	<0.6	**35**
02/07/97	<0.2	<0.2	<0.2	<0.6	**11**
06/09/97	0.1	<0.2	0.1	<0.6	**5.8**
09/18/97	<0.41	<0.23	<0.28	<0.79	**6.6**
01/20/98	<0.41	<0.23	<0.28	<0.79	4.3
05/28/98	<0.27	<0.32	<0.27	<0.67	**17**
08/24/98	<0.10	<0.25	<0.10	<0.25	**18**
03/23/99	<0.10	<0.25	<0.10	<0.25	**5.9**
06/30/99	<0.10	<0.25	<0.10	<0.25	**20**
10/07/99	<0.10	<0.25	<0.10	<0.25	**8.7**
02/08/00	<0.10	<0.25	<0.10	<0.25	1.4
05/15/00	<0.10	<0.25	<0.10	<0.25	3.0

DATE	B	E	T	X	DCA
06/10/92	<1.0	<1.0	<1.0	<2.0	**21**
07/24/95	<0.2	<0.2	<0.2	<0.5	<0.2
03/16/96	<0.6	<1.0	<1.0	<2.0	2.1
07/25/96	<0.6	<1.0	<1.0	<2.0	4.1
10/28/96	<0.2	<0.2	<0.2	<0.6	0.6
02/07/97	<0.2	<0.2	<0.2	<0.6	1.5
06/09/97	<0.1	<0.2	<0.1	<0.6	2.7
09/18/97	<0.41	<0.23	<0.28	<0.79	<0.24
01/20/98	<0.41	<0.23	<0.28	<0.79	1.2
05/28/98	<0.27	<0.32	<0.27	<0.67	3.2
08/24/98	<0.10	<0.25	<0.10	<0.25	<0.25
03/23/99	<0.10	<0.25	<0.10	<0.25	<0.25
06/30/99	<0.10	<0.25	<0.10	<0.25	1.6
10/07/99	<0.10	<0.25	<0.10	<0.25	0.88
02/08/00	<0.10	<0.25	<0.10	<0.25	0.91
05/15/00	<0.10	<0.25	<0.10	<0.25	0.66

DATE	B	E	T	X	DCA
10/28/96	**1,140**	307	1,440	2,884	**62**
02/07/97	**440**	300	1,200	1,830	**20**
06/09/97	**10**	7.0	3.0	173	**10**
09/18/97	**7.3**	89	40	670	**5.2**
02/24/98	**34**	44	5.2	251	4.8
05/28/98	**210**	320	210	3,310	**13**
08/24/98	**270**	210	55	700	<10
03/23/99	**280**	44	13	72	<5.0
06/30/99	**310**	70	100	1900	<5.0
10/07/99	**400**	110	28	270	<5.0
02/08/00	**650**	99	30	100	<2.5
05/15/00	**470**	72	18	89	<2.5

DATE	B	E	T	X	DCA
06/10/92	<1.0	<1.0	<1.0	<2.0	1.1
07/24/95	<0.2	<0.2	<0.2	<0.5	<0.2
03/16/96	<0.6	<1.0	<1.0	<2.0	<1.0
07/25/96	<0.6	<1.0	<1.0	<2.0	3.4
10/28/96	<0.2	<0.2	<0.2	<0.6	<0.2
02/07/97	<0.2	<0.2	<0.2	<0.6	2.9
06/09/97	0.1	<0.2	<0.1	<0.6	**5.3**
09/18/97	<0.41	<0.23	<0.28	<0.79	1.1
02/24/98	<0.41	<0.23	<0.28	<0.79	0.82
05/28/98	<0.27	<0.32	<0.27	<0.67	4.7
03/23/99	<0.10	<0.25	<0.10	<0.25	**5.1**
06/30/99	<0.10	<0.25	<0.10	<0.25	<0.25
10/07/99	<0.10	<0.25	<0.10	<0.25	4.3
02/08/00	<0.10	<0.25	<0.10	0.64	4.9
05/15/00	<0.10	<0.25	<0.10	<0.25	4.1

DATE	B	E	T	X	DCA
09/11/91	<1.0	<1.0	<1.0	<2.0	**5.92**
01/21/92	<1.0	<1.0	<1.0	<2.0	**7.6**
07/24/95	**15**	<0.2	<0.2	<0.5	<0.2
03/16/96	**25**	<1.0	<1.0	<2.0	3.6
07/25/96	**29**	<1.0	5.3	1.7	**7.3**
10/28/96	**13**	<0.2	0.3	<0.6	**5.9**
02/07/97	<0.2	<0.2	<0.2	1.1	4.7
06/09/97	**58**	0.7	0.5	2.7	1.8
09/18/97	**88**	1.0	<0.28	4.39	**9.0**
02/24/98	**32**	<0.23	<0.28	0.60	3.6
05/28/98	**11**	<0.32	<0.27	<0.67	**6.0**
08/24/98	**20**	<0.25	<0.10	0.91	**5.7**
03/23/99	0.47	<0.25	<0.10	<0.25	<0.25
06/30/99	1.5	<0.25	<0.10	<0.25	0.92
10/07/99	**7.0**	<0.25	<0.10	<0.25	<0.25
02/08/00	0.32	<0.25	<0.10	<0.25	0.76
05/15/00	<0.10	<0.25	<0.10	<0.25	<0.25

DATE	B	E	T	X	DCA
06/10/92	**150**	6.6	7.1	7.2	**64**
07/25/95	**3,000**	<0.2	83	<0.5	**340**
04/09/96	<0.6	<1.0	5.5	<2.0	**6.3**
07/31/96	<0.6	<1.0	<1.0	<2.0	3.8
10/28/96	0.3	<0.2	<0.2	<0.6	4.7
02/07/97	<0.2	<0.2	<0.2	<0.6	**7.2**
06/09/97	<0.1	<0.2	0.1	<0.6	<0.2
09/18/97	<0.41	<0.23	<0.28	<0.79	<0.24
04/20/98	<0.41	<0.23	<0.28	<0.79	0.36
05/28/98	**180**	<0.32	0.3	<0.67	**18**
08/24/98	1.0	<0.38	<0.39	<1.1	2.8
03/23/98	<1.0	<0.25	<0.10	<0.25	2.9
06/30/99	**1300**	<0.10	8.0	<10	<10
10/07/99	**24**	<0.25	0.32	3.8	<0.25
02/08/00	<0.10	<0.25	<0.10	<0.25	**5.0**
05/15/00	<0.10	<0.25	<0.10	<0.25	0.64
04/11/01	0.22	<0.10	<0.10	<0.20	**10**
07/20/01	**23**	1.5	1.4	1.8	**6.2**
09/19/01	1.8	1.9	0.45	2.0	3.7
04/03/02	**15**	<0.38	<0.39	<1.1	3.7
07/10/02	**39.7**	5.23	2.28	2.06	**7.19**
01/09/03	3.5	1.0	<0.48	1.6	<0.66
04/10/03	<0.31	0.63	0.45	1.378	**13.5**

DATE	B	E	T	X	DCA
09/11/91	**16.2**	19.9	10.1	48.6	1.02
01/21/92	**100**	59	29	166.7	**8.0**
07/24/95	**170**	97	27	242	**5.3**
03/16/96	4.1	2.9	1.7	16	<1.0
07/25/96	<0.6	<1.0	<1.0	<2.0	<1.0
10/28/96	0.3	0.3	0.3	1.5	<0.2
02/07/97	2.8	8.3	6.2	44.7	<0.2
06/09/97	0.4	3.0	1.9	8.2	<0.2
09/18/97	<0.41	1.8	0.93	16.3	<0.24
01/20/98	<0.41	<0.23	<0.28	<0.79	<0.24
05/28/98	<0.27	<0.32	<0.27	<0.67	<0.37
03/23/99	0.28	<0.22	<0.20	<0.23	NA
06/30/99	<0.13	<0.22	<0.20	<0.23	NA
10/07/99	<0.10	<0.25	<0.10	<0.25	NA
02/08/00	0.94	<0.25	<0.10	<0.25	4.4
05/15/00	<0.10	<0.25	<0.10	<0.25	1.4

DATE	B	E	T	X	DCA
07/25/95	0.8	0.4	0.7	0.4	<0.2
08/07/95	NA	NA	NA	NA	<0.2
11/14/95	<0.6	<1.0	<1.0	<2.0	<1.0
03/16/96	<0.6	<1.0	<1.0	<2.0	<1.0
07/25/96	<0.6	<1.0	<1.0	<2.0	<1.0
10/28/96	<0.2	<0.2	<0.2	<0.6	<0.2
02/07/97	<0.2	<0.2	<0.2	<0.6	<0.2
06/09/97	0.2	<0.2	0.1	<0.6	<0.2
09/18/97	<0.41	<0.23	<0.28	<0.79	<0.24
01/21/98	<0.41	<0.23	<0.28	<0.79	<0.24
05/28/98	<0.27	<0.32	<0.27	<0.67	<0.37
08/24/98	<0.10	<0.25	<0.10	<0.25	<0.25
03/23/99	<0.13	<0.22	<0.20	<0.23	NA
06/30/99	<0.13	<0.22	<0.20	<0.23	NA
10/07/99	<0.10	<0.25	<0.10	<0.25	<0.25
02/08/00	<0.10	<0.25	<0.10	<0.25	<0.25
05/15/00	<0.10	<0.25	<0.10	<0.25	<0.25

DATE	B	E	T	X	DCA
06/10/92	**11,000**	**3,100**	**21,000**	**15,100**	**140**
07/25/95	NA	NA	NA	NA	**990**
08/07/95	**13,000**	**2,400**	**21,000**	**12,100**	NA
03/16/96	**8,000**	**1,400**	**9,900**	**12,800**	**710**
07/25/96	**6,600**	**1,300**	**13,000**	**12,500**	**810**
10/28/96	**8,850**	**1,340**	**13,400**	**10,580**	<100
02/07/97	**3,200**	400	**3,400**	5,800	**220**
06/09/97	**1,200**	280	**1,700**	3,650	**210**
09/18/97	**2,700**	300	**3,500**	3,300	**350**
02/24/98	**6,800**	**1,200**	**11,000**	8,900	**630**
05/28/98	**6,800**	**1,400**	**10,000**	9,400	**550**
08/24/98	**8,000**	**1,700**	**10,000**	**12,000**	<100
06/30/99	**7,500**	**1,500**	**11,000**	**12,000**	<62
10/07/99	**6,500**	**1,800**	**5,100**	**11,000**	<62
02/08/00	**5,900**	**1,000**	**1,700**	6,800	<25
05/15/00	**6,900**	**1,500**	**2,400**	8,100	<25
04/11/01	**4,700**	**1,600**	**3,700**	8,600	**85**
07/20/01	**5,300**	**1,600**	**7,300**	8,800	<2.5
09/19/01	**5,900**	**2,200**	**6,800**	**13,000**	**280**
04/03/02	**6,300**	**2,000**	**7,200**	**11,000**	<40
07/10/02	**6,590**	**1,900**	**8,190**	**11,280**	**151**
01/09/03	**6,500**	**1,800**	**8,900**	**11,000**	<26
04/10/03	**6,580**	**2,140**	**10,600**	**12,270**	<170

DATE	B	E	T	X	DCA
09/11/91	<1.0	<1.0	<1.0	<2.0	<1.0
01/21/92	<1.0	<1.0	<1.0	<2.0	NA
07/24/95	<0.2	<0.2	<0.2	<0.5	<1.5
07/25/96	<0.6	<1.0	6.0	1.5	<1.0
10/28/96	<0.2	<0.2	<0.2	<0.6	<0.2
02/07/97	<0.2	<0.2	<0.2	<0.6	<0.2
06/09/97	<0.2	<0.2	<0.2	<0.5	NA
02/24/98	<0.41	<0.23	<0.28	<0.79	<0.24
05/28/98	<0.27	<0.32	<0.27	<0.67	<0.37
08/24/98	<0.10	<0.25	<0.10	<0.25	<0.25
03/23/99	<0.13	<0.22	<0.20	<0.23	NA
06/30/99	<0.13	<0.22	<0.20	<0.23	NA
10/07/99	<0.10	<0.25	<0.10	<0.25	<0.25
02/08/00	<0.10	<0.25	<0.10	<0.25	<0.25
05/15/00	<0.10	<0.25	<0.10	<0.25	<0.25

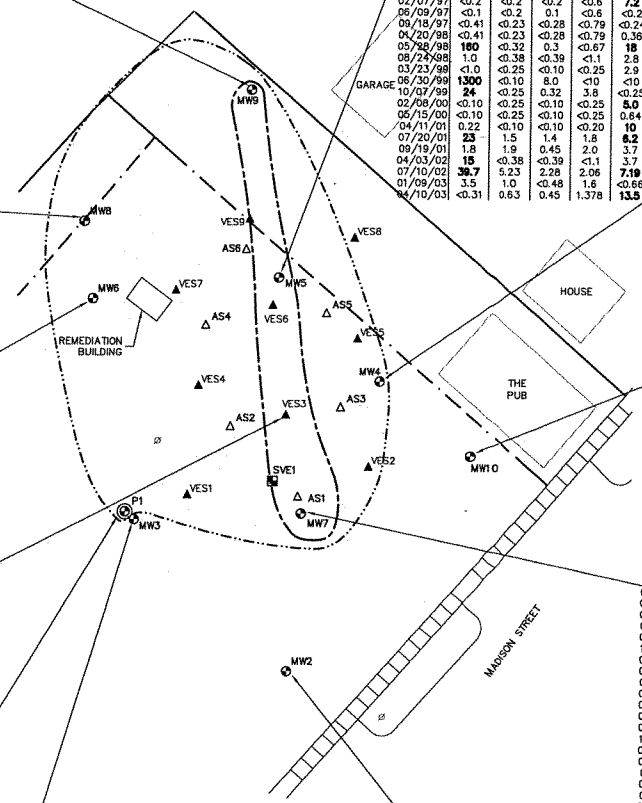

N

LEGEND

- PROPERTY BOUNDARY
- APPROXIMATE HORIZONTAL EXTENT OF PETROLEUM CONSTITUENTS EXCEEDING NR 140 ENFORCEMENT STANDARDS (ES)
- APPROXIMATE HORIZONTAL EXTENT OF PETROLEUM CONSTITUENTS EXCEEDING NR 140 PREVENTIVE ACTION LIMITS (PAL)
- UTILITY POLE
- MONITORING WELL
- AIR SPARGE WELL
- VACUUM EXTRACTION WELL
- SOIL VAPOR EXTRACTION WELL
- PIEZOMETER
- B BENZENE (ug/l)
- E ETHYLBENZENE (ug/l)
- T TOLUENE (ug/l)
- X XYLENES (ug/l)
- DCA 1,2-DICHLOROETHANE (ug/l)
- NA NOT ANALYZED

NOTES:

1. BOLD RESULTS EXCEED NR 140 ENFORCEMENT STANDARDS.
2. SVE SYSTEM WAS SHUT DOWN IN JANUARY 2000.

40 0 40

SCALE: 1" = 40'

NR 140 GROUNDWATER QUALITY STANDARDS

NR140	B	E	T	X	DCA
ES	**5**	**700**	**1,000**	**10,000**	**5**
PAL	0.5	140	200	1,000	0.5

FIGURE 3
GROUNDWATER ANALYTICAL RESULTS MAP
GULL COMPANY
502 MADISON STREET
BEAVER DAM, WISCONSIN

PROJECT NO.	1459
DRAWN BY:	KP/CS
CHECKED BY:	TC
DRAWN:	03/29/99
REVISED:	03/15/04

BT² inc.

I:\1459\Closure\FIGURES\WATER-RSLT11X17_Updated.dwg, 03/15/2004 12:51:40 PM

Table 1
Groundwater Elevation Summary
Gull Company / BT² Project #1459

Well Number		Ground Water Elevation (feet usgs)										
		MW2	MW3	MW4	MW5	MW6	MW7	MW8	MW9	MW10	VES3	P1
Top of Casing Elevation (feet)		892.22	888.74	890.86	889.06	888.76	891.36	888.89	886.03	892.32	890.30	888.34
Measurement Date												
07-Aug-95	(1)	871.85	871.52	871.60	871.51	871.43	871.56	870.78	(1)	872.04	(1)	871.91
25-Jul-96		872.70	872.95	873.16	873.01	872.70	873.23	871.32	871.22	873.95	(1)	872.89
07-Feb-97		871.51	871.29	871.32	870.51	871.16	871.30	869.93	(1)	871.42	871.26	871.22
09-Jun-97		872.58	872.11	872.19	872.13	871.94	872.27	871.24	871.35	872.57	872.15	872.04
18-Aug-97		(1)	872.74	872.86	872.73	872.55	872.88	871.37	871.46	873.34	872.81	872.64
20-Jan-98		(1)	(1)	871.66	871.49	871.40	(1)	871.23	871.26	871.62	(1)	888.34
28-May-98		873.73	873.02	873.21	873.06	872.78	873.29	871.21	871.33	873.90	873.25	872.93
24-Aug-98		872.53	872.14	872.22	872.11	871.96	872.22	871.11	871.17	872.48	872.13	871.99
23-Mar-99		871.67	871.52	871.46	871.44	871.34	871.53	871.00	871.07	871.54	871.43	871.42
30-Jun-99		874.01	873.31	873.48	873.30	873.13	874.13	871.46	871.59	874.17	873.41	873.17
07-Oct-99		872.52	872.18	872.09	872.08	872.13	872.29	871.16	871.28	872.41	872.15	872.05
08-Feb-00		871.56	871.36	871.42	871.38	871.34	871.42	871.24	871.31	871.43	871.37	871.40
16-May-00		871.97	871.75	871.80	871.71	871.61	873.78	871.08	871.16	871.90	871.68	871.69
11-Apr-01		NM	NM	NM	871.83	NM	871.94	NM	871.28	NM	NM	NM
20-Jul-01		NM	872.84	873.00	872.84	872.56	873.07	871.02	871.12	872.60	NM	NM
19-Sep-01		NM	872.23	872.34	872.24	872.03	872.33	871.14	871.23	872.65	NM	872.11
03-Apr-02		871.95	871.58	871.61	871.49	871.51	871.66	870.34	870.44	NM	NM	871.38
10-Jul-02		872.88	872.38	872.50	872.36	872.14	872.55	870.88	870.97	NM	NM	872.22
09-Jan-03		870.89	870.80	870.83	870.78	871.71	870.79	870.76	870.82	NM	NM	870.71
10-Apr-03		870.60	870.55	870.52	870.50	871.68	870.49	870.58	870.65	NM	NM	870.47

Raw Data		Depth to Water (feet bgs)										
		MW2	MW3	MW4	MW5	MW6	MW7	MW8	MW9	MW10	VES3	P1
07-Aug-95		20.37	17.22	19.26	17.55	17.33	19.80	18.11	(1)	20.28	(1)	16.43
25-Jul-96	(1)	19.52	15.79	17.70	16.05	16.06	18.13	17.57	14.81	18.37	(1)	15.45
07-Feb-97	(1)	20.71	17.45	19.54	18.55	17.60	20.06	18.96	(1)	20.90	19.04	17.12
09-Jun-97	(1)	19.64	16.63	18.67	16.93	16.82	19.09	17.65	14.68	19.75	18.15	16.30
18-Aug-97	(1)	(1)	16.00	18.00	16.33	16.21	18.48	17.52	14.57	18.98	17.49	15.70
20-Jan-98		(1)	(1)	19.20	17.57	17.36	(1)	17.66	14.77	20.70	(1)	NM
28-May-98		18.49	15.72	17.65	16.00	15.98	18.07	17.68	14.70	18.42	17.05	15.41
24-Aug-98		19.69	16.60	18.64	16.95	16.80	19.14	17.78	14.86	19.84	18.17	16.35
23-Mar-99		20.55	17.22	19.4	17.62	17.42	19.83	17.89	14.96	20.78	18.87	16.92
30-Jun-99		18.21	15.43	17.38	15.76	15.63	17.23	17.43	14.44	18.15	16.89	15.17
07-Oct-99		19.70	16.56	18.77	16.98	16.63	19.07	17.73	14.75	19.91	18.15	16.29
08-Feb-00		20.66	17.38	19.44	17.68	17.42	19.94	17.65	14.72	20.89	18.93	16.94
16-May-00		20.25	16.99	19.06	17.35	17.15	17.58	17.81	14.87	20.42	18.62	16.65
11-Apr-01		NM	NM	NM	17.23	NM	19.42	NM	14.75	NM	NM	NM
20-Jul-01		NM	15.90	17.86	16.22	16.20	18.29	17.87	14.91	19.72	NM	NM
19-Sep-01		NM	16.51	18.52	16.82	16.73	19.03	17.75	14.80	19.67	NM	16.23
03-Apr-02		20.27	17.16	19.25	17.57	*17.25*	19.70	18.55	15.59	NM	NM	16.96
10-Jul-02		19.34	16.36	18.36	16.70	16.62	18.81	18.01	15.06	NM	NM	16.12
09-Jan-03		21.33	17.94	20.03	18.28	17.05	20.57	18.13	15.21	NM	NM	17.63
10-Apr-03		21.62	18.19	20.34	18.56	*17.08*	20.87	18.31	15.38	NM	NM	17.87

Notes:
(1) The water levels were measured prior to well development.
(2) Depth to water not measured due to presence of free product.

Key:
amsl = above mean sea level
bgs = below ground surface
NM = not measured

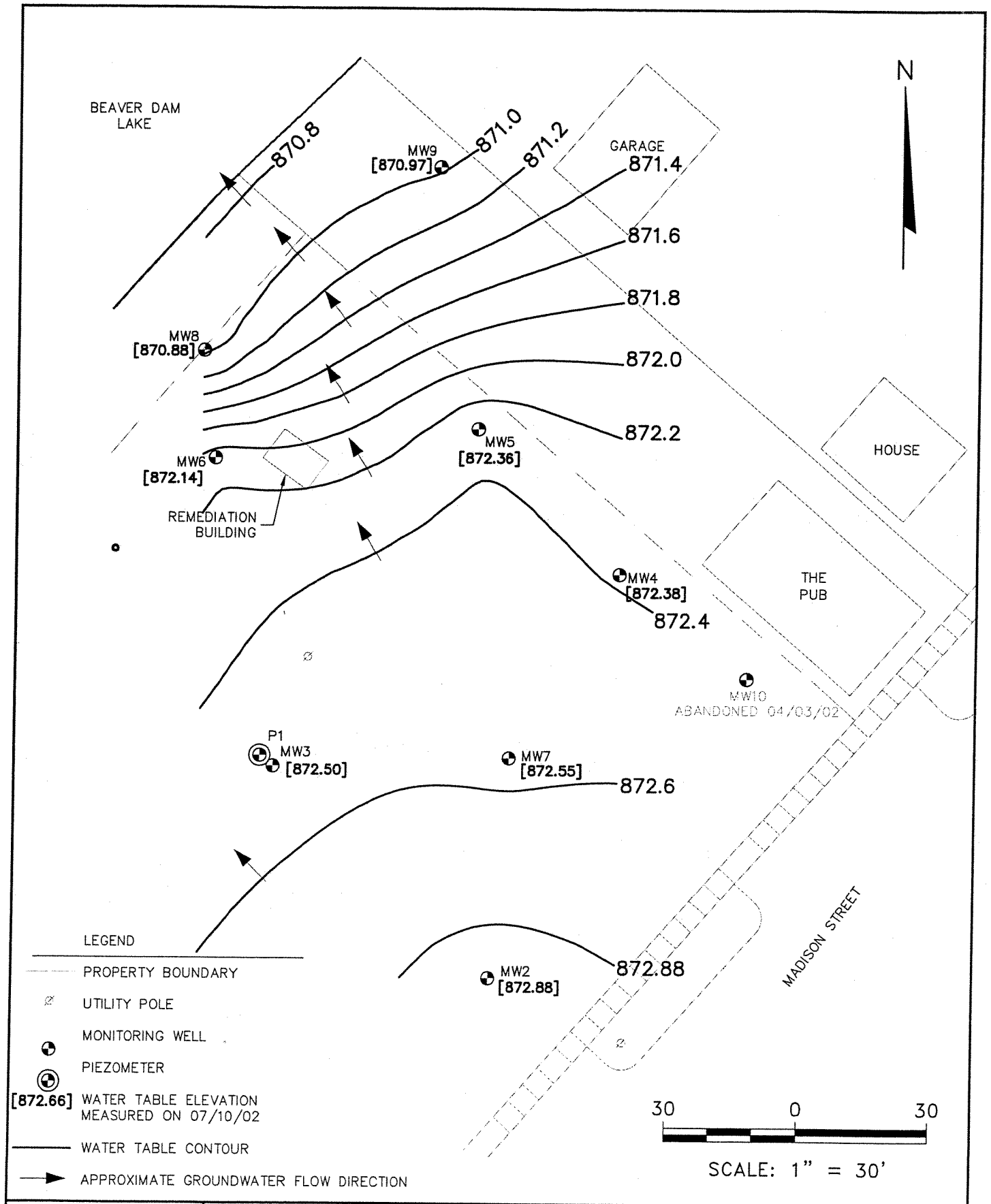

PROJECT NO. 1459	FIGURE 5 WATER TABLE CONTOUR MAP FOR JULY 10, 2002 GULL COMPANY BEAVER DAM, WISCONSIN
DRAWN BY: CS	
CHECKED BY: KJ	
DRAWN: 03/29/99	
REVISED: 05/06/03	

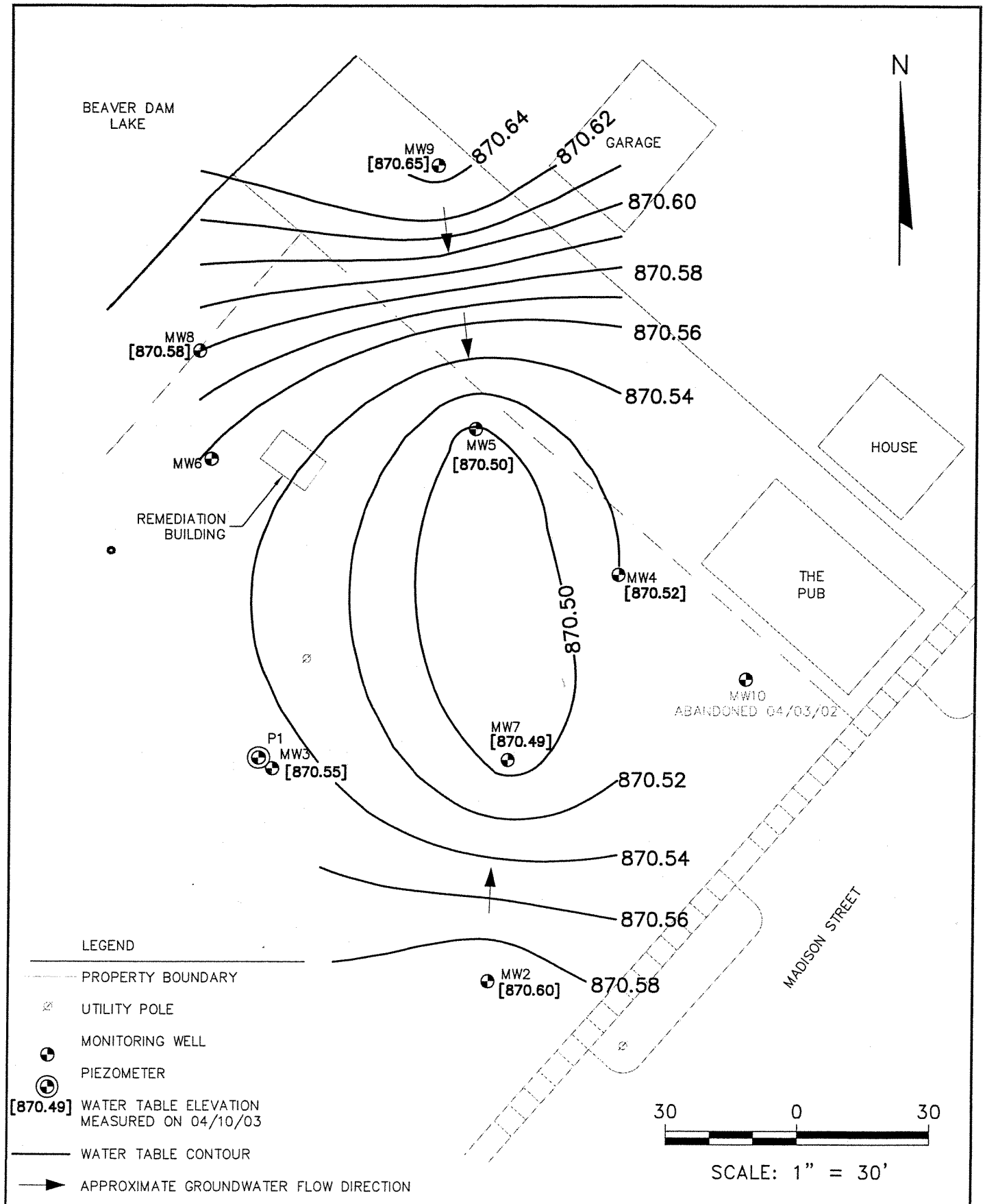

PROJECT NO. 1459	FIGURE 6 WATER TABLE CONTOUR MAP FOR APRIL 10, 2003 GULL COMPANY BEAVER DAM, WISCONSIN
DRAWN BY: KJ/KP	
CHECKED BY: KJ	
DRAWN: 03/29/99	
REVISED: 05/06/03	

Exhibit 2.8

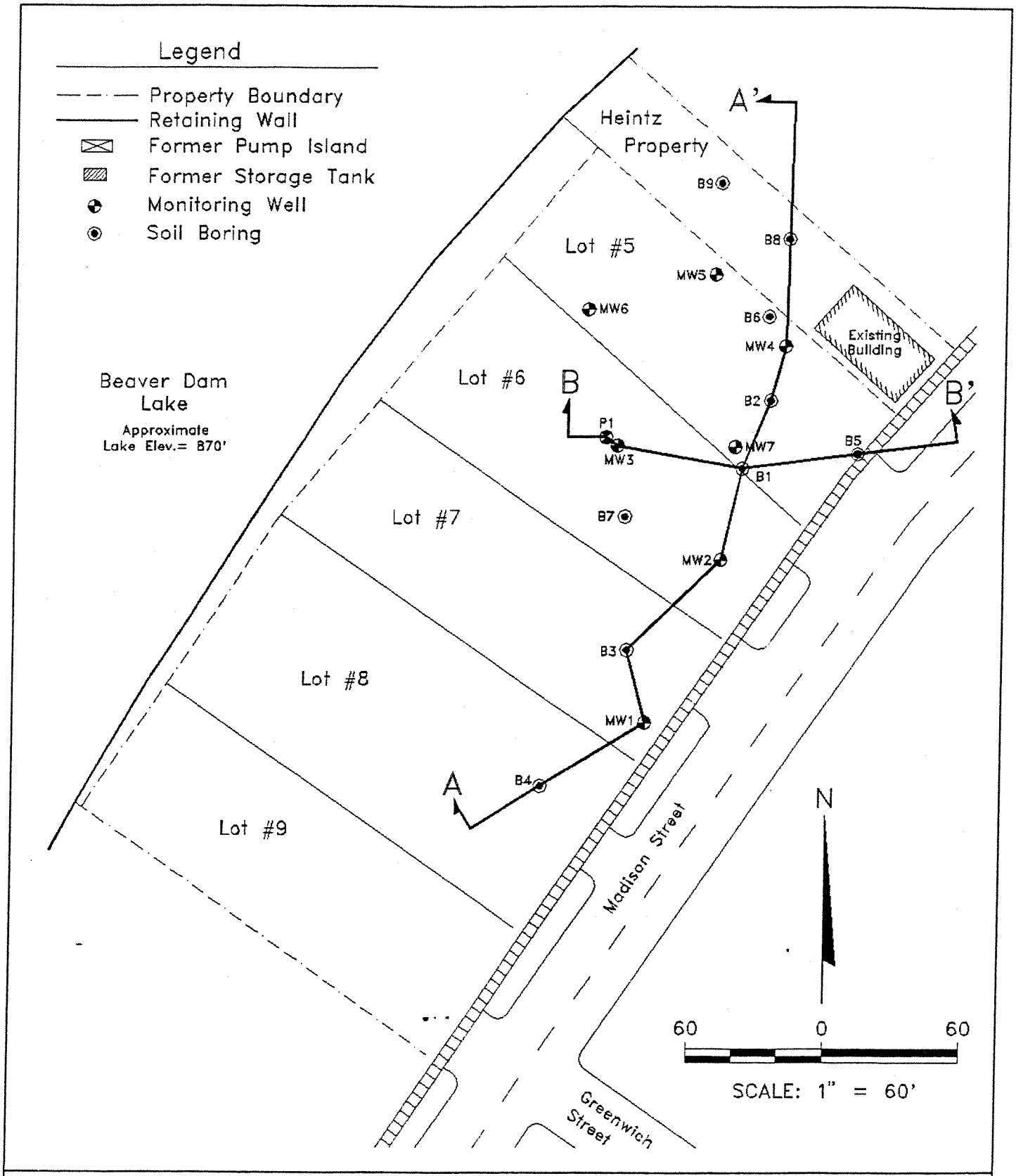

Site Geologic Cross Section Locations

Project No. 1459	Drawn: 08/08/91	KEIL ENVIRONMENTAL ENGINEERING, INC.
File: 1459_2-8	Revised: 09/04/92	

Exhibit 2.9

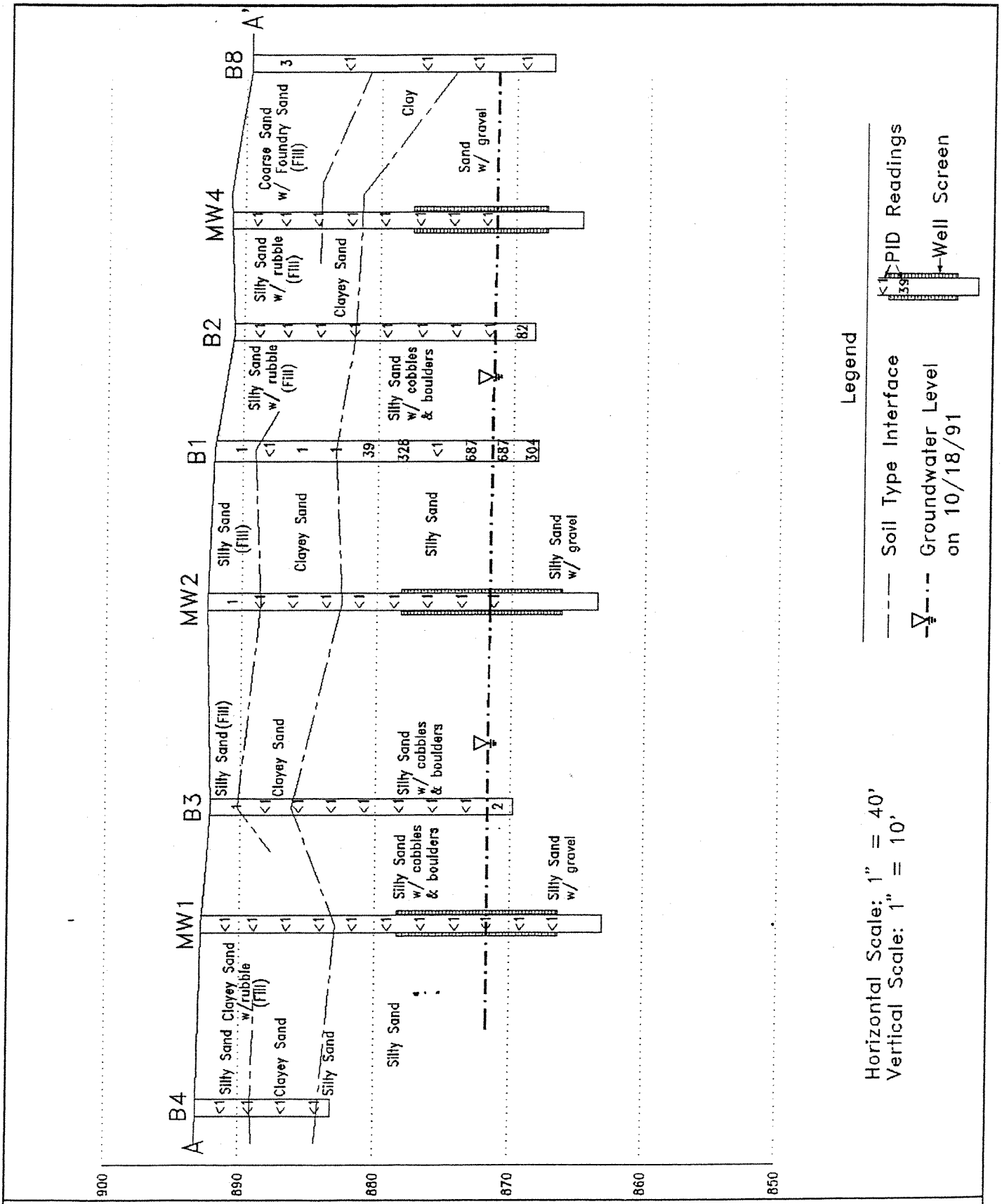

Site Geologic Cross Section A – A'

Project No. 1459	Drawn: 12/3/91	KEIL ENVIRONMENTAL ENGINEERING, INC.
File: 1459_2-9	Revised: 09/08/92	

Exhibit 2.10

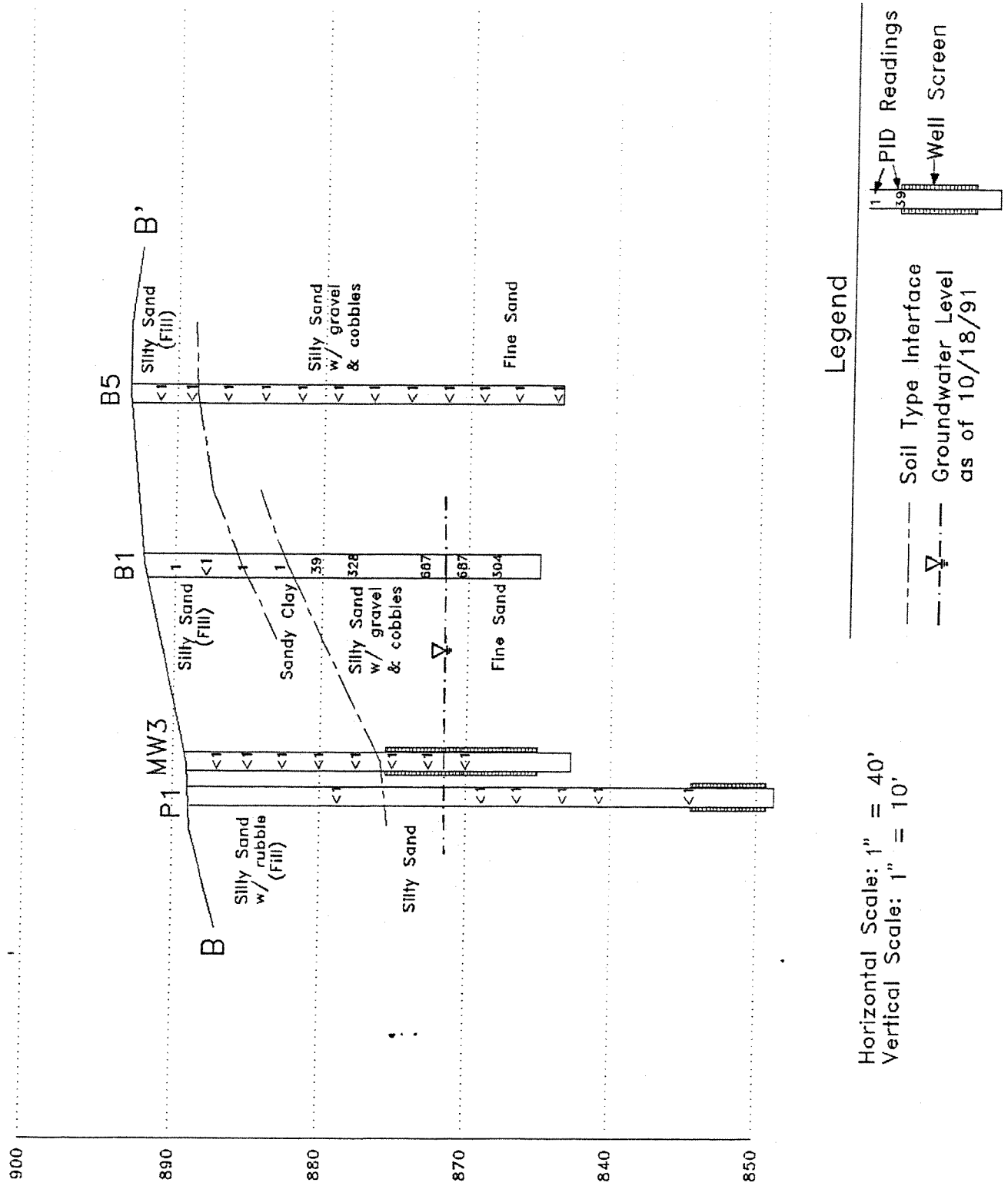

Site Geologic Cross Section B – B'

Project No. 1459	Drawn: 11/26/91	KEIL ENVIRONMENTAL ENGINEERING, INC.
File: 1459_210	Revised: 09/08/92	

March 25, 2004

To: Wisconsin Department of Commerce

Subject: Statement that all Legal Descriptions for Properties within the Contaminated Site Boundaries have been Included
Gull Company
Petroleum Underground Storage Tank Site
500 Block of Madison Street, Beaver Dam, WI
Commerce # 53916-9999-05
BRRTS # 03-11-000744
BT^2 Project #1459

To Whom it May Concern:

To the best of my knowledge, I believe that with the submittal of the attached property information the legal description for each property within, or partially within the contaminated site boundary has been included with the closure request.

The attached property information includes:

- Warranty Deed for property located at 500 Madison Street, Beaver Dam, Wisconsin.

"The Southwesterly 32 feet of Lot 4, in Block 6, of Waldhier's Addition to the City of Beaver Dam, together with and subject to the right to use, as a joint driveway, the Northeasterly 5 feet of said described real estate in the connection with the Northeasterly 5 feet of the Southwesterly 37 feet of said Lot 4."

If you need additional information, please contact me at (920) 324-2800.

Sincerely,

Mr. John Karsten, Gull Company

COPY

March 26, 2004

Mr. Donald Heintz
1016 Macarther Drive
Beaver Dam, WI 53916-1021

SUBJECT: Impacts to Ground Water from Gull Company Property

Dear Mr. Heintz:

Groundwater contamination that appears to have originated on the property located at 500 Madison Street, Beaver Dam, Wisconsin has migrated onto your property at 500 Madison Street, Beaver Dam, WI 53916. The levels of gasoline constituent 1,2-dichloroethane (1,2-DCA) in the groundwater on your property (MW9) has been found to be above the state groundwater enforcement standards (ES) found in chapter NR 140, Wis. Admin. Code. The level of 1,2-DCA was found to be below ESs during the final two sampling periods in January and April 2003. However, it is believed that the low 1,2-DCA concentrations are the short-term result of low water table levels and subsequent change in groundwater flow direction from Beaver Dam Lake. Therefore, it is believed by the environmental consultants who investigated this contamination that the 1,2 DCA contaminant levels found in MW9 will slightly rebound to concentrations closer to what was observed prior to the January 2003 monitoring period as water table levels rise and groundwater flow direction return to what has been seen historically across the site. The environmental consultants have informed me that this groundwater contaminant plume is stable or receding and will continue to naturally degrade over time. I believe that allowing natural attenuation to complete the cleanup at this site will meet the requirements for case closure that are found in chapter NR 726 and NR 746, Wisconsin Administrative Code, and I will be requesting that the Department of Commerce accept natural attenuation as the final remedy for this site and grant case closure. Closure means that the Department will not be requiring any further investigation or cleanup action to be taken, other than the reliance on natural attenuation.

Since the source of the groundwater contamination is not on your property, neither you nor any subsequent owner of your property will be held responsible for investigation or cleanup of this groundwater contamination, as long as you and any subsequent owners comply with the requirements of section 292.13, Wisconsin Statutes, including allowing access to your property for environmental investigation or cleanup if access is required. For further information on the requirements of section 292.13, Wisconsin Statues, you may call 1-800-367-6076 for calls originating in Wisconsin, or 608-264-6020 if you are calling from out of state or within the Madison area, to obtain a copy of the Department of Natural Resources' publication #RR-589, Fact Sheet 10: "Guidance for dealing with Properties Affected by Off-Site Contamination.

The Department of Commerce will not review my closure request for at least 30 days after the date of this letter. As an affected property owner, you have a right to contact the Department to provide any technical information that you may have that indicates that closure should not be granted for this site. If you would like to submit any information to the Department of Commerce that is relevant to this closure request, you should mail that information to: David Swimm, Wisconsin Department of Commerce, P.O. Box 8044, Madison, WI 53708-8044.

If this case is closed, all properties within the site boundaries where groundwater contamination exceeds chapter NR 140 groundwater enforcement standards will be listed on the Department of Natural Resources' geographic information system (GIS) Registry of Closed Remediation Sites. The information

on the GIS Registry includes maps showing the location of properties in Wisconsin where groundwater contamination above chapter NR 140 enforcement standards was found at the time that the case was closed. This GIS Registry will be available to the general public on the Department of Natural Resources' internet web site. Please review the enclosed legal description of your property, and notify me within the next 30 days if the legal description is incorrect.

Should you or any subsequent property owner wish to construct or reconstruct a well on your property, special well construction standards may be necessary to protect the well from the residual groundwater contamination. Any well driller who proposes to construct a well on your property in the future will first need to call the Diggers Hotline (1-800-242-8511) if your property is located outside of the service area of a municipally owned water system, or contact the Drinking Water program within the Department of Natural Resources if your property is located within the designated service area of a municipally owned water system, to determine if there is a need for special well construction standards.

Once the Department makes a decision on my closure request, it will be documented in a letter. If the Department grants closure, you may obtain a copy of this letter requesting a copy from me, by writing to the agency address given above or by accessing the DNR GIS Registry of Closed Remediation Sites on the Internet at www.dnr.state.wi.us/org/at/et/geo/gwur. A copy of the closure letter is included as part of the site file on the GIS Registry of Closed Remediation Sites.

If you need more information, you may contact Tom Culp of BT^2 at (608) 224-2830, or you may contact Mr. David Swimm of the Wisconsin Department of Commerce at P.O. Box 8044, Madison, WI 53708-8044 (phone: (608) 264-8766).

Sincerely,

Mr. John Karsten, Gull Company

I:\1459\Closure\Heintz_NoticeofContaminationlet0403.doc