GIS REGISTRY
Cover Sheet

March, 2010
(RR 5367)

Source Property Information

CLOSURE DATE: Jan 12, 2011

BRRTS #: 03-13-001809

FID #:

ACTIVITY NAME: BAMLETTS GAS N STUFF

DATCP #:

PROPERTY ADDRESS: 210 N Main St

COMM #: 53523922010

MUNICIPALITY: Cambridge

PARCEL ID #: 111/0612-122-0351-2

***WTM COORDINATES:**

X: 599652 Y: 281887

** Coordinates are in WTM83, NAD83 (1991)*

WTM COORDINATES REPRESENT:

- (●) Approximate Center Of Contaminant Source
- ( ) Approximate Source Parcel Center

Please check as appropriate: (BRRTS Action Code)

Contaminated Media:

[X] Groundwater Contamination > ES *(236)*

- [X] Contamination in ROW
- [ ] Off-Source Contamination

*(**note:** for list of off-source properties see "Impacted Off-Source Property" form)*

[X] Soil Contamination > *RCL or **SSRCL *(232)*

- [X] Contamination in ROW
- [ ] Off-Source Contamination

*(**note:** for list of off-source properties see "Impacted Off-Source Property" form)*

Land Use Controls:

- [ ] N/A (*Not Applicable*)
- [ ] Soil: maintain industrial zoning *(220)*

*(**note:** soil contamination concentrations between non-industrial and industrial levels)*

- [ ] Structural Impediment *(224)*
- [ ] Site Specific Condition *(228)*
- [X] Cover or Barrier *(222)*

*(**note:** maintenance plan for groundwater or direct contact)*

- [ ] Vapor Mitigation *(226)*
- [ ] Maintain Liability Exemption *(230)*

*(**note:** local government unit or economic development corporation was directed to take a response action)*

Monitoring Wells:

Are all monitoring wells properly abandoned per NR 141? *(234)*

(●) Yes ( ) No ( ) N/A

** Residual Contaminant Level*
***Site Specific Residual Contaminant Level*

GIS Registry Checklist

Form 4400-245 (R 3/10)

This Adobe Fillable form is intended to provide a list of information that is required for evaluation for case closure. It is to be used in conjunction with Form 4400-202, Case Closure Request. The closure of a case means that the Department has determined that no further response is required at that time based on the information that has been submitted to the Department.

NOTICE: Completion of this form is mandatory for applications for case closure pursuant to ch. 292, Wis. Stats. and ch. NR 726, Wis. Adm. Code, including cases closed under ch. NR 746 and ch. NR 726. The Department will not consider, or act upon your application, unless all applicable sections are completed on this form and the closure fee and any other applicable fees, required under ch. NR 749, Wis. Adm. Code, Table 1 are included. It is not the Department's intention to use any personally identifiable information from this form for any purpose other than reviewing closure requests and determining the need for additional response action. The Department may provide this information to requesters as required by Wisconsin's Open Records law [ss. 19.31 - 19.39, Wis. Stats.].

BRRTS #: 03-13-001809 PARCEL ID #: 111/0612-122-0351-2

ACTIVITY NAME: Bamletts Gas N Stuff WTM COORDINATES: X: 599652 Y: 281887

CLOSURE DOCUMENTS (the Department adds these items to the final GIS packet for posting on the Registry)

- [X] **Closure Letter**
- [X] **Maintenance Plan** (*if activity is closed with a land use limitation or condition (land use control) under s. 292.12, Wis. Stats.*)
- [ ] **Continuing Obligation Cover Letter** (for property owners affected by residual contamination and/or continuing obligations)
- [X] **Conditional Closure Letter**
- [ ] **Certificate of Completion (COC)** (for VPLE sites)

SOURCE LEGAL DOCUMENTS

- [X] **Deed:** The most recent deed as well as legal descriptions, for the **Source Property** (where the contamination originated). Deeds for other, off-source (off-site) properties are located in the **Notification** section.
  Note: *If a property has been purchased with a land contract and the purchaser has not yet received a deed, a copy of the land contract which includes the legal description shall be submitted instead of the most recent deed. If the property has been inherited, written documentation of the property transfer should be submitted along with the most recent deed.*
- [X] **Certified Survey Map:** A copy of the certified survey map or the relevant section of the recorded plat map *for those properties where the legal description in the most recent deed refers to a certified survey map or a recorded plat map.* (lots on subdivided or platted property (e.g. lot 2 of xyz subdivision)).

  Figure #: 2282 **Title: Certified Survey Map No. 2282**
- [ ] **Signed Statement:** A statement signed by the Responsible Party (RP), which states that he or she believes that the attached legal description accurately describes the correct contaminated property.

MAPS (meeting the visual aid requirements of s. NR 716.15(2)(h))

Maps must be no larger than 11 x 17 inches unless the map is submitted electronically.

- [X] **Location Map:** A map outlining all properties within the contaminated site boundaries on a U.S.G.S. topographic map or plat map in sufficient detail to permit easy location of all parcels. If groundwater standards are exceeded, include the location of all potable wells within 1200 feet of the site.
  Note: *Due to security reasons municipal wells are not identified on GIS Packet maps. However, the locations of these municipal wells must be identified on Case Closure Request maps.*

  Figure #: 1 **Title: Site Location Map**
- [X] **Detailed Site Map:** A map that shows all relevant features (buildings, roads, individual property boundaries, contaminant sources, utility lines, monitoring wells and potable wells) within the contaminated area. This map is to show the location of all contaminated public streets, and highway and railroad rights-of-way in relation to the source property and in relation to the boundaries of groundwater contamination exceeding a ch. NR 140 Enforcement Standard (ES), and/or in relation to the boundaries of soil contamination exceeding a Residual Contaminant Level (RCL) or a Site Specific Residual Contaminant Levels (SSRCL) as determined under s. NR 720.09, 720.11 and 720.19.

  Figure #: 2, 3 **Title: Site Plan, Locations of Underground Storage Tanks**
- [X] **Soil Contamination Contour Map:** For sites closing with residual soil contamination, this map is to show the location of all contaminated soil and a single contour showing the horizontal extent of each area of contiguous residual soil contamination that exceeds a Residual Contaminant Level (RCL) or a Site Specific Residual Contaminant Level (SSRCL)as determined under s. NR 720.09, 720.11 and 720.19.

  Figure #: 1 **Title: Soil Analytical Results Map**

BRRTS #: 03-13-001809 ACTIVITY NAME: Bamletts Gas N Stuff

MAPS (continued)

☒ **Geologic Cross-Section Map:** A map showing the source location and vertical extent of residual soil contamination exceeding a Residual Contaminant Level (RCL) or a Site Specific Residual Contaminant Level (SSRCL). If groundwater contamination exceeds a ch. NR 140 Enforcement Standard (ES) when closure is requested, show the source location and vertical extent, water table and piezometric elevations, and locations and elevations of geologic units, bedrock and confining units, if any.

Figure #: 5 **Title: Pre-Remedial Cross Section A-A'**

Figure #: 6 **Title: Pre-Remedial Cross Section B-B'**

☒ **Groundwater Isoconcentration Map:** For sites closing with residual groundwater contamination, this map shows the horizontal extent of all groundwater contamination exceeding a ch. NR140 Preventive Action Limit (PAL) and an Enforcement Standard (ES). Indicate the direction and date of groundwater flow, based on the most recent sampling data.
Note: *This is intended to show the total area of contaminated groundwater.*

Figure #: 11, 12 **Title: Groundwater Results Summary Map Monitoring Wells, Extraction Wells**

☒ **Groundwater Flow Direction Map:** A map that represents groundwater movement at the site. If the flow direction varies by more then 20° over the history of the site, submit 2 groundwater flow maps showing the maximum variation in flow direction.

Figure #: 8 **Title: Groundwater Contour Map 10/28/03**

Figure #: **Title:**

TABLES (meeting the requirements of s. NR 716.15(2)(h)(3))

Tables must be no larger than 11 x 17 inches unless the table is submitted electronically. Tables must not contain shading and/or cross-hatching. The use of **BOLD** or *ITALICS* is acceptable.

☒ **Soil Analytical Table:** A table showing remaining soil contamination with analytical results and collection dates.
Note: This is one table of results for the contaminants of concern. Contaminants of concern are those that were found during the site investigation, that remain after remediation. It may be necessary to create a new table to meet this requirement.

Table #: 1 **Title: 2005 and 2008 Soil Analytical Results Summary**

☒ **Groundwater Analytical Table:** Table(s) that show the most recent analytical results and collection dates, for all monitoring wells and any potable wells for which samples have been collected.

Table #: 1 **Title: Groundwater Analytical Results**

☒ **Water Level Elevations:** Table(s) that show the previous four (at minimum) water level elevation measurements/dates from all monitoring wells. If present, free product is to be noted on the table.

Table #: 3 **Title: Water Level Elevations and Survey Data**

IMPROPERLY ABANDONED MONITORING WELLS

For each monitoring well not properly abandoned according to requirements of s. NR 141.25 include the following documents.
Note: *If the site is being listed on the GIS Registry for only an improperly abandoned monitoring well you will only need to submit the documents in this section for the GIS Registry Packet.*

☒ **Not Applicable**

☐ **Site Location Map:** A map showing all surveyed monitoring wells with specific identification of the monitoring wells which have not been properly abandoned.
Note: *If the applicable monitoring wells are distinctly identified on the Detailed Site Map this Site Location Map is not needed.*

Figure #: **Title:**

☐ **Well Construction Report:** Form 4440-113A for the applicable monitoring wells.

☐ **Deed:** The most recent deed as well as legal descriptions for each property where a monitoring well was not properly abandoned.

☐ **Notification Letter:** Copy of the notification letter to the affected property owner(s).

BRRTS #: 03-13-001809 ACTIVITY NAME: Bamletts Gas N Stuff

NOTIFICATIONS

Source Property

☒ **Not Applicable**

☐ **Letter To Current Source Property Owner:** If the source property is owned by someone other than the person who is applying for case closure, include a copy of the letter notifying the current owner of the source property that case closure has been requested.

☐ **Return Receipt/Signature Confirmation:** Written proof of date on which confirmation was received for notifying current source property owner.

Off-Source Property

Group the following information per individual property and label each group according to alphabetic listing on the "Impacted Off-Source Property" attachment.

☐ **Not Applicable**

☐ **Letter To "Off-Source" Property Owners:** Copies of all letters sent by the Responsible Party (RP) to owners of properties with groundwater exceeding an Enforcement Standard (ES), and to owners of properties that will be affected by a land use control under s. 292.12, Wis. Stats.
Note: *Letters sent to off-source properties regarding residual contamination must contain standard provisions in Appendix A of ch. NR 726.*

Number of "Off-Source" Letters:

☐ **Return Receipt/Signature Confirmation:** Written proof of date on which confirmation was received for notifying any off-source property owner.

☐ **Deed of "Off-Source" Property:** The most recent deed(s) as well as legal descriptions, for all affected deeded **off-source property(ies).** This does not apply to right-of-ways.
Note: *If a property has been purchased with a land contract and the purchaser has not yet received a deed, a copy of the land contract which includes the legal description shall be submitted instead of the most recent deed. If the property has been inherited, written documentation of the property transfer should be submitted along with the most recent deed.*

☒ **Letter To "Governmental Unit/Right-Of-Way" Owners:** Copies of all letters sent by the Responsible Party (RP) to a city, village, municipality, state agency or any other entity responsible for maintenance of a public street, highway, or railroad right-of-way, within or partially within the contaminated area, for contamination exceeding a groundwater Enforcement Standard (ES) and/or soil exceeding a Residual Contaminant Level (RCL) or a Site Specific Residual Contaminant Level (SSRCL).

Number of "Governmental Unit/Right-Of-Way Owner" Letters: 2

State of Wisconsin
DEPARTMENT OF NATURAL RESOURCES
South Central Region Headquarters
3911 Fish Hatchery Road
Fitchburg WI 53711-5397

Scott Walker, Governor
Cathy Stepp, Secretary
Lloyd L. Eagan, Regional Director
Telephone 608-275-3266
FAX 608-275-3338
TTY Access via relay - 711

January 12, 2011

Pammi Enterprises LLC
Ms. Parminder Sekhon
281 West Main Street
Cambridge WI 53523

Subject: Final Case Closure of Former Bamlett's Gas N Stuff, 279 West Main Street, Cambridge, WI
WDNR BRRTs Activity #: 03-13-001809

Dear Ms. Sekhon:

In June 2009, the South Central Region Closure Committee reviewed the request for closure of the case described above. The South Central Region Closure Committee reviews environmental remediation cases for compliance with state rules and statutes to maintain consistency in the closure of these cases. On June 8, 2009, there was a notification that the Closure Committee had granted conditional closure to this case.

On December 22, 2010, the Department received information and documentation indicating that you have complied with the requirements for final closure. Monitoring well abandonment forms and remedial system abandonment documentation were received.

The Department reviewed the case closure request regarding the petroleum compound contamination in soil and groundwater at this site. Based on the correspondence and data provided, it appears that your case meets the closure requirements in ch. NR 726, Wisconsin Administrative Code. The Department considers this case closed and no further investigation or remediation is required at this time. However, you and future property owners must comply with certain continuing obligations as explained in this letter.

GIS Registry
This site will be listed on the Remediation and Redevelopment Program's GIS Registry. The specific reasons are summarized below:

- Residual soil contamination exists that must be properly managed should it be excavated or removed
- Pavement, an engineered cover or a soil barrier must be maintained over contaminated soil and the state must approve any changes to this barrier
- Groundwater contamination is present above Chapter NR 140 enforcement standards

All site information, including the maintenance plan, is also on file at the South Central Regional DNR office, at 3911 Fish Hatchery Road, Fitchburg, WI 53711. This letter and information that was submitted with your closure request application will be included on the GIS Registry. To review the sites on the GIS Registry web page, visit the RR Sites Map page at http://dnr.wi.gov/org/aw/rr/gis/index.htm. If the property is listed on the GIS Registry because of remaining contamination and you intend to construct or reconstruct a well, you will need prior Department approval in accordance with s. NR 812.09(4)(w), Wis. Adm. Code. To obtain approval, Form 3300-254 needs to be completed and submitted to the DNR Drinking and Groundwater program's regional water supply specialist. This form can be obtained on-line http://dnr.wi.gov/org/water/dwg/3300254.pdf or at the web address listed above for the GIS Registry.

Closure Conditions

Please be aware that pursuant to s. 292.12 Wisconsin Statutes, compliance with the requirements of this letter is a responsibility to which you and any subsequent property owners must adhere. You must pass on the information about these continuing obligations to the next property owner or owners. If these requirements are not followed or if additional information regarding site conditions indicates that contamination on or from the site poses a threat to public health, safety, welfare, or the environment, the Department may take enforcement action under s. 292.11 Wisconsin Statutes to ensure compliance with the specified requirements, limitations or other conditions related to the property or this case may be reopened pursuant to s. NR 726.09, Wis. Adm. Code.

Residual Soil Contamination

Pursuant to s. 292.12(2)(a), Wis. Stats., the pavement or other impervious cap that currently exists in the location shown on the attached map shall be maintained in compliance with the attached maintenance plan in order to minimize the infiltration of water and prevent additional groundwater contamination that would violate the groundwater quality standards in ch. NR 140, Wis. Adm. Code, and to prevent direct contact with residual soil contamination that might otherwise pose a threat to human health.

Soil contamination remains at areas on the eastern property boundaries with West Main Street as shown on the Cap and Soil Analytical Results Map Figure 1 by BT2 Inc. in the information submitted to the Department of Natural Resources. If soil in the specific locations shown on the attached map is excavated in the future, the property owner at the time of excavation must sample and analyze the excavated soil to determine if residual contamination remains. If sampling confirms that contamination is present the property owner at the time of excavation will need to determine whether the material is considered solid or hazardous waste and ensure that any storage, treatment or disposal is in compliance with applicable statutes and rules. In addition, all current and future owners and occupants of the property need to be aware that excavation of the contaminated soil may pose an inhalation or other direct contact hazard and as a result special precautions may need to be taken during excavation activities to prevent a health threat to humans.

The attached maintenance plan and inspection log are to be kept up-to-date and on-site.

Prohibited Activities

The following activities are prohibited on any portion of the property where the pavement cover is required as shown on the attached map, unless prior written approval has been obtained from the Wisconsin Department of Natural Resources: 1) removal of the existing barrier; 2) replacement with another barrier; 3) excavating or grading of the land surface; 4) filling on capped or paved areas; 5) plowing for agricultural cultivation; 6) construction or placement of a building or other structure.

Upon Department approval to replace the existing barrier, the replacement barrier must be one of similar permeability, until contaminant levels no longer exceed the applicable standards.

Residual Groundwater Contamination

Groundwater impacted by petroleum contamination greater than enforcement standards set forth in ch. NR140, Wis. Adm. Code, is present on this contaminated property. For more detailed information regarding the locations where groundwater samples have been collected (i.e., monitoring well locations) and the associated contaminant concentrations, refer to the Remediation and Redevelopment Program's GIS Registry at the RR Sites Map page at http://dnr.wi.gov/org/aw/rr/gis/index.htm.

Dewatering Permits

The Department's Watershed Management Program regulates point source discharges of contaminated water, including discharges to surface waters, storm sewers, pits or to the ground surface. This includes discharges from construction related dewatering activities, including utility and building construction.
Based on the concentrations of contaminants remaining in groundwater at this location, it appears likely that dewatering activities would require a permit from the Watershed Management Program. If you or any other person plan to conduct such activities, you or that person must contact that program, and if necessary, apply for the necessary discharge permit. Additional information regarding discharge permits is available at http://www.dnr.state.wi.us/org/water/wm/ww/

Post-Closure Notification Requirements

In accordance with ss, 292.12 and 292.13, Wis. Stats., you must notify the Department before making changes that affect or relate to the conditions of closure in this letter. For this case, examples of changed conditions requiring prior notification include, but are not limited to:

- Disturbance, construction on, change or removal in whole or part of the pavement cover that must be maintained over contaminated soil

Please send written notifications in accordance with the above requirements to the South Central Region to the attention of Wendy Weihemuller, RR Program contact.

The following DNR fact sheet, RR-819, "Continuing Obligations for Environmental Protection" has been included with this letter, to help explain a property owner's responsibility for continuing obligations on their property. If the fact sheet is lost, you may obtain a copy at http://dnr.wi.gov/org/aw/rr/archives/pubs/RR819.pdf

Section 101.143, Wis. Stats., requires that PECFA claimants seeking reimbursement of interest costs, for sites with petroleum contamination, submit a final reimbursement claim within 120 days after they receive a closure letter on their site. For claims not received by the PECFA Program within 120 days of the date of this letter, interest costs after 60 days of the date of this letter will not be eligible for PECFA reimbursement. If there is equipment purchased with PECFA funds remaining at the site, contact the Commerce PECFA Program to determine the method for salvaging the equipment.

The Department appreciates your efforts to restore the environment at this site. If you have any questions regarding this closure decision or anything outlined in this letter, please contact Wendell Wojner at (608) 275-3297.

Sincerely,

Linda Hanefeld, Team Supervisor
South Central Region Remediation & Redevelopment Program

Attachment – Site Map for Remaining Soil Contamination/Pavement Area
Maintenance Plan
RR 819

cc: Bob Nauta, RJN Environmental Services, LLC. 4631 County Road A, Oregon, WI 53575
Ralph Smith Wisconsin Department of Commerce

Pavement Cover Maintenance Plan
Pammi Enterprises, LLC Property
279 West Main Street
Cambridge, Wisconsin

April 2009

Prepared For:

Ms. Janelle Bamlett
516 Allen Street
Cambridge, Wisconsin 53523-9420

Prepared By:

BT², Inc.
2830 Dairy Drive
Madison, Wisconsin 53718

BT² Project #626

TABLE OF CONTENTS

1.0 INTRODUCTION 1

2.0 COVER AND BUILDING BARRIER PURPOSE 1

3.0 ANNUAL INSPECTION 1

4.0 MAINTENANCE ACTIVITIES 2

5.0 AMENDMENT OR WITHDRAWAL OF MAINTENANCE PLAN 2
5.1 Contact Information 2

FIGURE

1 Cap and Soil Analytical Results Map

APPENDICES

A Property Deed and Certified Survey Map
B Barrier Inspection Log

i:\626\closure_2009\pammi enterprises_cap plan_090422.doc

1.0 INTRODUCTION

Property Location:	279 West Main Street, Cambridge, Wisconsin
WDNR BRRTS/Activity #:	03-13-001809
Legal Description:	Refer to property deed and certified survey map (**Appendix A**)
Parcel #:	111/0612-122-0351-2

This document is the Maintenance Plan for a pavement cover at the above-referenced property in accordance with the requirements of s. NR 724.13(2), Wisconsin Administrative Code. The maintenance activities relate to the existing paved surfaces occupying the area over the contaminated soil on site. The contaminated soil is impacted by petroleum contaminants. The location of the paved surfaces to be maintained in accordance with this Maintenance Plan, as well as the impacted soil are identified on the attached map (**Figure 1**).

2.0 COVER AND BUILDING BARRIER PURPOSE

The paved surfaces over the contaminated soil serve as a barrier to prevent direct human contact with residual soil contamination that might otherwise pose a threat to human health. Based on the current and future use of the property, the barrier should function as intended unless disturbed.

3.0 ANNUAL INSPECTION

The paved surfaces overlying the contaminated soil and as depicted on **Figure 1** will be inspected once a year, normally in the spring after all snow and ice are gone, for deterioration, cracks, and other potential problems that can cause exposure to underlying soils. The inspections will be performed to evaluate damage due to settling, exposure to the weather, wear from traffic, and other factors. Any area where soils have become or are likely to become exposed will be documented. A log of the inspections and any repairs will be maintained by the property owner and is included in **Appendix B**, Cap Inspection Log. The log will include recommendations for necessary repair of any areas where underlying soils are exposed or where a depression in the pavement shows severe cracking. Once repairs are completed, they will be documented in the inspection log. A copy of the inspection log will be sent to the Wisconsin Department of Natural Resources (WDNR) at least annually after every inspection, unless otherwise directed in the case closure letter.

4.0 MAINTENANCE ACTIVITIES

If problems are noted during the annual inspections or at any other time during the year, repairs will be scheduled as soon as practical. Repairs can include patching and filling operations or they can include larger resurfacing or construction operations. In the event that necessary maintenance activities expose the underlying soil, the owner must inform maintenance workers of the direct contact exposure hazard and provide them with appropriate personal protection equipment (PPE). The owner must also sample any soil that is excavated from the site prior to disposal to ascertain if contamination remains. The soil must be treated, stored, and disposed of by the owner in accordance with applicable local, state, and federal law.

In the event the paved surfaces overlying the contaminated soil are removed or replaced, the replacement barrier must be equally impervious. Any replacement barrier will be subject to the same maintenance and inspection guidelines as outlined in this Maintenance Plan unless indicated otherwise by the WDNR or its successor.

The property owner, in order to maintain the integrity of the paved surfaces, will maintain a copy of this Maintenance Plan on site and make it available to all interested parties (i.e., on-site employees, contractors, future property owners, etc.) for viewing.

5.0 AMENDMENT OR WITHDRAWAL OF MAINTENANCE PLAN

This Maintenance Plan can be amended or withdrawn by the property owner and its successors with the written approval of the WDNR.

5.1 Contact Information

April 2009

Site Owner and Operator:	Pammi Enterprises, LLC Ms. Parminder Sekhon 281 West Main Street, Cambridge, Wisconsin 53523 Phone: (608) 219-4966
Consultant:	BT^2, Inc. 2830 Dairy Drive, Madison, WI 53718 Phone: (608) 224-2830
WDNR:	Mr. Wendell Wojner WDNR, South Central Region Headquarters 3911 Fish Hatchery Road, Madison, Wisconsin 53711 Phone: (608) 275-3297

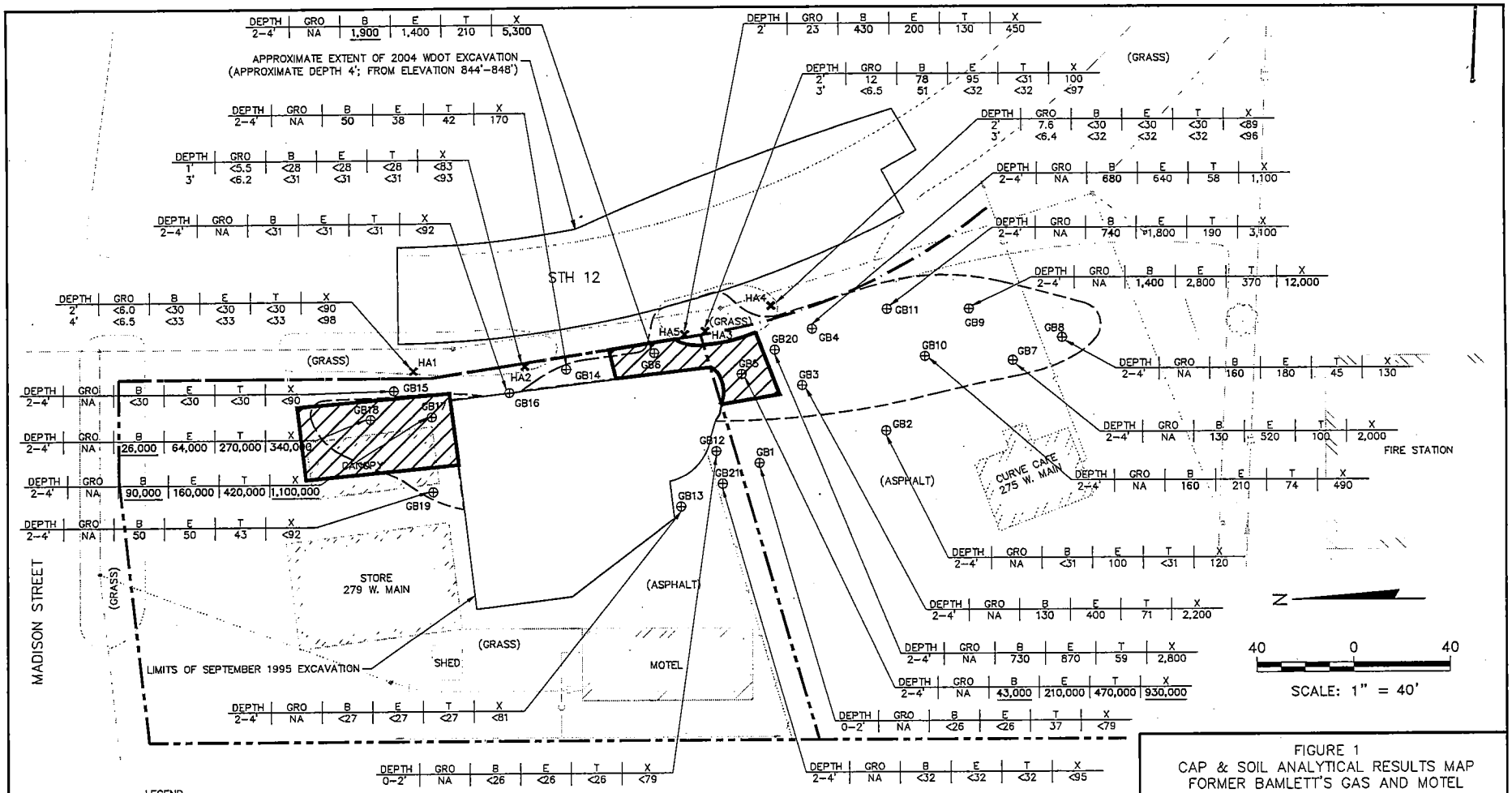

DEPTH	GRO	B	E	T	X
2-4'	NA	**1,900**	1,400	210	5,300

DEPTH	GRO	B	E	T	X
2-4'	NA	50	38	42	170

DEPTH	GRO	B	E	T	X
1'	<5.5	<28	<28	<28	<83
3'	<6.2	<31	<31	<31	<93

DEPTH	GRO	B	E	T	X
2-4'	NA	<31	<31	<31	<92

DEPTH	GRO	B	E	T	X
2'	<6.0	<30	<30	<30	<90
4'	<6.5	<33	<33	<33	<98

DEPTH	GRO	B	E	T	X
2-4'	NA	<30	<30	<30	<90

DEPTH	GRO	B	E	T	X
2-4'	NA	**26,000**	64,000	270,000	340,000

DEPTH	GRO	B	E	T	X
2-4'	NA	**90,000**	160,000	420,000	**1,100,000**

DEPTH	GRO	B	E	T	X
2-4'	NA	50	50	43	<92

DEPTH	GRO	B	E	T	X
2-4'	NA	<27	<27	<27	<81

DEPTH	GRO	B	E	T	X
0-2'	NA	<26	<26	<26	<79

DEPTH	GRO	B	E	T	X
2'	23	430	200	130	450

DEPTH	GRO	B	E	T	X
2'	12	78	95	<31	100
3'	<6.5	51	<32	<32	<97

DEPTH	GRO	B	E	T	X
2'	7.6	<30	<30	<30	<89
3'	<6.4	<32	<32	<32	<96

DEPTH	GRO	B	E	T	X
2-4'	NA	**680**	640	58	1,100

DEPTH	GRO	B	E	T	X
2-4'	NA	**740**	**1,800**	190	3,100

DEPTH	GRO	B	E	T	X
2-4'	NA	**1,400**	2,800	370	**12,000**

DEPTH	GRO	B	E	T	X
2-4'	NA	160	180	45	130

DEPTH	GRO	B	E	T	X
2-4'	NA	130	520	100	2,000

DEPTH	GRO	B	E	T	X
2-4'	NA	160	210	74	490

DEPTH	GRO	B	E	T	X
2-4'	NA	<31	100	<31	120

DEPTH	GRO	B	E	T	X
2-4'	NA	130	400	71	2,200

DEPTH	GRO	B	E	T	X
2-4'	NA	730	870	59	2,800

DEPTH	GRO	B	E	T	X
2-4'	NA	**43,000**	210,000	470,000	**930,000**

DEPTH	GRO	B	E	T	X
0-2'	NA	<26	<26	37	<79

DEPTH	GRO	B	E	T	X
2-4'	NA	<32	<32	<32	<95

LEGEND

- SOIL CAP TO BE MAINTAINED
- PROPERTY LINE (APPROX.)
- STORM SEWER
- UNDERGROUND ELECTRIC
- UNDERGROUND GAS
- FENCE
- OVERHEAD LINE
- UTILITY POLE
- RIGHT-OF-WAY (APPROX.)
- EXCAVATION LIMITS
- GEOPROBE BORING
- EXTENT OF RESIDUAL SOIL CONTAMINATION ABOVE NR 720 RCLS BASED ON 2005 AND 2008 SOIL RESULTS

GRO	GASOLINE RANGE ORGANICS (mg/kg)
B	BENZENE (µg/kg)
E	ETHYLBENZENE (µg/kg)
T	TOLUENE (µg/kg)
X	XYLENES (µg/kg)

NOTES:

1. BOLD VALUES EXCEED NR 720 RESIDUAL CONTAMINANT LEVELS.
2. UNDERLINED VALUES EXCEED SITE SPECIFIC RESIDUAL CONTAMINANT LEVELS.

FIGURE 1
CAP & SOIL ANALYTICAL RESULTS MAP
FORMER BAMLETT'S GAS AND MOTEL
279 WEST MAIN STREET
CAMBRIDGE, WISCONSIN

PROJECT NO.	626
DRAWN BY:	KP/SAS
CHECKED BY:	AWH
DRAWN:	08/11/97
REVISED:	04/22/09

BT² inc.

APPENDIX B
Barrier Inspection Log

Inspection Date	Inspector	Condition of Cap	Recommendations	Have Recommendations From Previous Inspection Been Implemented?

State of Wisconsin \ DEPARTMENT OF NATURAL RESOURCES

WISCONSIN
DEPT. OF NATURAL RESOURCES

Jim Doyle, Governor
Matthew J. Frank, Secretary
Lloyd L. Eagan, Regional Director

South Central Region Headquarters
3911 Fish Hatchery Road
Fitchburg, Wisconsin 53711-5397
Telephone 608-275-3266
FAX 608-275-3338
TTY Access via relay - 711

June 8, 2009

Re: 03-13-001809

Ms. Janelle Bamlett
516 Allen Street
Cambridge, WI 53523-9420

Subject: Conditional Closure Decision with Requirements to Achieve Final Closure
Former Bamlett's Gas N Stuff, 279 West Main Street, Cambridge

Dear Mr. Bamlett:

In June 2009, the South Central Region Closure Committee reviewed your site for closure. The committee has determined that the petroleum contamination on the site from the operation of the petroleum distribution system appears to have been investigated and remediated to the extent practicable under site conditions. Your case has been remediated to Department standards in accordance with s. NR 726.05, Wisconsin Administrative Code and will be closed if the following conditions are satisfied:

MONITORING WELL ABANDONMENT

The monitoring wells, piezometers, groundwater extraction system and multiphase extraction system wells at the site or associated with the investigation of contamination originating from the site must be properly abandoned in compliance with ch. NR 141, Wis. Adm. Code. Documentation of well abandonment must be submitted to me on Form 3300-005 found at http://dnr.wi.gov/org/water/dwg/gw/ or provided by the Department of Natural Resources.

PURGE WATER, WASTE AND SOIL PILE REMOVAL

Any remaining purge water, waste and/or soil piles generated as part of site investigation or remediation activities must be removed from the site and disposed of or treated in accordance with Department of Natural Resources' rules. Once that work is completed, please send appropriate documentation regarding the treatment or disposal of the remaining purge water, waste and/or soil piles.

When the above conditions have been satisfied, please submit the appropriate documentation (for example, well abandonment forms, disposal receipts, copies of correspondence, etc.) to verify that applicable conditions have been met, and your case will be closed. Your site will be listed on the DNR Remediation and Redevelopment GIS Registry of Closed Remediation Sites. Information that was submitted with your closure request application will be included on the GIS Registry. To review the site on the GIS Registry web page, visit the RR Sites Map page at: http://dnr.wi.gov/org/aw/rr/gis/index.htm.

Section 101.143, Wis. Stats., requires that PECFA claimants seeking reimbursement of interest costs, for sites with petroleum contamination, submit a final reimbursement claim within 120 days after they receive a closure letter on their site. For claims not received by the PECFA Program within 120 days of the date of this letter, interest costs after 60 days of the date of this letter will not be eligible for PECFA reimbursement. If there is equipment purchased with PECFA funds remaining at the site, contact the Commerce PECFA Program to determine the method for salvaging the equipment.

Please be aware that the case may be reopened pursuant to s. NR 726.09, Wis. Adm. Code, if additional information regarding site conditions indicates that contamination on or from the site poses a threat to public health, safety, or welfare or to the environment.

We appreciate your efforts to restore the environment at this site. If you have any questions regarding this letter, please contact me at (608) 275-3297.

Sincerely,

Wendell Wojner
Hydrogeologist
Bureau for Remediation & Redevelopment

cc: Rob Langdon, BT2 Inc. 2830 Dairy Drive, Madison, WI 53718-6751
Ralph Smith, WI Department of Commerce, 201 W. Washington Avenue, PO Box 8044, Madison, WI 53708-8044

UNOFFICIAL COPY

Document Number

State Bar of Wisconsin Form 1 - 2003

WARRANTY DEED

Document Name

4328678 1
DANE COUNTY
REGISTER OF DEEDS

DOCUMENT #
4328678

06/29/2007 09:45AM

Trans. Fee: 2472.00
Exempt #:

Rec. Fee: 11.00
Pages: 1

THIS DEED, made between LINDA'S HOLDING COMPANY, LLC, a Wisconsin Limited Liability Company ("Grantor," whether one or more), and PAMMI ENTERPRISES, LLC ("Grantee," whether one or more).

Grantor, for a valuable consideration, conveys to Grantee the following described real estate, together with the rents, profits, fixtures and other appurtenant interests, in Dane County, State of Wisconsin ("Property") (if more space is needed, please attach addendum):

Lot One (1) of Certified Survey Map No. 2282, recorded in the Dane County Register of Deeds, in Volume 9 of Certified Survey Maps, Page 109, as Document No. 1503866, in the Village of Cambridge, Dane County, Wisconsin.

Recording Area

Name and Return Address
Pammi Enterprises, LLC
104 S. Madison St.
Evansville WI 53536

111/0612-122-0351-2
111/0612-122-0371-8
Parcel Identification Number (PIN)

This is not homestead property.
(is) ~~(is not)~~

Grantor warrants that the title to the Property is good, indefeasible in fee simple and free and clear of encumbrances except: municipal and zoning ordinances and agreements entered under them, recorded easements for distribution of utility and municipal services, recorded building and use restrictions and covenants, and general taxes levied in the year of closing.

Dated 6-14-07

LINDA'S HOLDING COMPANY, LLC
(SEAL) Linda K. Scott (6-14-07) (SEAL)
* LINDA K. SCOTT, Sole & Managing Member

(SEAL) (SEAL)
*

AUTHENTICATION

Signature(s)

authenticated on

*

TITLE: MEMBER STATE BAR OF WISCONSIN
(If not, authorized by Wis. Stat. § 706.06)

THIS INSTRUMENT DRAFTED BY:
Attorney Craig R. Johnson
Madison, Wisconsin

ACKNOWLEDGMENT

STATE OF ~~WISCONSIN~~ ALABAMA)
) ss.
BALDWIN COUNTY)
Personally came before me on 6/14/07, the above-named Linda K. Scott to me known to be the person(s) who executed the foregoing instrument and acknowledged the same.

Carolyn F. Collier
* Carolyn F. Collier
Notary Public, State of ~~Wisconsin~~ ALABAMA
My Commission (is permanent) (expires:)

NOTARY PUBLIC STATE OF ALABAMA AT L
MY COMMISSION EXPIRES: Dec 9, 20
BONDED THRU NOTARY PUBLIC UNDERWRI

(Signatures may be authenticated or acknowledged. Both are not necessary.)

NOTE: THIS IS A STANDARD FORM. ANY MODIFICATIONS TO THIS FORM SHOULD BE CLEARLY IDENTIFIED.

WARRANTY DEED STATE BAR OF WISCONSIN FORM No. 1-2003

*Type name below signatures.

UNOFFICIAL COPY

[redacted]

1503866

CERTIFIED SURVEY MAP NO. 2282

1/28/77

OF PART OF O.L. 63, REVISED AND CONSOLIDATED ASSESSOR'S PLAT OF CAMBRIDGE, VILLAGE OF CAMBRIDGE, DANE COUNTY, WI IN THE NW¼ OF SEC. 12, T 6N, R 12 E.

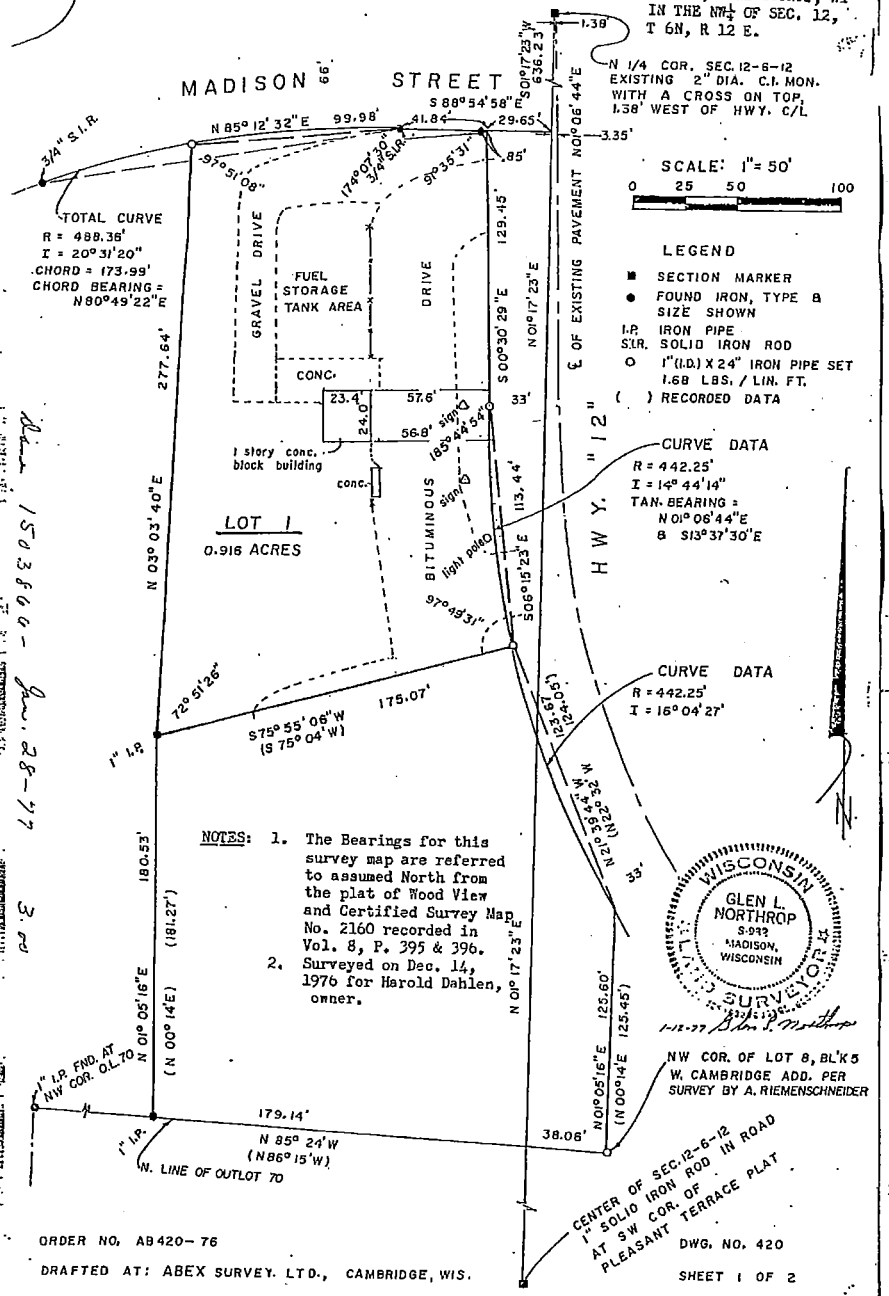

ORDER NO. AB420-76

DRAFTED AT: ABEX SURVEY. LTD., CAMBRIDGE, WIS.

DWG. NO. 420

SHEET 1 OF 2

Vol. 9 Page 109

Rec. 1503866 - Jan. 28-77 3.00

UNOFFICIAL COPY

1/28/77

CERTIFIED SURVEY MAP NO. 2282

OF PART OF O.L. 63, REVISED AND CONSOLIDATED ASSESSOR'S PLAT OF CAMBRIDGE, VILLAGE OF CAMBRIDGE, DANE COUNTY, WI IN THE NW¼ OF SEC. 12, T 6 N, R 12 E.

SURVEYORS CERTIFICATE AND BOUNDRY DESCRIPTION

I, Glen L. Northrop, Registered Land Surveyor, hereby certify:

That I have surveyed, divided and mapped part of O.L. 63, Revised and Consolidated Assessor's Plat of the Village of Cambridge in the NE¼ of the NW¼ of Section 12, T 6 N, R 12 E, Village of Cambridge, Dane County, Wisconsin to-wit:

Commencing at a solid round iron stake found marking the N¼ corner of said Section 12; thence S 01°17'23" W, 636.23 feet; thence N 88°54'58" W, 29.65 feet to the point of beginning of this description;

Thence S 00°30'29" E, 129.45 feet to a point of curve whose tangent line bears S 01°06'44" W; thence SOUTHEASTERLY along the arc of a curve concave to the east having a radius of 442.25 feet and a chord bearing S 06°15'23" E, a distance of 113.44 feet; thence S 75°55'06" W, 175.07 feet; thence N 03°03'40" E, 277.64 feet; thence NORTHEASTERLY along the arc of a curve concave to the South having a radius of 488.36 feet and a chord bearing N 85°12'32" E, a distance of 99.98 feet; thence S 88°54'58" E, 41.84 feet to the point of beginning of this description.

This parcel contains 0.916 acres of land area.

That this map and description is, to the best of my knowledge and belief, a true representation of the field survey made and shows the size, location, exterior boundaries, the location of all visible structures thereon, boundary fences (none), apparent easements, roadways and visible encroachments, if any.

That this survey and map is made in compliance with S. 236.34 of Wisconsin Laws for Mr. Harold Dahlen, owner and is made for the use of present and future owners of this property and also for the use of those who mortgage or guarantee title thereto for a one (1) year period from the date hereof.

Certified this 12th day of January, 1977 at Cambridge, WI

by Glen L. Northrop

Glen L. Northrop S-982

WISCONSIN GLEN L. NORTHROP S-982 MADISON, WISCONSIN LAND SURVEYOR

VILLAGE OF CAMBRIDGE APPROVAL

Approved by the Village Board per action taken on the 25 day of January, 1977

Robert Christen Date 1-25-77 Marilyn S. Raymond Date 1-25-77

Acting Chairman Marilyn S. Raymond, Sec.

Doc. No. 1503865 Received for record this 28 day of Jan. A.D. 1977 at 1:30 o'clock P.m. and recorded in Volume 9 page 109-110 of Certified Survey Maps of Dane County, Wisconsin Harold K. Hill Register

By: Vera Chapman, Deputy

ORDER NO. AB420-76 DWG. NO. 420

DRAFTED AT: ABEX SURVEY LTD., CAMBRIDGE, WIS. SHEET 2 OF 2

Vol. 9 Page 110

UNOFFICIAL COPY

STATE BAR OF WISCONSIN FORM 3 – 1982
QUIT CLAIM DEED

DOCUMENT NO.

DANE COUNTY
REGISTER OF DEEDS

3270220

12-01-2000 3:06 PM

Trans. Fee EXEMPT #14
Rec. Fee 12.00
Pages 2

001045

THIS SPACE RESERVED FOR RECORDING DATA

NAME AND RETURN ADDRESS

Jonathan M. Hajny
109 South Main Street
Oregon, WI 53575

WARREN E. JOHNSON

quit-claims to KENDALL GULSETH and PATRICIA GULSETH, husband and wife, as survivorship marital property

the following described real estate in Dane County, State of Wisconsin:

SEE ATTACHED

111-0612-122-0393-2
PARCEL IDENTIFICATION NUMBER

Grantor hereby conveys to Grantee all of his right, title, and interest absolutely in the subject premises, including any rights Grantor may have pursuant to one certain Land Contract executed by Grantor as Purchaser and Grantees as Vendors dated July 28, 1997, recorded July 29, 1997 as Document No. 2874696.

This is not homestead property.
(is) (is not)

Dated this 20 day of November, 2000.

(SEAL)

* Warren E. Johnson (SEAL)

(SEAL)

(SEAL)

PETER B. TAYLOR NOTARY PUBLIC STATE OF WISCONSIN

AUTHENTICATION

Signature(s) of Warren E. Johnson

authenticated this day of November, 2000

* Jonathan M. Hajny
TITLE: MEMBER STATE BAR OF WISCONSIN
~~xxxxxxxx~~
~~xauthorized by §706.06, Wis.Stats.x~~

THIS INSTRUMENT WAS DRAFTED BY

Jonathan M. Hajny

(Signatures may be authenticated or acknowledged. Both are not necessary.)

ACKNOWLEDGMENT

State of Wisconsin,

Dane County, ss.

Personally came before me this 20th day of November, the above named

Warren E. Johnson

to me known to be the person who executed the foregoing instrument and acknowledge the same.

Notary Public, DANE County, Wis.

My commission is permanent. (If not, state expiration date: February 1, 2004)

* Names of persons signing in any capacity should by typed or printed below their signatures

UNOFFICIAL COPY

A part of Outlot Sixty-three (63), Revised and Consolidated Assessor's Plat of Cambridge, and part of the Northwest 1/4 of the Northeast 1/4 of Section 12, Township 6 North, Range 12 East, in the Village of Cambridge, Dane County, Wisconsin, described as follows: Beginning at a 1 inch iron pipe at the Northwest corner of Lot 8, Block 5, Plat of West Cambridge, also being the Northeast corner of Outlot 70, of said Assessor's Plat; thence North 85° 24' 37" West, along the South line of said Outlot 63, also being the North line of Certified Survey Map No. 4198, 196.61 feet to a 1 inch iron pipe; thence North 50° 07' 44" West, 26.27 feet to a 1 inch iron pipe on the East line of Certified Survey Map No. 5966; thence North 01° 04' 28" East, along said East line, 165.33 feet to a 3/4 inch iron pipe at the Southwest corner of Lot 1, Certified Survey Map No. 2282; thence North 75° 55' 06" East, along the Southerly line of said Lot 1, 175.02 feet to a 1 inch iron pipe on the Westerly line of U.S.H. "12", being a point on a curve; thence along said Westerly line, being the arc of a curve, concave Easterly, having a radius of 443.20 feet and a chord that bears South 21° 36' 18" East, 123.74 feet to a 3/4 inch iron pipe; thence South 01°02' 38" West, 125.42 feet to the point of beginning.

TO:
Mr. Wendell Wojner, WDNR
(608) 275-3297
(608) 273-5610 Fax
wendell.wojner@wisconsin.gov

WDNR BRRTS Case No 03-13-001809
Former Bamlett's Gas N Stuff Property
279 W. Main St., Cambridge, Wisconsin

Parcel ID 111/0612-122-0351-2(Former Bamlett)
Parcel ID 111/0612-122-0393-2(Former Gulseth)

Geographic Information System (GIS)
Registry of Closed Remediation Sites

In compliance with the revisions to the NR 700 rule series requiring certain closed sites to be listed on the Geographic Information System (GIS) Registry of Closed Remediation Sites, I provide the following information:

On behalf of Pammi Enterprises, LLC as Responsible Party for the above listed properties, I hereby certify that, to the best of my knowledge, the legal descriptions provided and attached to this statement are complete and accurate.

Responsible Party
Pammi Enterprises, LLC

Parminder Sekhon 4-12-2011

Parminder Sekhon, Member Date

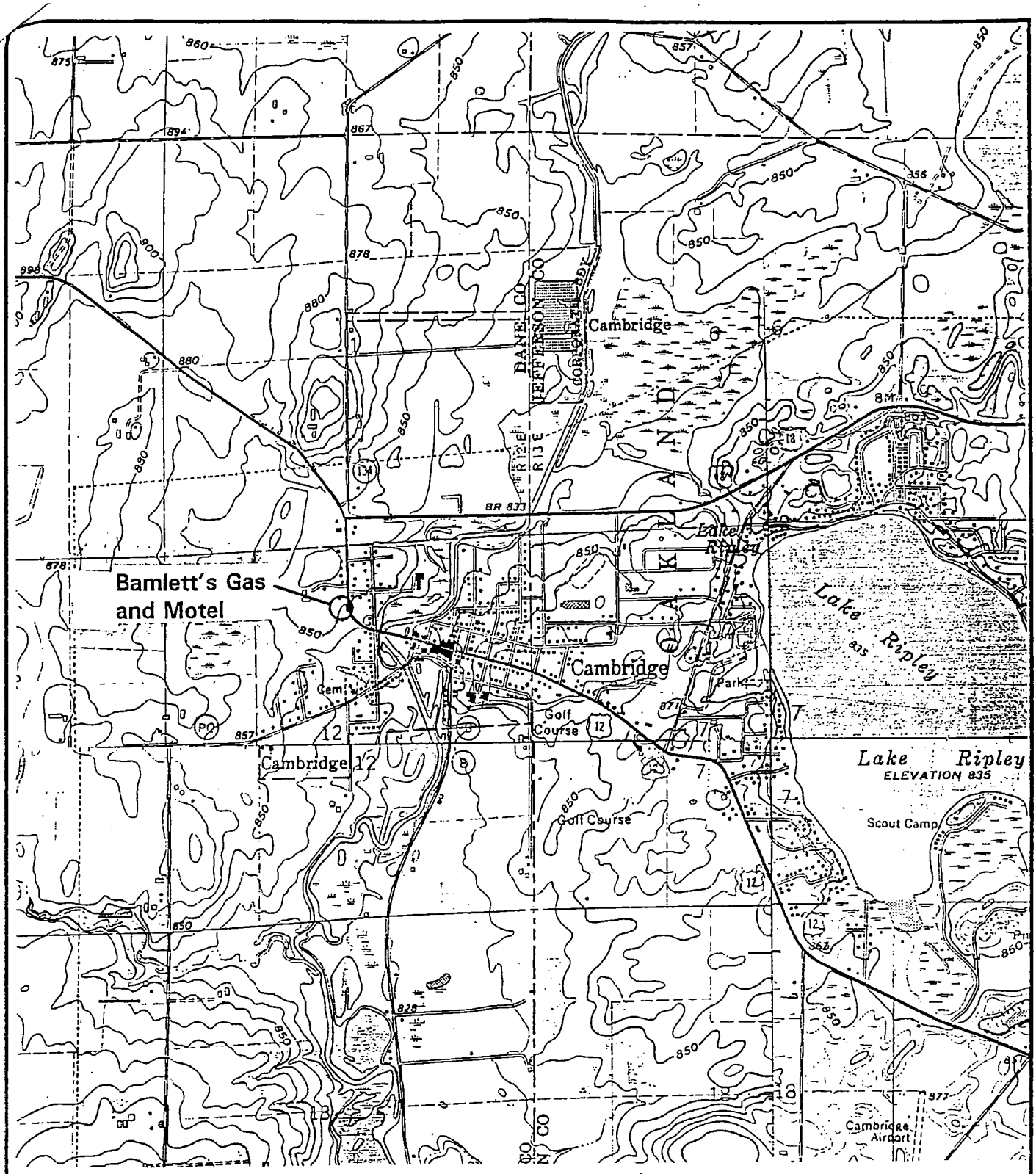

DEERFIELD, WIS.

SE/4 SUN PRAIRIE 15' QUADRANGLE

N4300—W8900/7.5

1962

PHOTOREVISED 1971

AMS 3170 II SE—SERIES V861

UTM GRID AND 1971 MAGNETIC NORTH DECLINATION AT CENTER OF SHEET

QUADRANGLE LOCATION

PROJECT NO. 626	FIGURE 1
DRAWN BY: KLC	SITE LOCATION MAP
CHECKED BY: WPK	BAMLETT'S GAS & MOTEL
DRAWN: 02/08/96	210 NORTH MAIN STREET
SCALE: 1" = 2000'	CAMBRIDGE, WISCONSIN

BT² inc.

J:\626\fig1.dwg

NOTES:

1. THE TREATMENT SYSTEM WAS SHUT DOWN ON 12/15/01.
2. MONITORING WELL MW1 WAS ABANDONED ON 09/18/95. WELLS MW5 AND MW6 WERE ABANDONED ON 03/30/00.

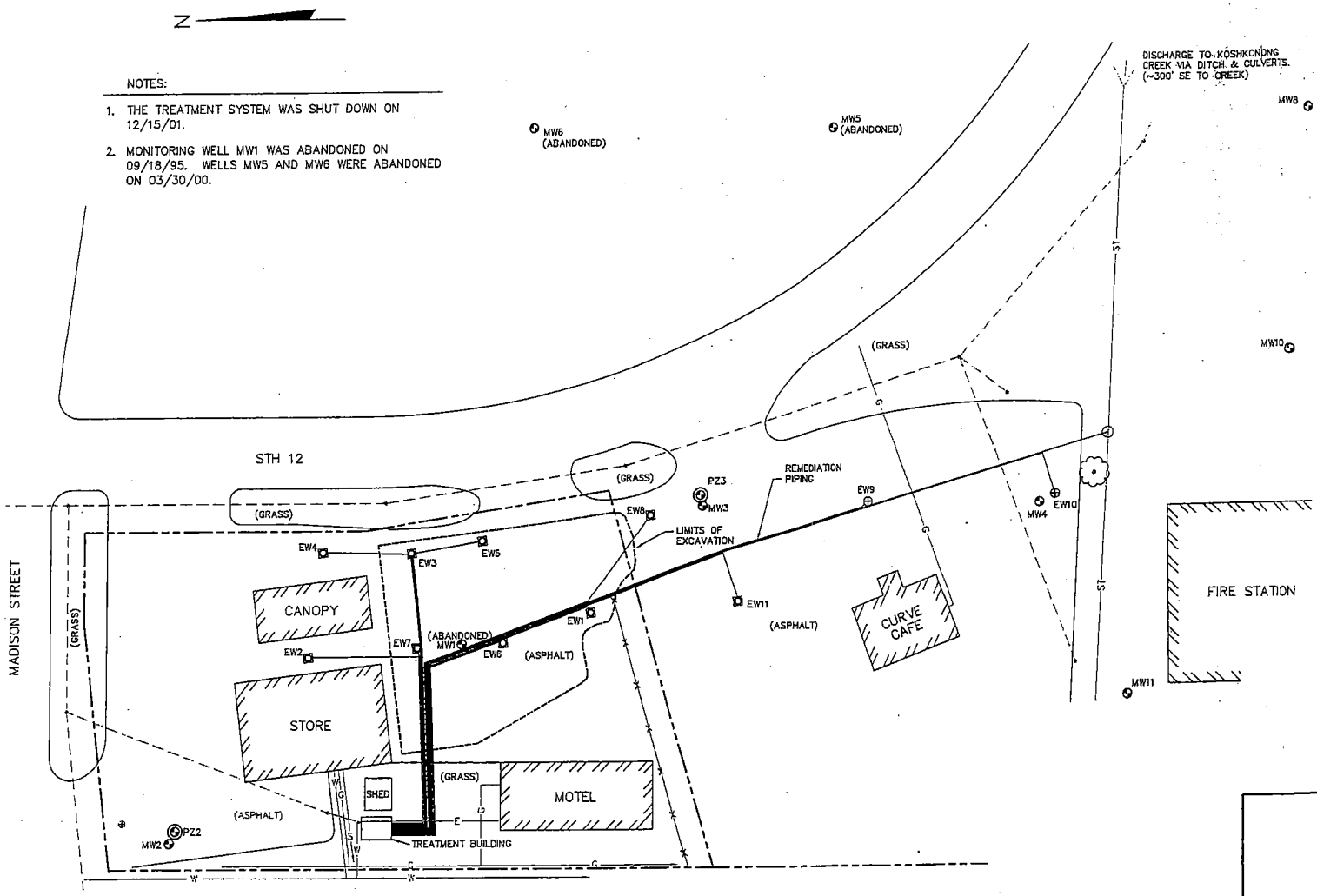

LEGEND

- PROPERTY LINE (APPROX.)
- WATER LINE
- SANITARY SEWER
- STORM SEWER
- UNDERGROUND ELECTRIC
- GAS LINE
- OVERHEAD LINE
- FENCE
- UTILITY POLE
- MONITORING WELL
- PIEZOMETER
- VE/GE WELL
- GW EXTRACTION WELL

FIGURE 2
SITE PLAN
BAMLETT'S GAS AND MOTEL
CAMBRIDGE, WISCONSIN

PROJECT NO. 526	
DRAWN BY: KP	
CHECKED BY: SS	
APPROVED BY:	
DRAWN: 08/07/95	
REVISED: 06/08/04	

BT² inc.

I:\526\Figures-General\CLOS\PRESITE.dwg, 6/8/2004 8:22:33 AM

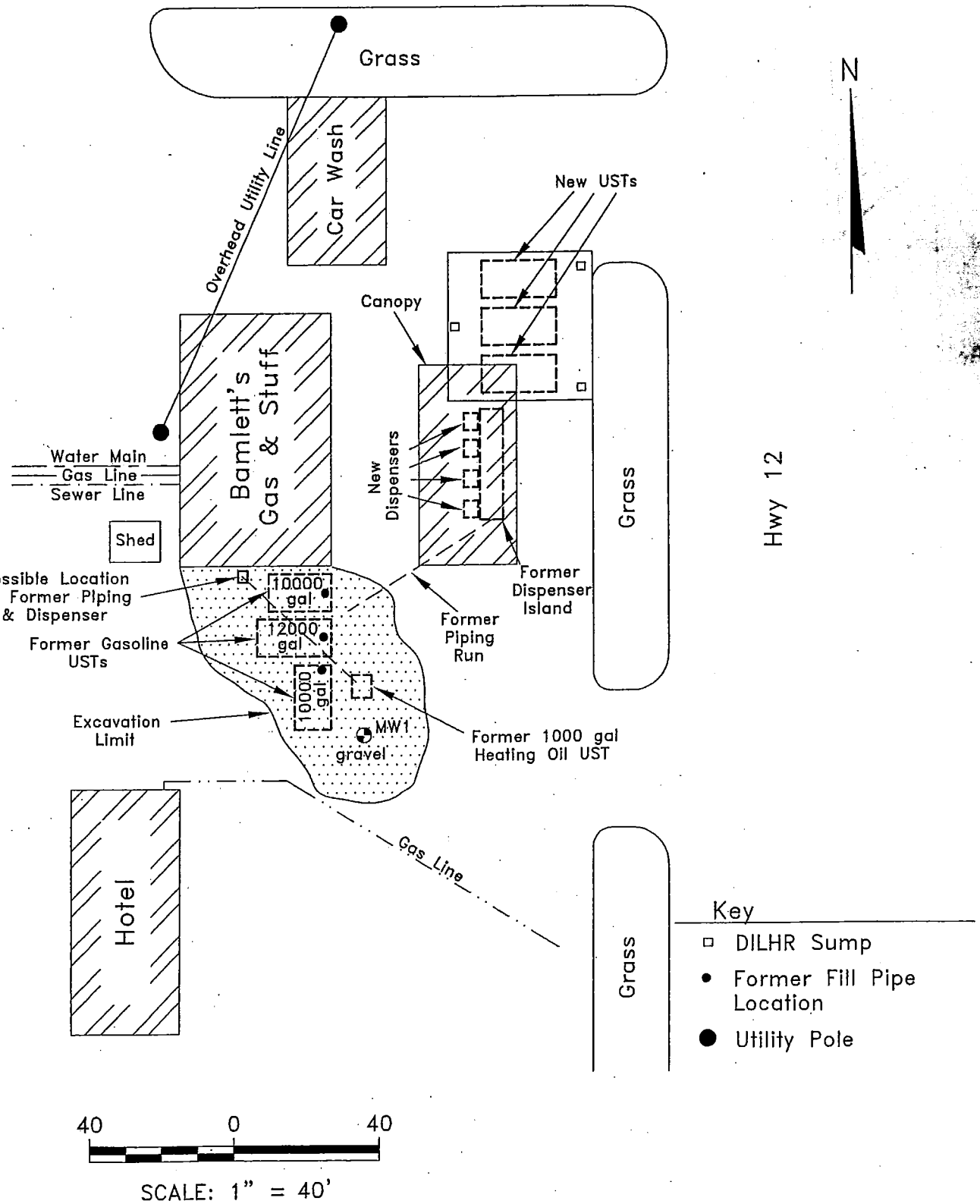

PROJECT NO. 626	FIGURE 3 LOCATIONS OF UNDERGROUND STORAGE TANKS BAMLETT'S GAS & STUFF 210 N. MAIN ST. CAMBRIDGE, WISCONSIN
DRAWN BY: RDS	
CHECKED BY: SS	
APPROVED BY:	
DRAWN: DATE: 5/19/1993	
REVISED: DATE: 7/23/2004	

BT² inc.

I:\626\Figures-General\old-maps\FIG3_626.DWG, Model, 07/23/2004 11:09:29 AM

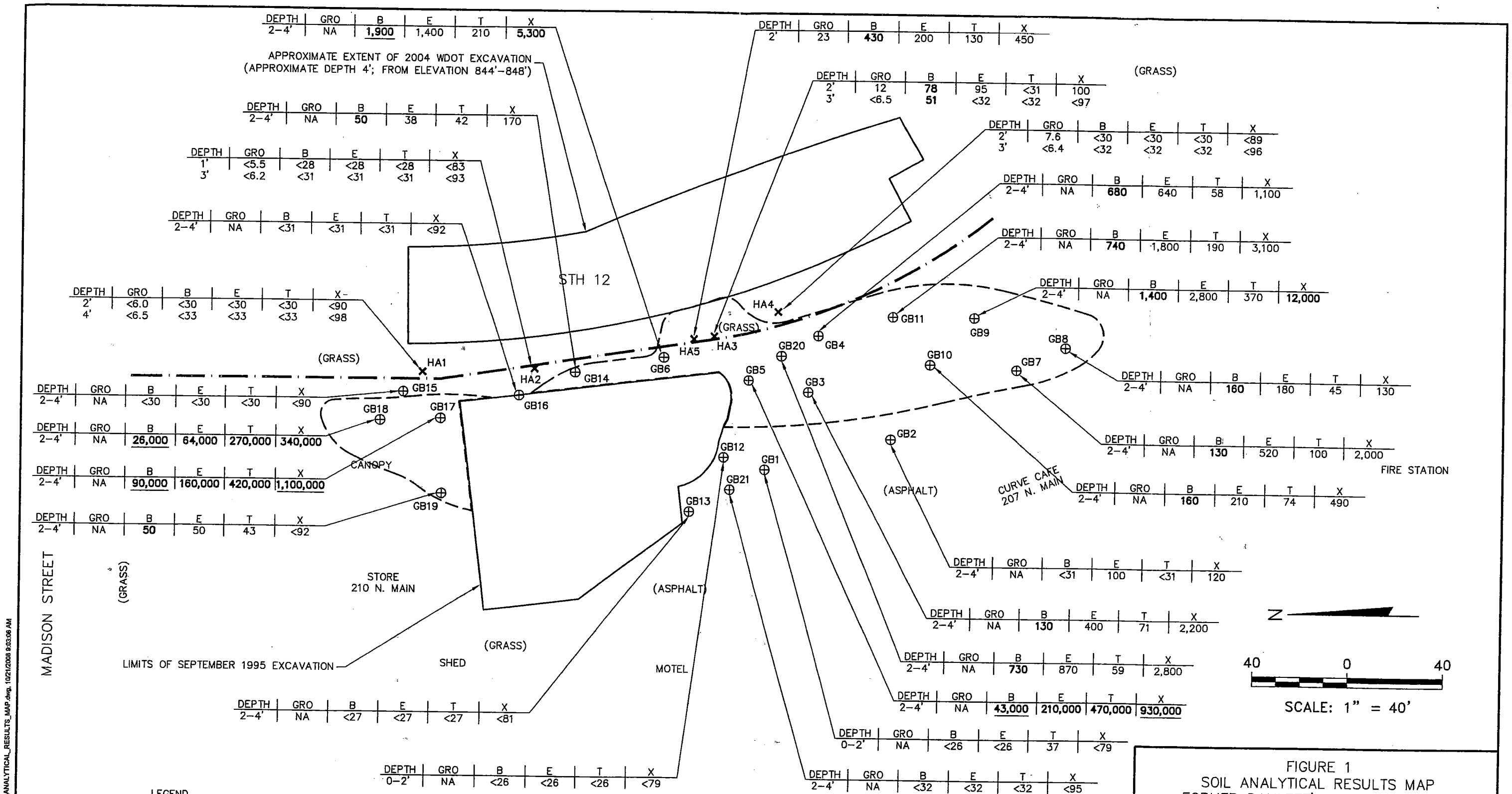

DEPTH	GRO	B	E	T	X
2-4'	NA	**1,900**	1,400	210	**5,300**

DEPTH	GRO	B	E	T	X
2-4'	NA	**50**	38	42	170

DEPTH	GRO	B	E	T	X
1'	<5.5	<28	<28	<28	<83
3'	<6.2	<31	<31	<31	<93

DEPTH	GRO	B	E	T	X
2-4'	NA	<31	<31	<31	<92

DEPTH	GRO	B	E	T	X
2'	<6.0	<30	<30	<30	<90
4'	<6.5	<33	<33	<33	<98

DEPTH	GRO	B	E	T	X
2-4'	NA	<30	<30	<30	<90

DEPTH	GRO	B	E	T	X
2-4'	NA	**26,000**	**64,000**	**270,000**	**340,000**

DEPTH	GRO	B	E	T	X
2-4'	NA	**90,000**	**160,000**	**420,000**	**1,100,000**

DEPTH	GRO	B	E	T	X
2-4'	NA	**50**	50	43	<92

DEPTH	GRO	B	E	T	X
2-4'	NA	<27	<27	<27	<81

DEPTH	GRO	B	E	T	X
0-2'	NA	<26	<26	<26	<79

DEPTH	GRO	B	E	T	X
2'	23	**430**	200	130	450

DEPTH	GRO	B	E	T	X
2'	12	**78**	95	<31	100
3'	<6.5	**51**	<32	<32	<97

DEPTH	GRO	B	E	T	X
2'	7.6	<30	<30	<30	<89
3'	<6.4	<32	<32	<32	<96

DEPTH	GRO	B	E	T	X
2-4'	NA	**680**	640	58	1,100

DEPTH	GRO	B	E	T	X
2-4'	NA	**740**	1,800	190	3,100

DEPTH	GRO	B	E	T	X
2-4'	NA	**1,400**	2,800	370	**12,000**

DEPTH	GRO	B	E	T	X
2-4'	NA	**160**	180	45	130

DEPTH	GRO	B	E	T	X
2-4'	NA	**130**	520	100	2,000

DEPTH	GRO	B	E	T	X
2-4'	NA	**160**	210	74	490

DEPTH	GRO	B	E	T	X
2-4'	NA	<31	100	<31	120

DEPTH	GRO	B	E	T	X
2-4'	NA	**130**	400	71	2,200

DEPTH	GRO	B	E	T	X
2-4'	NA	**730**	870	59	2,800

DEPTH	GRO	B	E	T	X
2-4'	NA	**43,000**	**210,000**	**470,000**	**930,000**

DEPTH	GRO	B	E	T	X
0-2'	NA	<26	<26	37	<79

DEPTH	GRO	B	E	T	X
2-4'	NA	<32	<32	<32	<95

LEGEND

PROPERTY LINE (APPROX.)	UTILITY POLE	GRO	GASOLINE RANGE ORGANICS (mg/kg)
STORM SEWER	RIGHT-OF-WAY (APPROX.)	B	BENZENE (µg/kg)
UNDERGROUND ELECTRIC	EXCAVATION LIMITS	E	ETHYLBENZENE (µg/kg)
UNDERGROUND GAS	GEOPROBE BORING	T	TOLUENE (µg/kg)
FENCE	EXTENT OF RESIDUAL SOIL CONTAMINATION ABOVE NR 720 RCLS BASED ON 2005 AND 2008 SOIL RESULTS	X	XYLENES (µg/kg)
OVERHEAD LINE			

NOTES:

1. BOLD VALUES EXCEED NR 720 RESIDUAL CONTAMINANT LEVELS.
2. UNDERLINED VALUES EXCEED SITE SPECIFIC RESIDUAL CONTAMINANT LEVELS.

FIGURE 1
SOIL ANALYTICAL RESULTS MAP
FORMER BAMLETT'S GAS AND MOTEL
210 AND 207 N. MAIN STREET
CAMBRIDGE, WISCONSIN

PROJECT NO. 626	
DRAWN BY: KP	
CHECKED BY: AWH	
DRAWN: 08/11/97	
REVISED: 10/21/08	

BT² inc.

I:\626\Figures-General\CLOSURE\SOIL_ANALYTICAL_RESULTS_MAP.dwg, 10/21/2008 9:03:06 AM

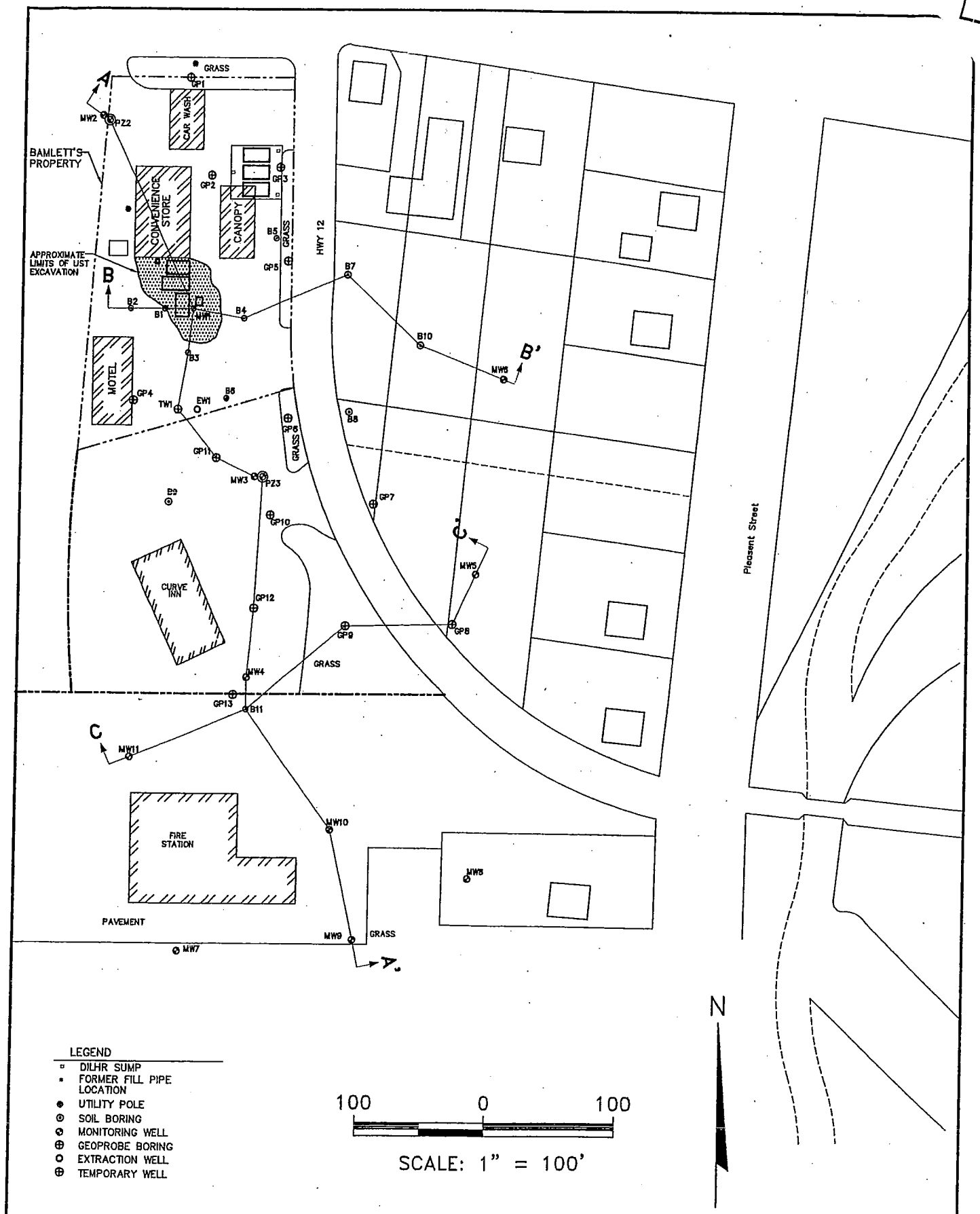

PROJECT NO. 626	FIGURE 4 SOIL BORING AND CROSS SECTION LOCATION MAP BAMLETT'S GAS AND MOTEL CAMBRIDGE, WISCONSIN
DRAWN BY: RDS/KP	
CHECKED BY: SS	
DRAWN: 01/95	
REVISED: 02/27/04	

BT² inc.

I:\626\Figures-General\CLOSURE\XSECLOC.dwg 8/27/2004 11:20:04 AM

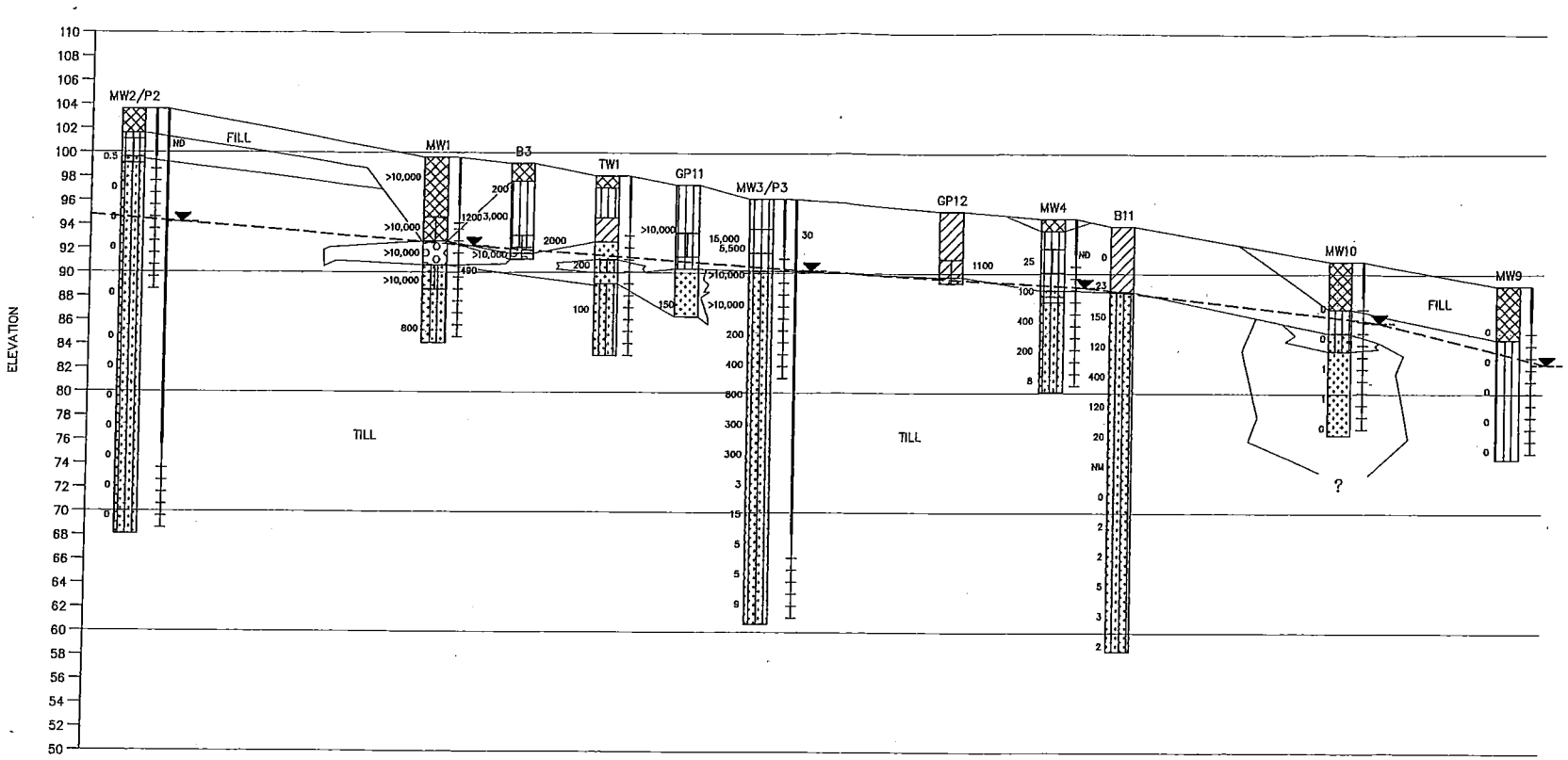

LEGEND

- SAND, POORLY GRADED, LITTLE OR NO FINES (SP)
- SILT (ML)
- SILTY SAND (SM)
- CLAY, LOW PLASTICITY (CL)
- GRAVEL, POORLY GRADED, LITTLE OR NO FINES (GP)
- FILL
- WATER TABLE ELEVATION MEASURED ON 9/7/94
- WATER TABLE ELEVATION ESTIMATED DURING DRILLING
- 25 FLAME OR PHOTO-IONIZATION DETECTOR READING
- 490 SOIL SAMPLE INTERVAL WITH GRO CONCENTRATION (mg/kg)
- NM NO MEASUREMENT

0 60

HORIZONTAL SCALE 1" = 60'
VERTICAL EXAGGERATION = 6X

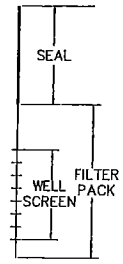

TYPICAL WELL DETAIL

FIGURE 5
PRE-REMEDIAL CROSS SECTION A-A'
BAMLETT'S GAS AND MOTEL
CAMBRIDGE, WISCONSIN

PROJECT NO. 626	
DRAWN BY: KP	
CHECKED BY: SS	
DRAWN: 10/94	
REVISED: 02/27/04	

BT inc

I:\626\Figures-General\CLOSURE\XSECA.DWG, 8/27/2004 12:42:11 PM

LEGEND
PROPERTY LINE (APPROX.)

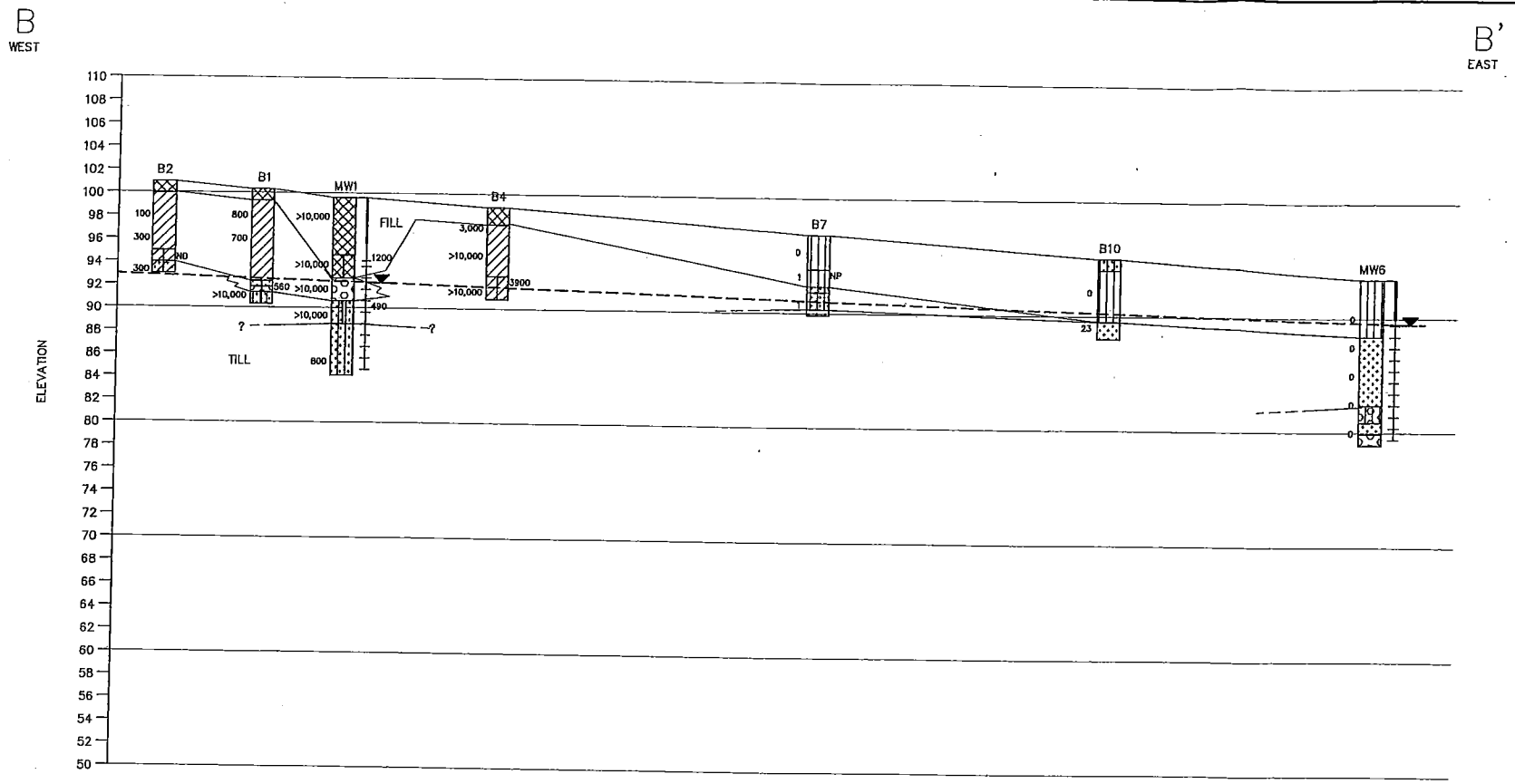

LEGEND

- SAND, POORLY GRADED, LITTLE OR NO FINES (SP)
- SILT (ML)
- SILTY SAND (SM)
- CLAY, LOW PLASTICITY (CL)
- GRAVEL, POORLY GRADED, LITTLE OR NO FINES (GP)
- FILL
- WATER TABLE ELEVATION MEASURED ON 9/7/94
- WATER TABLE ELEVATION ESTIMATED DURING DRILLING
- 25 FLAME OR PHOTO-IONIZATION DETECTOR READING
- 490 SOIL SAMPLE INTERVAL WITH GRO CONCENTRATION (mg/kg)
- NM NO MEASUREMENT

0 30

HORIZONTAL SCALE 1" = 30'
VERTICAL EXAGGERATION = 3X

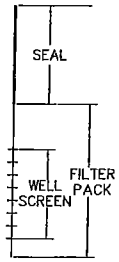

TYPICAL WELL DETAIL

FIGURE 6
PRE-REMEDIAL CROSS SECTION B-B'
BAMLETT'S GAS AND MOTEL
CAMBRIDGE, WISCONSIN

PROJECT NO.	626
DRAWN BY:	KP
CHECKED BY:	SS
DRAWN:	10/94
REVISED:	02/27/04

BTI inc.

I:\626\Figures-General\CLOSURE\XSECB.DWG, 8/27/2004 12:49:10 PM

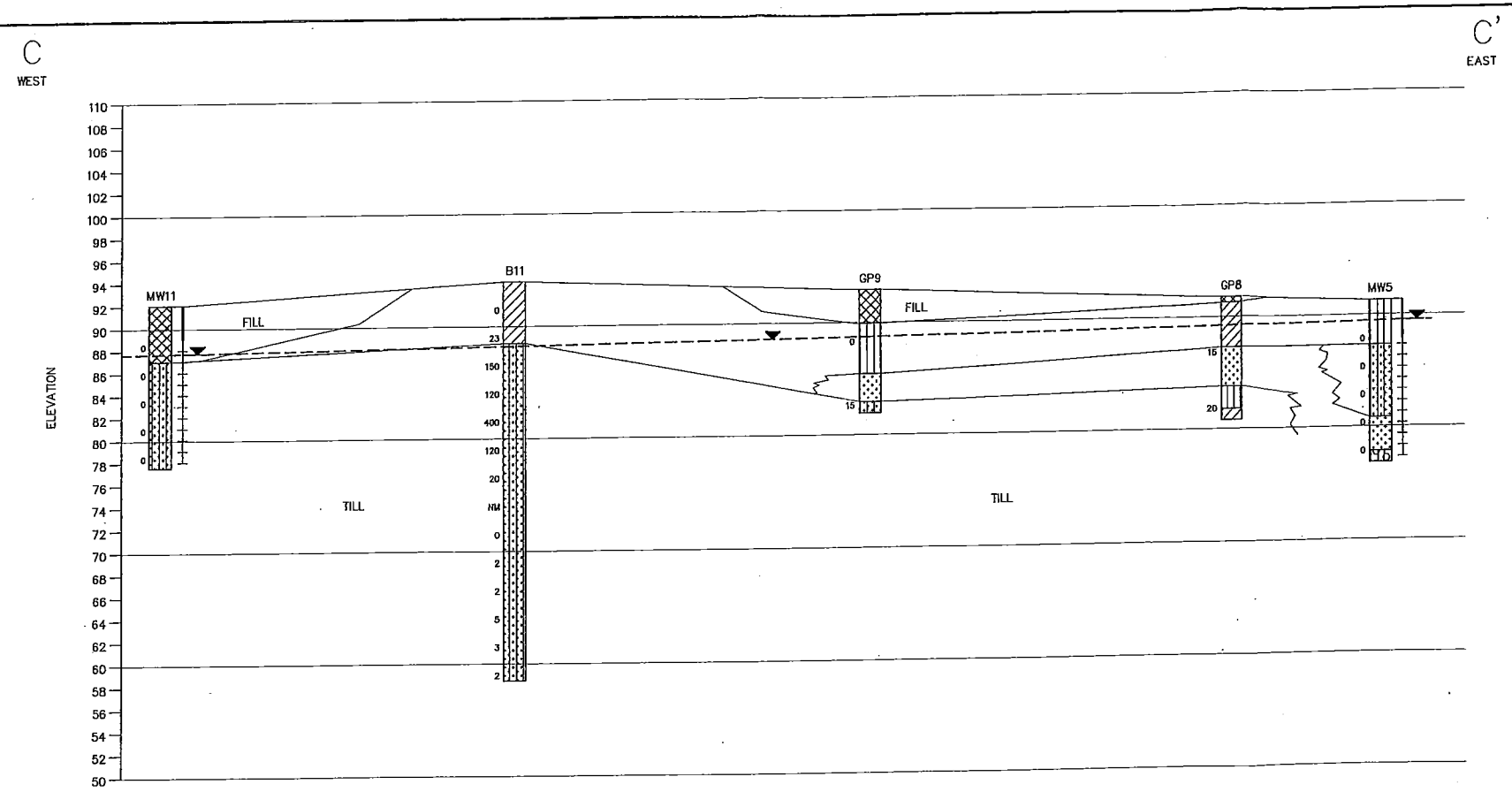

LEGEND

- SAND, POORLY GRADED, LITTLE OR NO FINES (SP)
- SILT (ML)
- SILTY SAND (SM)
- CLAY, LOW PLASTICITY (CL)
- GRAVEL, POORLY GRADED, LITTLE OR NO FINES (GP)
- FILL
- WATER TABLE ELEVATION MEASURED ON 9/7/94
- WATER TABLE ELEVATION ESTIMATED DURING DRILLING
- 25 FLAME OR PHOTO-IONIZATION DETECTOR READING
- 490 SOIL SAMPLE INTERVAL WITH GRO CONCENTRATION (mg/kg)
- NM NO MEASUREMENT

0 30

HORIZONTAL SCALE 1" = 30'
VERTICAL EXAGGERATION = 3X

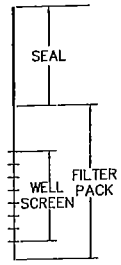

TYPICAL WELL DETAIL

FIGURE 7
PRE-REMEDIAL CROSS SECTION C-C'
BAMLETT'S GAS AND MOTEL
CAMBRIDGE, WISCONSIN

PROJECT NO.	626
DRAWN BY:	KP
CHECKED BY:	SS
DRAWN:	10/94
REVISED:	02/27/04

BTI inc.

I:\626\Figures-General\CLOSURE\X3SECC.DWG, 8/27/2004 1:08:49 PM

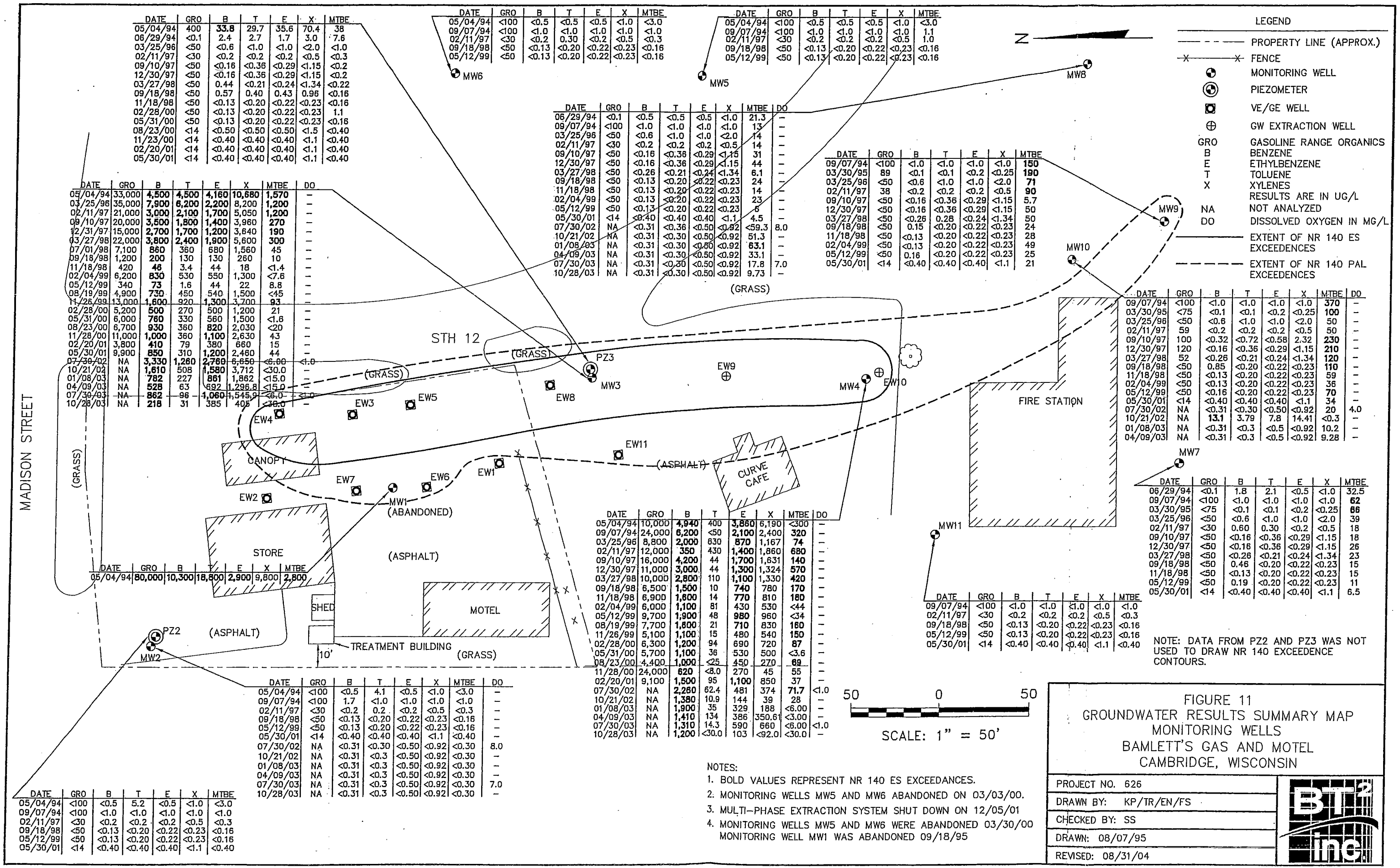

DATE	GRO	B	T	E	X	MTBE
05/04/94	400	**33.8**	29.7	35.6	70.4	38
06/29/94	<0.1	2.4	2.7	1.7	3.0	7.6
03/25/96	<50	<0.6	<1.0	<1.0	<2.0	<1.0
02/11/97	<30	<0.2	<0.2	<0.2	<0.5	<0.3
09/10/97	<50	<0.16	<0.36	<0.29	<1.15	<0.2
12/30/97	<50	<0.16	<0.36	<0.29	<1.15	<0.2
03/27/98	<50	0.44	<0.21	<0.24	<1.34	<0.22
09/18/98	<50	0.57	0.40	0.43	0.96	<0.16
11/18/98	<50	<0.13	<0.20	<0.22	<0.23	<0.16
02/28/00	<50	<0.13	<0.20	<0.22	<0.23	1.1
05/31/00	<50	<0.13	<0.20	<0.22	<0.23	<0.16
08/23/00	<14	<0.50	<0.50	<0.50	<1.5	<0.40
11/23/00	<14	<0.40	<0.40	<0.40	<1.1	<0.40
02/20/01	<14	<0.40	<0.40	<0.40	<1.1	<0.40
05/30/01	<14	<0.40	<0.40	<0.40	<1.1	<0.40

DATE	GRO	B	T	E	X	MTBE
05/04/94	<100	<0.5	<0.5	<0.5	<1.0	<3.0
09/07/94	<100	<1.0	<1.0	<1.0	<1.0	<1.0
02/11/97	<30	<0.2	0.30	<0.2	<0.5	<0.3
09/18/98	<50	<0.13	<0.20	<0.22	<0.23	<0.16
05/12/99	<50	<0.13	<0.20	<0.22	<0.23	<0.16

DATE	GRO	B	T	E	X	MTBE
05/04/94	<100	<0.5	<0.5	<0.5	<1.0	<3.0
09/07/94	<100	<1.0	<1.0	<1.0	<1.0	1.1
02/11/97	<30	<0.2	<0.2	<0.2	<0.5	1.0
09/18/98	<50	<0.13	<0.20	<0.22	<0.23	<0.16
05/12/99	<50	<0.13	<0.20	<0.22	<0.23	<0.16

DATE	GRO	B	T	E	X	MTBE	DO
06/29/94	<0.1	<0.5	<0.5	<0.5	<1.0	21.3	–
09/07/94	<100	<1.0	<1.0	<1.0	<1.0	13	–
03/25/96	<50	<0.6	<1.0	<1.0	<2.0	14	–
02/11/97	<30	<0.2	<0.2	<0.2	<0.5	14	–
09/10/97	<50	<0.16	<0.36	<0.29	<1.15	31	–
12/30/97	<50	<0.16	<0.36	<0.29	<1.15	44	–
03/27/98	<50	<0.26	<0.21	<0.24	<1.34	6.1	–
09/18/98	<50	<0.13	<0.20	<0.22	<0.23	24	–
11/18/98	<50	<0.13	<0.20	<0.22	<0.23	14	–
02/04/99	<50	<0.13	<0.20	<0.22	<0.23	23	–
05/12/99	<50	<0.13	<0.20	<0.22	<0.23	6	–
05/30/01	<14	<0.40	<0.40	<0.40	<1.1	4.5	–
07/30/02	NA	<0.31	<0.36	<0.50	<0.92	<59.3	8.0
10/21/02	NA	<0.31	<0.30	<0.50	<0.92	51.3	–
01/08/03	NA	<0.31	<0.30	<0.50	<0.92	63.1	–
04/09/03	NA	<0.31	<0.30	<0.50	<0.92	33.1	–
07/30/03	NA	<0.31	<0.30	<0.50	<0.92	17.8	7.0
10/28/03	NA	<0.31	<0.30	<0.50	<0.92	9.73	–

(GRASS)

DATE	GRO	B	T	E	X	MTBE
09/07/94	<100	<1.0	<1.0	<1.0	<1.0	**150**
03/30/95	89	<0.1	<0.1	<0.2	<0.25	**190**
03/25/96	<50	<0.6	<1.0	<1.0	<2.0	**71**
02/11/97	38	<0.2	<0.2	<0.2	<0.5	**90**
09/10/97	<50	<0.16	<0.36	<0.29	<1.15	5.7
12/30/97	<50	<0.16	<0.36	<0.29	<1.15	50
03/27/98	<50	<0.26	0.28	<0.24	<1.34	50
09/18/98	<50	0.15	<0.20	<0.22	<0.23	24
11/18/98	<50	<0.13	<0.20	<0.22	<0.23	28
02/04/99	<50	<0.13	<0.20	<0.22	<0.23	49
05/12/99	<50	0.16	<0.20	<0.22	<0.23	25
05/30/01	<14	<0.40	<0.40	<0.40	<1.1	21

DATE	GRO	B	T	E	X	MTBE	DO
05/04/94	33,000	**4,500**	**4,500**	**4,160**	**10,680**	**1,570**	–
03/25/96	35,000	**7,900**	**6,200**	**2,200**	8,200	**1,200**	–
02/11/97	21,000	**3,000**	**2,100**	**1,700**	5,050	**1,200**	–
09/10/97	20,000	**3,500**	**1,800**	**1,400**	3,960	**270**	–
12/31/97	15,000	**2,700**	**1,700**	**1,200**	3,640	**190**	–
03/27/98	22,000	**3,800**	**2,400**	**1,900**	5,600	**300**	–
07/01/98	7,100	**860**	360	680	1,560	45	–
09/18/98	1,200	**200**	130	130	260	10	–
11/18/98	420	**46**	3.4	44	18	<1.4	–
02/04/99	6,200	**830**	530	550	1,300	<7.6	–
05/12/99	340	**73**	1.6	44	22	8.8	–
08/19/99	4,900	**730**	450	540	1,500	<45	–
11/26/99	13,000	**1,600**	920	**1,300**	3,700	**93**	–
02/28/00	5,200	**500**	270	500	1,200	21	–
05/31/00	6,000	**760**	330	560	1,500	<1.6	–
08/23/00	6,700	**930**	360	**820**	2,030	<20	–
11/28/00	11,000	**1,000**	360	**1,100**	2,630	43	–
02/20/01	3,800	**410**	79	380	660	15	–
05/30/01	9,900	**850**	310	**1,200**	2,460	44	–
07/30/02	NA	**3,330**	**1,260**	**2,760**	6,650	<6.00	<1.0
10/21/02	NA	**1,610**	508	**1,580**	3,712	<30.0	–
01/08/03	NA	**782**	227	**861**	1,862	<15.0	–
04/09/03	NA	**528**	63	692	1,296.8	<15.0	–
07/30/03	NA	**862**	96	**1,060**	1,545.9	<6.0	<1.0
10/28/03	NA	**218**	31	385	405	<30.0	–

DATE	GRO	B	T	E	X	MTBE
05/04/94	**80,000**	**10,300**	**18,800**	**2,900**	9,800	**2,800**

DATE	GRO	B	T	E	X	MTBE	DO
05/04/94	10,000	**4,940**	400	**3,860**	6,190	<300	–
09/07/94	24,000	**6,200**	<50	**2,100**	2,400	**320**	–
03/25/96	8,800	**2,000**	630	**870**	1,167	**74**	–
02/11/97	12,000	**350**	430	**1,400**	1,860	**680**	–
09/10/97	16,000	**4,200**	44	**1,700**	1,631	**140**	–
12/30/97	11,000	**3,000**	44	**1,300**	1,324	**570**	–
03/27/98	10,000	**2,800**	110	**1,100**	1,330	**420**	–
09/18/98	6,500	**1,500**	10	**740**	780	**170**	–
11/18/98	6,900	**1,600**	14	**770**	810	**180**	–
02/04/99	6,000	**1,100**	81	430	530	<44	–
05/12/99	9,700	**1,900**	48	**980**	960	<34	–
08/19/99	7,700	**1,600**	21	**710**	830	**160**	–
11/26/99	5,100	**1,100**	15	480	540	**150**	–
02/28/00	6,300	**1,200**	94	690	720	**87**	–
05/31/00	5,700	**1,100**	36	530	500	<3.6	–
08/23/00	4,400	**1,000**	<25	450	270	**69**	–
11/28/00	24,000	**620**	<8.0	270	45	55	–
02/20/01	9,100	**1,500**	95	**1,100**	850	37	–
07/30/02	NA	**2,260**	62.4	481	374	**71.7**	<1.0
10/21/02	NA	**1,380**	10.9	144	39	28	–
01/08/03	NA	**1,900**	35	329	188	<6.00	–
04/09/03	NA	**1,410**	134	386	350.61	<3.00	–
07/30/03	NA	**1,310**	14.3	590	660	<6.00	<1.0
10/28/03	NA	**1,200**	<30.0	103	<92.0	<30.0	–

DATE	GRO	B	T	E	X	MTBE	DO
09/07/94	<100	<1.0	<1.0	<1.0	<1.0	**370**	–
03/30/95	<75	<0.1	<0.1	<0.2	<0.25	**100**	–
03/25/96	<50	<0.6	<1.0	<1.0	<2.0	50	–
02/11/97	59	<0.2	<0.2	<0.2	<0.5	50	–
09/10/97	100	<0.32	<0.72	<0.58	2.32	**230**	–
12/30/97	120	<0.16	<0.36	<0.29	<1.15	**210**	–
03/27/98	52	<0.26	<0.21	<0.24	<1.34	**120**	–
09/18/98	<50	0.85	<0.20	<0.22	<0.23	**110**	–
11/18/98	<50	<0.13	<0.20	<0.22	<0.23	59	–
02/04/99	<50	<0.13	<0.20	<0.22	<0.23	36	–
05/12/99	<50	<0.16	<0.20	<0.22	<0.23	**70**	–
05/30/01	<14	<0.40	<0.40	<0.40	<1.1	34	–
07/30/02	NA	<0.31	<0.30	<0.50	<0.92	20	4.0
10/21/02	NA	**13.1**	3.79	7.8	14.41	<0.3	–
01/08/03	NA	<0.31	<0.3	<0.5	<0.92	10.2	–
04/09/03	NA	<0.31	<0.3	<0.5	<0.92	9.28	–

DATE	GRO	B	T	E	X	MTBE
06/29/94	<0.1	1.8	2.1	<0.5	<1.0	32.5
09/07/94	<100	<1.0	<1.0	<1.0	<1.0	**62**
03/30/95	<75	<0.1	<0.1	<0.2	<0.25	**66**
03/25/96	<50	<0.6	<1.0	<1.0	<2.0	39
02/11/97	<30	0.60	0.30	<0.2	<0.5	18
09/10/97	<50	<0.16	<0.36	<0.29	<1.15	18
12/30/97	<50	<0.16	<0.36	<0.29	<1.15	26
03/27/98	<50	<0.26	<0.21	<0.24	<1.34	23
09/18/98	<50	0.46	<0.20	<0.22	<0.23	15
11/18/98	<50	<0.13	<0.20	<0.22	<0.23	15
05/12/99	<50	0.19	<0.20	<0.22	<0.23	11
05/30/01	<14	<0.40	<0.40	<0.40	<1.1	6.5

DATE	GRO	B	T	E	X	MTBE
09/07/94	<100	<1.0	<1.0	<1.0	<1.0	<1.0
02/11/97	<30	<0.2	<0.2	<0.2	<0.5	<0.3
09/18/98	<50	<0.13	<0.20	<0.22	<0.23	<0.16
05/12/99	<50	<0.13	<0.20	<0.22	<0.23	<0.16
05/30/01	<14	<0.40	<0.40	<0.40	<1.1	<0.40

DATE	GRO	B	T	E	X	MTBE
05/04/94	<100	<0.5	5.2	<0.5	<1.0	<3.0
09/07/94	<100	<1.0	<1.0	<1.0	<1.0	<1.0
02/11/97	<30	<0.2	<0.2	<0.2	<0.5	<0.3
09/18/98	<50	<0.13	<0.20	<0.22	<0.23	<0.16
05/12/99	<50	<0.13	<0.20	<0.22	<0.23	<0.16
05/30/01	<14	<0.40	<0.40	<0.40	<1.1	<0.40

DATE	GRO	B	T	E	X	MTBE	DO
05/04/94	<100	<0.5	4.1	<0.5	<1.0	<3.0	–
09/07/94	<100	1.7	<1.0	<1.0	<1.0	<1.0	–
02/11/97	<30	<0.2	0.2	<0.2	<0.5	<0.3	–
09/18/98	<50	<0.13	<0.20	<0.22	<0.23	<0.16	–
05/12/99	<50	<0.13	<0.20	<0.22	<0.23	<0.16	–
05/30/01	<14	<0.40	<0.40	<0.40	<1.1	<0.40	–
07/30/02	NA	<0.31	<0.30	<0.50	<0.92	<0.30	8.0
10/21/02	NA	<0.31	<0.3	<0.50	<0.92	<0.30	–
01/08/03	NA	<0.31	<0.3	<0.50	<0.92	<0.30	–
04/09/03	NA	<0.31	<0.3	<0.50	<0.92	<0.30	–
07/30/03	NA	<0.31	<0.3	<0.50	<0.92	<0.30	7.0
10/28/03	NA	<0.31	<0.3	<0.50	<0.92	<0.30	–

LEGEND

- PROPERTY LINE (APPROX.)
- FENCE
- MONITORING WELL
- PIEZOMETER
- VE/GE WELL
- GW EXTRACTION WELL
- GRO GASOLINE RANGE ORGANICS
- B BENZENE
- E ETHYLBENZENE
- T TOLUENE
- X XYLENES
- RESULTS ARE IN UG/L
- NA NOT ANALYZED
- DO DISSOLVED OXYGEN IN MG/L
- EXTENT OF NR 140 ES EXCEEDENCES
- EXTENT OF NR 140 PAL EXCEEDENCES

NOTE: DATA FROM PZ2 AND PZ3 WAS NOT USED TO DRAW NR 140 EXCEEDENCE CONTOURS.

NOTES:

1. BOLD VALUES REPRESENT NR 140 ES EXCEEDANCES.
2. MONITORING WELLS MW5 AND MW6 ABANDONED ON 03/03/00.
3. MULTI-PHASE EXTRACTION SYSTEM SHUT DOWN ON 12/05/01
4. MONITORING WELLS MW5 AND MW6 WERE ABANDONED 03/30/00 MONITORING WELL MW1 WAS ABANDONED 09/18/95

FIGURE 11
GROUNDWATER RESULTS SUMMARY MAP
MONITORING WELLS
BAMLETT'S GAS AND MOTEL
CAMBRIDGE, WISCONSIN

PROJECT NO. 626
DRAWN BY: KP/TR/EN/FS
CHECKED BY: SS
DRAWN: 08/07/95
REVISED: 08/31/04

BT² inc.

DATE	GRO	B	T	E	X	MTBE	DO
09/10/97	7,100	**900**	**1,400**	290	1,280	**130**	–
12/30/97	30,000	**4,700**	**8,100**	320	7,500	**280**	–
03/27/98	19,000	**5,400**	**4,000**	450	3,230	**750**	–
07/01/98	3,300	**460**	60	150	660	**97**	–
09/18/98	7,600	**1,300**	**1,500**	280	1,600	**190**	–
08/19/99	17,000	**3,600**	**4,200**	610	3,700	**330**	–
11/26/99	1,800	**310**	100	39	300	**62**	–
02/28/00	170	**17**	4.9	10	21	1.5	–
05/31/00	<50	<0.13	0.15	<0.22	0.23	<0.16	–
08/23/00	340	**85**	15	33	35	4.5	–
11/28/00	230	**49**	9.8	12	18	3.9	–
05/30/01	130	**12**	1.2	5.7	5.97	1.1	–
07/30/02	NA	**12.4**	12.4	34.5	42.7	<0.3	3.0
10/21/02	NA	<0.3	<0.3	<0.5	<0.92	2.21	–
01/08/03	NA	1.83	0.578	0.558	1.005	<0.3	–
04/09/03	NA	**6.07**	8.26	1.65	8.18	<0.3	–
07/30/03	NA	**34.1**	8.54	8.06	8.92	<0.3	3.0
10/28/03	NA	**5.25**	1.68	0.942	1.952	0.453	–

DATE	GRO	B	T	E	X	MTBE
03/25/96	44,000	**1,400**	**1,600**	420	1,780	42
09/10/97	61,000	**6,800**	**13,000**	**2,700**	3,500	**78**
12/30/97	13,000	**1,800**	**2,600**	130	3,700	41
03/27/98	19,000	**2,200**	**4,800**	**820**	4,700	26
07/01/98	16,000	**1,400**	**2,200**	**880**	4,100	32
09/18/98	510	**130**	120	45	55	<5.0
10/21/02	NA	**1,610**	508	**1,580**	3,712	<30.0

DATE	GRO	B	T	E	X	MTBE
09/10/97	5,000	**560**	360	340	1,140	17
12/30/97	1,100	**160**	7.1	11	79	25
09/18/98	350	**12**	0.84	7.4	9.0	<0.61

MW6

DATE	GRO	B	T	E	X	MTBE	DO
09/10/97	2,000	**900**	120	44	103	**390**	–
12/30/97	7,400	**2,200**	930	360	1,400	**340**	–
03/27/98	11,000	**3,300**	**2,400**	570	1,750	**490**	–
07/01/98	4,000	**980**	60	280	592	**120**	–
09/18/98	2,100	**760**	39	240	110	**95**	–
08/19/99	1,900	**580**	78	170	240	41	–
11/26/99	2,000	**650**	140	89	410	**65**	–
02/28/00	5,300	**1,600**	730	560	660	59	–
08/23/00	72	**15**	1.6	4.1	2.97	9	–
11/28/00	660	**110**	6.4	33	97	15	–
02/20/01	100	**5**	<0.40	2.2	5.8	1.4	–
05/30/01	1,300	**820**	33	110	62	48	–
07/30/02	NA	**17.7**	0.452	2.25	<0.92	7.92	1.0
10/21/02	NA	**175**	10.2	135	223.1	<3.0	–
01/08/03	NA	**60.8**	2.10	12.9	4.57	14.2	–
04/09/03	NA	0.386	<0.3	<0.5	<0.92	<0.3	–
07/30/03	NA	**605**	9.28	69.1	31.85	79.9	<1.0
10/28/03	NA	**265**	4.08	40.9	17.5	46.2	–

MW5

MW8

DATE	GRO	B	T	E	X	MTBE	DO
10/23/97	1,400	**310**	4.1	4.5	256.6	**100**	–
12/31/97	340	**17**	1.8	11	46.8	**190**	–
03/27/98	3,200	**1,200**	32	280	433	**240**	–
07/27/98	NS	**540**	19	56	171	**89**	–
08/25/98	2,100	NS	NS	NS	NS	NS	–
09/18/98	1,600	**530**	5.8	140	210	**110**	–
02/04/99	2,400	**720**	7.3	72	230	**170**	–
05/12/99	1,300	**320**	11	27	150	**90**	–
08/19/99	1,000	**390**	7.6	41	100	**97**	–
11/26/99	1,300	**390**	3.7	99	150	**99**	–
02/28/00	3,000	**590**	15	250	330	54	–
05/31/00	640	**27**	4.3	28	97	59	–
08/23/00	2,400	**630**	<25	260	150	32	–
07/30/02	NA	**36.9**	2.25	16.5	12.96	<0.3	–
11/28/00	430	**28**	0.88	14	7.93	30	–
02/20/01	2,800	**530**	9.2	230	131.4	24	–
05/30/01	1,800	**520**	18	120	71.7	22	–
07/30/02	NA	**36.9**	2.25	16.5	12.96	<0.3	<1.0
10/21/02	NA	<0.31	<0.3	<0.5	1.06	13.2	–
01/08/03	NA	**10.9**	1.31	3.12	1.06	<0.3	–
04/09/03	NA	0.885	<0.3	<0.5	<0.92	<0.3	–
07/30/03	NA	4.27	0.609	3.4	1.69	<0.3	–
10/28/03	NA	**7.61**	0.3775	2.53	1.19	<0.3	–

MW9

MW10

N

LEGEND

- PROPERTY LINE (APPROX.)
- FENCE
- MONITORING WELL
- PIEZOMETER
- VE/GE WELL
- GW EXTRACTION WELL
- GRO GASOLINE RANGE ORGANICS
- B BENZENE
- E ETHYLBENZENE
- T TOLUENE
- X XYLENES
- RESULTS ARE IN UG/L
- NA NOT ANALYZED
- DO DISSOLVED OXYGEN IN MG/L
- EXTENT OF NR 140 ES EXCEEDENCES
- EXTENT OF NR 140 PAL EXCEEDENCES

NOTE: DATA FROM PZ2 AND PZ3 WAS NOT USED TO DRAW NR 140 EXCEEDENCE CONTOURS.

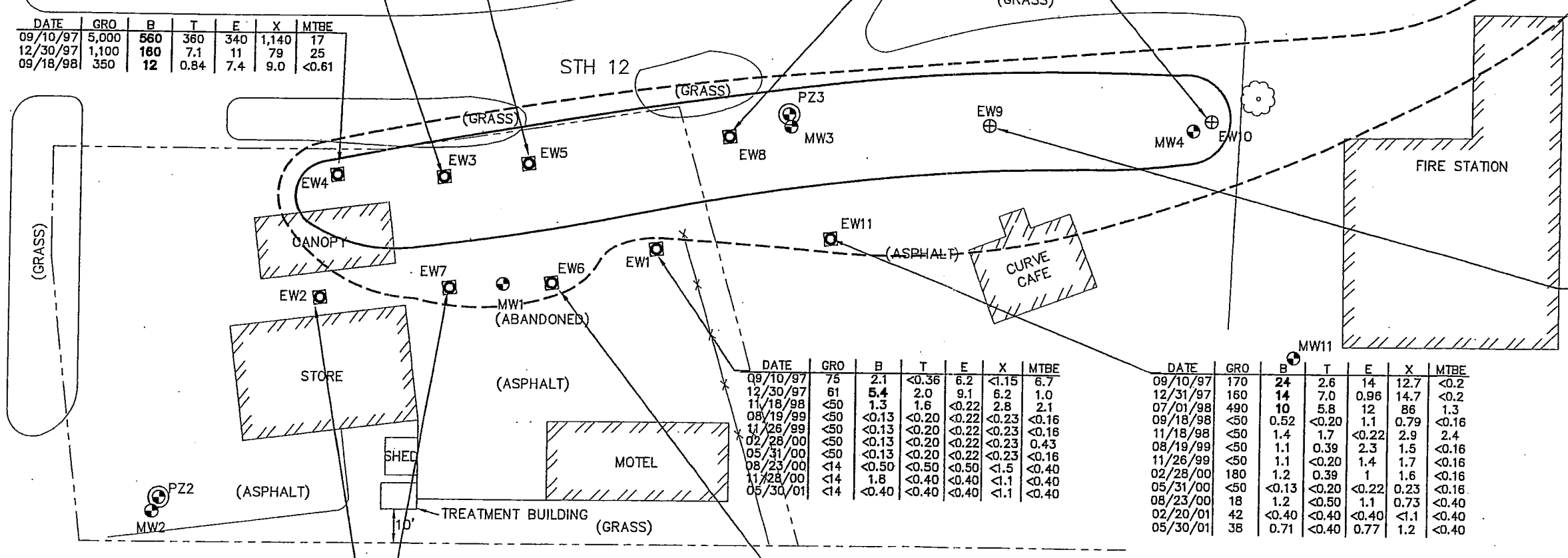

MW7

DATE	GRO	B	T	E	X	MTBE	DO
09/10/97	370	**12**	20	18	110	0.45	–
12/31/97	690	**10**	15	16	160	2.2	–
02/04/99	14,000	**1,500**	**2,200**	410	3,200	<14	–
05/12/99	10,000	**810**	700	100	2,500	<15	–
08/19/99	18,000	**1,800**	**3,400**	**1,000**	4,600	<110	–
11/26/99	7,100	**850**	960	88	2,400	28	–
02/28/00	14,000	**1,500**	**2,400**	510	3,600	<16	–
05/31/00	6,800	**470**	550	330	1,700	<3.2	–
08/23/00	6,400	**620**	330	90	2,150	<20	–
11/28/00	6,400	**880**	480	340	1,150	<110	–
02/20/01	4,700	**200**	49	380	870	28	–
05/30/01	4,400	**520**	340	290	1,060	<16	–
07/30/02	NA	**302**	14.7	215	501.3	NA	<1.0
10/21/02	NA	<0.31	<0.3	<0.5	<0.92	<0.3	–
01/08/03	NA	**5.70**	2.72	13.5	6.84	<0.3	–
04/09/03	NA	**119**	6.51	102	156.3	<1.50	–
07/30/03	NA	**150**	8.43	128	160.4	<1.50	–
10/28/03	NA	**56.7**	<1.50	14.2	23.33	<1.50	–

DATE	GRO	B	T	E	X	MTBE
09/10/97	75	2.1	<0.36	6.2	<1.15	6.7
12/30/97	61	**5.4**	2.0	9.1	6.2	1.0
11/18/98	<50	1.3	1.6	<0.22	2.8	2.1
08/19/99	<50	<0.13	<0.20	<0.22	<0.23	<0.16
11/26/99	<50	<0.13	<0.20	<0.22	<0.23	<0.16
02/28/00	<50	<0.13	<0.20	<0.22	<0.23	0.43
05/31/00	<50	<0.13	<0.20	<0.22	<0.23	<0.16
08/23/00	<14	<0.50	<0.50	<0.50	<1.5	<0.40
11/28/00	<14	1.8	<0.40	<0.40	<1.1	<0.40
05/30/01	<14	<0.40	<0.40	<0.40	<1.1	<0.40

MW11

DATE	GRO	B	T	E	X	MTBE
09/10/97	170	**24**	2.6	14	12.7	<0.2
12/31/97	160	**14**	7.0	0.96	14.7	<0.2
07/01/98	490	**10**	5.8	12	86	1.3
09/18/98	<50	0.52	<0.20	1.1	0.79	<0.16
11/18/98	<50	1.4	1.7	<0.22	2.9	2.4
08/19/99	<50	1.1	0.39	2.3	1.5	<0.16
11/26/99	<50	1.1	<0.20	1.4	1.7	<0.16
02/28/00	180	1.2	0.39	1	1.6	<0.16
05/31/00	<50	<0.13	<0.20	<0.22	0.23	<0.16
08/23/00	18	1.2	<0.50	1.1	0.73	<0.40
02/20/01	42	<0.40	<0.40	<0.40	<1.1	<0.40
05/30/01	38	0.71	<0.40	0.77	1.2	<0.40

DATE	GRO	B	T	E	X	MTBE
09/09/97	<50	<0.16	<0.36	<0.29	<1.15	<0.20
12/30/97	72	<0.16	<0.36	<0.29	<1.15	<0.20

DATE	GRO	B	T	E	X	MTBE	DO
09/10/97	3,100	**450**	25	450	626.5	46	–
12/30/97	4,500	**480**	24	690	1,104.9	24	–
03/27/98	1,600	**320**	58	96	452	30	–
08/19/99	2,800	**600**	200	300	820	14	–
11/26/99	190	**43**	1	10	9.3	<2.1	–
02/28/00	83	3.3	0.28	5.2	4.9	<0.16	–
05/31/00	210	**23**	3.3	27	31	<0.16	–
08/23/00	100	**9.1**	0.66	2.2	3.63	3.2	–
11/28/00	140	**16**	<0.40	<0.40	<1.1	5.6	–
02/20/01	86	2.3	<0.40	<0.40	<1.1	3.4	–
05/30/01	66	**7.7**	<0.40	<0.40	<1.1	1.9	–
07/30/02	NA	**5.42**	0.971	<0.50	<0.92	3.3	2.0
10/21/02	NA	**53.5**	0.526	8.6	0.511	12.3	–
01/08/03	NA	**5.03**	<0.3	<0.5	<0.92	1.62	–
04/09/03	NA	3.49	0.638	<0.5	<0.92	<0.3	–
07/30/03	NA	**8.67**	0.984	<0.5	1.06	1.98	2.0
10/28/03	NA	3.97	<0.3	0.514	<0.92	1.53	–

DATE	GRO	B	T	E	X	MTBE
03/25/96	2,500	**1,000**	45	110	177	**200**
09/10/97	<50	1.3	<0.36	0.63	<1.15	0.21
12/30/97	<50	1.0	<0.36	<0.29	<1.15	3.1

50 0 50

SCALE: 1" = 50'

NOTES:

1. BOLD VALUES REPRESENT NR 140 ES EXCEEDANCES.
2. MONITORING WELLS MW5 AND MW6 ABANDONED ON 03/03/00.
3. MULTI-PHASE EXTRACTION SYSTEM SHUT DOWN ON 12/05/01
4. MONITORING WELLS MW5 AND MW6 WERE ABANDONED 03/30/00 MONITORING WELL MW1 WAS ABANDONED 09/18/95

FIGURE 12
GROUNDWATER RESULTS SUMMARY MAP
EXTRACTION WELLS
BAMLETT'S GAS AND MOTEL
CAMBRIDGE, WISCONSIN

PROJECT NO.	626
DRAWN BY:	KP/TR/EN/FS
CHECKED BY:	SS
DRAWN:	08/07/95
REVISED:	08/31/04

BT² inc.

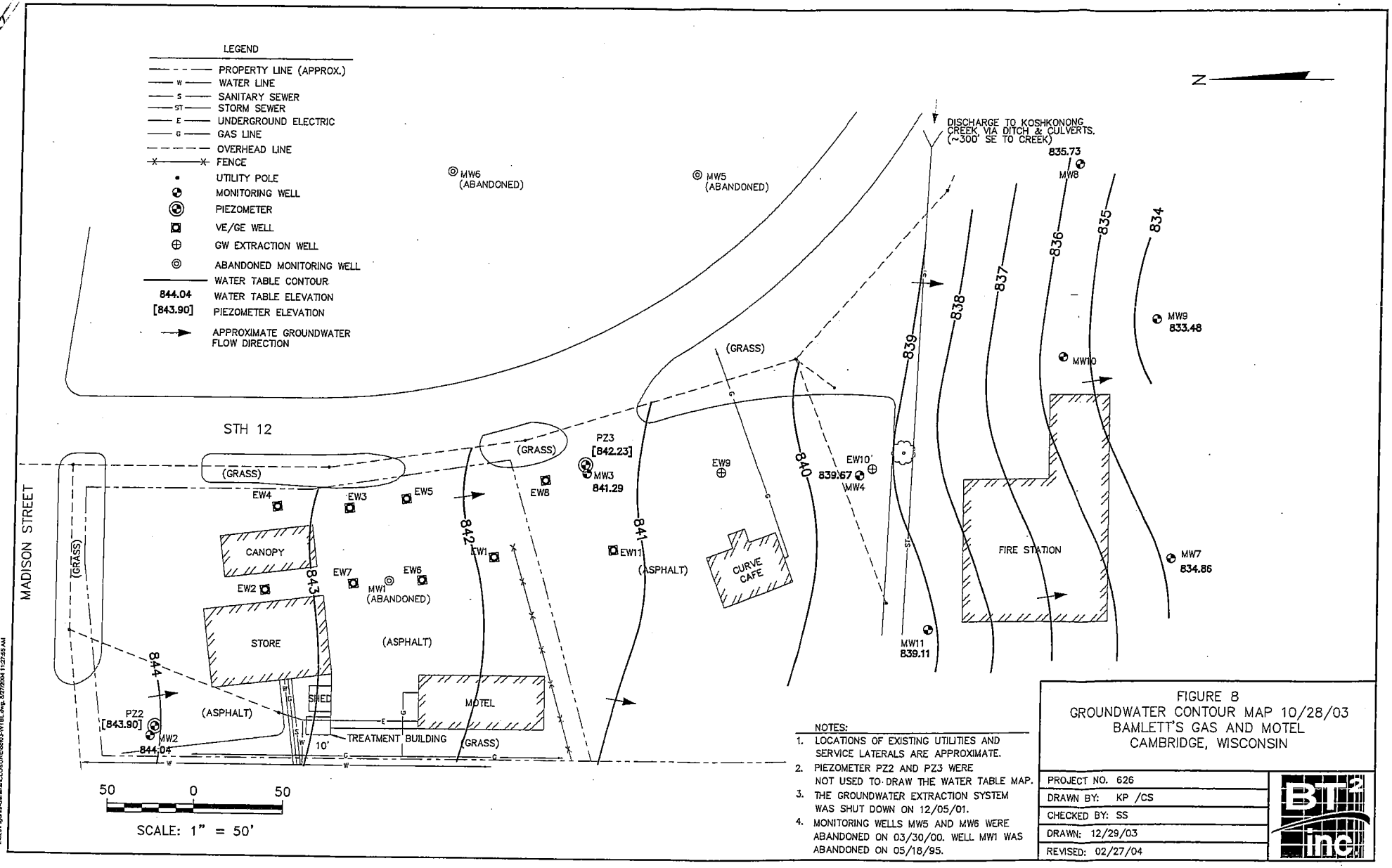

NOTES:

1. LOCATIONS OF EXISTING UTILITIES AND SERVICE LATERALS ARE APPROXIMATE.
2. PIEZOMETER PZ2 AND PZ3 WERE NOT USED TO DRAW THE WATER TABLE MAP.
3. THE GROUNDWATER EXTRACTION SYSTEM WAS SHUT DOWN ON 12/05/01.
4. MONITORING WELLS MW5 AND MW6 WERE ABANDONED ON 03/30/00. WELL MW1 WAS ABANDONED ON 05/18/95.

FIGURE 8
GROUNDWATER CONTOUR MAP 10/28/03
BAMLETT'S GAS AND MOTEL
CAMBRIDGE, WISCONSIN

PROJECT NO.	626
DRAWN BY:	KP /CS
CHECKED BY:	SS
DRAWN:	12/29/03
REVISED:	02/27/04

BT inc

I:\626\Figures-General\CLOSURE\Oct03-VFBL.dwg, 8/27/2004 11:27:55 AM

Table 1
2005 and 2008 Soil Analytical Results Summary
Bamlett's Gas & Motel - Cambridge, Wisconsin / BT^2 Project #626
(Results are in µg/kg, except where noted otherwise)

Sample	Date	Depth (feet)	PID (ppm)	Lab Notes	DRO (mg/kg)	GRO (mg/kg)	Benzene	Ethylbenzene	Toluene	Xylenes	1,2,4-TMB	1,3,5-TMB	MTBE	Other VOCs
HA1 S2	8/19/2005	2	2	--	NA	<6.0	<30	<30	<30	<90	<30	<30	<30	NA
HA1 S4	8/19/2005	4	2	--	NA	<6.5	<33	<33	<33	<98	<33	<33	<33	NA
HA2 S1	8/19/2005	1	1	--	NA	<5.5	<28	<28	<28	<83	<28	<28	<28	NA
HA2 S3	8/19/2005	3	2	--	NA	<6.2	<31	<31	<31	<93	<31	<31	<31	NA
HA3 S2	8/19/2005	2	57	--	NA	12	**78**	95	<31	100	41	<31	<31	NA
HA3 S3	8/19/2005	3	16	--	NA	<6.5	**51**	<32	<32	<97	<32	<32	<32	NA
HA4 S2	8/19/2005	2	13	--	NA	7.6	<30	<30	<30	<89	<30	<30	<30	NA
HA4 S3	8/19/2005	3	6	--	NA	<6.4	<32	<32	<32	<96	<32	<32	<32	NA
HA5 S2	8/19/2005	2	66	--	NA	23	**430**	200	130	450	610	280	<31	NA
GB1-S1	8/21/2008	0-2		--	NA	NA	<26	<26	37	<79	<26	<26	71	NA
GB2-S2	8/21/2008	2-4		--	NA	NA	<31	100	<31	120	250	57	<31	NA
GB3-S2	8/21/2008	2-4		--	NA	NA	**130**	400	71	2,200	600	210	<31	NA
GB4-S2	8/21/2008	2-4		--	NA	NA	**680**	640	58	1,100	550	45	<32	NA
GB5-S2	8/21/2008	2-4		--	NA	NA	**43,000**	**210,000**	**470,000**	**930,000**	290,000	86,000	<1,500	NA
GB6-S2	8/21/2008	2-4		--	NA	NA	**1,900**	1,400	210	**5,300**	1,700	510	180	NA
GB7-S2	8/21/2008	2-4		--	NA	NA	**130**	520	100	2,000	1,400	110	<32	NA
GB8-S2	8/21/2008	2-4		--	NA	NA	**160**	180	45	130	170	<31	<31	NA
GB9-S2	8/21/2008	2-4		--	NA	NA	**1,400**	2,800	370	**12,000**	3,500	1,100	<30	NA
GB10-S2	8/21/2008	2-4		--	NA	NA	**160**	210	74	490	290	96	<29	NA
GB11-S2	8/21/2008	2-4		--	NA	NA	**740**	1,800	190	3,100	1,900	430	<30	NA
GB12-S1	8/21/2008	0-2		--	NA	NA	<26	<26	<26	<79	26	<26	<26	NA
GB13-S2	8/21/2008	2-4		--	NA	NA	<27	<27	<27	<81	<27	<27	<27	NA
GB14-S2	8/21/2008	2-4		--	NA	NA	**50**	38	42	170	59	<30	<30	NA
GB15-S2	8/21/2008	2-4		--	NA	NA	<30	<30	<30	<90	<30	<30	<30	NA
GB16-S2	8/21/2008	2-4		--	NA	NA	<31	<31	<31	<92	<31	<31	<31	NA

Table 1
2005 and 2008 Soil Analytical Results Summary
Bamlett's Gas & Motel - Cambridge, Wisconsin / BT^2 Project #626
(Results are in µg/kg, except where noted otherwise)

Sample	Date	Depth (feet)	PID (ppm)	Lab Notes	DRO (mg/kg)	GRO (mg/kg)	Benzene	Ethylbenzene	Toluene	Xylenes	1,2,4-TMB	1,3,5-TMB	MTBE	Other VOCs
GB17-S2	8/21/2008	2-4		--	NA	NA	**90,000**	**160,000**	**420,000**	**1,100,000**	580,000	200,000	<1,500	NA
GB18-S2	8/21/2008	2-4		--	NA	NA	**26,000**	**64,000**	**270,000**	**340,000**	220,000	75,000	<1,400	NA
GB19-S2	8/21/2008	2-4		--	NA	NA	**50**	50	43	<92	110	32	<31	NA
GB20-S2	8/21/2008	2-4		--	NA	NA	**730**	870	59	2,800	1,400	290	<31	NA
GB21-S2	8/21/2008	2-4		--	NA	NA	<32	<32	<32	<95	<32	<32	<32	NA
MeOH Blank	8/21/2008	--	--	--	NA	NA	<25	<25	<25	<75	<25	<25	<25	NA
Site-Specific Residual Contaminant Level (SSRCL)					100	100	1,700	240,000	470,000	410,000	72,000	42,000	310,000	
NR 720 Residual Contaminant Level (RCL)					100	100	5.5	2,900	1,500	4,100	NE	NE	NE	
NR 746 Table 1					NE	NE	8,500	4,600	38,000	42,000	83,000	11,000	NE	
NR 746 Table 2					NE	NE	1,100	NE	NE	NE	NE	NE	NE	

ABBREVIATIONS:
µg/kg = micrograms per kilogram or parts per billion (ppb)
DRO = Diesel Range Organics
MTBE = Methyl-tert-butyl ether
NA = Not Analyzed
mg/kg - milligrams per kilogram or parts per million (ppm)
GRO = Gasoline Range Organics
VOCs = Volatile Organic Compounds
-- = Not Applicable
PID = Photo-Ionization Detector
ppm = PID measured in ppm as isobutylene
TMB = Trimethylbenzene
NE = Not Established

NOTES:
Highlighted values exceed SSRCLs - Direct Contact.
Bold+underlined values exceed NR 720 RCLs.
SSRCLs were calculated using the United States Environmental Protection Agency Soil Screening Guidance.
NR 720 RCL - Wisconsin Administrative Code (WAC), Chapter NR 720 Residual Contaminant Level.
NR 746 Table 1 - WAC, Chapter NR 746.06(2)(b) Table 1 - Indicators of Residual Petroleum Product in Soil Pores.
NR 746 Table 2 - WAC, Chapter NR 746.06(2)(b) Table 2 - Protection of Human Health from Direct Contact with Contaminated Soil.

LABORATORY NOTES:
None.

Created by: LMH Date: 9/2/2005
Last revision by: AWH Date: 10/17/2008
Checked by: REL Date: 10/21/2008

I:\626\Tables-General\[Soil_PVOCs.xls]Soil VOCs

Table 1
Groundwater Analytical Results
Bamlett's Gas & Motel / Project #626
(concentrations in µg/l)

Well	Date	Lab Notes	DRO	GRO	B	T	E	X	1,2,4 TMB	1,3,5 TMB	MTBE	n-BB	MC	n-PB	tert- BB	p-IPT	N	Lead
MW1	5/4/94	--	6,860	80,000	10,300	18,800	2,900	9,800	1,430	400	2,800	90	<200	80	<50	<50	350	9
	5/4/94 Dup	--	6,390	80,000	11,600	21,800	3,300	11,200	1,220	340	2,900	60	<200	<60	<50	<50	250	7
MW2	5/4/94	--	NA	<100	<0.5	4.1	<0.5	<1.0	<0.9	<0.5	<3.0	<0.8	<2.0	<0.6	<0.5	<0.5	<0.7	3
	9/7/94	--	NA	<100	1.7	<1.0	<1.0	<1.0	<1.0	<1.0	<1.0	NA	NA	NA	NA	NA	NA	NA
	2/11/97	(1)	NA	<30	<0.20	0.2	<0.20	<0.50	<0.40	<0.30	<0.30	NA	NA	NA	NA	NA	NA	NA
	9/18/98	--	NA	<50	<0.13	<0.20	<0.22	<0.23	<0.22	<0.29	<0.16	NA	NA	NA	NA	NA	NA	NA
	5/12/99	--	NA	<50	<0.13	<0.20	<0.22	<0.23	<0.22	<0.29	<0.16	NA	NA	NA	NA	NA	NA	NA
	05/30/01	--	NA	<14	<0.40	<0.40	<0.40	<1.1	<0.40	<0.40	<0.40	NA	NA	NA	NA	NA	<1.0	NA
	07/30/02	(57)	NA	NA	<0.31	<0.30	<0.50	<0.92	<0.4	<0.31	<0.3	NA	NA	NA	NA	NA	<0.8	NA
	10/21/02	--	NA	NA	<0.31	<0.3	<0.50	<0.92	<0.4	<0.31	<0.30	NA	NA	NA	NA	NA	<0.8	NA
	01/08/03	--	NA	NA	<0.31	<0.3	<0.5	<0.92	<0.4	<0.31	<0.3	NA	NA	NA	NA	NA	<0.8	NA
	04/09/03	--	NA	NA	<0.31	<0.3	<0.5	<0.92	<0.4	<0.31	<0.3	NA	NA	NA	NA	NA	<0.8	NA
	07/30/03	--	NA	NA	<0.31	<0.3	<0.5	<0.92	<0.4	<0.31	<0.3	NA	NA	NA	NA	NA	<0.8	NA
	10/28/03	--	NA	NA	<0.31	<0.3	<0.5	<0.92	<0.4	<0.31	<0.3	NA	NA	NA	NA	NA	<0.8	NA
MW3	5/4/94	--	2,900	33,000	4,500	4,500	4,160	10,680	550	170	1,570	110	<200	<60.0	<50	<50	124	11
	3/25/96	(2)	NA	35,000	7,900	6,200	2,200	8,200	1,100	310	1,200	NA	NA	NA	NA	NA	280	NA
	2/11/97	(3)	NA	21,000	3,000	2,100	1,700	5,050	840	230	1,200	NA	NA	NA	NA	NA	NA	NA
	9/10/97	(4)	NA	20,000	3,500	1,800	1,400	3,960	660	160	270	NA	NA	NA	NA	NA	NA	NA
	9/10/97 Dup	(4)	NA	26,000	4,400	1,700	2,300	4,990	840	210	340	NA	NA	NA	NA	NA	NA	NA
	12/31/97	(5)	NA	15,000	2,700	1,700	1,200	3,640	590	150	190	NA	NA	NA	NA	NA	NA	NA
	12/31/97 Dup	(6)	NA	1,900	340	200	150	439	84	23	25	NA	NA	NA	NA	NA	NA	NA
	3/27/98	(7)	NA	22,000	3,800	2,400	1,900	5,600	920	250	300	NA	NA	NA	NA	NA	NA	NA
	3/27/98 Dup	(7)	NA	22,000	3,900	2,600	1,900	5,700	920	250	430	NA	NA	NA	NA	NA	NA	NA
	7/1/98	(4)	NA	7,100	860	360	680	1,560	400	100	45	NA	NA	NA	NA	NA	NA	NA
	9/18/98	(8)	NA	1,200	200	130	130	260	45	7.9	10	NA	NA	NA	NA	NA	NA	NA
	11/18/98	(26)	NA	420	46	3.4	44	18	18	2.1	<1.4	NA	NA	NA	NA	NA	NA	NA
	2/4/99	(9)	NA	6,200	830	530	550	1,300	270	59	<7.6	NA	NA	NA	NA	NA	NA	NA
	5/12/99	--	NA	340	73	1.6	44	22	22	3.7	8.8	NA	NA	NA	NA	NA	NA	NA
	8/19/99	(10)	NA	4,900	730	450	540	1,500	310	62	<45	NA	NA	NA	NA	NA	120	NA
	8/19/99 Dup	(10)	NA	5,400	730	480	550	1,500	310	64	<52	NA	NA	NA	NA	NA	94	NA
	11/26/99	(11)	NA	13,000	1,600	920	1,300	3,700	730	160	93	NA	NA	NA	NA	NA	240	NA
	11/26/99 Dup	(11)	NA	13,000	1,700	1,000	1,400	3,900	770	170	87	NA	NA	NA	NA	NA	260	NA

Table I
Groundwater Analytical Results
Bamlett's Gas & Motel / Project #626
(concentrations in µg/l)

Well	Date	Lab Notes	DRO	GRO	B	T	E	X	1,2,4 TMB	1,3,5 TMB	MTBE	n-BB	MC	n-PB	tert- BB	p-IPT	N	Lead
MW3 (cont.)	2/28/00	--	NA	5,200	500	270	500	1,200	310	51	21	NA	NA	NA	NA	NA	71	NA
	2/28/00 Dup	--	NA	5,900	610	320	600	1,500	360	62	22	NA	NA	NA	NA	NA	87	NA
	5/31/00	(12)	NA	6,000	760	330	560	1,500	330	66	<1.6	NA	NA	NA	NA	NA	110	NA
	5/31/00 Dup	(12)	NA	11,000	1,400	610	1,000	2,900	580	110	<1.6	NA	NA	NA	NA	NA	<1.1	NA
	8/23/00	(32)	NA	6,700	930	360	820	2,030	450	86	<20	NA	NA	NA	NA	NA	150	NA
	8/23/00 Dup	(33)	NA	8,300	1,100	440	1,000	2,510	550	110	<20	NA	NA	NA	NA	NA	200	NA
	11/28/00	(34)	NA	11,000	1,000	360	1,100	2,630	650	130	43	NA	NA	NA	NA	NA	210	NA
	11/28/00 Dup	(35)	NA	11,000	1,000	350	1,100	2,740	690	140	30	NA	NA	NA	NA	NA	210	NA
	02/20/01	(44)	NA	3,800	410	79	380	660	210	29	15	NA	NA	NA	NA	NA	61	NA
	2/20/01 Dup	(34)	NA	7,800	850	210	800	1,740	470	85	38	NA	NA	NA	NA	NA	130	NA
	05/30/01	(34)	NA	9,900	850	310	1,200	2,460	660	120	44	NA	NA	NA	NA	NA	190	NA
	5/30/01 Dup	(34)	NA	7,900	1,400	240	940	1,900	540	94	36	NA	NA	NA	NA	NA	170	NA
	07/30/02	--	NA	NA	3,330	1,260	2,760	6,650	1,670	330	<6.00	NA	NA	NA	NA	NA	437	NA
	10/21/02	--	NA	NA	1,610	508	1,580	3,712	938	171	<30.0	NA	NA	NA	NA	NA	195	NA
	01/08/03	--	NA	NA	782	227	861	1,862	507	85.3	<15.0	NA	NA	NA	NA	NA	89.8	NA
	04/09/03	--	NA	NA	528	63	692	1,296.8	460	62.9	<15.0	NA	NA	NA	NA	NA	82.3	NA
	07/30/03	--	NA	NA	862	96	1,060	1,545.9	840	99.1	<6.00	NA	NA	NA	NA	NA	178	NA
	10/28/03	--	NA	NA	318	31	385	405	289	<31.0	<30.0	NA	NA	NA	NA	NA	<80.0	NA
MW3 Dup	10/21/02	--	NA	NA	1,920	651	1,890	4,536	1,120	210	<30.0	NA	NA	NA	NA	NA	237	NA
	07/30/03	(69)	NA	NA	813	86.1	999	1,395	782	85.2	<6.00	NA	NA	NA	NA	NA	176	NA
	10/28/03	--	NA	NA	344	34	419	455.2	329	<31.0	<30.0	NA	NA	NA	NA	NA	<80.0	NA
MW4	5/4/94	--	NA	10,000	4,940	400	3,860	6,190	670	180	<300	180	<200	70	<50	<50	160	2
	9/7/94	--	NA	24,000	6,200	<50	2,100	2,400	1,200	300	320	130	<10	200	270	<50	280	<1
	3/25/96	(13)	1,800	8,800	2,000	630	870	1,167	390	59	74	NA	NA	NA	NA	NA	78	NA
	2/11/97	(14)	NA	12,000	350	430	1,400	1,860	960	<30	680	NA	NA	NA	NA	NA	NA	NA
	9/10/97	(4)	NA	16,000	4,200	44	1,700	1,631	1,000	15	140	NA	NA	NA	NA	NA	NA	NA
	12/30/97	(15)	NA	11,000	3,000	44	1,300	1,324	800	12	570	NA	NA	NA	NA	NA	NA	NA
	3/27/98	(7)	NA	10,000	2,800	110	1,100	1,330	780	<14	420	NA	NA	NA	NA	NA	NA	NA
	9/18/98	(8)	NA	6,500	1,500	10	740	780	550	3.6	170	NA	NA	NA	NA	NA	NA	NA
	11/18/98	(16)	NA	6,900	1,600	14	770	810	560	7	180	NA	NA	NA	NA	NA	NA	NA
	11/18/98 Dup	(16)	NA	6,900	1,600	14	750	770	560	6.8	180	NA	NA	NA	NA	NA	NA	NA
	2/4/99	(9)	NA	6,000	1,100	81	430	530	430	<5.8	<44	NA	NA	NA	NA	NA	NA	NA
	2/4/99 Dup	(9)	NA	4,500	870	63	340	410	340	<5.8	<81	NA	NA	NA	NA	NA	NA	NA

Table 1
Groundwater Analytical Results
Bamlett's Gas & Motel / Project #626
(concentrations in µg/l)

Well	Date	Lab Notes	DRO	GRO	B	T	E	X	1,2,4 TMB	1,3,5 TMB	MTBE	n-BB	MC	n-PB	tert- BB	p-IPT	N	Lead
MW4 (cont.)	5/12/99	(9)	NA	9,700	1,900	48	980	960	640	<3.1	<34	NA	NA	NA	NA	NA	NA	NA
	5/12/99 Dup	(9)	NA	9,800	1,900	47	980	1,000	650	<2.9	<32	NA	NA	NA	NA	NA	NA	NA
	8/19/99	(11)	NA	7,700	1,600	21	710	830	660	<5.8	160	NA	NA	NA	NA	NA	130	NA
	11/26/99	--	NA	5,100	1,100	15	480	540	550	<12	150	NA	NA	NA	NA	NA	110	NA
	2/28/00	--	NA	6,300	1,200	94	690	720	570	<5.8	87	NA	NA	NA	NA	NA	110	NA
	5/31/00	(9)	NA	5,700	1,100	36	530	500	520	<2.9	<3.6	NA	NA	NA	NA	NA	120	NA
	8/23/00	(32)	NA	4,400	1,000	<25	450	270	550	<25	69	NA	NA	NA	NA	NA	120	NA
	11/28/00	(36)	NA	24,000	620	<8.0	270	45	450	16	55	NA	NA	NA	NA	NA	76	NA
	02/20/01	(45)	NA	9,100	1,500	95	1,100	850	840	<20	37	NA	NA	NA	NA	NA	190	NA
	07/30/02	--	NA	NA	2,260	62.4	481	374	678	<6.20	71.7	NA	NA	NA	NA	NA	125	NA
	10/21/02	(58)	NA	NA	1,380	10.9	144	39	489	<6.20	28	NA	NA	NA	NA	NA	84.5	NA
	01/08/03	--	NA	NA	1,900	35	329	188	571	<6.20	<6.00	NA	NA	NA	NA	NA	88.2	NA
	04/09/03	--	NA	NA	1,410	134	386	350.61	607	<3.10	<3.00	NA	NA	NA	NA	NA	103	NA
	07/30/03	(70)	NA	NA	1,310	14.3	590	660	1,020	<6.20	<6.00	NA	NA	NA	NA	NA	154	NA
	10/28/03	--	NA	NA	1,200	<30.0	103	<92.0	78.9	<31.0	<30.0	NA	NA	NA	NA	NA	<80.0	NA
MW4 Dup	07/30/02	--	NA	NA	2,200	57.6	476	362	653	<6.20	68.1	NA	NA	NA	NA	NA	124	NA
	01/08/03	--	NA	NA	1,820	32.4	312	174	535	<6.20	<6.00	NA	NA	NA	NA	NA	87.8	NA
	04/09/03	--	NA	NA	1,450	143	413	375.67	634	<3.10	<3.00	NA	NA	NA	NA	NA	112	NA
MW5	5/4/94	--	NA	<100	<0.5	<0.5	<0.5	<1.0	<0.9	<0.5	<3.0	<0.8	<2.0	<0.6	<0.5	<0.5	110	<2
	9/7/94	--	NA	<100	<1.0	<1.0	<1.0	<1.0	<1.0	<1.0	1.1	NA	NA	NA	NA	NA	NA	NA
	2/11/97	--	NA	<30	<0.20	<0.20	<0.20	<0.50	<0.40	<0.30	1	NA	NA	NA	NA	NA	NA	NA
	9/18/98	--	NA	<50	<0.13	<0.20	<0.22	<0.23	<0.22	<0.29	<0.16	NA	NA	NA	NA	NA	NA	NA
	5/12/99	--	NA	<50	<0.13	<0.20	<0.22	<0.23	<0.22	<0.29	<0.16	NA	NA	NA	NA	NA	NA	NA
MW6	5/4/94	--	NA	<100	<0.5	<0.5	<0.5	<1.0	<0.9	<0.5	<3.0	<0.8	2	<0.6	<0.5	<0.5	<0.7	<2
	9/7/94	--	NA	<100	<1.0	<1.0	<1.0	<1.0	<1.0	<1.0	<1.0	NA	NA	NA	NA	NA	NA	NA
	2/11/97	(1)	NA	<30	<0.20	0.3	<0.20	<0.50	<0.40	<0.30	<0.30	NA	NA	NA	NA	NA	NA	NA
	9/18/98	--	NA	<50	<0.13	<0.20	<0.22	<0.23	<0.22	<0.29	<0.16	NA	NA	NA	NA	NA	NA	NA
	5/12/99	--	NA	<50	<0.13	<0.20	<0.22	<0.23	<0.22	<0.29	<0.16	NA	NA	NA	NA	NA	NA	NA
MW7	6/29/94	--	NA	<0.1	1.8	2.1	<0.5	<1.0	<0.9	<0.5	32.5	<0.5	<2.0	<0.6	<0.5	<0.5	<0.7	<2
	9/7/94	--	NA	<100	<1.0	<1.0	<1.0	<1.0	<1.0	<1.0	62	NA	NA	NA	NA	NA	NA	NA
	3/30/95	--	NA	<75	<0.10	<0.10	<0.20	<0.25	<0.10	<0.10	66	NA	NA	NA	NA	NA	NA	NA
	3/25/96	--	NA	<50	<0.6	<1.0	<1.0	<2.0	<1.0	<1.0	39	NA	NA	NA	NA	NA	NA	NA
	2/11/97	(1)	NA	<30	0.6	0.3	<0.20	<0.50	<0.40	<0.30	18	NA	NA	NA	NA	NA	NA	NA

Table 1
Groundwater Analytical Results
Bamlett's Gas & Motel / Project #626
(concentrations in µg/l)

Well	Date	Lab Notes	DRO	GRO	B	T	E	X	1,2,4 TMB	1,3,5 TMB	MTBE	n-BB	MC	n-PB	tert- BB	p-IPT	N	Lead
MW7 (cont.)	9/10/97	--	NA	<50	<0.16	<0.36	<0.29	<1.15	<0.30	<0.34	18	NA	NA	NA	NA	NA	NA	NA
	12/30/97	--	NA	<50	<0.16	<0.36	<0.29	<1.15	<0.30	<0.34	26	NA	NA	NA	NA	NA	NA	NA
	3/27/98	--	NA	<50	<0.26	<0.21	<0.24	<1.34	<0.86	<0.54	23	NA	NA	NA	NA	NA	NA	NA
	9/18/98	--	NA	<50	0.46	<0.20	<0.22	<0.23	<0.22	<0.29	15	NA	NA	NA	NA	NA	NA	NA
	11/18/98	--	NA	<50	<0.13	<0.20	<0.22	<0.23	<0.22	<0.29	15	NA	NA	NA	NA	NA	NA	NA
	5/12/99	--	NA	<50	0.19	<0.20	<0.22	<0.23	<0.22	<0.29	11	NA	NA	NA	NA	NA	NA	NA
	05/30/01	--	NA	<14	<0.40	<0.40	<0.40	<1.1	<0.40	<0.40	6.5	NA	NA	NA	NA	NA	<1.0	NA
MW8	6/29/94	--	NA	<0.1	<0.5	<0.5	<0.5	<1.0	<0.9	<0.5	21.3	<0.5	<2.0	<0.6	<0.5	<0.5	<0.7	NA
	9/7/94	--	NA	<100	<1.0	<1.0	<1.0	<1.0	<1.0	<1.0	13	NA	NA	NA	NA	NA	NA	NA
	3/25/96	--	NA	<50	<0.6	<1.0	<1.0	<2.0	<1.0	<1.0	14	NA	NA	NA	NA	NA	NA	NA
	2/11/97	--	NA	<30	<0.20	<0.20	<0.20	<0.50	<0.40	<0.30	14	NA	NA	NA	NA	NA	NA	NA
	9/10/97	--	NA	<50	<0.16	<0.36	<0.29	<1.15	<0.30	<0.34	31	NA	NA	NA	NA	NA	NA	NA
	12/30/97	--	NA	<50	<0.16	<0.36	<0.29	<1.15	<0.30	<0.34	44	NA	NA	NA	NA	NA	NA	NA
	3/27/98	--	NA	<50	<0.26	<0.21	<0.24	<1.34	<0.86	<0.54	6.1	NA	NA	NA	NA	NA	NA	NA
	9/18/98	--	NA	<50	<0.13	<0.20	<0.22	<0.23	<0.22	<0.29	24	NA	NA	NA	NA	NA	NA	NA
	11/18/98	--	NA	<50	<0.13	<0.20	<0.22	<0.23	<0.22	<0.29	14	NA	NA	NA	NA	NA	NA	NA
	2/4/99	--	NA	<50	<0.13	<0.20	<0.22	0.33	<0.22	<0.29	23	NA	NA	NA	NA	NA	NA	NA
	5/12/99	--	NA	<50	<0.13	<0.20	<0.22	<0.23	<0.22	<0.29	6	NA	NA	NA	NA	NA	NA	NA
	05/30/01	--	NA	<14	<0.40	<0.40	<0.40	<1.1	<0.40	<0.40	4.5	NA	NA	NA	NA	NA	<1.0	NA
	07/30/02	(57)	NA	NA	<0.31	<0.36	<0.5	<0.92	<0.40	<0.31	<59.3	NA	NA	NA	NA	NA	<0.8	NA
	10/21/02	--	NA	NA	<0.31	<0.30	<0.50	<0.92	<0.4	<0.31	51.3	NA	NA	NA	NA	NA	<0.8	NA
	01/08/03	--	NA	NA	<0.31	<0.3	<0.5	<0.92	<0.4	<0.31	63.1	NA	NA	NA	NA	NA	<0.8	NA
	04/09/03	--	NA	NA	<0.31	<0.3	<0.5	<0.92	<0.4	<0.31	33.1	NA	NA	NA	NA	NA	<0.8	NA
	07/30/03	--	NA	NA	<0.31	<0.3	<0.5	<0.92	<0.4	<0.31	17.8	NA	NA	NA	NA	NA	<0.8	NA
	10/28/03	--	NA	NA	<0.31	<0.3	<0.5	<0.92	<0.4	<0.31	9.73	NA	NA	NA	NA	NA	<0.8	NA
MW9	9/7/94	--	NA	<100	<1.0	<1.0	<1.0	<1.0	<1.0	<1.0	150	<1.0	<1.0	<1.0	<1.0	<1.0	<1.0	<1
	3/30/95	--	NA	89	<0.10	<0.10	<0.20	<0.25	<0.10	<0.10	190	NA	NA	NA	NA	NA	NA	NA
	3/25/96	(17)	NA	<50	<0.6	<1.0	<1.0	<2.0	<1.0	<1.0	71	NA	NA	NA	NA	NA	NA	NA
	2/11/97	(18)	NA	38	<0.20	<0.20	<0.20	<0.50	<0.40	<0.30	90	NA	NA	NA	NA	NA	NA	NA
	2/11/97 Dup	(18)	NA	42	<0.20	<0.20	<0.20	<0.50	<0.40	<0.30	95	NA	NA	NA	NA	NA	NA	NA
	9/10/97	--	NA	<50	<0.16	<0.36	<0.29	<1.15	<0.30	<0.34	5.7	NA	NA	NA	NA	NA	NA	NA
	12/30/97	--	NA	<50	<0.16	<0.36	<0.29	<1.15	<0.30	<0.34	50	NA	NA	NA	NA	NA	NA	NA
	3/27/98	(1)	NA	<50	<0.26	0.28	<0.24	<1.34	<0.86	<0.54	50	NA	NA	NA	NA	NA	NA	NA

Table 1
Groundwater Analytical Results
Bamlett's Gas & Motel / Project #626
(concentrations in µg/l)

Well	Date	Lab Notes	DRO	GRO	B	T	E	X	1,2,4 TMB	1,3,5 TMB	MTBE	n-BB	MC	n-PB	tert- BB	p-IPT	N	Lead
MW9 (cont.)	9/18/98	--	NA	<50	0.15	<0.20	<0.22	<0.23	<0.22	<0.29	24	NA	NA	NA	NA	NA	NA	NA
	11/18/98	--	NA	<50	<0.13	<0.20	<0.22	<0.23	<0.22	<0.29	28	NA	NA	NA	NA	NA	NA	NA
	2/4/99	--	NA	<50	<0.13	<0.20	<0.22	<0.23	<0.22	<0.29	49	NA	NA	NA	NA	NA	NA	NA
	5/12/99	--	NA	<50	0.16	<0.20	<0.22	<0.23	<0.22	<0.29	25	NA	NA	NA	NA	NA	NA	NA
	05/30/01	--	NA	<14	<0.40	<0.40	<0.40	<1.1	<0.40	<0.40	21	NA	NA	NA	NA	NA	<1.0	NA
MW10	9/7/94	--	NA	<100	<1.0	<1.0	<1.0	<1.0	<1.0	<1.0	370	<1.0	<1.0	<1.0	<1.0	<1.0	<1.0	4
	3/30/95	--	NA	<75	<0.10	<0.10	<0.20	<0.25	<0.10	<0.10	100	NA	NA	NA	NA	NA	NA	NA
	3/25/96	(17)	NA	<50	<0.6	<1.0	<1.0	<2.0	<1.0	<1.0	50	NA	NA	NA	NA	NA	NA	NA
	2/11/97	(18)	NA	59	<0.20	<0.20	<0.20	<0.50	<0.40	<0.30	50	NA	NA	NA	NA	NA	NA	NA
	9/10/97	(19)	NA	100	<0.32	<0.72	<0.58	2.32	<0.60	<0.68	230	NA	NA	NA	NA	NA	NA	NA
	12/30/97	(20)	NA	120	<0.16	<0.36	<0.29	<1.15	<0.30	<0.34	210	NA	NA	NA	NA	NA	NA	NA
	3/27/98	--	NA	52	<0.26	<0.21	<0.24	<1.34	<0.86	<0.54	120	NA	NA	NA	NA	NA	NA	NA
	9/18/98	--	NA	<50	0.85	<0.20	<0.22	<0.23	<0.22	<0.29	110	NA	NA	NA	NA	NA	NA	NA
	11/18/98	--	NA	<50	<0.13	<0.20	<0.22	<0.23	<0.22	<0.29	59	NA	NA	NA	NA	NA	NA	NA
	2/4/99	--	NA	<50	<0.13	<0.20	<0.22	<0.23	<0.22	<0.29	36	NA	NA	NA	NA	NA	NA	NA
	5/12/99	(21)	NA	<50	<0.16	<0.20	<0.22	<0.23	<0.22	<0.29	70	NA	NA	NA	NA	NA	NA	NA
	5/12/99 Dup	(21)	NA	<50	<0.20	<0.20	<0.22	0.30	0.27	<0.29	87	NA	NA	NA	NA	NA	NA	NA
	05/30/01	(46)	NA	20	<0.40	<0.40	<0.40	<1.1	<0.40	<0.40	34	NA	NA	NA	NA	NA	<1.0	NA
	07/30/02	(57)	NA	NA	<0.31	<0.30	<0.50	<0.92	<0.4	<0.31	20	NA	NA	NA	NA	NA	<0.8	NA
	10/21/02	(59)	NA	NA	13.1	3.79	7.8	14.41	3.38	0.324	<0.3	NA	NA	NA	NA	NA	0.82	NA
	01/08/03	--	NA	NA	<0.31	<0.3	<0.5	<0.92	<0.4	<0.31	10.2	NA	NA	NA	NA	NA	<0.8	NA
	04/09/03	--	NA	NA	<0.31	<0.3	<0.5	<0.92	<0.4	<0.31	9.28	NA	NA	NA	NA	NA	<0.8	NA
MW11	9/7/94	--	NA	<100	<1.0	<1.0	<1.0	<1.0	<1.0	<1.0	<1.0	<1.0	<1.0	<1.0	<1.0	<1.0	<1.0	1
	2/11/97	--	NA	<30	<0.20	<0.20	<0.20	<0.50	<0.40	<0.30	<0.30	NA	NA	NA	NA	NA	NA	NA
	9/18/98	--	NA	<50	<0.13	<0.20	<0.22	<0.23	<0.22	<0.29	<0.16	NA	NA	NA	NA	NA	NA	NA
	5/12/99	--	NA	<50	<0.13	<0.20	<0.22	<0.23	<0.22	<0.29	<0.16	NA	NA	NA	NA	NA	NA	NA
	05/30/01	--	NA	<14	<0.40	<0.40	<0.40	<1.1	<0.40	<0.40	<0.40	NA	NA	NA	NA	NA	<1.0	NA
PZ2	5/4/94	--	NA	<100	<0.5	5.2	<0.5	<1.0	<0.9	<0.5	<3.0	<0.8	3.1	<0.6	<0.5	0.5	<0.7	11
	9/7/94	--	NA	<100	<1.0	<1.0	<1.0	<1.0	<1.0	<1.0	<1.0	NA	NA	NA	NA	NA	NA	<1
	9/7/94 Dup	--	NA	<100	<1.0	<1.0	<1.0	<1.0	<1.0	<1.0	<1.0	NA	NA	NA	NA	NA	NA	<1
	2/11/97	--	NA	<30	<0.20	<0.20	<0.20	<0.50	<0.40	<0.30	<0.30	NA	NA	NA	NA	NA	NA	NA
	9/18/98	--	NA	<50	<0.13	<0.20	<0.22	<0.23	<0.22	<0.29	<0.16	NA	NA	NA	NA	NA	NA	NA
	5/12/99	--	NA	<50	<0.13	<0.20	<0.22	<0.23	<0.22	<0.29	<0.16	NA	NA	NA	NA	NA	NA	NA
	05/30/01	--	NA	<14	<0.40	<0.40	<0.40	<1.1	<0.40	<0.40	<0.40	NA	NA	NA	NA	NA	<1.0	NA

Table I
Groundwater Analytical Results
Bamlett's Gas & Motel / Project #626
(concentrations in µg/l)

Well	Date	Lab Notes	DRO	GRO	B	T	E	X	1,2,4 TMB	1,3,5 TMB	MTBE	n-BB	MC	n-PB	tert- BB	p-IPT	N	Lead
PZ3	5/4/94	--	NA	400	33.8	29.7	35.6	70.4	<0.9	6.5	38	2.6	5.4	<0.6	7.3	1.7	<0.7	<2
	6/29/94	--	NA	<0.1	2.4	2.7	1.7	3	<0.9	3	7.6	<0.5	<2.0	<0.6	<0.5	<0.5	<0.7	<2
	3/25/96	--	NA	<50	<0.6	<1.0	<1.0	<2.0	<1.0	<1.0	<1.0	NA	NA	NA	NA	NA	NA	NA
	2/11/97	--	NA	<30	<0.20	<0.20	<0.20	<0.50	<0.40	<0.30	<0.30	NA	NA	NA	NA	NA	NA	NA
	9/10/97	--	NA	<50	<0.16	<0.36	<0.29	<1.15	<0.30	<0.34	<0.20	NA	NA	NA	NA	NA	NA	NA
	12/30/97	--	NA	<50	<0.16	<0.36	<0.29	<1.15	<0.30	<0.34	<0.20	NA	NA	NA	NA	NA	NA	NA
	3/27/98	(22)	NA	<50	0.44	<0.21	<0.24	<1.34	<0.86	<0.54	<0.22	NA	NA	NA	NA	NA	NA	NA
	9/18/98	--	NA	<50	0.57	0.4	0.43	0.96	0.24	<0.29	<0.16	NA	NA	NA	NA	NA	NA	NA
	3/27/98	(22)	NA	<50	0.44	<0.21	<0.24	<1.34	<0.86	<0.54	<0.22	NA	NA	NA	NA	NA	NA	NA
	9/18/98	--	NA	<50	0.57	0.4	0.43	0.96	0.24	<0.29	<0.16	NA	NA	NA	NA	NA	NA	NA
	11/18/98	--	NA	<50	<0.13	<0.20	<0.22	<0.23	<0.22	<0.29	<0.16	NA	NA	NA	NA	NA	NA	NA
	2/4/99	--	NA	<50	<0.13	<0.20	<0.22	<0.23	<0.22	<0.29	<0.16	NA	NA	NA	NA	NA	NA	NA
	5/12/99	--	NA	<50	<0.13	<0.20	<0.22	<0.23	<0.22	<0.29	<0.16	NA	NA	NA	NA	NA	NA	NA
	8/19/99	--	NA	<50	<0.13	<0.20	<0.22	<0.23	<0.22	<0.29	<0.16	NA	NA	NA	NA	NA	<1.1	NA
	2/28/00	--	NA	<50	<0.13	<0.20	<0.22	<0.23	<0.22	<0.29	1.1	NA	NA	NA	NA	NA	<0.46	NA
	5/31/00	--	NA	<50	<0.13	<0.20	<0.22	<0.23	<0.22	<0.29	<0.16	NA	NA	NA	NA	NA	<1.1	NA
	8/23/00	--	NA	<14	<0.50	<0.50	<0.50	<1.5	<0.50	<0.50	<0.40	NA	NA	NA	NA	NA	<1.0	NA
	11/28/00	--	NA	<14	<0.40	<0.40	<0.40	<1.1	<0.40	<0.40	<0.40	NA	NA	NA	NA	NA	<1.0	NA
	02/20/01	--	NA	<14	<0.40	<0.40	<0.40	<1.1	<0.40	<0.40	<0.40	NA	NA	NA	NA	NA	<1.0	NA
	05/30/01	--	NA	<14	<0.40	<0.40	<0.40	<1.1	<0.40	<0.40	<0.40	NA	NA	NA	NA	NA	<1.0	NA
EW1	9/10/97	(4)	NA	75	2.1	<0.36	6.2	<1.15	0.62	<0.34	6.7	NA	NA	NA	NA	NA	NA	NA
	12/30/97	(23)	NA	61	5.4	2	9.1	6.2	3.1	<0.34	1	NA	NA	NA	NA	NA	NA	NA
	11/18/98	--	NA	<50	1.3	1.6	<0.22	2.8	0.25	<0.29	2.1	NA	NA	NA	NA	NA	NA	NA
	8/19/99	--	NA	<50	<0.13	<0.20	<0.22	<0.23	<0.22	<0.29	<0.16	NA	NA	NA	NA	NA	<1.1	NA
	11/26/99	--	NA	<50	<0.13	<0.20	<0.22	<0.23	<0.22	<0.29	<0.16	NA	NA	NA	NA	NA	<0.46	NA
	2/28/00	--	NA	<50	<0.13	<0.20	<0.22	<0.23	<0.22	<0.29	0.43	NA	NA	NA	NA	NA	<0.46	NA
	5/31/00	--	NA	<50	<0.13	<0.20	<0.22	<0.23	<0.22	<0.29	<0.16	NA	NA	NA	NA	NA	<1.1	NA
	8/23/00	--	NA	<14	<0.50	<0.50	<0.50	<1.5	<0.50	<0.50	<0.40	NA	NA	NA	NA	NA	<1.0	NA
	11/28/00	--	NA	<14	1.8	<0.40	<0.40	<1.1	<0.40	<0.40	<0.40	NA	NA	NA	NA	NA	<1.0	NA
	05/30/01	--	NA	<14	<0.40	<0.40	<0.40	<1.1	<0.40	<0.40	<0.40	NA	NA	NA	NA	NA	<1.0	NA
EW2	9/9/97	--	NA	<50	<0.16	<0.36	<0.29	<1.15	<0.30	<0.34	<0.20	NA	NA	NA	NA	NA	NA	NA

Table 1
Groundwater Analytical Results
Bamlett's Gas & Motel / Project #626
(concentrations in µg/l)

Well	Date	Lab Notes	DRO	GRO	B	T	E	X	1,2,4 TMB	1,3,5 TMB	MTBE	n-BB	MC	n-PB	tert- BB	p-IPT	N	Lead
EW3	3/25/96	(25)	NA	44,000	1,400	1,600	420	1,780	260	70	42	NA	NA	NA	NA	NA	400	NA
	9/10/97	(4)	NA	61,000	6,800	13,000	2,700	3,500	12,500	500	78	NA	NA	NA	NA	NA	NA	NA
	12/30/97	(7)	NA	13,000	1,800	2,600	130	3,700	540	180	41	NA	NA	NA	NA	NA	NA	NA
	3/27/98	(26)	NA	19,000	2,200	4,800	820	4,700	700	200	26	NA	NA	NA	NA	NA	NA	NA
	7/1/98	(4)	NA	16,000	1,400	2,200	880	4,100	740	200	32	NA	NA	NA	NA	NA	NA	NA
	9/18/98	(27)	NA	510	130	120	45	55	4.1	<2.9	<5.0	NA	NA	NA	NA	NA	NA	NA
	10/21/02		NA	NA	1,610	508	1,580	3,712	938	171	<30.0	NA	NA	NA	NA	NA	195	NA
EW4	9/10/97	(4)	NA	5,000	560	360	340	1,140	240	60	17	NA	NA	NA	NA	NA	NA	NA
	12/30/97	(4)	NA	1,100	160	7.1	11	79	46	21	25	NA	NA	NA	NA	NA	NA	NA
	9/18/98	(8) (27)	NA	350	12	0.84	7.4	9	8.8	2.8	<0.61	NA	NA	NA	NA	NA	NA	NA
EW5	9/10/97	(4)	NA	7,100	900	1,400	290	1,280	240	64	130	NA	NA	NA	NA	NA	NA	NA
	12/30/97	(7)	NA	30,000	4,700	8,100	320	7,500	950	320	280	NA	NA	NA	NA	NA	NA	NA
	3/27/98	(7)	NA	19,000	5,400	4,000	450	3,230	540	180	750	NA	NA	NA	NA	NA	NA	NA
	7/1/98	(4)	NA	3,300	460	390	150	660	160	47	97	NA	NA	NA	NA	NA	NA	NA
	9/18/98	(8)	NA	7,800	1,300	1,500	280	1,600	240	56	190	NA	NA	NA	NA	NA	NA	NA
	8/19/99	(11)	NA	17,000	3,600	4,200	610	3,700	460	120	330	NA	NA	NA	NA	NA	240	NA
	11/26/99	--	NA	1,800	310	100	39	300	110	23	62	NA	NA	NA	NA	NA	28	NA
	2/28/00	--	NA	170	17	4.9	10	21	13	1.8	1.5	NA	NA	NA	NA	NA	3.3	NA
	5/31/00	--	NA	<50	<0.13	0.15	<0.22	0.23	<0.22	<0.29	<0.16	NA	NA	NA	NA	NA	<1.1	NA
	8/23/00	(34)	NA	340	85	15	33	35	26	3.3	4.5	NA	NA	NA	NA	NA	9.4	NA
	11/28/00	(37)	NA	230	49	9.8	12	18	9.1	0.7	3.9	NA	NA	NA	NA	NA	2.1	NA
	05/30/01	(49)	NA	130	12	1.2	5.7	5.97	8.7	<0.40	1.1	NA	NA	NA	NA	NA	1.5	NA
	07/30/02	(57)	NA	NA	79.3	12.4	34.5	42.7	6.92	0.66	<0.3	NA	NA	NA	NA	NA	4.45	NA
	10/21/02	--	NA	NA	<0.31	<0.3	<0.5	<0.92	<0.4	<0.31	2.21	NA	NA	NA	NA	NA	<0.8	NA
	01/08/03	(64)	NA	NA	1.83	0.578	0.558	1.005	<0.4	<0.31	<0.3	NA	NA	NA	NA	NA	<0.8	NA
	04/09/03	(66)	NA	NA	6.07	8.26	1.65	8.18	<0.4	<0.31	<0.3	NA	NA	NA	NA	NA	<0.8	NA
	07/30/03	(59)	NA	NA	34.1	8.54	8.06	8.92	1.67	<0.31	<0.3	NA	NA	NA	NA	NA	1.57	NA
	10/28/03	(73)	NA	NA	5.25	1.68	0.942	1.952	0.435	<0.31	0.453	NA	NA	NA	NA	NA	<0.8	NA
EW6	3/25/96	(2)	NA	2,500	1,000	45	110	177	120	38	200	NA	NA	NA	NA	NA	42	NA
	9/10/97	(28)	NA	<50	1.3	<0.36	0.63	<1.15	<0.30	<0.34	0.21	NA	NA	NA	NA	NA	NA	NA
	12/30/97	--	NA	<50	1	<0.36	<0.29	<1.15	<0.30	<0.34	3.1	NA	NA	NA	NA	NA	NA	NA

Table 1
Groundwater Analytical Results
Bamlett's Gas & Motel / Project #626
(concentrations in µg/l)

Well	Date	Lab Notes	DRO	GRO	B	T	E	X	1,2,4 TMB	1,3,5 TMB	MTBE	n-BB	MC	n-PB	tert- BB	p-IPT	N	Lead
EW7	9/10/97	(4)	NA	3,100	450	25	450	626.5	160	33	46	NA	NA	NA	NA	NA	NA	NA
	12/30/97	(4)	NA	4,500	480	24	690	1,104.9	330	72	24	NA	NA	NA	NA	NA	NA	NA
	3/27/98	(7)	NA	1,600	320	58	96	452	86	29	30	NA	NA	NA	NA	NA	NA	NA
	8/19/99	--	NA	2,800	600	200	300	820	180	33	14	NA	NA	NA	NA	NA	56	NA
	11/26/99	(9)	NA	190	43	1	10	9.3	18	<0.58	<2.1	NA	NA	NA	NA	NA	6.5	NA
	2/28/00	--	NA	83	3.3	0.28	5.2	4.9	7.2	0.46	<0.16	NA	NA	NA	NA	NA	1.8	NA
	5/31/00	--	NA	210	23	3.3	27	31	23	3.7	<0.16	NA	NA	NA	NA	NA	6.7	NA
	8/23/00	(38)	NA	100	9.1	0.66	2.2	3.63	2.5	<0.50	3.2	NA	NA	NA	NA	NA	3.1	NA
	11/28/00	(39)	NA	140	16	<0.40	<0.40	<1.1	5	<0.40	5.6	NA	NA	NA	NA	NA	2	NA
	02/20/01	(34)	NA	86	2.3	<0.40	<0.40	<1.1	<0.40	<0.40	3.4	NA	NA	NA	NA	NA	<1.0	NA
	05/30/01	(34)	NA	66	7.7	<0.40	<0.40	<1.1	<0.40	<0.40	1.9	NA	NA	NA	NA	NA	<1.0	NA
	07/30/02	(60)	NA	NA	5.42	0.971	<0.5	<0.92	<0.4	<0.31	3.30	NA	NA	NA	NA	NA	2.27	NA
	10/21/02	(61)	NA	NA	53.5	0.526	8.6	0.511	0.923	<0.31	12.3	NA	NA	NA	NA	NA	<0.8	NA
	01/08/03	--	NA	NA	5.03	<0.3	<0.5	<0.92	<0.4	<0.31	1.62	NA	NA	NA	NA	NA	<0.8	NA
	04/09/03	(67)	NA	NA	3.49	0.638	<0.5	<0.92	<0.4	<0.31	<0.3	NA	NA	NA	NA	NA	1.27	NA
	07/30/03	(71)	NA	NA	8.87	0.984	<0.5	1.06	<0.4	<0.31	1.98	NA	NA	NA	NA	NA	6.23	NA
	10/28/03	(59) (66)	NA	NA	3.97	<0.3	0.514	<0.92	<0.4	<0.31	1.53	NA	NA	NA	NA	NA	2.21	NA
EW8	9/10/97	(4)	NA	2,000	900	120	44	103	15	3.5	390	NA	NA	NA	NA	NA	NA	NA
	12/30/97	(7)	NA	7,400	2,200	930	360	1,400	200	62	340	NA	NA	NA	NA	NA	NA	NA
	3/27/98	(7)	NA	11,000	3,300	2,400	570	1,750	230	64	490	NA	NA	NA	NA	NA	NA	NA
	7/1/98	(4)	NA	4,000	980	60	280	592	230	44	120	NA	NA	NA	NA	NA	NA	NA
	7/1/98 Dup	(4)	NA	4,500	1,100	65	310	646	250	49	130	NA	NA	NA	NA	NA	NA	NA
	9/18/98	--	NA	2,100	760	39	240	110	160	3.4	95	NA	NA	NA	NA	NA	NA	NA
	8/19/99	--	NA	1,900	580	78	170	240	120	10	41	NA	NA	NA	NA	NA	62	NA
	11/26/99	--	NA	2,000	650	140	89	410	95	18	65	NA	NA	NA	NA	NA	33	NA
	2/28/00	--	NA	5,300	1,600	730	560	660	160	4.1	59	NA	NA	NA	NA	NA	71	NA
	8/23/00	(40)	NA	72	15	1.6	4.1	2.97	1.9	<0.50	9	NA	NA	NA	NA	NA	<1.0	NA
	11/28/00	(41)	NA	660	110	6.4	33	97	48	4.8	15	NA	NA	NA	NA	NA	<10	NA
	02/20/01	(50)	NA	100	5	<0.40	2.2	5.8	5.4	0.63	1.4	NA	NA	NA	NA	NA	1.1	NA
	05/30/01	(51)	NA	1,300	620	33	110	62	21	<8.0	48	NA	NA	NA	NA	NA	<20	NA
	5/30/01 Dup	(52)	NA	1,400	640	42	120	92	37	0.49	49	NA	NA	NA	NA	NA	11	NA
	07/30/02	(60)	NA	NA	17.7	0.452	2.25	<0.92	<0.4	<0.31	7.92	NA	NA	NA	NA	NA	<0.8	NA
	10/21/02	--	NA	NA	175	10.2	135	223.1	219	37.5	<3.00	NA	NA	NA	NA	NA	23.1	NA
	01/08/03	(59)	NA	NA	60.8	2.1	12.9	4.57	1.94	<0.31	14.2	NA	NA	NA	NA	NA	1.58	NA

Table 1
Groundwater Analytical Results
Bamlett's Gas & Motel / Project #626
(concentrations in µg/l)

Well	Date	Lab Notes	DRO	GRO	B	T	E	X	1,2,4 TMB	1,3,5 TMB	MTBE	n-BB	MC	n-PB	tert- BB	p-IPT	N	Lead
EW8 (cont.)	04/09/03	(68)	NA	NA	0.386	<0.3	<0.5	<0.92	<0.4	<0.31	<0.3	NA	NA	NA	NA	NA	<0.8	NA
	07/30/03	(59)	NA	NA	605	9.28	69.1	31.85	9.04	<0.31	79.9	NA	NA	NA	NA	NA	2.54	NA
	10/28/03	--	NA	NA	265	4.08	40.9	17.5	20.6	<3.10	46.2	NA	NA	NA	NA	NA	<8.00	NA
EXT9	9/10/97	(4)	NA	370	12	20	18	110	18	4	0.45	NA	NA	NA	NA	NA	NA	NA
	12/31/97	(4)	NA	690	10	15	16	160	63	8.6	2.2	NA	NA	NA	NA	NA	NA	NA
	2/4/99	(9)	NA	14,000	1,500	2,200	410	3,200	570	140	<14	NA	NA	NA	NA	NA	NA	NA
	5/12/99	(9)	NA	10,000	810	700	100	2,500	500	140	<15	NA	NA	NA	NA	NA	NA	NA
	8/19/99	(9)	NA	18,000	1,800	3,400	1,000	4,600	940	200	<110	NA	NA	NA	NA	NA	240	NA
	11/26/99	--	NA	7,100	850	960	88	2,400	400	130	28	NA	NA	NA	NA	NA	100	NA
	2/28/00	--	NA	14,000	1,500	2,400	510	3,600	570	140	<16	NA	NA	NA	NA	NA	130	NA
	5/31/00	--	NA	6,800	470	550	330	1,700	470	100	<3.2	NA	NA	NA	NA	NA	120	NA
	8/23/00	(32)	NA	6,400	620	330	90	2,150	600	140	<20	NA	NA	NA	NA	NA	160	NA
	11/28/00	(32)	NA	6,400	880	480	340	1,150	450	69	<20	NA	NA	NA	NA	NA	100	NA
	2/20/01	(33)	NA	4,700	200	49	380	870	410	38	<10	NA	NA	NA	NA	NA	110	NA
	05/30/01	(47)	NA	4,400	520	340	290	1,060	340	47	<20	NA	NA	NA	NA	NA	95	NA
	07/30/02	--	NA	NA	302	14.7	215	501.3	328	61.8	<3.00	NA	NA	NA	NA	NA	78.8	NA
	10/21/02	(62)	NA	NA	<0.31	<0.3	<0.5	<0.92	0.916	<0.31	<0.3	NA	NA	NA	NA	NA	<0.8	NA
	01/08/03	(59)	NA	NA	5.7	2.72	13.5	6.84	32.7	1.11	<0.3	NA	NA	NA	NA	NA	2.09	NA
	04/09/03	--	NA	NA	119	6.51	102	156.3	183	25.4	<1.50	NA	NA	NA	NA	NA	37.8	NA
	07/30/03	(72)	NA	NA	150	8.43	128	160.4	277	35.7	<1.50	NA	NA	NA	NA	NA	51	NA
	10/28/03	--	NA	NA	56.7	<1.50	14.2	23.33	48.7	3.54	<1.50	NA	NA	NA	NA	NA	<4.00	NA
EXT10	10/23/97	(7)	NA	1,400	310	4.1	4.5	256.6	49	3.8	100	NA	NA	NA	NA	NA	NA	NA
	12/31/97	(29)	NA	340	17	1.8	11	46.8	5.7	0.4	190	NA	NA	NA	NA	NA	NA	NA
	3/27/98	(27)	NA	3,200	1,200	32	280	433	150	5.5	240	NA	NA	NA	NA	NA	NA	NA
	9/18/98	--	NA	1,600	530	5.8	140	210	140	<2.9	110	NA	NA	NA	NA	NA	NA	NA
	2/4/99	--	NA	2,400	720	7.3	72	230	130	<1.4	170	NA	NA	NA	NA	NA	NA	NA
	5/12/99	--	NA	1,300	320	11	27	150	110	<2.9	90	NA	NA	NA	NA	NA	NA	NA
	8/19/99	--	NA	1,000	390	7.6	41	100	71	<2.9	97	NA	NA	NA	NA	NA	22	NA
	11/26/99	--	NA	1,300	390	3.7	99	150	110	<1.5	99	NA	NA	NA	NA	NA	33	NA
	2/28/00	--	NA	3,000	590	15	250	330	270	<2.9	54	NA	NA	NA	NA	NA	54	NA
	5/31/00	--	NA	640	27	4.3	28	97	56	<2.9	59	NA	NA	NA	NA	NA	15	NA
	8/23/00	(42)	NA	2,400	630	<25	260	150	280	<25	32	NA	NA	NA	NA	NA	59	NA
	11/28/00	(56)	NA	430	28	0.88	14	7.93	35	3.1	30	NA	NA	NA	NA	NA	3.1	NA
	2/20/01	(48)	NA	2,800	530	9.2	230	131.4	260	0.5	24	NA	NA	NA	NA	NA	51	NA

Table 1
Groundwater Analytical Results
Bamlett's Gas & Motel / Project #626
(concentrations in µg/l)

Well	Date	Lab Notes	DRO	GRO	B	T	E	X	1,2,4 TMB	1,3,5 TMB	MTBE	n-BB	MC	n-PB	tert- BB	p-IPT	N	Lead
EXT10 (cont.)	5/30/01	(34)	NA	1,800	520	18	120	71.7	130	1.4	22	NA	NA	NA	NA	NA	32	NA
	07/30/02	--	NA	NA	36.9	2.25	16.5	12.96	16.5	0.359	<0.3	NA	NA	NA	NA	NA	1.39	NA
	10/21/02	(63)	NA	NA	<0.31	<0.3	<0.5	<0.92	<0.4	<0.31	13.2	NA	NA	NA	NA	NA	<0.8	NA
	01/08/03	(65)	NA	NA	10.9	1.31	3.12	1.06	1.05	<0.31	<0.3	NA	NA	NA	NA	NA	<0.8	NA
	04/09/03	(59) (68)	NA	NA	0.885	<0.3	<0.5	<0.92	<0.4	<0.31	<0.3	NA	NA	NA	NA	NA	1.05	NA
	07/30/03	(71)	NA	NA	4.27	0.609	3.4	1.69	2.21	<0.31	<0.3	NA	NA	NA	NA	NA	<0.8	NA
	10/28/03	(71)	NA	NA	7.61	0.3775	2.53	1.19	1.52	<0.31	<0.3	NA	NA	NA	NA	NA	<0.8	NA
EW11	9/10/97	(4)	NA	170	24	2.6	14	12.7	13	2.3	<0.20	NA	NA	NA	NA	NA	NA	NA
	12/31/97	(27)	NA	160	14	7	0.96	14.7	1.4	0.49	<0.20	NA	NA	NA	NA	NA	NA	NA
	7/1/98	(4)	NA	490	10	5.8	12	86	40	23	1.3	NA	NA	NA	NA	NA	NA	NA
	9/18/98	--	NA	<50	0.52	<0.20	1.1	0.79	2.2	<0.29	<0.16	NA	NA	NA	NA	NA	NA	NA
	11/18/98	--	NA	<50	1.4	1.7	<0.22	2.9	<0.22	<0.29	2.4	NA	NA	NA	NA	NA	NA	NA
	8/19/99	--	NA	<50	1.1	0.39	2.3	1.5	4	<0.29	<0.16	NA	NA	NA	NA	NA	1.6	NA
	11/26/99	--	NA	<50	1.1	<0.20	1.4	1.7	0.87	<0.29	<0.16	NA	NA	NA	NA	NA	<0.46	NA
	2/28/00	(31)	NA	180	1.2	0.39	1	1.6	0.54	<0.29	<0.16	NA	NA	NA	NA	NA	<0.46	NA
	5/31/00	--	NA	<50	<0.13	<0.20	<0.22	0.23	<0.22	<0.29	<0.16	NA	NA	NA	NA	NA	<1.1	NA
	8/23/00	(43)	NA	18	1.2	<0.50	1.1	0.73	<0.50	<0.50	<0.40	NA	NA	NA	NA	NA	<1.0	NA
	02/20/01	(53)	NA	42	<0.40	<0.40	<0.40	<1.1	<0.40	<0.40	<0.40	NA	NA	NA	NA	NA	<1.0	NA
	05/30/01	(54)	NA	38	0.71	<0.40	0.77	1.2	0.54	<0.40	<0.40	NA	NA	NA	NA	NA	<1.0	NA
Field Blank	5/4/94	--	NA	<100	<0.5	<0.5	<0.5	<1.0	<0.9	<0.5	<3.0	<0.8	2	<0.6	<0.5	<0.5	<0.7	NA
	2/11/97	--	NA	<30	<0.20	<0.20	<0.20	<0.50	<0.40	<0.30	<0.30	NA	NA	NA	NA	NA	NA	NA
	9/10/97	--	NA	<50	0.52	<0.36	<0.29	<1.15	<0.30	<0.34	<0.20	NA	NA	NA	NA	NA	NA	NA
	12/31/97	(20)	NA	<50	0.2	<0.36	<0.29	<1.15	<0.30	<0.34	<0.20	NA	NA	NA	NA	NA	NA	NA
	3/27/98	(30)	NA	<50	2.2	1.5	1	3.29	<0.86	<0.54	<0.22	NA	NA	NA	NA	NA	NA	NA
	9/18/98	--	NA	<50	<0.13	<0.20	<0.22	<0.23	<0.22	<0.29	<0.16	NA	NA	NA	NA	NA	NA	NA
Rinsate Blank	3/27/98	(1)	NA	<50	<0.26	0.3	<0.24	<1.34	<0.86	<0.54	<0.22	NA	NA	NA	NA	NA	NA	NA
	7/1/98	(1)	NA	<50	<0.26	0.25	<0.24	<1.34	<0.86	<0.54	<0.22	NA	NA	NA	NA	NA	NA	NA
	11/18/98	--	NA	<50	<0.13	0.48	<0.22	0.42	0.24	<0.29	<0.16	NA	NA	NA	NA	NA	NA	NA
	2/4/99	--	NA	<50	<0.13	<0.20	<0.22	<0.23	<0.22	<0.29	<0.16	NA	NA	NA	NA	NA	NA	NA
	5/12/99	--	NA	<50	<0.13	<0.20	<0.22	<0.23	<0.22	<0.29	<0.16	NA	NA	NA	NA	NA	NA	NA
	8/19/99	--	NA	<50	<0.13	<0.20	<0.22	<0.23	<0.22	<0.29	<0.16	NA	NA	NA	NA	NA	<1.1	NA

Table 1
Groundwater Analytical Results
Bamlett's Gas & Motel / Project #626
(concentrations in µg/l)

Well	Date	Lab Notes	DRO	GRO	B	T	E	X	1,2,4 TMB	1,3,5 TMB	MTBE	n-BB	MC	n-PB	tert- BB	p-IPT	N	Lead
Trip Blank	5/4/94	--	NA	<100	<0.5	<0.5	<0.5	<1.0	<0.9	<0.5	<3.0	<0.8	2.2	<0.6	<0.5	<0.5	<0.7	NA
	6/29/94	--	NA	<0.1	<0.5	<0.5	<0.5	<1.0	<0.9	<0.5	<3.0	<0.5	<2.0	<0.6	<0.5	<0.5	<0.7	NA
	3/30/95	--	NA	<75	<0.10	<0.10	<0.20	<0.25	<0.10	<0.10	<0.25	NA	NA	NA	NA	NA	NA	NA
	3/25/96	--	NA	<50	<0.6	<1.0	<1.0	<2.0	<1.0	<1.0	<1.0	NA	NA	NA	NA	NA	<2.0	NA
	2/11/97	--	NA	<30	<0.20	<0.20	<0.20	<0.50	<0.40	<0.30	<0.30	NA	NA	NA	NA	NA	NA	NA
	9/10/97	--	NA	<50	<0.16	<0.36	<0.29	<1.15	<0.30	<0.34	<0.20	NA	NA	NA	NA	NA	NA	NA
	12/30/97	--	NA	<50	<0.16	<0.36	<0.29	<1.15	<0.30	<0.34	<0.20	NA	NA	NA	NA	NA	NA	NA
	3/27/98	--	NA	<50	<0.26	<0.21	<0.24	<1.34	<0.86	<0.54	<0.22	NA	NA	NA	NA	NA	NA	NA
	9/09/98	--	NA	NA	<0.41	<0.38	<0.43	<1.4	<0.42	<0.58	<0.41	NA	NA	NA	NA	NA	NA	NA
	9/18/98	--	NA	<50	<0.13	<0.20	<0.22	<0.23	<0.22	<0.29	<0.16	NA	NA	NA	NA	NA	NA	NA
	11/18/98	--	NA	<50	<0.13	<0.20	<0.22	<0.23	<0.22	<0.29	<0.16	NA	NA	NA	NA	NA	NA	NA
	2/4/99	--	NA	<50	<0.13	<0.20	<0.22	<0.23	<0.22	<0.29	<0.16	NA	NA	NA	NA	NA	NA	NA
	5/12/99	--	NA	<50	<0.13	<0.20	<0.22	<0.23	<0.22	<0.29	<0.16	NA	NA	NA	NA	NA	NA	NA
	8/19/99	--	NA	<50	<0.13	<0.20	<0.22	<0.23	<0.22	<0.29	<0.16	NA	NA	NA	NA	NA	<1.1	NA
	11/26/99	--	NA	<50	<0.13	<0.20	<0.22	<0.23	<0.22	<0.29	<0.16	NA	NA	NA	NA	NA	<0.46	NA
	2/28/00	--	NA	<50	<0.13	<0.20	<0.22	<0.23	<0.22	<0.29	<0.16	NA	NA	NA	NA	NA	<0.46	NA
	5/31/00	--	NA	<50	<0.13	<0.20	<0.22	<0.23	<0.22	<0.29	<0.16	NA	NA	NA	NA	NA	<1.1	NA
	8/23/00	--	NA	<14	<0.50	<0.50	<0.50	<1.5	<0.50	<0.50	<0.40	NA	NA	NA	NA	NA	<1.0	NA
	11/28/00	--	NA	<14	<0.40	<0.40	<0.40	<1.1	<0.40	<0.40	<0.40	NA	NA	NA	NA	NA	<1.0	NA
	02/20/01	--	NA	<14	<0.40	<0.40	<0.40	<1.1	<0.40	<0.40	<0.40	NA	NA	NA	NA	NA	<1.0	NA
	05/30/01	--	NA	<14	<0.40	<0.40	<0.40	<1.1	<0.40	<0.40	<0.40	NA	NA	NA	NA	NA	<1.0	NA
	07/30/02	--	NA	NA	<0.31	<0.30	<0.5	<0.92	<0.40	<0.31	<0.30	NA	NA	NA	NA	NA	<0.8	NA
	10/21/02	--	NA	NA	<0.31	<0.30	<0.5	<0.92	<0.4	<0.31	<0.3	NA	NA	NA	NA	NA	<0.8	NA
	01/08/03	--	NA	NA	<0.31	<0.3	<0.5	<0.92	<0.4	<0.31	<0.3	NA	NA	NA	NA	NA	<0.8	NA
	04/09/03	--	NA	NA	<0.31	<0.3	<0.5	<0.92	<0.4	<0.31	<0.3	NA	NA	NA	NA	NA	<0.8	NA
	07/30/03	--	NA	NA	<0.31	<0.3	<0.5	<0.92	<0.4	<0.31	<0.3	NA	NA	NA	NA	NA	<0.8	NA
	10/28/03	--	NA	NA	<0.31	<0.3	<0.5	<0.92	<0.4	<0.31	<0.3	NA	NA	NA	NA	NA	<0.8	NA
NR 140 Enforcement Standard			NE	NE	5	1,000	700	10,000	480		60	150	5	NE	NE	NE	40	15
Preventive Action Limit			NE	NE	0.5	200	140	1,000	96		12	15	0.5	NE	NE	NE	8	1.5

TMB = Trimethylbenzene
tert-BB = tert Butylbenzene
MTBE =Methyl tert-butyl ether
p-IPT = p-Isopropyltoluene
n-BB = n-Butylbenzene
N = Naphthalene
MC = Methylene chloride
NA = Not analyzed
n-PB = n-Propylbenzene
NE = No Standard Established

Table 1
Groundwater Analytical Results
Bamlett's Gas & Motel / Project #626
(concentrations in µg/l)

LABORATORY NOTES:

(1) Toluene has an estimated value, concentration was less than LOQ.
(2) Complex chromatogram for VOC analysis indicating the presence of fuel. Chromatogram has a typical gasoline pattern. Some peaks were outside of GRO window.
(3) Sample contained fractions lighter than GRO hydrocarbons. Also analyzed on 2/14/97.
(4) Sample exhibits hydrocarbon pattern resembling gasoline. Early and late peaks were present outside of window.
(5) GRO Analysis - Sample exhibits hydrocarbon pattern resembling gasoline. Early peaks were present outside of window. Sample had strong odor.
(6) GRO Analysis - Sample exhibits hydrocarbon pattern resembling gasoline. Early and late peaks were present outside of window. Sample had slight odor.
(7) GRO Analysis - Sample exhibits hydrocarbon pattern resembling gasoline. Early peaks were present outside of window.
(8) Late eluting hydrocarbons present.
(9) MTBE Analysis - Matrix interference.
(10) MTBE Analysis - Matrix interference. GRO Analysis - Late eluting hydrocarbons present.
(11) GRO Analysis - Late eluting hydrocarbons present.
(12) PVOCs - Result confirmed via re-analysis.
(13) Front peaks outside of DRO window, indicating lighter fuels are present. Fuel hump late in and beyond DRO window, with some baseline rise. Chromatogram has a typical gasoline pattern. Some peaks were outside of GRO window. Complex chromatogram for VOC analysis indicating the presence of fuel.
(14) Sample contained fractions lighter than GRO hydrocarbons. Elevated reporting limits due to sample dilution, sample contained target analyte(s) exceeding instrument calibration range. Sample was diluted 1:100.
(15) GRO Analysis - Sample exhibits hydrocarbon pattern resembling gasoline. Early and late peaks were present outside of window. 1,3,5-Trimethylbenze has an estimated value, detected at a concentration below the LOQ.
(16) Benzene has estimated concentration.
(17) VOC chromatogram has many low level peaks.
(18) GRO has an estimated value, concentration was less than LOQ. Also analyzed on February 14, 1997.
(19) GRO value due exclusively to the presence of MTBE. Because of the inherent quantitation differences between the two methods, total concentrations do not match.
(20) GRO Analysis - GRO value due mainly to MTBE.
(21) Benzene Analysis - Matrix interference.
(22) Benzene has an estimated value, detected at a concentration below LOQ.
(23) GRO Analysis - Low level peaks present in chromatogram.
(24) GRO Analysis - Sample exhibits hydrocarbon pattern resembling diesel fuel or extremely weathered gasoline. 1,2,4-Trimethylbenzene has an estimated value, detected at a concentration below LOQ.
(25) Chromatogram has a typical gasoline pattern. Some peaks were outside of GRO window. Front peaks were present outside of GRO window. Complex chromatogram for VOC analysis indicating the presence of fuel.
(26) GRO Analysis - Sample exhibits hydrocarbon pattern resembling gasoline. Early peaks were present outside of window. MTBE has an estimated value, detected at a concentration below LOQ.
(27) Matrix interference.
(28) Sample exhibits hydrocarbon pattern resembling gasoline. Late peaks were present outside of window. Below detection limit.
(29) GRO Analysis - Sample exhibits hydrocarbon pattern resembling gasoline. Early peaks were present outside of window. 1,3,5-Trimethylbenzene has an estimated value, detected at a concentration below LOQ.
(30) Xylenes have an estimated value, detected at a concentration below LOQ.
(31) GRO Analysis - Does not match typical pattern.
(32) GRO Analysis - Significant peaks were detected outside the chromatographic window. PVOCs Analysis - Raised Quantitation or Reporting Limit due to limited sample amount or dilution for matrix background interference. Naphthalene Analysis - Value is in between LOD and LOQ.
(33) GRO Analysis - Significant peaks were detected outside the chromatographic window. PVOCs Analysis - Raised Quantitation or Reporting Limit due to limited sample amount or dilution for matrix background interference.
(34) GRO Analysis - Significant peaks were detected outside the chromatographic window.
(35) GRO Analysis - Significant peaks were detected outside the chromatographic window. PVOCs and GRO Analyses - Raised Quantitation or Reporting Limit due to limited sample amount or dilution for matrix background interference. MTBE Analysis - Value is in between LOD and LOQ.
(36) GRO Analysis - Significant peaks were detected outside the chromatographic window. PVOCs Analysis - Raised Quantitation or Reporting Limit due to limited sample amount or dilution for matrix background interference. 1,3,5-TMB and m&p-xylene Analyses - Values are in between LOD and LOQ.
(37) GRO Analysis - Significant peaks were detected outside the chromatographic window. 1,3,5-TMB and naphthalene Analyses - Values are in between LOD and LOQ.
(38) GRO Analysis - Significant peaks were detected outside the chromatographic window. Toluene, xylenes, and naphthalene Analyses - Values are in between LOD and LOQ.
(39) GRO Analysis - Significant peaks were detected outside the chromatographic window. Naphthalene Analysis - Value is in between LOD and LOQ.
(40) GRO Analysis - Significant peaks were detected outside the chromatographic window. Xylenes Analysis - Value is in between LOD and LOQ.
(41) GRO Analysis - Significant peaks were detected outside the chromatographic window. PVOCs Analysis - Raised Quantitation or Reporting Limit due to limited sample amount or dilution for matrix background interference. Toluene and 1,3,5-TMB Analyses - Values are in between LOD and LOQ.
(42) GRO Analysis - Significant peaks were detected outside the chromatographic window. PVOCs Analysis - Raised Quantitation or Reporting Limit due to limited sample amount or dilution for matrix background interference. MTBE, naphthalene, and m&p-xylene Analyses - Values are in between LOD and LOQ.
(43) GRO, benzene, ethylbenzene, and o-xylene Analyses - Values are in between LOD and LOQ.
(44) GRO Analysis - Significant peaks were detected outside the chromatographic window. MBTE and Naphthalene Analyses - Values are in between LOD and LOQ.
(45) GRO Analysis - Significant peaks were detected outside the chromatographic window. PVOCs Analyses - Raised Quantitation or Reporting Limit due to limited sample amount or dilution for matrix background interference. MTBE Analysis - Value is in between LOD and LOQ.

Table 1
Groundwater Analytical Results
Bamlett's Gas & Motel / Project #626
(concentrations in µg/l)

LABORATORY NOTES (cont.):

(46) GRO Analysis - Value is in between LOD and LOQ.
(47) GRO Analysis - Significant peaks were detected outside the chromatographic window. PVOCs Analyses - Raised Quantitation or Reporting Limit due to limited sample amount or dilution for matrix background interference. 1,3,5 TMB and Naphthalene Analyses - Values are in between LOD and LOQ.
(48) GRO Analysis - Significant peaks were detected outside the chromatographic window. MTBE, Toluene, 1,3,5 TMB, and Naphthalene Analyses - Values are in between LOD and LOQ.
(49) GRO Analysis - Significant peaks were detected outside the chromatographic window. MTBE, o-Xylene, and Naphthalene Analyses - Values are in between LOD and LOQ.
(50) GRO Analysis - Significant peaks were detected outside the chromatographic window. 1,3,5 TMB and Naphthalene Analyses - Values are in between LOD and LOQ.
(51) GRO Analysis - Significant peaks were detected outside the chromatographic window. 1,2,4 TMB Analysis - Value is in between LOD and LOQ.
(52) GRO Analysis - Significant peaks were detected outside the chromatographic window. 1,3,5 TMB Analysis - Value is in between LOD and LOQ.
(53) GRO Analysis - Significant peaks were detected outside the chromatographic window and Value is in between LOD and LOQ.
(54) GRO, Benzene, Ethylbenzene, and 1,2,4 TMB Analyses - Values are in between LOD and LOQ.
(55) Benzene and Toluene Analyses - Values are in between LOD and LOQ.
(56) GRO Analysis - Significant peaks were detected outside the chromatographic window. Toluene, o-xylene, and naphthalene analyses - Values are in between LOD and LOQ.
(57) Naphthlene Analysis - Exceeds limits for precision.
(58) MTBE Analysis - Matrix spike recovery within analytical batch was high.
(59) Naphthalene Analysis - Estimated concentration below laboratory quantitation level.
(60) Toluene Analyses - Estimated concentration below laboratory quantitation level; Naphthalene - Exceeds the limits for precision.
(61) Toluene, combined xylenes, and 1,2,4 TMB Analyses - Estimated concentration below laboratory quantitation level.
(62) 1,2,4 TMB Analyses - Estimated concentration below laboratory quantitation level.
(63) 1,3,5 TMB and Naphthalene Analyses - Estimated concentration below laboratory quantitation level; Naphthalene - Exceeds the limits for precision.
(64) Ethylbenzene, toluene, and xylenes Analyses - Estimated concentration below quantitation level.
(65) 1,2,4-trimethylbenzene, m-&p-xylene Analyses - Estimated concentration below quantitation level.
(66) Ethylbenzene Analysis - Estimated concentration below laboratory quantitation level.
(67) Naphthalene and toluene Analyses - Estimated concentration below laboratory quantitation level.
(68) Benzene Analysis - Estimated concentration below laboratory quantitation level.
(69) Benzene, toluene, and xylenes Analyses - Result of duplicate analysis in this quality assurance batch exceeds the limits for precision.
(70) Naphthalene and toluene Analyses - Result of duplicate analysis in this quality assurance batch exceeds the limits for precision.
(71) Toluene and m- & p-xylene Analyses - Estimated concentration below laboratory quantitation level.
(72) Naphthalene Analysis - Result of duplicate analysis in this quality assurance batch exceeds the limits for precision.
(73) Ethylbenzene, MTBE, 1,2,4-TMB, and xylenes Analyses - Estimated concentration below laboratory quantitation level.

Date Rev: TLR 12/02/02, TLR 02/07/03, LMH 12/9/03
Checked: SS 12/16/03

Table 3

Water Level Elevations and Survey Data

Bamlett's Gas and Motel / Project #626

Well Number	N	MW1	MW2	PZ2	MW3	PZ3	MW4	MW5	MW6	MW7	MW8	MW9	MW10	MW11
Screen Top (feet osb)	O	94.75	99.23	73.09	90.73	65.80	90.05	86.75	89.02	84.77	85.13	84.49	86.64	87.57
Screen Bottom (feet osb)	T	84.15	89.23	68.09	80.73	60.80	80.05	76.75	79.02	74.77	75.13	74.49	76.64	77.57
Screen Length (feet)	E	10.60	10.00	5.00	10.00	5.00	10.00	10.00	10.00	10.00	10.00	10.00	10.00	10.00
Top of Casing Elevation (feet osb)	S	99.15	103.23	103.09	95.73	95.80	94.05	90.75	93.02	89.77	89.13	88.49	90.64	91.57
Top of Casing Elevation (feet USGS)		851.07	855.15(2)	855.01(2)	847.94	848.13	846.00	842.70(2)	845.33	842.08(2)	841.44(2)	840.78(2)	842.93	843.86(2)
05/04/94		845.58	847.67	847.68	843.58	843.73	841.99	842.27	842.81	-	-	-	-	-
07/01/94		845.13	847.08	846.99	843.31	843.40	841.96	842.02	842.43	836.51	837.44	-	-	-
09/07/94	(1)	844.13	846.12	846.06	842.41	842.53	840.79	841.44	841.80	835.68	836.34	834.74	838.25	840.06
03/25/96		-	846.70	846.79	843.22	843.49	842.03	842.61	843.00	837.14	839.18	837.44	839.74	840.88
02/11/97		-	845.94	845.99	842.67	842.98	841.10	841.99	842.40	836.33	837.31	835.60	838.68	839.95
09/10/97		-	846.82	846.86	842.67	842.86	840.84	-	-	835.60	836.20	834.56	838.13	-
12/30/97		-	844.97	-	841.79	842.12	840.27	-	-	835.50	836.15	834.55	837.76	-
03/27/98		-	847.88	-	844.10	844.28	842.12	-	-	838.16	838.15	836.90	840.06	-
04/06/98		-	-	-	-	-	842.87	-	-	839.37	839.22	838.39	841.16	842.82
11/18/98		-	846.90	846.91	843.14	841.78	841.43	842.40	843.01	835.98	837.00	835.40	838.98	840.22
02/04/99		-	847.44	847.53	843.89	844.77	842.25	842.70	843.58	-	838.19	837.32	840.22	841.76
05/12/99		-	848.39	848.66	843.44	842.42	842.07	842.70	843.61	837.15	838.15	836.61	840.06	841.51
08/19/99		-	-	-	843.36	844.13	842.01	-	-	-	-	-	-	-
11/26/99		-	-	-	842.34	843.13	840.50	-	-	-	-	-	-	-
02/28/00		-	-	-	843.95	841.78	842.39	-	-	-	-	-	-	-
05/31/00		-	848.90	848.95	844.64	843.85	842.77	-	-	836.38	838.34	836.74	839.93	840.91
08/23/00		-	-	-	842.97	843.48	840.96	-	-	-	-	-	-	-
11/28/00		-	-	-	842.17	842.74	840.42	-	-	-	-	-	-	-
02/20/01					843.29	843.53	841.39	-	-	-	-	-	-	-
05/30/01			847.68	848.01	843.76	843.92	NM	-	-	836.77	837.14	836.07	838.23	840.64
08/14/01					842.52	842.96	840.47	-	-	842.08	841.44	840.78	842.93	843.86
01/29/02			846.52	846.38	842.97	843.08	841.21	-	-	836.09	836.54	835.01	838.65	839.89
04/09/02			848.40	848.26	844.97	845.36	843.29	-	-	838.74	838.47	837.04	841.33	843.86
07/30/02			846.65	846.51	842.61	843.23	840.53	-	-	835.33	835.73	833.66	837.95	839.66
10/21/02			845.43	845.29	842.49	842.75	840.73	-	-	836.08	836.22	834.61	837.33	839.89
01/08/03			845.18	845.04	841.34	841.44	839.61	-	-	835.26	835.56	834.01	837.29	839.85
04/09/03			843.81	843.67	842.79	842.98	841.52	-	-	836.50	837.06	836.15	838.92	840.43
07/30/03			846.62	846.48	842.76	842.83	840.95	-	-	835.80	836.02	834.22	-	840.01
10/28/03			844.04	843.90	841.29	842.23	839.67	-	-	834.86	835.73	833.48	-	839.11

Table 3

Water Level Elevations and Survey Data

Bamlett's Gas and Motel / Project #626

Notes:

(1) Well MW1 was abandoned during the soil excavation at the site.

(2) U.S.G.S. elevations available for wells MW1, MW3, PZ3, MW4, MW6, and MW10. Elevation for the remaining well was calculated as follows:

MW2: (MW2 osb elev. - MW1 osb elev.) + MW1 U.S.G.S elevation (103.23-99.15) + 851.07= 855.15

(3) Wells MW5 and MW6 were abandoned on 3/30/00 due to construction.

Abbreviations:

osb = feet relative to on-site benchmark

Date: 12/16/03

By: SS

Checked: LH

RIGHT-OF-WAY

September 1, 2004

Village Clerk
Village of Cambridge
200 Spring Street
Cambridge, Wisconsin 53523

SUBJECT: **Notification of Residual Soil and Groundwater Impacts in Right-of-Way**
Bamlett's Gas and Motel
210 North Main Street, Cambridge, Wisconsin
WDNR #03-13-001809
PECFA Claim #53523-9220-10
BT² Project #626

To Whom It May Concern:

On behalf of our client, Bamlett's Gas and Motel, BT², Inc., is providing you with notification of residual petroleum impacts to soil and groundwater in the North Main Street right-of-way as required for site closure per chapter NR 726.05(2)(b)(4), Wisconsin Administrative Code (WAC). Bamlett's is requesting that the Wisconsin Department of Natural Resources (WDNR) close this site by accepting natural attenuation as a final remedy for the remediation of petroleum-impacted soil and groundwater at the site. The Bamlett's property will be added to the WDNR geographical information system (GIS) Registry of Closed Remediation Sites per chapter NR 726(2)(b), WAC.

Groundwater contamination that appears to have originated on the Bamlett's property located at 210 North Main Street in Cambridge, Wisconsin (**Figure 1**) is present under the North Main Street right-of-way. The concentrations of benzene and ethylbenzene in groundwater samples from monitoring wells adjacent to the North Main Street right-of-way are greater than the state groundwater enforcement standards (ESs) found in chapter NR 140, WAC. However, based on groundwater monitoring conducted at the Bamlett's site, it appears that the groundwater contaminant plume is stable and will naturally degrade over time. Allowing natural attenuation to complete the cleanup at this site will meet the requirements for case closure that are found in chapter NR 726, WAC. Groundwater monitoring analytical results are summarized in **Table 1** and on **Figures 11 and 12**.

Soil sampling analytical results indicate that petroleum-impacted soil above chapter NR 720, WAC, Residual Contaminant Levels (RCLs) is present in the North Main Street right-of-way. The concentration of benzene, ethylbenzene, toluene, and xylenes in soil samples located adjacent to the North Main Street right of way is greater than the residual contaminant level (RCL) found in NR 726, WAC. Soil sampling analytical results are summarized in **Tables 4 and 5** and on **Figures 9 and 10**.

RIGHT-OF-WAY

If you need more information, you may contact us at (608) 224-2830.

Sincerely,

Laura Berkholtz

Laura Berkholtz
Project Hydrogeologist

Enclosures:
Table 1 – Groundwater Analytical Results Summary
Table 4 – Pre-Remedial Soil Analytical Results Summary
Table 5 – Soil Analytical Results Summary - Soil Excavation
Figure 1 – Site Location Map
Figure 11 – Groundwater Results Summary Map, Monitoring Wells
Figure 12 – Groundwater Results Summary Map, Extraction Wells
Figure 9 – Soil Analytical Results Map (Soil Borings)
Figure 10 – Soil Analytical Results Map (Excavation)

cc: Ms. Wendy Weihemuller, WDNR
Ms. Janelle Bamlett

I:\626\Reports\Closure Request\ROW NOTIFICATION_ltr_ 040901.doc

RIGHT-OF-WAY

EnviroDynamics LLC

RECEIVED
JUN 21 2004
DEPT. OF NATURAL RESOURCES
SD HEADQUARTERS

June 18, 2004

Mr. Larry Lester
Wisconsin DNR Remediation and Redevelopment
3911 Fish Hatchery Road
Madison, WI 53711

Re: Notification of Contamination
Bamlett's Gas & Motel
210 North Main Street
Cambridge, WI

Dear Mr. Lester:

As we discussed by phone on June 16, 2004, the Village of Cambridge has received a notification letter from BT^2 regarding Bamlett's Gas & Motel at 210 North Main Street in Cambridge. The letter states groundwater contamination exists at the site and has reached the Village right-of-way. They state their intent to ask the DNR for site closure and offered the Village the opportunity to contact the DNR with any technical concerns associated with the closure request.

The Village is concerned with the fact that their primary water supply well is located near this site (on Madison Street), and as such, a contamination risk may exist. The Village is therefore requesting that the consultant and/or DNR complete a technical assessment of the potential for contamination of the Village well from the Bamlett site and provide that assessment to the Village. The assessment should be sufficiently scoped such that the Village will be convinced a contamination risk does not exist. Until this assessment is successfully completed, the Village feels it appropriate to oppose site closure.

Please provide a formal response to this request and thank you for your attention to this matter.

Sincerely,
EnviroDynamics LLC

Dennis L. Iverson

Dennis L. Iverson, P.E.
Principal Engineer

cc: Donn Trieloff, April Little-Village of Cambridge

EnviroDynamics, LLC
3018 E. Progress Drive
West Bend, Wisconsin 53095
262-334-0353 262-334-3002 (fax)

RIGHT-OF-WAY

Notification of Contamination within the Right of Way

County: **Dane**
Highway: **State Highway 12**
Site Name: **Bamlett's Gas N Stuff**
Site Address: **281 West Main Street, Cambridge**
BRRTS Number: **03-13-001809**
PECFA Number: **53523-9220-10**
FID Number:

Owner's Name: **Pammi Enterprises LLC**
Owner's Address: 104 **South Madison Street, Evansville, WI 53536**

Consulting Firm: **RJN Environmental Services LLC**
Consultant Contact: **Robert Nauta**
Consultant Address: **4631 County Road A, Oregon, WI 53575**
Consultant Phone, Fax and E-mail: **608 576-3001, 608 835-3542, rjnesllc@charter.net**

Soil contamination? Yes
Depth to contaminated soil: Approximately one foot
Vertical extent of contaminated soil: (e.g. from _one foot to eleven feet below ground surface)
Groundwater contamination? Yes
Depth to water table: 4.75 feet to 11 feet

Describe the type(s) of contamination present. Benzene, ethylbenzene, toluene, xylenes and MTBE (petroleum related materials)

Brief summary of cleanup activity: Soil excavation followed by an active multi-phase soil and groundwater remediation system that operated for four years, followed by remediation of natural attenuation for three years.

Attach a current plume map for groundwater contamination Figure 11 Groundwater Results Summary Map Monitoring Wells
Attach a current plume map for soil contamination Figure 1 Soil Analytical Results Map

RIGHT-OF-WAY

Wojner, Wendell J - DNR

From: TeBeest, Sharlene - DOT
Sent: Wednesday, January 12, 2011 9:54 AM
To: Wojner, Wendell J - DNR
Subject: RE: Bamlett's Gas N Stuff, Cambridge WI

Thanks Wendell,

I've received the notification for Bamlett's Gas N Stuff, Cambridge, WI BRRTS # 03-13-001809.

Happy trails to you as well! May they be ice-free!

Shar

-----Original Message-----
From: Wojner, Wendell J - DNR
Sent: Wednesday, January 12, 2011 9:05 AM
To: TeBeest, Sharlene - DOT
Subject: Bamlett's Gas N Stuff, Cambridge WI

Good Morning.
Hope that this information conveys tons of fun for another great day at work.
Happy Trails to you.